

ASSESSORS MAPS

UXBRIDGE

MASSACHUSETTS

REVISED AND REPRINTED BY

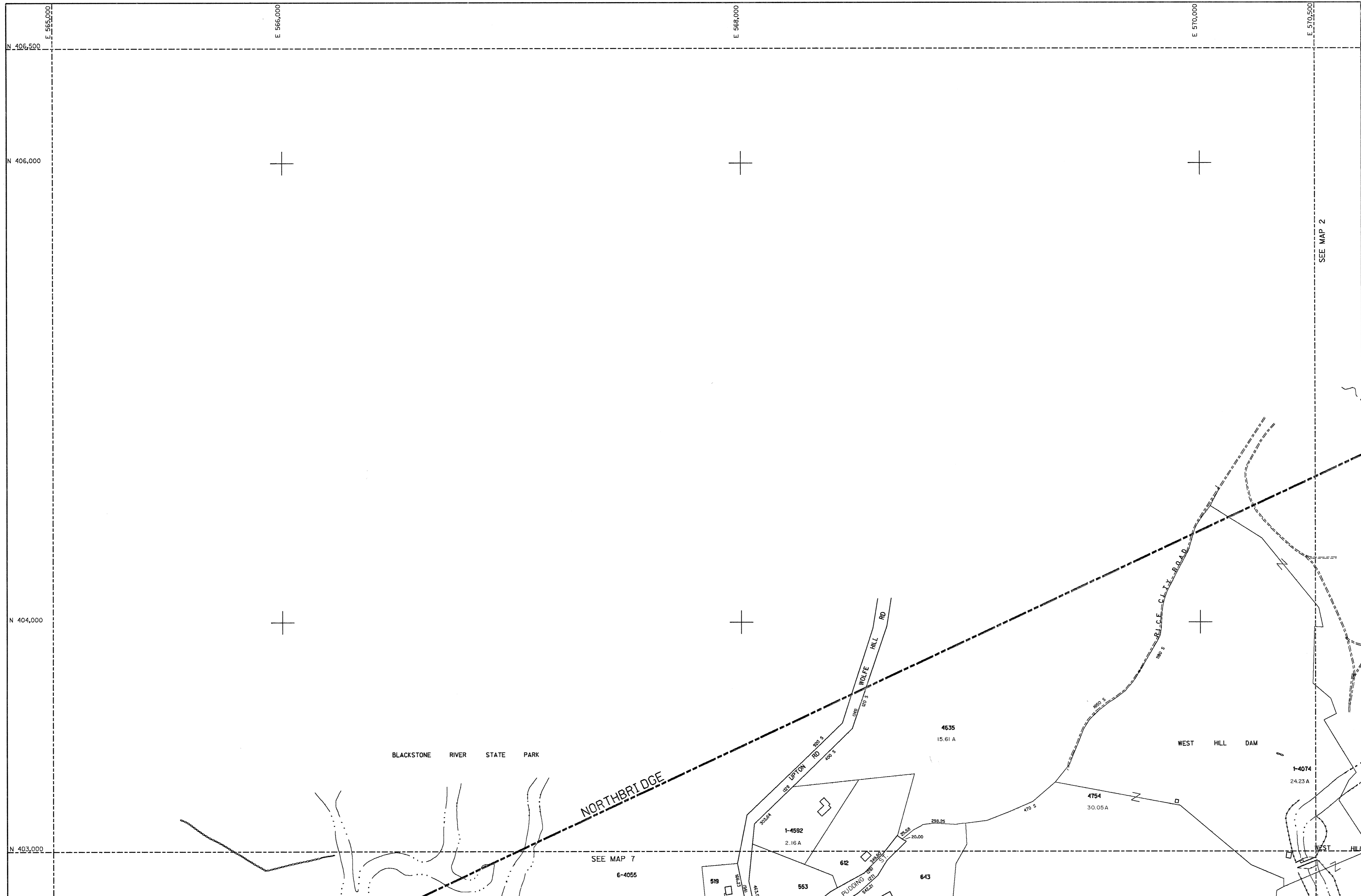
CARTOGRAPHIC ASSOCIATES, INC.

LITTLETON, NEW HAMPSHIRE 03561

TEL. 603-444-6768

1-800-322-4540

FAX: 603-444-1366



SEE MAP 2

NORTHBRIDGE

BLACKSTONE RIVER STATE PARK

WEST HILL DAM

SEE MAP 7
6-4055

PREPARED BY:
STONE & WEBSTER ENGINEERING CORPORATION
 245 SUMMER ST. BOSTON, MASSACHUSETTS

JOB NO.	ISSUE	APPROVED BY	DATE		
16463	ORIGINAL	R.F.DONOVAN/W.E.HOLLAND	DEC. 31, 1987		
REVISIONS					
NO.	APPROVED BY	DATE	NO.	APPROVED BY	DATE
1	DONOVAN / HOLLAND	DEC 31, 1988			
2	RICHARD F. DONOVAN	DEC 31, 1989			
3	<i>Richard F. Donovan</i>	DEC 31, 1990			

PLANIMETRIC MAPPING PREPARED BY:
GEOD CORPORATION
 73 OAK RIDGE ROAD-OAK RIDGE, N.J. 07438
 FROM AERIAL PHOTOGRAPHY, DATED DEC. 1986

NOTES:
 GRID : MASSACHUSETTS STATE PLANE COORDINATE SYSTEM
 THIS MAP IS MAINTAINED FOR TAX ASSESSMENT PURPOSES ONLY.
 NO OTHER USE IS AUTHORIZED.

LEGEND

MAP MATCH LINE	---
STATE & TOWN LINE	----
PARCEL NUMBER	2222
LOT LINE	----
DENOTES COMMON OWNER	Σ
SCALED DIMENSION	100 S
RECORD DIMENSION	142.52
PARCEL AREA	18.2 A
CEMETERY	↑
HOUSE STREET NUMBER	(200)
REVISED & REPRINTED BY	CARTOGRAPHIC ASSOCIATES, INC.
	LITTLETON, N.H. 03561

BUILDING	
FENCE	
RAILROAD	
RETAINING WALL	
STONE WALL	
STREAM, RIVER	
LAKE, POND	
WETLANDS	

	①	2
6	7	8

KEY

TOWN OF UXBRIDGE
 WORCESTER COUNTY, MASSACHUSETTS
TAX ASSESSORS MAP
MAP - 1

SCALE: 1 INCH = 200 FEET



PARCEL	AREA	
1494	25500	F
2232	24702	F
2315	8325	F

PREPARED BY:
STONE & WEBSTER ENGINEERING CORPORATION
 245 SUMMER ST. BOSTON, MASSACHUSETTS

JOB NO.	ISSUE	APPROVED BY	DATE		
16463	ORIGINAL	R.F.DONOVAN/W.E.HOLLAND	DEC. 31, 1987		
REVISIONS					
NO.	APPROVED BY	DATE	NO.	APPROVED BY	DATE
1	DONOVAN / HOLLAND	DEC 31, 1988			
2	RICHARD F. DONOVAN	DEC 31, 1989			
3	Richard F. Donovan	DEC 31, 1990			

PLANIMETRIC MAPPING PREPARED BY:
GEOD CORPORATION
 73 OAK RIDGE ROAD-DAK RIDGE, N.J. 07438
 FROM AERIAL PHOTOGRAPHY, DATED DEC. 1986

NOTES:
 GRID : MASSACHUSETTS STATE PLANE COORDINATE SYSTEM
 THIS MAP IS MAINTAINED FOR TAX ASSESSMENT PURPOSES ONLY.
 NO OTHER USE IS AUTHORIZED.

MAP MATCH LINE
 STATE & TOWN LINE
 PARCEL NUMBER
 LOT LINE

2222

DENOTES COMMON OWNER
 SCALED DIMENSION 100 S
 RECORD DIMENSION 142.52
 PARCEL AREA 18.2 A
 CEMETERY
 HOUSE STREET NUMBER (200)
 REVISED & REPRINTED BY
CARTOGRAPHIC ASSOCIATES, INC.
 LITTLETON, N.H. 03561

LEGEND

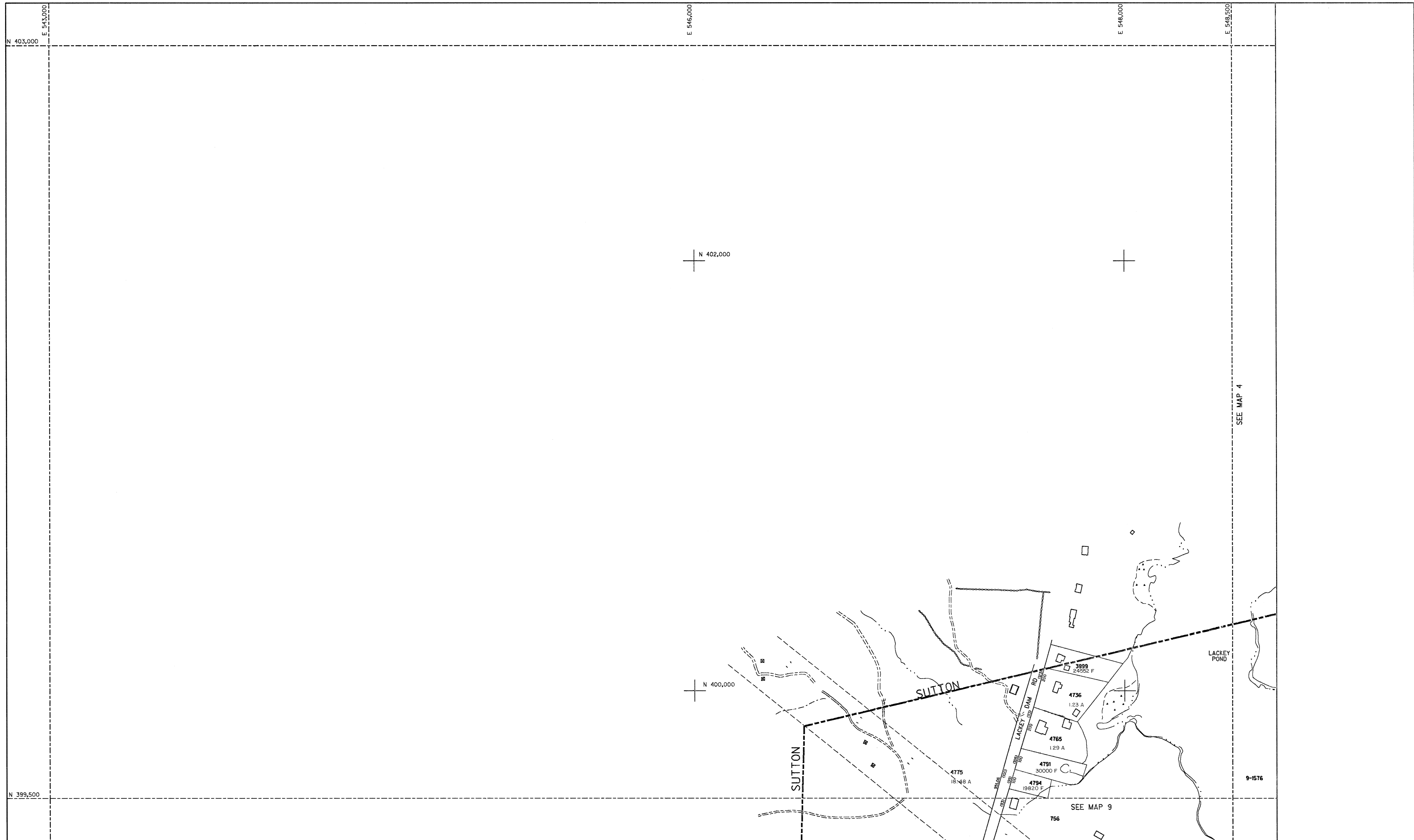
- BUILDING
- FENCE
- RAILROAD
- RETAINING WALL
- STONE WALL
- STREAM, RIVER
- LAKE, POND
- WETLANDS


KEY

1	2
7	8

TOWN OF UXBRIDGE
 WORCESTER COUNTY, MASSACHUSETTS
 TAX ASSESSORS MAP
MAP - 2


200 0 200 400
 SCALE: 1 INCH = 200 FEET




PREPARED BY:
STONE & WEBSTER ENGINEERING CORPORATION
 245 SUMMER ST. BOSTON, MASSACHUSETTS

JOB NO.	ISSUE	APPROVED BY	DATE
16463	ORIGINAL	R.F. DONOVAN/W.E. HOLLAND	DEC. 31, 1987

REVISIONS					
NO.	APPROVED BY	DATE	NO.	APPROVED BY	DATE
1	DONOVAN / HOLLAND	DEC 31, 1988			
2	RICHARD F. DONOVAN	DEC 31, 1989			
3	<i>Richard F. Donovan</i>	DEC 31, 1990			

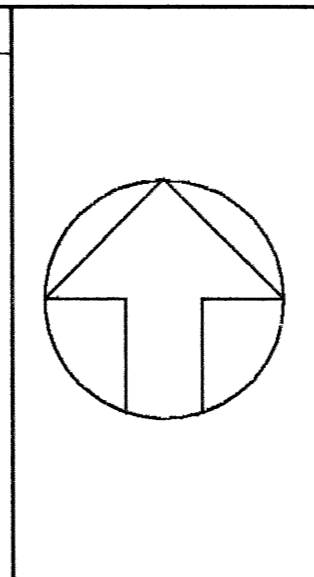

PLANIMETRIC MAPPING PREPARED BY:
GEOD CORPORATION
 73 OAK RIDGE ROAD-OAK RIDGE, N.J. 07438
 FROM AERIAL PHOTOGRAPHY, DATED DEC. 1986

NOTES:
 GRID : MASSACHUSETTS STATE PLANE COORDINATE SYSTEM
 THIS MAP IS MAINTAINED FOR TAX ASSESSMENT PURPOSES ONLY.
 NO OTHER USE IS AUTHORIZED.

LEGEND

MAP MATCH LINE	---
STATE & TOWN LINE	- - - - -
PARCEL NUMBER	2222
LOT LINE	---
DENOTES COMMON OWNER	Σ
SCALED DIMENSION	100 S
RECORD DIMENSION	142.52
PARCEL AREA	18.2 A
CEMETERY	†
HOUSE STREET NUMBER	(200)
REVISED & REPRINTED BY	
CARTOGRAPHIC ASSOCIATES, INC.	
LITTLETON, N.H. 03561	


BUILDING	
FENCE	
RAILROAD	
RETAINING WALL	
STONE WALL	
STREAM, RIVER	
LAKE, POND	
WETLANDS	



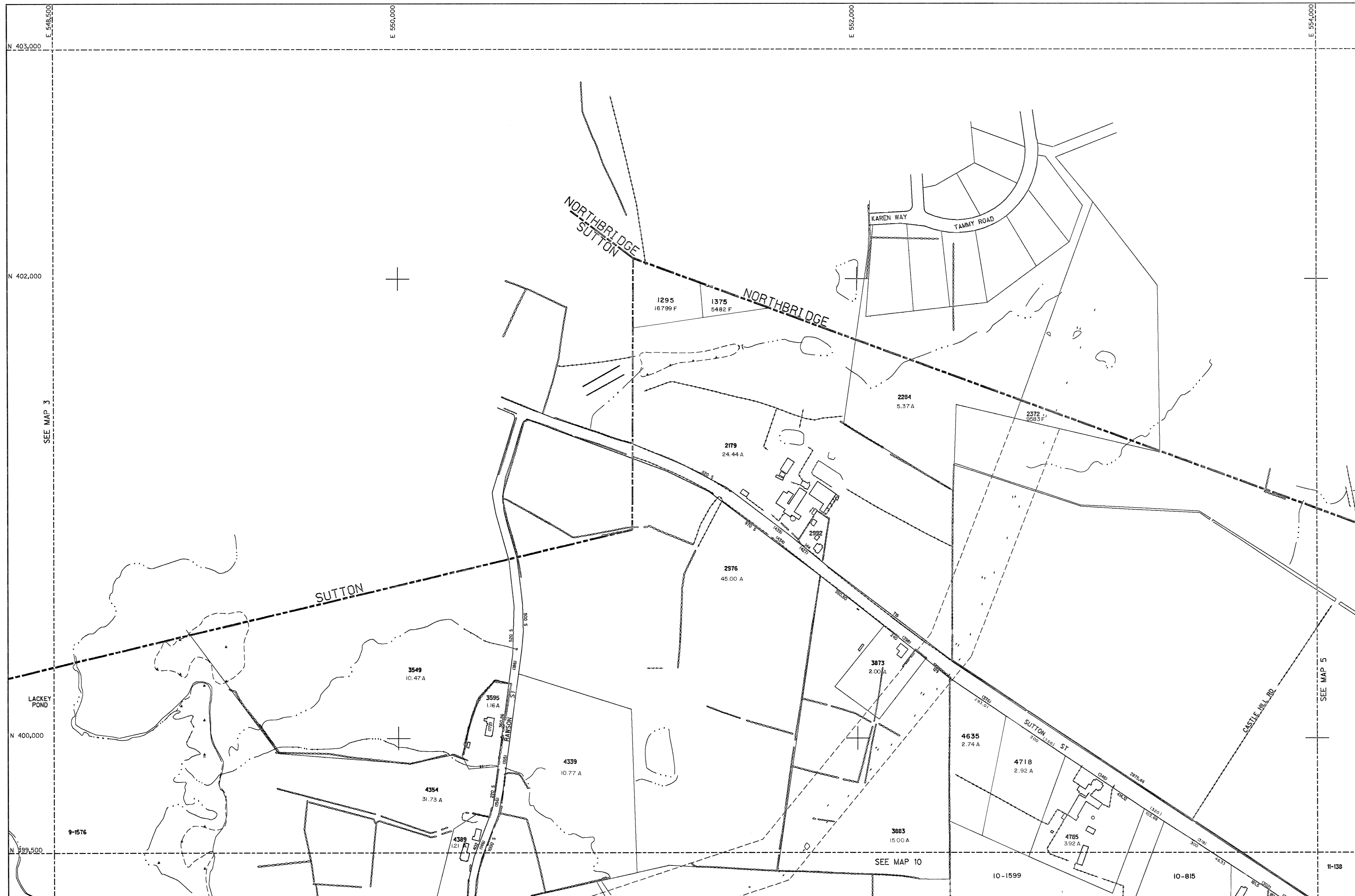
	3	4
	9	10

KEY

TOWN OF UXBRIDGE
 WORCESTER COUNTY, MASSACHUSETTS
TAX ASSESSORS MAP
MAP - 3



SCALE: 1 INCH = 200 FEET



PARCEL	AREA
2992	15580 F

PREPARED BY:
STONE & WEBSTER ENGINEERING CORPORATION
 245 SUMMER ST. BOSTON, MASSACHUSETTS

JOB NO.	ISSUE	APPROVED BY	DATE
16463	ORIGINAL	R.F. DONOVAN/W.E. HOLLAND	DEC. 31, 1987

NO.	APPROVED BY	DATE	NO.	APPROVED BY	DATE
1	DONOVAN / HOLLAND	DEC 31, 1988			
2	RICHARD F. DONOVAN	DEC 31, 1989			
3	<i>Richard F. Donovan</i>	DEC 31, 1990			

PLANIMETRIC MAPPING PREPARED BY:
GEOD CORPORATION
 73 OAK RIDGE ROAD-OAK RIDGE, N.J. 07438
 FROM AERIAL PHOTOGRAPHY, DATED DEC. 1986

NOTES:
 GRID : MASSACHUSETTS STATE PLANE COORDINATE SYSTEM
 THIS MAP IS MAINTAINED FOR TAX ASSESSMENT PURPOSES ONLY.
 NO OTHER USE IS AUTHORIZED.

LEGEND

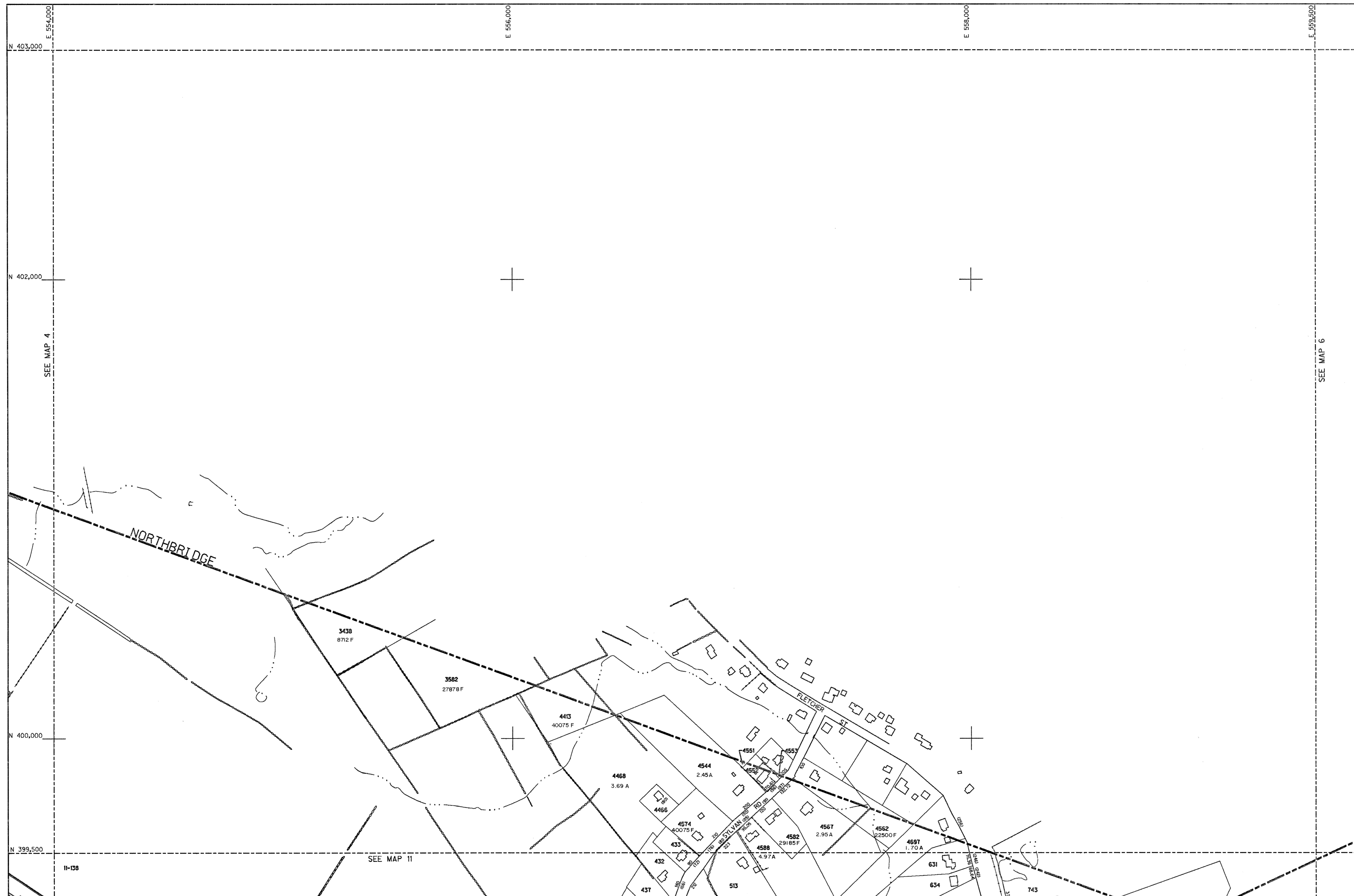
MAP MATCH LINE	---	BUILDING	
STATE & TOWN LINE	---	FENCE	
PARCEL NUMBER	2222	RAILROAD	
LOT LINE	---	RETAINING WALL	
DENOTES COMMON OWNER	Σ	STONE WALL	
SCALED DIMENSION	100 S	STREAM, RIVER	
RECORD DIMENSION	142.52	LAKE, POND	
PARCEL AREA	18.2 A	WETLANDS	
CEMETERY	†		
HOUSE STREET NUMBER	(200)		
REVISED & REPRINTED BY			
CARTOGRAPHIC ASSOCIATES, INC.			
LITTLETON, N.H. 03561			

KEY

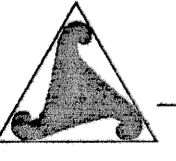
3	4	5
9	10	11

TOWN OF UXBRIDGE
 WORCESTER COUNTY, MASSACHUSETTS
TAX ASSESSORS MAP
MAP - 4

200 0 200 400
 SCALE: 1 INCH = 200 FEET




PARCEL	AREA	
4466	13500	F
4551	2178	T T T
4552	9583	
4553	870	


PREPARED BY:
STONE & WEBSTER ENGINEERING CORPORATION
 245 SUMMER ST. BOSTON, MASSACHUSETTS

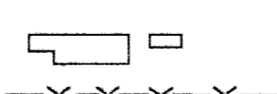
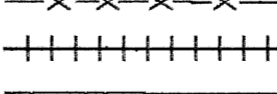


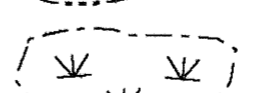



JOB NO.	ISSUE	APPROVED BY	DATE
16463	ORIGINAL	R.F.DONOVAN/W.E.HOLLAND	DEC. 31, 1987

REVISIONS			
NO.	APPROVED BY	DATE	NO.
1	DONOVAN / HOLLAND	DEC 31, 1988	
2	RICHARD F. DONOVAN	DEC 31, 1988	
3	<i>Richard F. Donovan</i>	DEC 31, 1990	

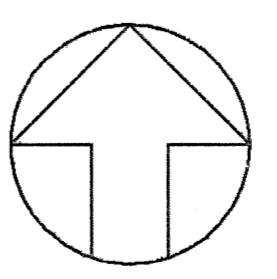

PLANIMETRIC MAPPING PREPARED BY:
GEOD CORPORATION
 73 OAK RIDGE ROAD-OAK RIDGE, N.J. 07438
 FROM AERIAL PHOTOGRAPHY, DATED DEC. 1986

NOTES:
 GRID : MASSACHUSETTS STATE PLANE COORDINATE SYSTEM
 THIS MAP IS MAINTAINED FOR TAX ASSESSMENT PURPOSES ONLY.
 NO OTHER USE IS AUTHORIZED.

LEGEND

MAP MATCH LINE	---	BUILDING	
STATE & TOWN LINE	----	FENCE	
PARCEL NUMBER	2222	RAILROAD	
LOT LINE	----	RETAINING WALL	
DENOTES COMMON OWNER	∑	STONE WALL	
SCALED DIMENSION	100 S	STREAM, RIVER	
RECORD DIMENSION	142.52	LAKE, POND	
PARCEL AREA	18.2 A	WETLANDS	
CEMETERY	↑		
HOUSE STREET NUMBER	(200)		

REVISED & REPRINTED BY
CARTOGRAPHIC ASSOCIATES, INC.
 LITTLETON, N.H. 03561

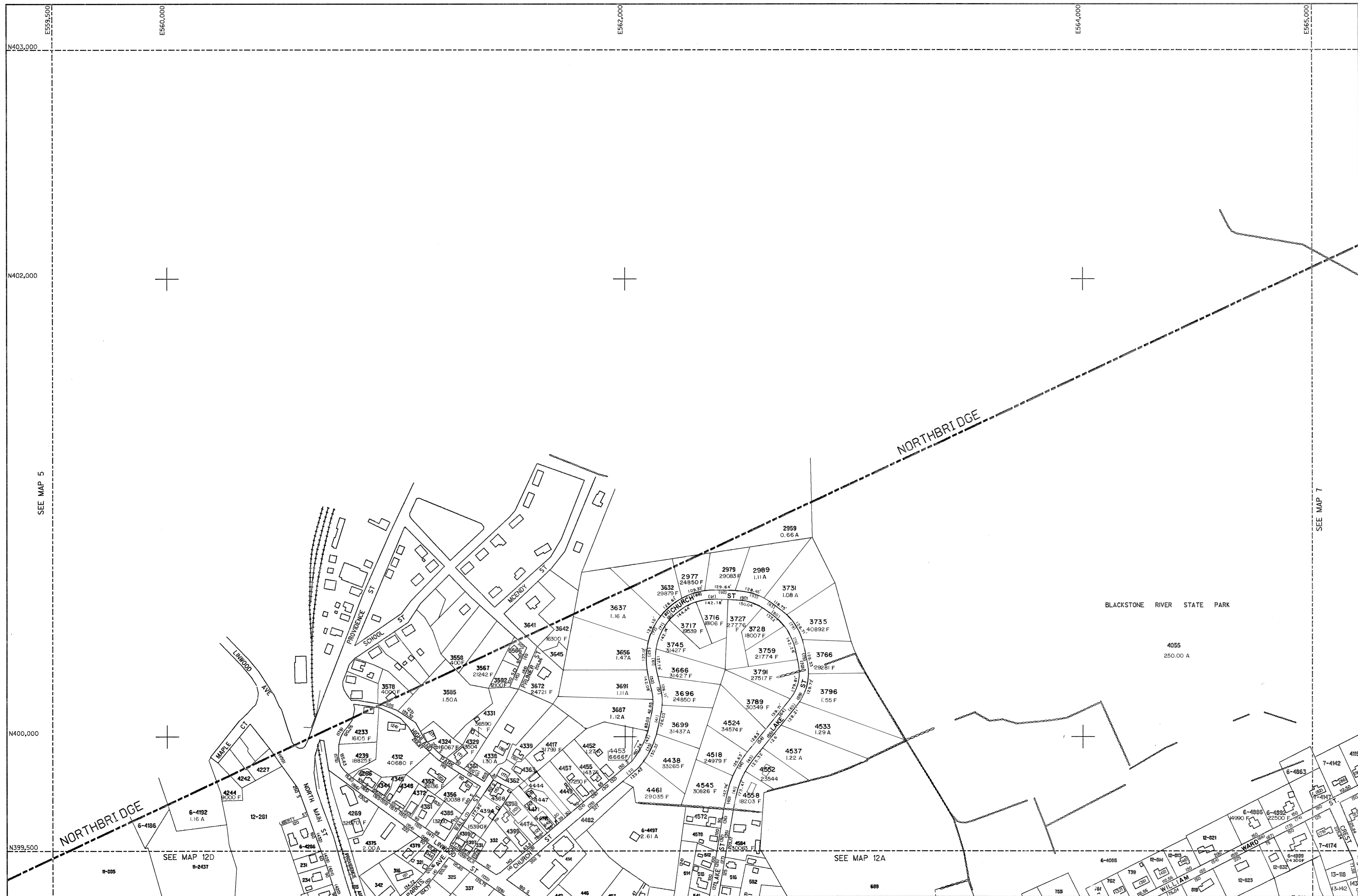


4	5	6
10	11	12

KEY

TOWN OF UXBRIDGE
 WORCESTER COUNTY, MASSACHUSETTS
TAX ASSESSORS MAP
MAP - 5

200 0 200 400
 SCALE: 1 INCH = 200 FEET



PARCEL	AREA	
3566	1001.9	F
3641	600	F
3645	7000	F
4186	10890	F
4227	8712	F
4242	891.9	F
4266	7000	F
4339	16117	F
4344	4575	F
4345	3437	F
4348	7453	F
4361	5227	F
4362	7429	F
4363	61.93	F
4368	1823	F
4372	6678	F
4379	7480	F
4381	13460	F
4389	4523	F
4393	7990	F
4397	3872	F
4399	13295	F
4444	10576	F
4447	8872	F
4449	16200	F
4471	9606	F
4472	4416	F
4474	8284	F
4482	17325	F
4572	12632	F
4578	13504	F
4863	22500	F

PREPARED BY:
STONE & WEBSTER ENGINEERING CORPORATION
 245 SUMMER ST. BOSTON, MASSACHUSETTS

JOB NO.	ISSUE	APPROVED BY	DATE		
16463	ORIGINAL	R.F. DONOVAN/W.E. HOLLAND	DEC. 31, 1987		
REVISIONS					
NO.	APPROVED BY	DATE	NO.	APPROVED BY	DATE
1	DONOVAN / HOLLAND	DEC 31, 1988			
2	RICHARD F. DONOVAN	DEC 31, 1989			
3	Richard F. Donovan	DEC 31, 1990			

PLANIMETRIC MAPPING PREPARED BY:
GEOD CORPORATION
 73 OAK RIDGE ROAD-OAK RIDGE, N.J. 07438
 FROM AERIAL PHOTOGRAPHY, DATED DEC. 1986

NOTES:
 GRID: MASSACHUSETTS STATE PLANE COORDINATE SYSTEM
 THIS MAP IS MAINTAINED FOR TAX ASSESSMENT PURPOSES ONLY.
 NO OTHER USE IS AUTHORIZED.

MAP MATCH LINE ---
 STATE & TOWN LINE - - -
 PARCEL NUMBER 2222
 LOT LINE - - - - -

↑ DENOTES COMMON OWNER
 S SCALED DIMENSION 100 S
 RECORD DIMENSION 142.52
 PARCEL AREA 18.2 A
 CEMETERY ↑
 HOUSE STREET NUMBER (200)
 REVISED & REPRINTED BY
CARTOGRAPHIC ASSOCIATES, INC.
 LITTLETON, N.H. 03561

LEGEND

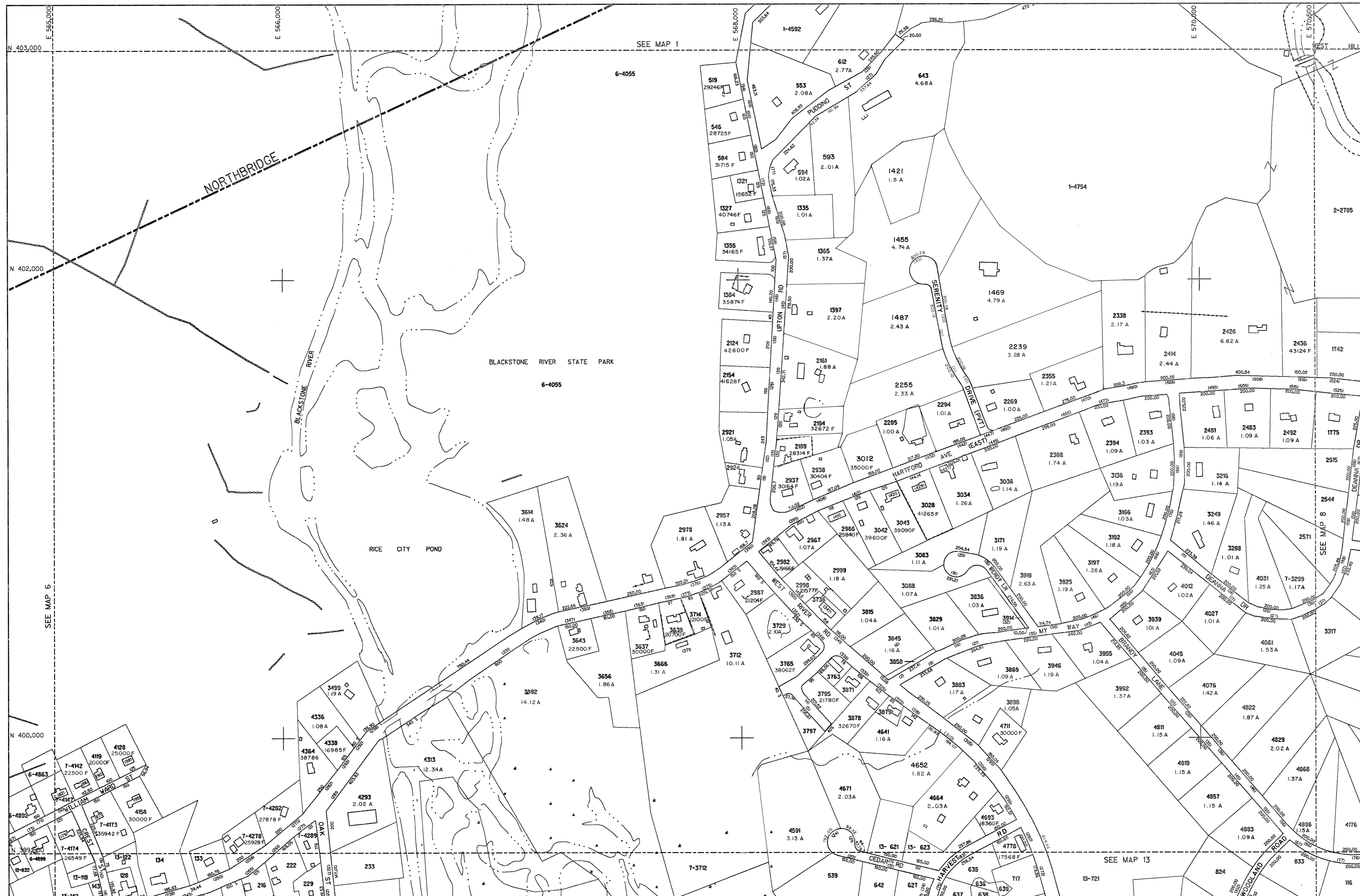
- BUILDING [Symbol]
- FENCE [Symbol]
- RAILROAD [Symbol]
- RETAINING WALL [Symbol]
- STONE WALL [Symbol]
- STREAM, RIVER [Symbol]
- LAKE, POND [Symbol]
- WETLANDS [Symbol]

		1
5	6	7
11	12	13

KEY

TOWN OF UXBRIDGE
 WORCESTER COUNTY, MASSACHUSETTS
 TAX ASSESSORS MAP
MAP - 6

200 0 200 400
 SCALE: 1 INCH = 200 FEET



PARCEL	AREA
2924	13464 F
3736	14810 F
3763	11900 F
3797	23522 F
3858	2844 F
3871	13165 F
3879	9292 F
3914	3835 F
4147	22500 F
4289	14810 F

PREPARED BY:
STONE & WEBSTER ENGINEERING CORPORATION
 245 SUMMER ST. BOSTON, MASSACHUSETTS

JOB NO.	ISSUE	APPROVED BY	DATE
16463	ORIGINAL	R.F. DONOVAN/W.E. HOLLAND	DEC. 31, 1987

NO.	APPROVED BY	DATE	NO.	APPROVED BY	DATE
1	DONOVAN / HOLLAND	DEC 31, 1988			
2	RICHARD F. DONOVAN	DEC 31, 1989			
3	<i>Richard F. Donovan</i>	DEC 31, 1990			

PLANIMETRIC MAPPING PREPARED BY:
GEOD CORPORATION
 73 OAK RIDGE ROAD-OAK RIDGE, N.J. 07438
 FROM AERIAL PHOTOGRAPHY, DATED DEC. 1986

NOTES:
 GRID : MASSACHUSETTS STATE PLANE COORDINATE SYSTEM
 THIS MAP IS MAINTAINED FOR TAX ASSESSMENT PURPOSES ONLY.
 NO OTHER USE IS AUTHORIZED.

MAP MATCH LINE ---
 STATE & TOWN LINE - - -
 PARCEL NUMBER 2222
 LOT LINE - - - - -
 DENOTES COMMON OWNER S
 SCALED DIMENSION 100 S
 RECORD DIMENSION 142.52
 PARCEL AREA 18.2 A
 CEMETERY +
 HOUSE STREET NUMBER (200)
 REVISED & REPRINTED BY
CARTOGRAPHIC ASSOCIATES, INC.
 LITTLETON, N.H. 03561

LEGEND

- BUILDING
- FENCE
- RAILROAD
- RETAINING WALL
- STONE WALL
- STREAM, RIVER
- LAKE, POND
- WETLANDS

	1	2
6	7	8
12	13	14

KEY

TOWN OF UXBRIDGE
 WORCESTER COUNTY, MASSACHUSETTS
 TAX ASSESSORS MAP
MAP - 7

200 0 200 400
 SCALE: 1 INCH = 200 FEET



PREPARED BY:
STONE & WEBSTER ENGINEERING CORPORATION
 245 SUMMER ST. BOSTON, MASSACHUSETTS

JOB NO. 16463	ISSUE ORIGINAL	APPROVED BY R.F. DONOVAN/W.E. HOLLAND	DATE DEC. 31, 1987		
REVISIONS					
NO.	APPROVED BY	DATE	NO.	APPROVED BY	DATE
1	DONOVAN / HOLLAND	DEC 31, 1988			
2	RICHARD F. DONOVAN	DEC 31, 1989			
3A	Richard F. Donovan	DEC 31, 1990			

PLANIMETRIC MAPPING PREPARED BY:
GEOD CORPORATION
 73 OAK RIDGE ROAD-OAK RIDGE, N.J. 07438
 FROM AERIAL PHOTOGRAPHY, DATED DEC. 1986

NOTES:
 GRID: MASSACHUSETTS STATE PLANE COORDINATE SYSTEM
 THIS MAP IS MAINTAINED FOR TAX ASSESSMENT PURPOSES ONLY.
 NO OTHER USE IS AUTHORIZED.

LEGEND

MAP MATCH LINE	---
STATE & TOWN LINE	----
PARCEL NUMBER	2222
LOT LINE	----
DENOTES COMMON OWNER	Σ
SCALED DIMENSION	100 S
RECORD DIMENSION	142.52
PARCEL AREA	18.2 A
CEMETERY	†
HOUSE STREET NUMBER	(200)
REVISED & REPRINTED BY:	
CARTOGRAPHIC ASSOCIATES, INC.	
LITTLETON, N. H. 03561	

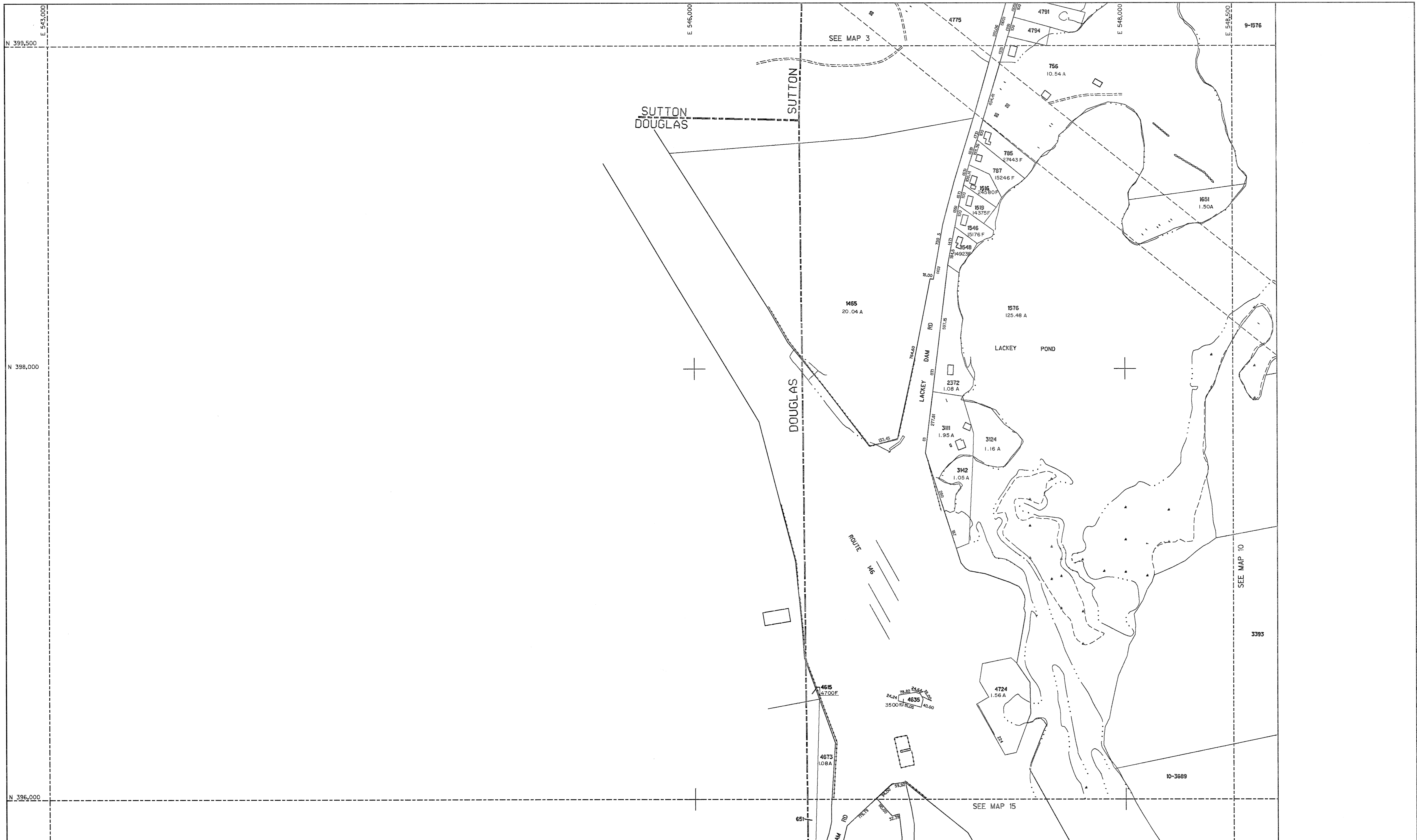
BUILDING	
FENCE	
RAILROAD	
RETAINING WALL	
STONE WALL	
STREAM, RIVER	
LAKE, POND	
WETLANDS	

1	2
7	8
13	14

KEY

TOWN OF UXBRIDGE
 WORCESTER COUNTY, MASSACHUSETTS
TAX ASSESSORS MAP
MAP - 8

200 0 200 400
 SCALE: 1 INCH = 200 FEET



PREPARED BY:
STONE & WEBSTER ENGINEERING CORPORATION
 245 SUMMER ST. BOSTON, MASSACHUSETTS

JOB NO.	ISSUE	APPROVED BY	DATE		
16463	ORIGINAL	R.F.DONOVAN/W.E.HOLLAND	DEC. 31, 1987		
REVISIONS					
NO.	APPROVED BY	DATE	NO.	APPROVED BY	DATE
1	DONOVAN / HOLLAND	DEC 31, 1988			
2	RICHARD F. DONOVAN	DEC 31, 1989			
3	<i>Richard F. Donovan</i>	DEC 31, 1990			

PLANIMETRIC MAPPING PREPARED BY:
GEOD CORPORATION
 73 OAK RIDGE ROAD-OAK RIDGE, N.J. 07438
 FROM AERIAL PHOTOGRAPHY, DATED DEC. 1986

NOTES:
 GRID : MASSACHUSETTS STATE PLANE COORDINATE SYSTEM
 THIS MAP IS MAINTAINED FOR TAX ASSESSMENT PURPOSES ONLY.
 NO OTHER USE IS AUTHORIZED.

LEGEND

MAP MATCH LINE	---
STATE & TOWN LINE	----
PARCEL NUMBER	2222
LOT LINE	---
DENOTES COMMON OWNER	Σ
SCALED DIMENSION	100 S
RECORD DIMENSION	142.52
PARCEL AREA	18.2 A
CEMETERY	†
HOUSE STREET NUMBER	(200)
REVISED & REPRINTED BY	CARTOGRAPHIC ASSOCIATES, INC.
	LITTLETON, N.H. 03561

BUILDING	
FENCE	
RAILROAD	
RETAINING WALL	
STONE WALL	
STREAM, RIVER	
LAKE, POND	
WETLANDS	

	3	4
	9	10
	15	16

KEY

TOWN OF UXBRIDGE
 WORCESTER COUNTY, MASSACHUSETTS
 TAX ASSESSORS MAP
MAP - 9

SCALE: 1 INCH = 200 FEET



PREPARED BY:
STONE & WEBSTER ENGINEERING CORPORATION
 245 SUMMER ST. BOSTON, MASSACHUSETTS

JOB NO.	ISSUE	APPROVED BY	DATE		
16463	ORIGINAL	R.F.DONOVAN/W.E.HOLLAND	DEC. 31, 1987		
REVISIONS					
NO.	APPROVED BY	DATE	NO.	APPROVED BY	DATE
1	DONOVAN / HOLLAND	DEC 31, 1988			
2	RICHARD F. DONOVAN	DEC 31, 1989			
3A	<i>Richard F. Donovan</i>	DEC 31, 1990			

PLANIMETRIC MAPPING PREPARED BY:
GEOD CORPORATION
 73 OAK RIDGE ROAD-OAK RIDGE, N.J. 07438
 FROM AERIAL PHOTOGRAPHY, DATED DEC. 1986

NOTES:
 GRID : MASSACHUSETTS STATE PLANE COORDINATE SYSTEM
 THIS MAP IS MAINTAINED FOR TAX ASSESSMENT PURPOSES ONLY.
 NO OTHER USE IS AUTHORIZED.

LEGEND

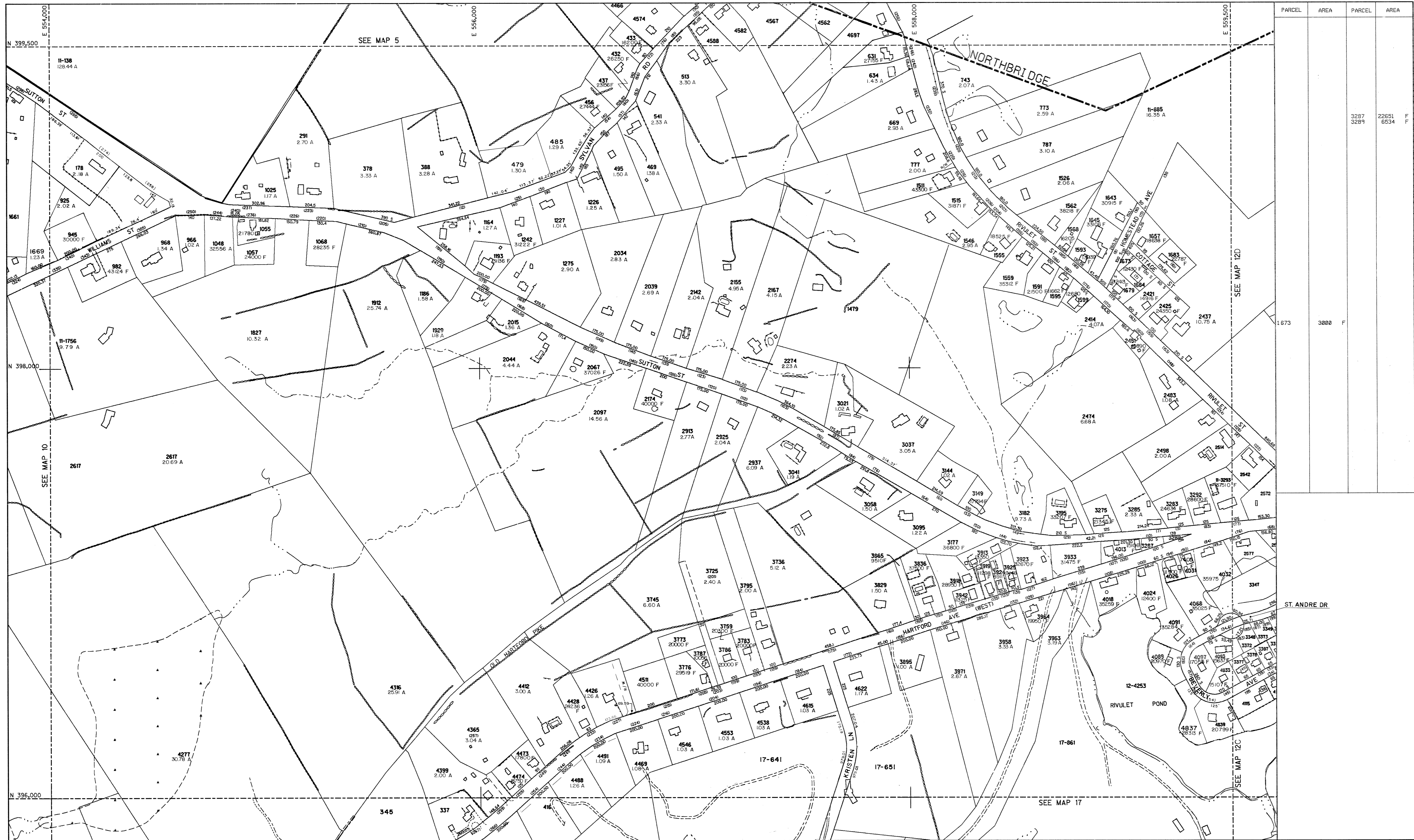
MAP MATCH LINE	---	BUILDING	▭
STATE & TOWN LINE	----	FENCE	—x—x—x—
PARCEL NUMBER	2222	RAILROAD	+++++
LOT LINE	----	RETAINING WALL	— — — — —
DENOTES COMMON OWNER	∑	STONE WALL	—o—o—o—o—
SCALED DIMENSION	100 S	STREAM, RIVER	~~~~~
RECORD DIMENSION	142.52	LAKE, POND	—o—o—o—o—
PARCEL AREA	18.2 A	WETLANDS	—v—v—v—v—
CEMETERY	†		
HOUSE STREET NUMBER	(200)		
REVISED & REPRINTED BY			
CARTOGRAPHIC ASSOCIATES, INC.			
LITTLETON, N.H. 03561			

3	4	5
9	10	11
15	16	17

KEY

TOWN OF UXBRIDGE
 WORCESTER COUNTY, MASSACHUSETTS
 TAX ASSESSORS MAP
MAP - 10

200 0 200 400
 SCALE: 1 INCH = 200 FEET



PARCEL	AREA	PARCEL	AREA
3287	3289	22651	6534
1673	3000		

PREPARED BY:
STONE & WEBSTER ENGINEERING CORPORATION
 245 SUMMER ST. BOSTON, MASSACHUSETTS

JOB NO.	ISSUE	APPROVED BY	DATE
16463	ORIGINAL	R.F. DONOVAN/W.E. HOLLAND	DEC. 31, 1987

NO.	APPROVED BY	DATE	NO.	APPROVED BY	DATE
1	DONOVAN / HOLLAND	DEC 31, 1988			
2	RICHARD F. DONOVAN	DEC 31, 1989			
3A	Richard F. Donovan	DEC 31, 1990			

PLANIMETRIC MAPPING PREPARED BY:
GEOD CORPORATION
 73 OAK RIDGE ROAD-OAK RIDGE, N.J. 07438
 FROM AERIAL PHOTOGRAPHY, DATED DEC. 1986

NOTES:
 GRID: MASSACHUSETTS STATE PLANE COORDINATE SYSTEM
 THIS MAP IS MAINTAINED FOR TAX ASSESSMENT PURPOSES ONLY.
 NO OTHER USE IS AUTHORIZED.

LEGEND

MAP MATCH LINE	---	BUILDING	
STATE & TOWN LINE	---	FENCE	
PARCEL NUMBER	2222	RAILROAD	
LOT LINE	---	RETAINING WALL	
DENOTES COMMON OWNER	Σ	STONE WALL	
SCALED DIMENSION	100 S	STREAM, RIVER	
RECORD DIMENSION	142.52	LAKE, POND	
PARCEL AREA	18.2 A	WETLANDS	
CEMETERY	↑		
HOUSE STREET NUMBER	(200)		
REVISED & REPRINTED BY			
CARTOGRAPHIC ASSOCIATES, INC.			
LITTLETON, N.H. 03561			

4	5	6
10	11	12
16	17	18

KEY

TOWN OF UXBRIDGE
 WORCESTER COUNTY, MASSACHUSETTS
TAX ASSESSORS MAP
MAP - 11

200 0 200 400
 SCALE: 1 INCH = 200 FEET



PREPARED BY:
STONE & WEBSTER ENGINEERING CORPORATION
 245 SUMMER ST. BOSTON, MASSACHUSETTS

JOB NO.	ISSUE	APPROVED BY	DATE		
16463	ORIGINAL	R.F. DONOVAN / W.E. HOLLAND	DEC. 31, 1987		
REVISIONS					
NO.	APPROVED BY	DATE	NO.	APPROVED BY	DATE
1	DONOVAN / HOLLAND	DEC 31, 1988			
2	RICHARD F. DONOVAN	DEC 31, 1989			
3	Richard F. Donovan	DEC 31, 1990			

PLANIMETRIC MAPPING PREPARED BY:
GEOD CORPORATION
 73 OAK RIDGE ROAD-OAK RIDGE, N.J. 07438
 FROM AERIAL PHOTOGRAPHY, DATED DEC. 1986

NOTES:
 GRID : MASSACHUSETTS STATE PLANE COORDINATE SYSTEM
 THIS MAP IS MAINTAINED FOR TAX ASSESSMENT PURPOSES ONLY.
 NO OTHER USE IS AUTHORIZED.

MAP MATCH LINE
 STATE & TOWN LINE
 PARCEL NUMBER
 LOT LINE

LEGEND

- BUILDING
- FENCE
- RAILROAD
- RETAINING WALL
- STONE WALL
- STREAM, RIVER
- LAKE, POND
- WETLANDS

2222

100 S
 142.52
 18.2 A
 (200)

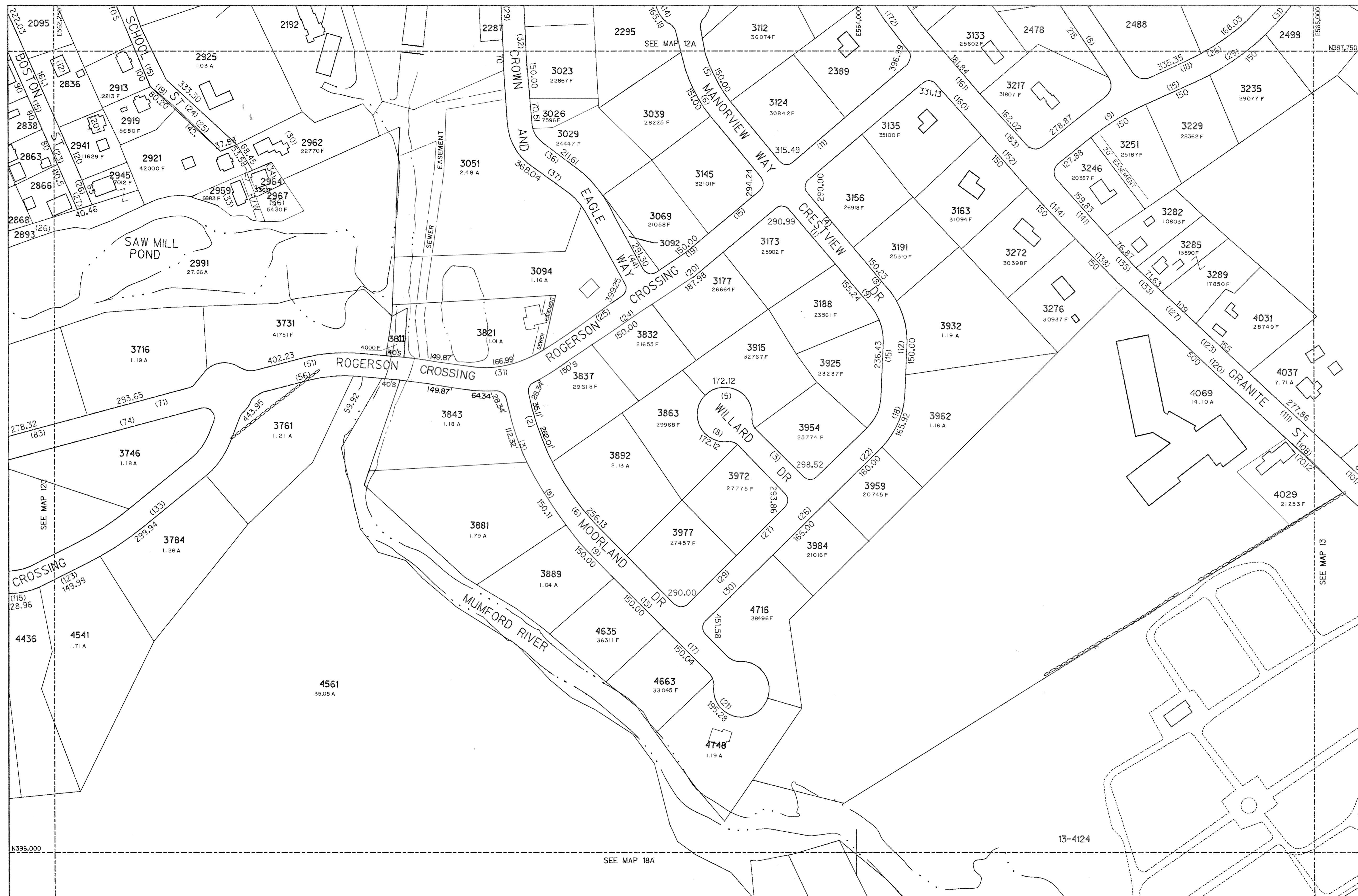
REVISOR & REPRINTED BY
CARTOGRAPHIC ASSOCIATES, INC.
 LITTLETON, N.H. 03561

5	6	7
11	12A 12B	13
17	18	19

KEY

TOWN OF UXBRIDGE
 WORCESTER COUNTY, MASSACHUSETTS
TAX ASSESSORS MAP
MAP - 12A_{NE}

SCALE: 1 INCH = 100 FEET



PREPARED BY:
STONE & WEBSTER ENGINEERING CORPORATION
 245 SUMMER ST. BOSTON, MASSACHUSETTS

JOB NO.	ISSUE	APPROVED BY	DATE		
16463	ORIGINAL	R.F. DONOVAN/W.E. HOLLAND	DEC. 31, 1987		
REVISIONS					
NO.	APPROVED BY	DATE	NO.	APPROVED BY	DATE
1	DONOVAN / HOLLAND	DEC 31, 1988			
2	RICHARD F. DONOVAN	DEC 31, 1989			
3	<i>Richard F. Donovan</i>	DEC 31, 1990			

PLANIMETRIC MAPPING PREPARED BY:
GEOD CORPORATION
 73 OAK RIDGE ROAD-OAK RIDGE, N.J. 07438
 FROM AERIAL PHOTOGRAPHY, DATED DEC. 1986

NOTES:
 GRID : MASSACHUSETTS STATE PLANE COORDINATE SYSTEM
 THIS MAP IS MAINTAINED FOR TAX ASSESSMENT PURPOSES ONLY.
 NO OTHER USE IS AUTHORIZED.

LEGEND

MAP MATCH LINE	---
STATE & TOWN LINE	----
PARCEL NUMBER	2222
LOT LINE	---
DENOTES COMMON OWNER	S
SCALED DIMENSION	100 S
RECORD DIMENSION	142.52
PARCEL AREA	18.2 A
CEMETERY	+
HOUSE STREET NUMBER	(200)
REVISED & REPRINTED BY	CARTOGRAPHIC ASSOCIATES, INC.
LITTLETON, N.H. 03561	

BUILDING	
FENCE	
RAILROAD	
RETAINING WALL	
STONE WALL	
STREAM, RIVER	
LAKE, POND	
WETLANDS	

5	6	7
11	12D 12C	13
17	18	19

KEY

TOWN OF UXBRIDGE
 WORCESTER COUNTY, MASSACHUSETTS
 TAX ASSESSORS MAP
MAP - 12B_{SE}

100 0 100 200
 SCALE: 1 INCH = 100 FEET



PREPARED BY:
STONE & WEBSTER ENGINEERING CORPORATION
 245 SUMMER ST. BOSTON, MASSACHUSETTS

JOB NO.	ISSUE	APPROVED BY	DATE		
16463	ORIGINAL	R.F. DONOVAN/W.E. HOLLAND	DEC. 31, 1987		
REVISIONS					
NO.	APPROVED BY	DATE	NO.	APPROVED BY	DATE
1	DONOVAN / HOLLAND	DEC 31, 1988			
2	RICHARD F. DONOVAN	DEC 31, 1989			
3	<i>Richard F. Donovan</i>	DEC 31, 1990			

PLANIMETRIC MAPPING PREPARED BY:
GEOD CORPORATION
 73 OAK RIDGE ROAD-OAK RIDGE, N.J. 07438
 FROM AERIAL PHOTOGRAPHY, DATED DEC. 1986

NOTES:
 GRID: MASSACHUSETTS STATE PLANE COORDINATE SYSTEM
 THIS MAP IS MAINTAINED FOR TAX ASSESSMENT PURPOSES ONLY.
 NO OTHER USE IS AUTHORIZED.

LEGEND

MAP MATCH LINE	---
STATE & TOWN LINE	---
PARCEL NUMBER	2222
LOT LINE	---
DENOTES COMMON OWNER	
SCALED DIMENSION	100 S
RECORD DIMENSION	142.52
PARCEL AREA	18.2 A
CEMETERY	+
HOUSE STREET NUMBER	(200)
REVISED & REPRINTED BY	
CARTOGRAPHIC ASSOCIATES, INC.	
LITTLETON, N.H. 03661	

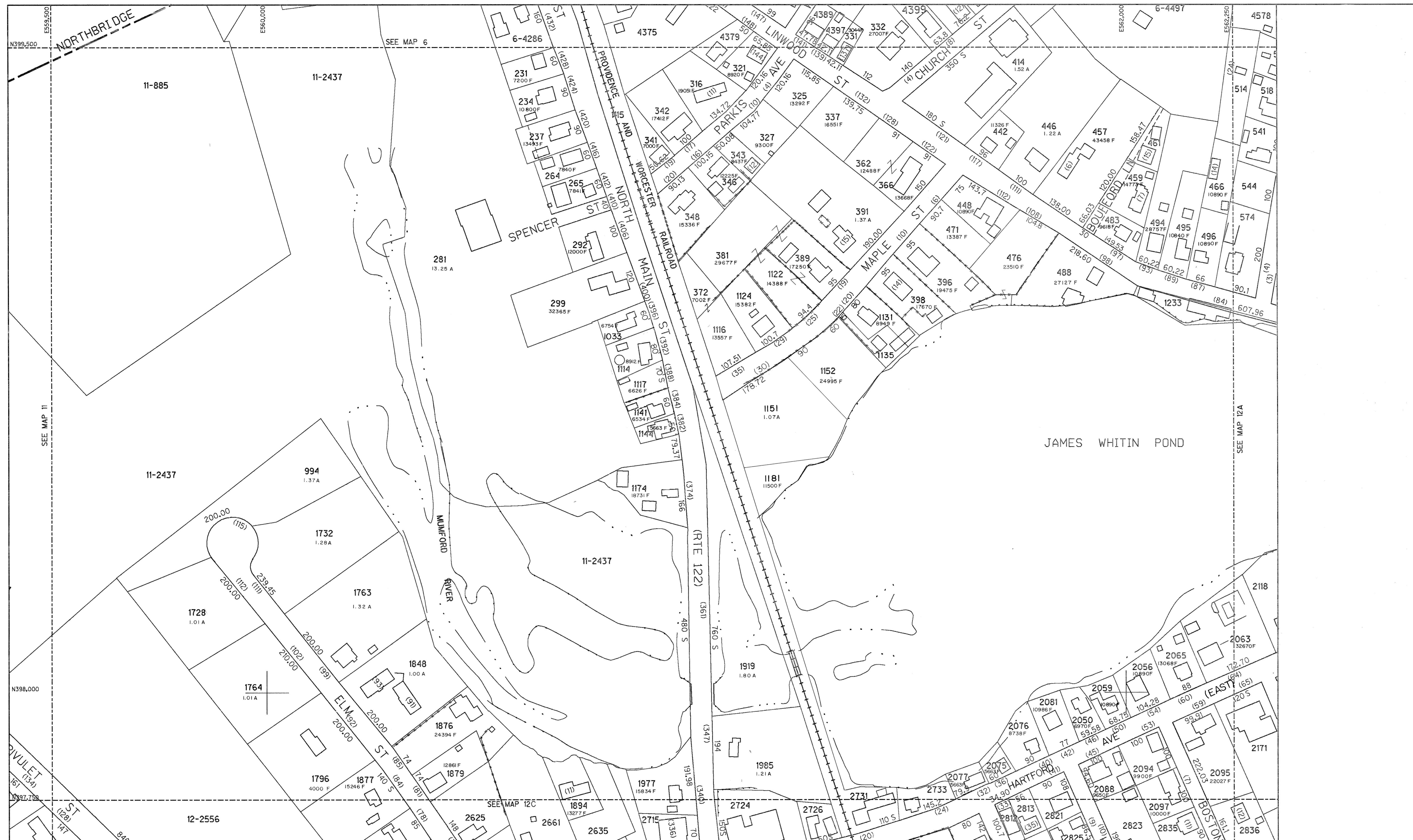
BUILDING	
FENCE	
RAILROAD	
RETAINING WALL	
STONE WALL	
STREAM, RIVER	
LAKE, POND	
WETLANDS	

5	6	7
11	12D 12A	13
17	18	19

KEY

TOWN OF UXBRIDGE
 WORCESTER COUNTY, MASSACHUSETTS
 TAX ASSESSORS MAP
MAP - 12Csw

SCALE: 1 INCH = 100 FEET



PREPARED BY:
STONE & WEBSTER ENGINEERING CORPORATION
 245 SUMMER ST. BOSTON, MASSACHUSETTS

JOB NO.	ISSUE	APPROVED BY	DATE		
16463	ORIGINAL	R.F. DONOVAN/W.E. HOLLAND	DEC. 31, 1987		
REVISIONS					
NO.	APPROVED BY	DATE	NO.	APPROVED BY	DATE
1	DONOVAN / HOLLAND	DEC 31, 1988			
2	RICHARD F. DONOVAN	DEC 31, 1989			
3	Richard F. Donovan	DEC 31, 1990			

PLANIMETRIC MAPPING PREPARED BY:
GEOD CORPORATION
 73 OAK RIDGE ROAD-OAK RIDGE, N.J. 07438
 FROM AERIAL PHOTOGRAPHY, DATED DEC. 1986

NOTES:
 GRID : MASSACHUSETTS STATE PLANE COORDINATE SYSTEM
 THIS MAP IS MAINTAINED FOR TAX ASSESSMENT PURPOSES ONLY.
 NO OTHER USE IS AUTHORIZED.

LEGEND

MAP MATCH LINE	---	BUILDING	
STATE & TOWN LINE	---	FENCE	
PARCEL NUMBER	2222	RAILROAD	
LOT LINE	---	RETAINING WALL	
DENOTES COMMON OWNER	Σ	STONE WALL	
SCALED DIMENSION	100 S	STREAM, RIVER	
RECORD DIMENSION	142.52	LAKE, POND	
PARCEL AREA	18.2 A	WETLANDS	
CEMETERY	↑		
HOUSE STREET NUMBER	(200)		
REVISED & REPRINTED BY	(200)		
CARTOGRAPHIC ASSOCIATES, INC.			
LITTLETON, N.H. 03561			

5	6	7
11	12A 12B 12C	13
17	18	19

KEY

TOWN OF UXBRIDGE
 WORCESTER COUNTY, MASSACHUSETTS
 TAX ASSESSORS MAP
MAP - 12D_{NW}

SCALE: 1 INCH = 100 FEET



PARCEL	AREA	PARCEL	AREA
143	5058 F		
636	3847 F		
638	5352 F		
639	3017 F		
747	12523 F		

PREPARED BY:
STONE & WEBSTER ENGINEERING CORPORATION
 245 SUMMER ST. BOSTON, MASSACHUSETTS

JOB NO.	ISSUE	APPROVED BY	DATE
16463	ORIGINAL	R.F. DONOVAN / W.E. HOLLAND	DEC. 31, 1987

NO.	APPROVED BY	DATE	NO.	APPROVED BY	DATE
1	DONOVAN / HOLLAND	DEC 31, 1988			
2	RICHARD F. DONOVAN	DEC 31, 1989			
3A	Richard F. Donovan	DEC 31, 1990			

PLANIMETRIC MAPPING PREPARED BY:
GEOD CORPORATION
 73 OAK RIDGE ROAD-OAK RIDGE, N.J. 07438
 FROM AERIAL PHOTOGRAPHY, DATED DEC. 1986

NOTES:
 GRID : MASSACHUSETTS STATE PLANE COORDINATE SYSTEM
 THIS MAP IS MAINTAINED FOR TAX ASSESSMENT PURPOSES ONLY.
 NO OTHER USE IS AUTHORIZED.

MAP MATCH LINE
 STATE & TOWN LINE
 PARCEL NUMBER
 LOT LINE
 DENOTES COMMON OWNER
 SCALED DIMENSION
 RECORD DIMENSION
 PARCEL AREA
 CEMETERY
 HOUSE STREET NUMBER (200)
 REVISED & REPRINTED BY
CARTOGRAPHIC ASSOCIATES, INC.
 LITTLETON, N.H. 03561

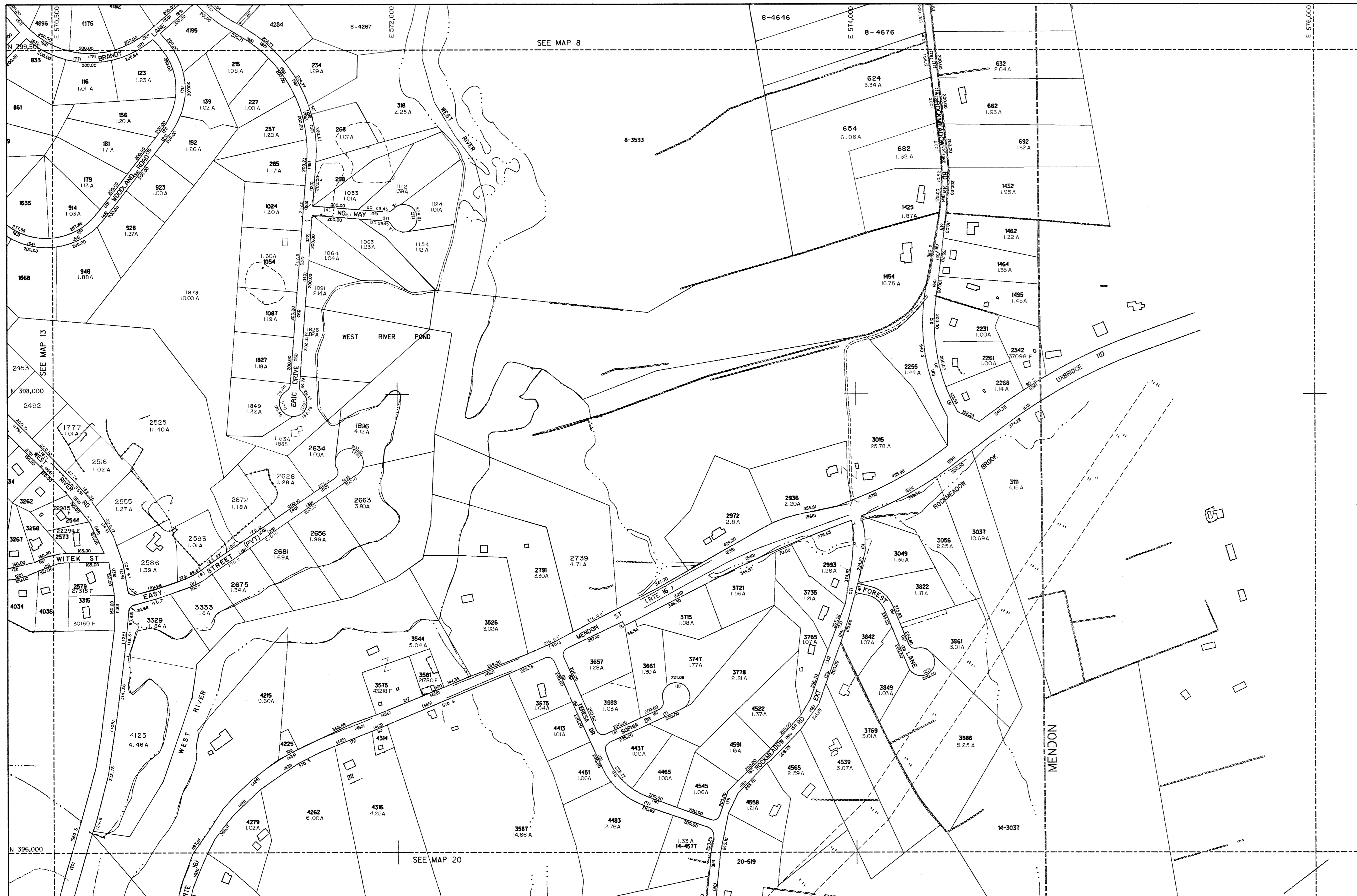
LEGEND
 BUILDING
 FENCE
 RAILROAD
 RETAINING WALL
 STONE WALL
 STREAM, RIVER
 LAKE, POND
 WETLANDS

6	7	8
12	13	14
18	19	20

KEY

TOWN OF UXBRIDGE
 WORCESTER COUNTY, MASSACHUSETTS
TAX ASSESSORS MAP
MAP - 13

200 0 200 400
 SCALE: 1 INCH = 200 FEET



PARCEL	AREA	
4225	6970	F
4314	8610	F

PREPARED BY:
STONE & WEBSTER ENGINEERING CORPORATION
 245 SUMMER ST. BOSTON, MASSACHUSETTS

JOB NO. 16463	ISSUE ORIGINAL	APPROVED BY R.F. DONOVAN/W.E. HOLLAND	DATE DEC. 31, 1987
REVISIONS			
NO.	APPROVED BY	DATE	
1	DONOVAN / HOLLAND	DEC 31, 1988	
2	RICHARD F. DONOVAN	DEC 31, 1989	
3A	<i>Richard F. Donovan</i>	DEC 31, 1990	

PLANIMETRIC MAPPING PREPARED BY:
GEOD CORPORATION
 73 OAK RIDGE ROAD-OAK RIDGE, N.J. 07438
 FROM AERIAL PHOTOGRAPHY, DATED DEC. 1986

NOTES:
 GRID : MASSACHUSETTS STATE PLANE COORDINATE SYSTEM
 THIS MAP IS MAINTAINED FOR TAX ASSESSMENT PURPOSES ONLY.
 NO OTHER USE IS AUTHORIZED.

LEGEND

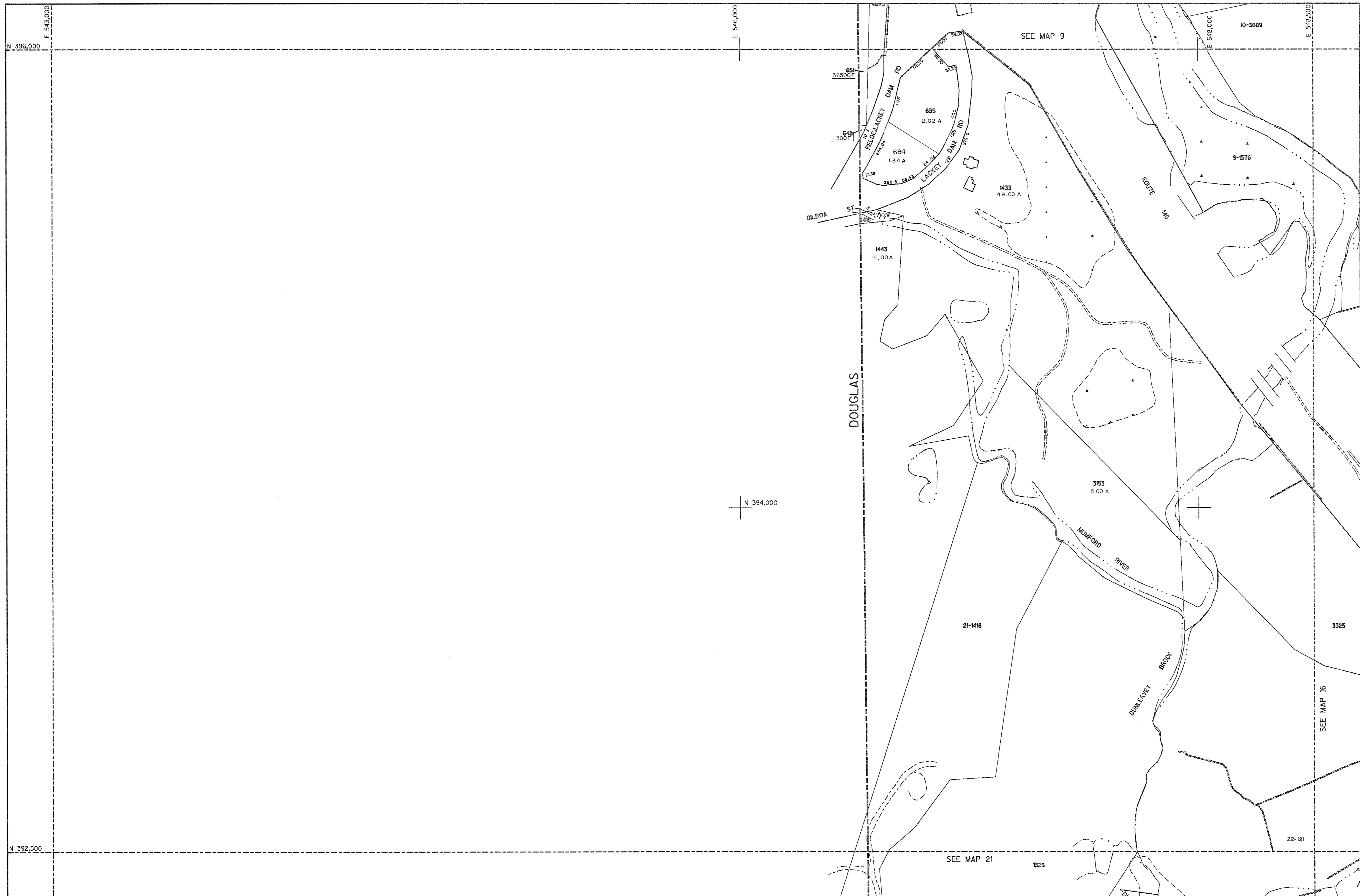
MAP MATCH LINE	-----	BUILDING	
STATE & TOWN LINE	-----	FENCE	
PARCEL NUMBER	2222	RAILROAD	
LOT LINE	-----	RETAINING WALL	
DENOTES COMMON OWNER	Σ	STONE WALL	
SCALED DIMENSION	100 S	STREAM, RIVER	
RECORD DIMENSION	142.52	LAKE, POND	
PARCEL AREA	18.2 A	WETLANDS	
CEMETERY	(200)		
HOUSE STREET NUMBER	(200)		
REVISED & REPRINTED BY			
CARTOGRAPHIC ASSOCIATES, INC.			
LITTLETON, N.H. 03561			

7	8	
13	14	
19	20	

KEY

TOWN OF UXBRIDGE
 WORCESTER COUNTY, MASSACHUSETTS
 TAX ASSESSORS MAP
MAP - 14

200 0 200 400
 SCALE: 1 INCH = 200 FEET



PREPARED BY:
STONE & WEBSTER ENGINEERING CORPORATION
 245 SUMMER ST. BOSTON, MASSACHUSETTS

JOB NO.	ISSUE	APPROVED BY	DATE		
16463	ORIGINAL	R.F.DONOVAN/W.E.HOLLAND	DEC. 31, 1987		
REVISIONS					
NO.	APPROVED BY	DATE	NO.	APPROVED BY	DATE
1	DONOVAN / HOLLAND	DEC 31, 1988			
2	RICHARD F. DONOVAN	DEC 31, 1989			
3	<i>Richard F. Donovan</i>	DEC 31, 1990			

PLANIMETRIC MAPPING PREPARED BY:
GEOD CORPORATION
 73 OAK RIDGE ROAD-OAK RIDGE, N.J. 07438
 FROM AERIAL PHOTOGRAPHY, DATED DEC. 1986

NOTES:
 GRID : MASSACHUSETTS STATE PLANE COORDINATE SYSTEM
 THIS MAP IS MAINTAINED FOR TAX ASSESSMENT PURPOSES ONLY.
 NO OTHER USE IS AUTHORIZED.

LEGEND

MAP MATCH LINE	---
STATE & TOWN LINE	----
PARCEL NUMBER	2222
LOT LINE	----
DENOTES COMMON OWNER	S
SCALED DIMENSION	100 S
RECORD DIMENSION	142.52
PARCEL AREA	18.2 A
CEMETERY	†
HOUSE STREET NUMBER	(200)
REVISED & REPRINTED BY	CARTOGRAPHIC ASSOCIATES, INC.
	LITTLETON, N.H. 03561

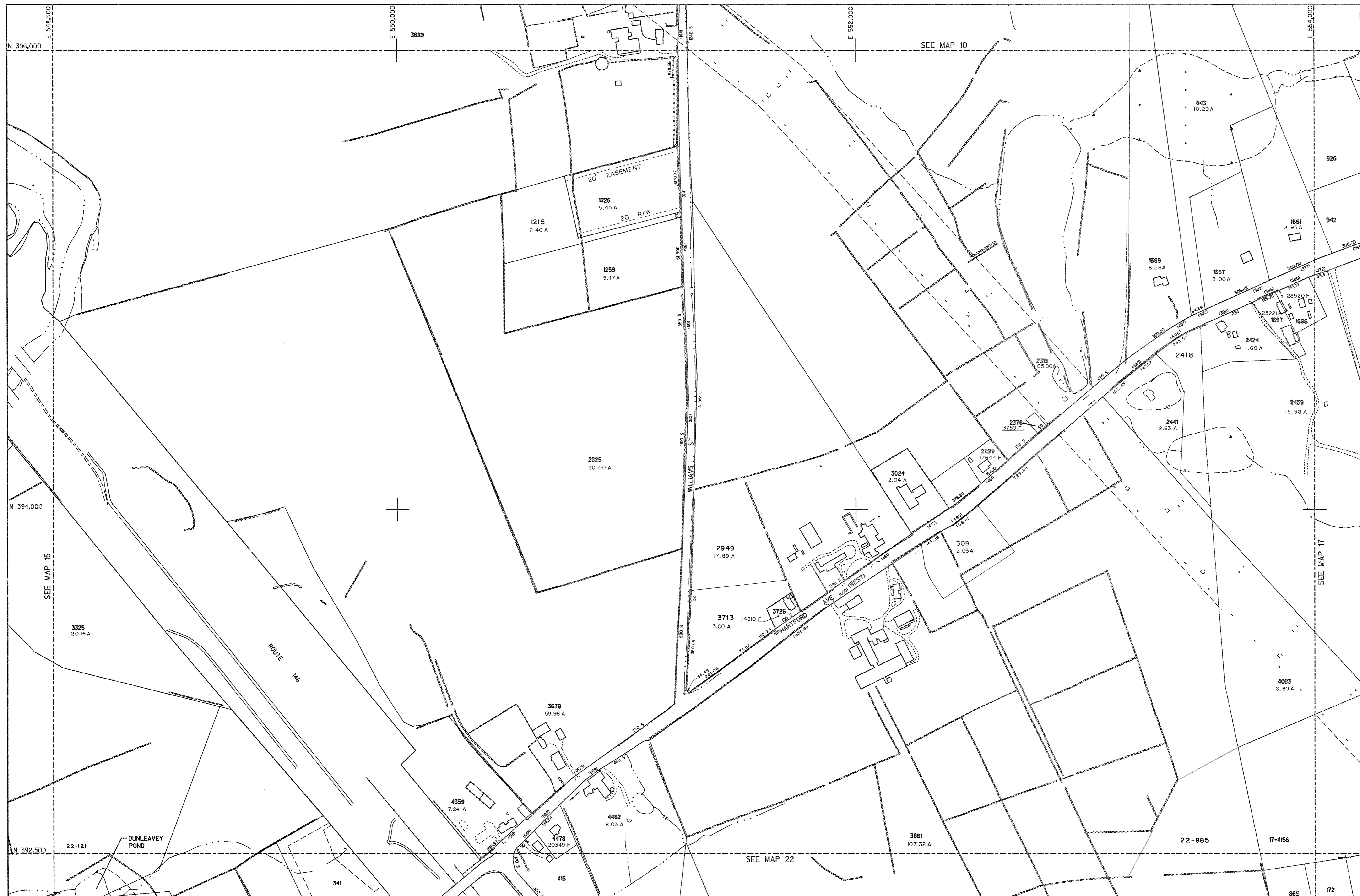
	9	10
	(15)	16
	21	22

KEY

TOWN OF UXBRIDGE
 WORCESTER COUNTY, MASSACHUSETTS
 TAX ASSESSORS MAP
MAP - 15

SCALE: 1 INCH = 200 FEET

MODEL: LUXMP15.DGN



PREPARED BY:
STONE & WEBSTER ENGINEERING CORPORATION
 245 SUMMER ST. BOSTON, MASSACHUSETTS

JOB NO.	ISSUE	APPROVED BY	DATE		
16463	ORIGINAL	R.F.DONOVAN/W.E.HOLLAND	DEC. 31, 1987		
REVISIONS					
NO.	APPROVED BY	DATE	NO.	APPROVED BY	DATE
1	DONOVAN / HOLLAND	DEC 31, 1988			
2	RICHARD F. DONOVAN	DEC 31, 1989			
3	<i>Richard F. Donovan</i>	DEC 31, 1990			

PLANIMETRIC MAPPING PREPARED BY:
GEOD CORPORATION
 73 OAK RIDGE ROAD-OAK RIDGE, N.J. 07438
 FROM AERIAL PHOTOGRAPHY, DATED DEC. 1986

NOTES:
 GRID : MASSACHUSETTS STATE PLANE COORDINATE SYSTEM
 THIS MAP IS MAINTAINED FOR TAX ASSESSMENT PURPOSES ONLY.
 NO OTHER USE IS AUTHORIZED.

MAP MATCH LINE
 STATE & TOWN LINE
 PARCEL NUMBER
 LOT LINE

2222

DENOTES COMMON OWNER
 SCALED DIMENSION
 RECORD DIMENSION
 PARCEL AREA
 CEMETERY
 HOUSE STREET NUMBER

100 S
 142.52
 18.2 A
 ↑
 (200)

REVISED & REPRINTED BY
CARTOGRAPHIC ASSOCIATES, INC.
 LITTLETON, NH. 03561

LEGEND

- BUILDING
- FENCE
- RAILROAD
- RETAINING WALL
- STONE WALL
- STREAM, RIVER
- LAKE, POND
- WETLANDS

9	10	11
15	16	17
21	22	23

KEY

TOWN OF UXBRIDGE
 WORCESTER COUNTY, MASSACHUSETTS
 TAX ASSESSORS MAP
MAP - 16

200 0 200 400
 SCALE: 1 INCH = 200 FEET



PREPARED BY:
STONE & WEBSTER ENGINEERING CORPORATION
 245 SUMMER ST. BOSTON, MASSACHUSETTS

JOB NO.	ISSUE	APPROVED BY	DATE		
16463	ORIGINAL	R.F.DONOVAN/W.E.HOLLAND	DEC. 31, 1987		
REVISIONS					
NO.	APPROVED BY	DATE	NO.	APPROVED BY	DATE
1	DONOVAN / HOLLAND	DEC 31, 1988			
2	RICHARD F. DONOVAN	DEC 31, 1989			
3A	Richard F. Donovan	DEC 31, 1990			

PLANIMETRIC MAPPING PREPARED BY:
GEOD CORPORATION
 73 OAK RIDGE ROAD-OAK RIDGE, N.J. 07438
 FROM AERIAL PHOTOGRAPHY, DATED DEC. 1986

NOTES:
 GRID : MASSACHUSETTS STATE PLANE COORDINATE SYSTEM
 THIS MAP IS MAINTAINED FOR TAX ASSESSMENT PURPOSES ONLY.
 NO OTHER USE IS AUTHORIZED.

LEGEND

MAP MATCH LINE	-----	BUILDING	
STATE & TOWN LINE	-----	FENCE	
PARCEL NUMBER	2222	RAILROAD	
LOT LINE	-----	RETAINING WALL	
DNOTES COMMON OWNER	∑	STONE WALL	
SCALED DIMENSION	100 S	STREAM, RIVER	
RECORD DIMENSION	142.52	LAKE, POND	
PARCEL AREA	18.2 A	WETLANDS	
CEMETERY	↑		
HOUSE STREET NUMBER	(200)		
REVISED & REPRINTED BY			
CARTOGRAPHIC ASSOCIATES, INC.			
LITTLETON, N.H. 03561			

10	11	12
16	17	18
22	23	24

KEY

TOWN OF UXBRIDGE
 WORCESTER COUNTY, MASSACHUSETTS
 TAX ASSESSORS MAP
MAP - 17

SCALE: 1 INCH = 200 FEET



PREPARED BY:
STONE & WEBSTER ENGINEERING CORPORATION
 245 SUMMER ST. BOSTON, MASSACHUSETTS

JOB NO.	ISSUE	APPROVED BY	DATE		
16463	ORIGINAL	R.F.DONOVAN/W.E.HOLLAND	DEC. 31, 1987		
REVISIONS					
NO.	APPROVED BY	DATE	NO.	APPROVED BY	DATE
1	DONOVAN / HOLLAND	DEC 31, 1988			
2	RICHARD F. DONOVAN	DEC 31, 1989			
3	Richard F. Donovan	DEC 31, 1990			

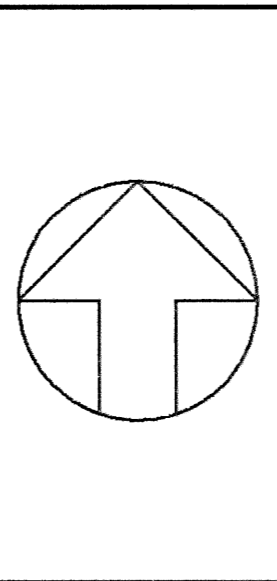
PLANIMETRIC MAPPING PREPARED BY:
GEOD CORPORATION
 73 OAK RIDGE ROAD-OAK RIDGE, N.J. 07438
 FROM AERIAL PHOTOGRAPHY, DATED DEC. 1986

NOTES:
 GRID : MASSACHUSETTS STATE PLANE COORDINATE SYSTEM
 THIS MAP IS MAINTAINED FOR TAX ASSESSMENT PURPOSES ONLY.
 NO OTHER USE IS AUTHORIZED.

MAP MATCH LINE
 STATE & TOWN LINE
 PARCEL NUMBER
 LOT LINE
 DENOTES COMMON OWNER
 SCALED DIMENSION
 RECORD DIMENSION
 PARCEL AREA
 CEMETERY
 HOUSE STREET NUMBER
 REVISED & REPRINTED BY
CARTOGRAPHIC ASSOCIATES, INC.
 LITTLETON, N.H. 03561

LEGEND

- BUILDING
- FENCE
- RAILROAD
- RETAINING WALL
- STONE WALL
- STREAM, RIVER
- LAKE, POND
- WETLANDS



11	12	13
17	18A 18B 18C	19
23	24	25

KEY

TOWN OF UXBRIDGE
 WORCESTER COUNTY, MASSACHUSETTS
 TAX ASSESSORS MAP
MAP - 18A_{NE}

SCALE: 1 INCH = 100 FEET



PREPARED BY:
STONE & WEBSTER ENGINEERING CORPORATION
 245 SUMMER ST. BOSTON, MASSACHUSETTS

JOB NO.	ISSUE	APPROVED BY	DATE		
16463	ORIGINAL	R.F.DONOVAN/W.E.HOLLAND	DEC. 31, 1987		
REVISIONS					
NO.	APPROVED BY	DATE	NO.	APPROVED BY	DATE
1	DONOVAN / HOLLAND	DEC 31, 1988			
2	RICHARD F. DONOVAN	DEC 31, 1989			
3	Richard F. Donovan	DEC 31, 1990			

PLANIMETRIC MAPPING PREPARED BY:
GEOD CORPORATION
 73 OAK RIDGE ROAD-OAK RIDGE, N.J. 07438
 FROM AERIAL PHOTOGRAPHY, DATED DEC. 1986

NOTES:
 GRID : MASSACHUSETTS STATE PLANE COORDINATE SYSTEM
 THIS MAP IS MAINTAINED FOR TAX ASSESSMENT PURPOSES ONLY.
 NO OTHER USE IS AUTHORIZED.

LEGEND

MAP MATCH LINE	---
STATE & TOWN LINE	----
PARCEL NUMBER	2222
LOT LINE	----
DENOTES COMMON OWNER	Σ
SCALED DIMENSION	100 S
RECORD DIMENSION	142.52
PARCEL AREA	18.2 A
CEMETERY	+
HOUSE STREET NUMBER	(200)
REVISED & REPRINTED BY	
CARTOGRAPHIC ASSOCIATES, INC.	
LITTLETON, N.H. 03561	

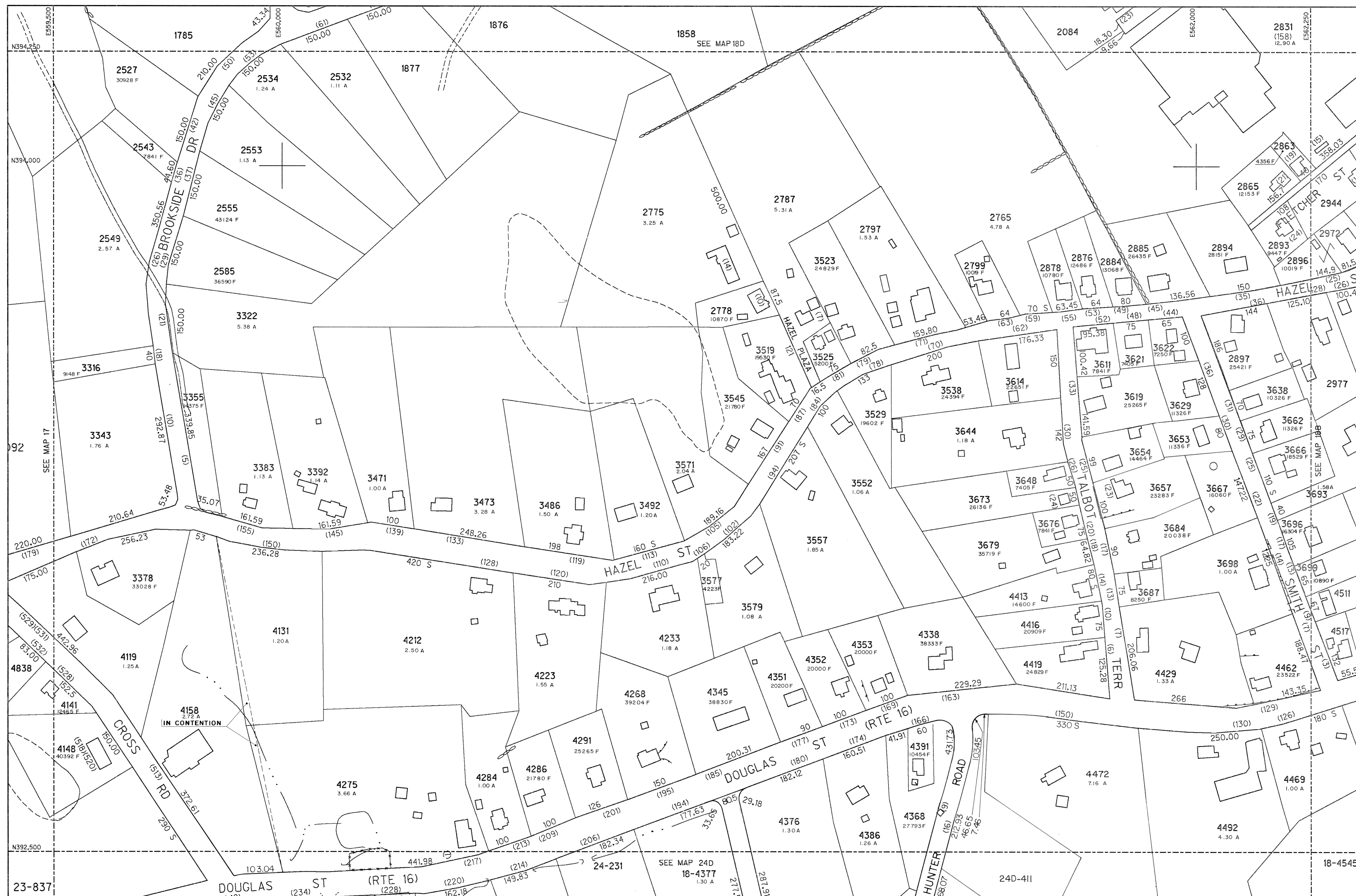
BUILDING	
FENCE	
RAILROAD	
RETAINING WALL	
STONE WALL	
STREAM, RIVER	
LAKE, POND	
WETLANDS	

11	12	13
17	18D 18A	19
23	24	25

KEY

TOWN OF UXBRIDGE
 WORCESTER COUNTY, MASSACHUSETTS
TAX ASSESSORS MAP
MAP - 18B_{SE}

SCALE: 1 INCH = 100 FEET



PREPARED BY:
STONE & WEBSTER ENGINEERING CORPORATION
 245 SUMMER ST. BOSTON, MASSACHUSETTS

JOB NO.	ISSUE	APPROVED BY	DATE		
16463	ORIGINAL	R.F. DONOVAN/W.E. HOLLAND	DEC. 31, 1987		
REVISIONS					
NO.	APPROVED BY	DATE	NO.	APPROVED BY	DATE
1	DONOVAN / HOLLAND	DEC 31, 1988			
2	RICHARD F. DONOVAN	DEC 31, 1989			
3	Richard F. Donovan	DEC 31, 1990			

PLANIMETRIC MAPPING PREPARED BY:
GEOD CORPORATION
 73 OAK RIDGE ROAD-OAK RIDGE, N.J. 07438
 FROM AERIAL PHOTOGRAPHY, DATED DEC. 1986

NOTES:
 GRID: MASSACHUSETTS STATE PLANE COORDINATE SYSTEM
 THIS MAP IS MAINTAINED FOR TAX ASSESSMENT PURPOSES ONLY.
 NO OTHER USE IS AUTHORIZED.

MAP MATCH LINE
 STATE & TOWN LINE
 PARCEL NUMBER
 LOT LINE
 DENOTES COMMON OWNER
 SCALED DIMENSION
 RECORD DIMENSION
 PARCEL AREA
 CEMETERY
 HOUSE STREET NUMBER
 REVISED & REPRINTED BY
CARTOGRAPHIC ASSOCIATES, INC.
 LITTLETON, N.H. 03561

LEGEND

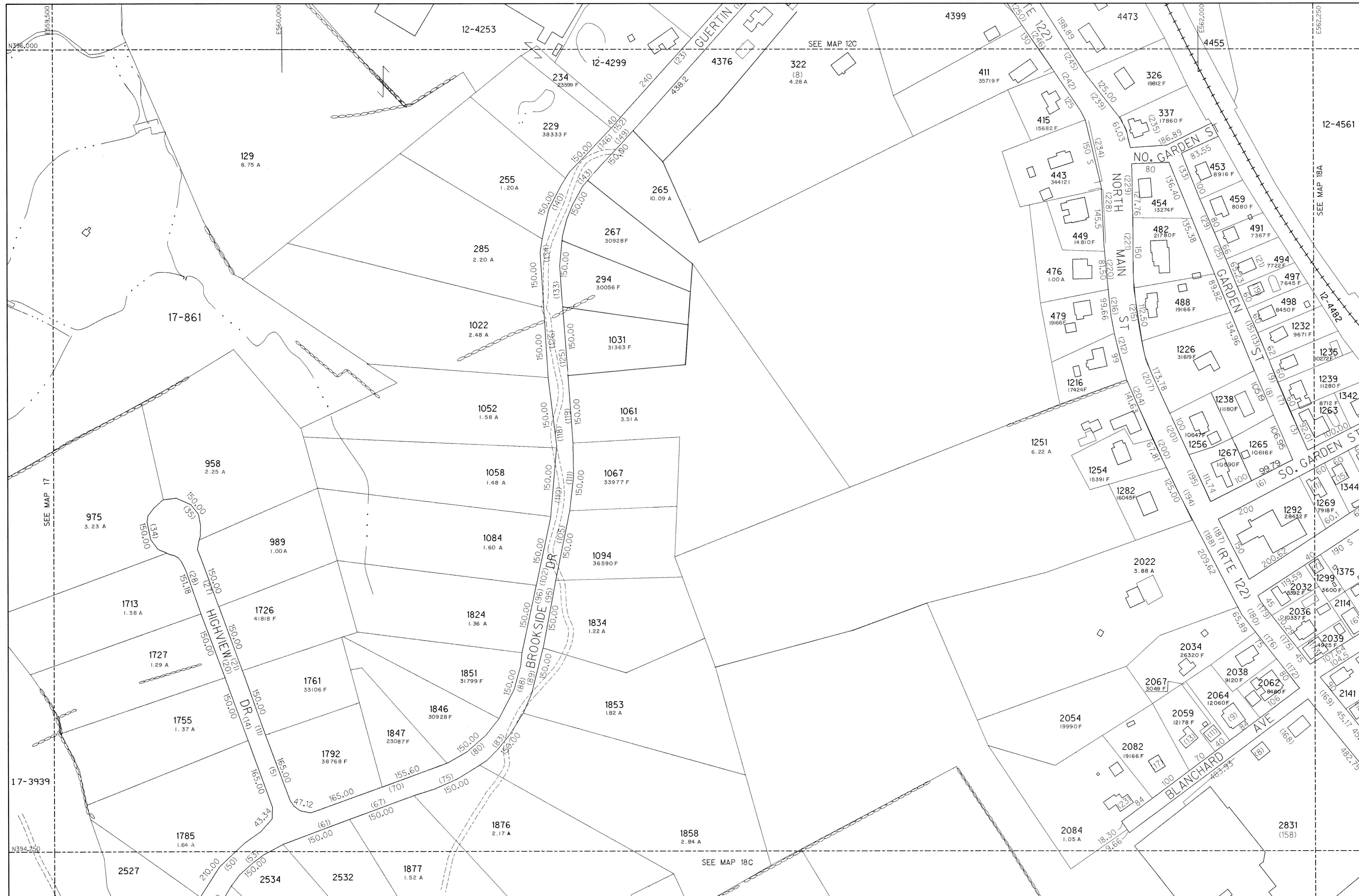
- BUILDING
- FENCE
- RAILROAD
- RETAINING WALL
- STONE WALL
- STREAM, RIVER
- LAKE, POND
- WETLANDS

11	12	13
17	18D 18A	19
23	24	25

KEY

TOWN OF UXBRIDGE
 WORCESTER COUNTY, MASSACHUSETTS
TAX ASSESSORS MAP
MAP - 18C SW

100 0 100 200
 SCALE: 1 INCH = 100 FEET



PREPARED BY:
STONE & WEBSTER ENGINEERING CORPORATION
 245 SUMMER ST. BOSTON, MASSACHUSETTS

JOB NO.	ISSUE	APPROVED BY	DATE		
16463	ORIGINAL	R.F. DONOVAN / W.E. HOLLAND	DEC. 31, 1987		
REVISIONS					
NO.	APPROVED BY	DATE	NO.	APPROVED BY	DATE
1	DONOVAN / HOLLAND	DEC 31, 1988			
2	RICHARD F. DONOVAN	DEC 31, 1989			
3A	Richard F. Donovan	DEC 31, 1990			

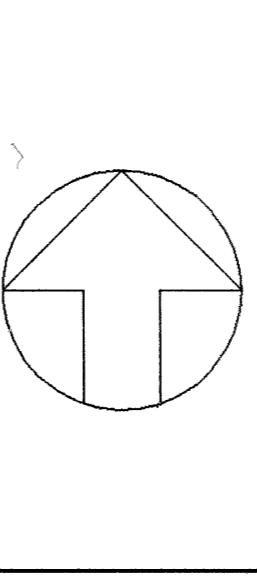
PLANIMETRIC MAPPING PREPARED BY:
GEOD CORPORATION
 73 OAK RIDGE ROAD-OAK RIDGE, N.J. 07438
 FROM AERIAL PHOTOGRAPHY, DATED DEC. 1986

NOTES:
 GRID : MASSACHUSETTS STATE PLANE COORDINATE SYSTEM
 THIS MAP IS MAINTAINED FOR TAX ASSESSMENT PURPOSES ONLY.
 NO OTHER USE IS AUTHORIZED.

LEGEND

MAP MATCH LINE	---
STATE & TOWN LINE	---
PARCEL NUMBER	2222
LOT LINE	---
DENOTES COMMON OWNER	
SCALED DIMENSION	100 S
RECORD DIMENSION	142.52
PARCEL AREA	18.2 A
CEMETERY	↑
HOUSE STREET NUMBER	(200)
REVISED & REPRINTED BY:	CARTOGRAPHIC ASSOCIATES, INC.
	LITTLETON, N.H. 03561

BUILDING	
FENCE	
RAILROAD	
RETAINING WALL	
STONE WALL	
STREAM, RIVER	
LAKE, POND	
WETLANDS	



11	12	13
17	18A	19
	18C 18B	
23	24	25

KEY

TOWN OF UXBRIDGE
 WORCESTER COUNTY, MASSACHUSETTS
 TAX ASSESSORS MAP
MAP - 18D_{NW}

SCALE: 1 INCH = 100 FEET



PARCEL	AREA	PARCEL	AREA
116	1101.0	F	
122	1311.5	F	
129	661.2	F	3226
133	9585	F	6534
137	6637	F	
161	6667	F	3285
163	22008	F	9976
169	11133	F	3333
169	12212	F	12083
195	10408	F	3334
196	11266	F	3335
217	9720	F	3336
238	15405	F	3389
242	4865	F	3392
258	8360	F	3398
259	17294	F	3412
271	10080	F	3413
273	8712	F	3414
274	6615	F	3417
276	11415	F	3418
282	8280	F	3423
286	7880	F	3432
294	7717	F	13068
297	13590	F	3445
1034	13095	F	3474
1037	11898	F	3482
1037	11898	F	3486
1037	11898	F	3488
1834	13095	F	3528
1837	11898	F	3529
1837	11898	F	3529
1867	6211	F	3561
1868	3791	F	
1869	5653	F	
1875	13580	F	
1876	5080	F	
1884	4732	F	
1885	10000	F	
1889	5227	F	
1994	1801.9	F	
2539	5800	F	
2539	5800	F	
2611	5800	F	3943
2612	5800	F	3949
2612	5800	F	5992
2613	5800	F	
2616	8573	F	
2618	8520	F	
2619	8098	F	
2621	4956	F	
2622	9273	F	
2624	5434	F	
2625	5364	F	
2628	11326	F	4049
2643	5152	F	
2652	431.4	F	
2653	5900	F	
2654	5479	F	4168
2655	9750	F	4169
2656	3500	F	4192
2656	3500	F	5825
2686	6684	F	4222
2691	7120	F	4226
2693	8082	F	
2695	8068	F	
2748	10095	F	4312
2749	11888	F	
2754	9583	F	4639
2764	14853	F	4722
2764	14853	F	14475
3119	6834	F	4731
3128	6834	F	13068
3128	18098	F	4749
3151	871.2	F	16134
3151	871.2	F	4749
4761	7632	F	
4764	4704	F	
4767	14441	F	
4775	5522	F	
4779	18000	F	
4784	8425	F	
4787	18000	F	
4789	18000	F	

PREPARED BY:
STONE & WEBSTER ENGINEERING CORPORATION
 245 SUMMER ST. BOSTON, MASSACHUSETTS

JOB NO. 16463	ISSUE ORIGINAL	APPROVED BY R.F. DONOVAN/W.E. HOLLAND	DATE DEC. 31, 1987
REVISIONS			
NO.	APPROVED BY	DATE	NO.
1	DONOVAN / HOLLAND	DEC 31, 1988	
2	RICHARD F. DONOVAN	DEC 31, 1983	
3A	Richard F. Donovan	DEC 31, 1990	

PLANIMETRIC MAPPING PREPARED BY:
GEOD CORPORATION
 73 OAK RIDGE ROAD-OAK RIDGE, N.J. 07438
 FROM AERIAL PHOTOGRAPHY, DATED DEC. 1986

NOTES:
 GRID : MASSACHUSETTS STATE PLANE COORDINATE SYSTEM
 THIS MAP IS MAINTAINED FOR TAX ASSESSMENT PURPOSES ONLY.
 NO OTHER USE IS AUTHORIZED.

LEGEND

MAP MATCH LINE	---	BUILDING	[Symbol]
STATE & TOWN LINE	---	FENCE	---x---x---
PARCEL NUMBER	2222	RAILROAD	+++++
LOT LINE	---	RETAINING WALL	---+---+---
DENOTES COMMON OWNER	∩	STONE WALL	---+---+---
SCALED DIMENSION	100 S	STREAM, RIVER	~~~~~
RECORD DIMENSION	142.52	LAKE, POND	---o---
PARCEL AREA	18.2 A	WETLANDS	[Symbol]
CEMETERY	↑		
HOUSE STREET NUMBER (200)			
REVISED & REPRINTED BY:			
CARTOGRAPHIC ASSOCIATES, INC.			
LITTLETON, N.H. 03561			

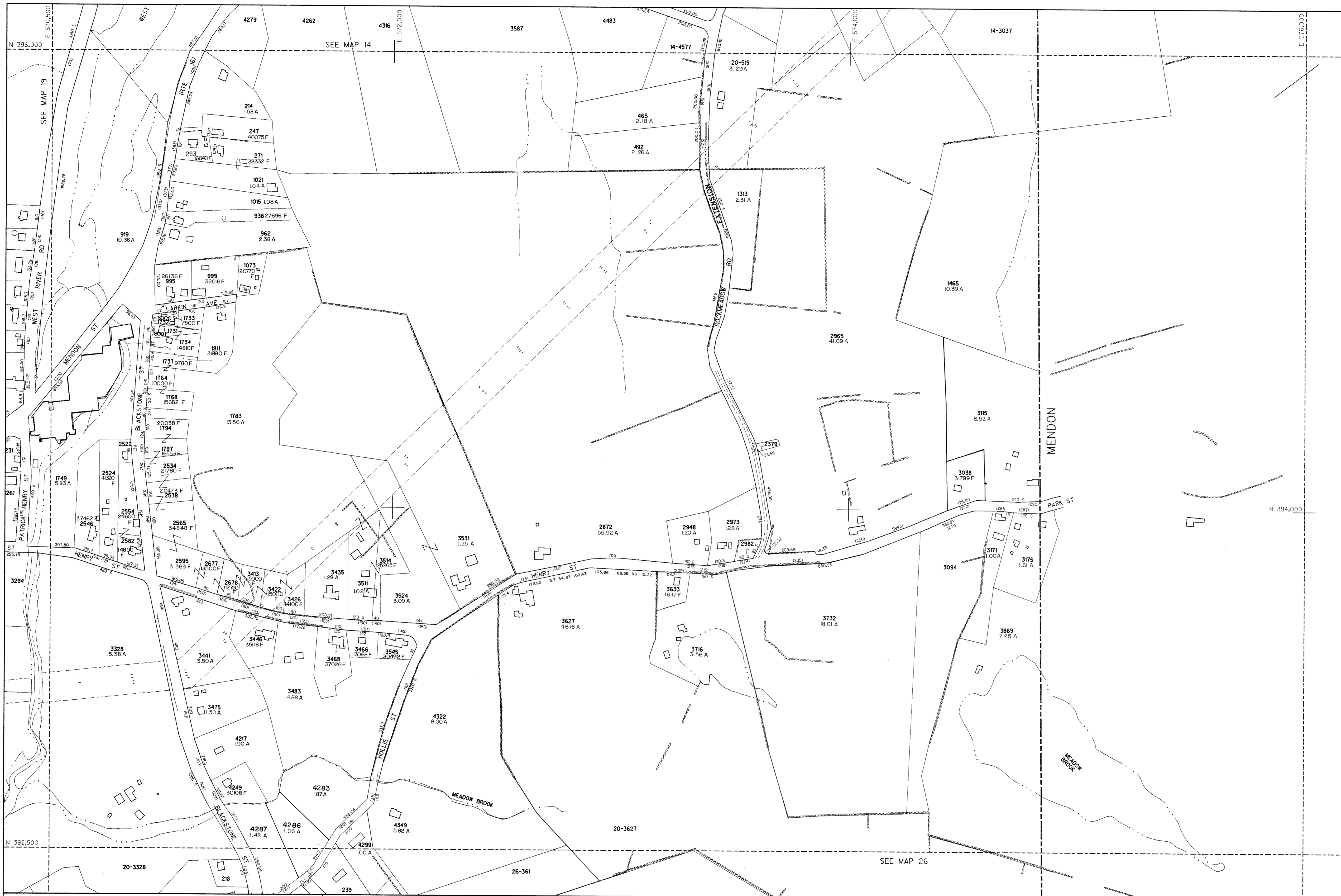
12	13	14
18	19	20
24	25	26

KEY

TOWN OF UXBRIDGE
 WORCESTER COUNTY, MASSACHUSETTS
 TAX ASSESSORS MAP
MAP -19

SCALE: 1 INCH = 200 FEET

MODEL:UXMP19.DGN



PARCEL	AREA
2379	321.9 F
2522	7200 F

PREPARED BY:
STONE & WEBSTER ENGINEERING CORPORATION
 245 SUMMER ST. BOSTON, MASSACHUSETTS

JOB NO.	ISSUE	APPROVED BY	DATE
16463	ORIGINAL	R.F. DONOVAN/W.E. HOLLAND	DEC. 31, 1987

REVISIONS			
NO.	APPROVED BY	DATE	DATE
1	DONOVAN / HOLLAND	DEC 31, 1988	
2	RICHARD F. DONOVAN	DEC 31, 1989	
3A	Richard F. Donovan	DEC 31, 1990	

PLANIMETRIC MAPPING PREPARED BY:
GEOD CORPORATION
 73 OAK RIDGE ROAD-OAK RIDGE, N.J. 07438
 FROM AERIAL PHOTOGRAPHY, DATED DEC. 1986

NOTES:
 GRID : MASSACHUSETTS STATE PLANE COORDINATE SYSTEM
 THIS MAP IS MAINTAINED FOR TAX ASSESSMENT PURPOSES ONLY.
 NO OTHER USE IS AUTHORIZED.

LEGEND

MAP MATCH LINE	---	BUILDING	▭
STATE & TOWN LINE	---	FENCE	-x-x-x-
PARCEL NUMBER	2222	RAILROAD	+++++
LOT LINE	---	RETAINING WALL	~ ~ ~ ~
NOTES COMMON OWNER	Σ	STONE WALL	=====
SCALED DIMENSION	100 S	STREAM, RIVER	~~~~~
RECORD DIMENSION	142.52	LAKE, POND	○
PARCEL AREA	18.2 A	WETLANDS	⊕
CEMETERY	↑		
HOUSE STREET NUMBER (200)			

REVISED & REPRINTED BY
CARTOGRAPHIC ASSOCIATES, INC.
 LITTLETON, N.H. 03561

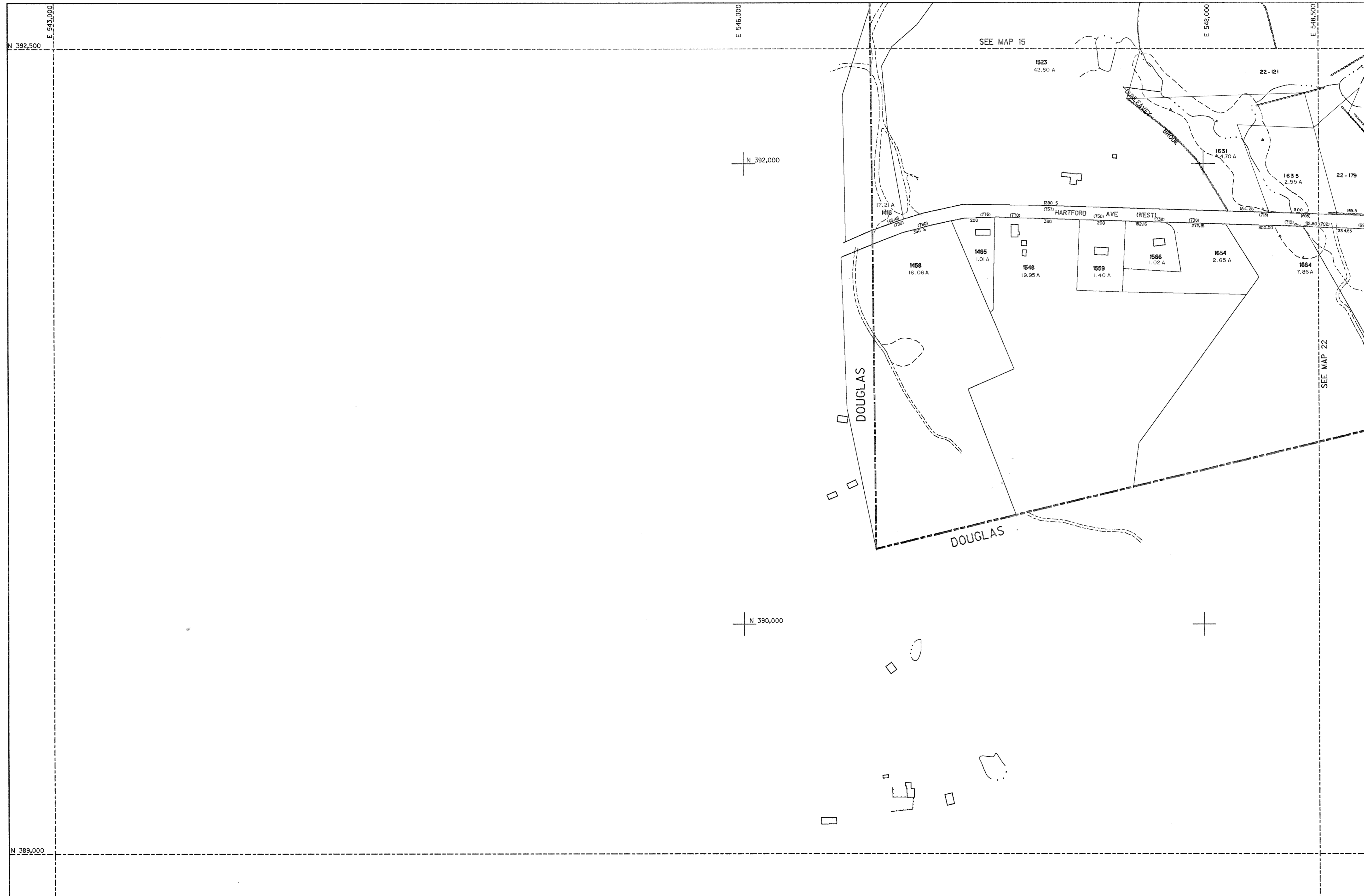
13	14
19	20
25	26

KEY

TOWN OF UXBRIDGE
 WORCESTER COUNTY, MASSACHUSETTS
TAX ASSESSORS MAP
MAP - 20

SCALE: 1 INCH = 200 FEET

MODEL: UXMP20.DGN



PREPARED BY:
STONE & WEBSTER ENGINEERING CORPORATION
 245 SUMMER ST. BOSTON, MASSACHUSETTS

JOB NO.	ISSUE	APPROVED BY	DATE		
16463	ORIGINAL	R.F. DONOVAN/W.E. HOLLAND	DEC. 31, 1987		
REVISIONS					
NO.	APPROVED BY	DATE	NO.	APPROVED BY	DATE
1	DONOVAN / HOLLAND	DEC 31, 1988			
2	RICHARD F. DONOVAN	DEC 31, 1989			
3	<i>Richard F. Donovan</i>	DEC 31, 1990			

PLANIMETRIC MAPPING PREPARED BY:
GEOD CORPORATION
 73 OAK RIDGE ROAD-OAK RIDGE, N.J. 07438
 FROM AERIAL PHOTOGRAPHY, DATED DEC. 1986

NOTES:
 GRID : MASSACHUSETTS STATE PLANE COORDINATE SYSTEM
 THIS MAP IS MAINTAINED FOR TAX ASSESSMENT PURPOSES ONLY.
 NO OTHER USE IS AUTHORIZED.

LEGEND

MAP MATCH LINE	-----
STATE & TOWN LINE	-----
PARCEL NUMBER	2222
LOT LINE	-----
DENOTES COMMON OWNER	Σ
SCALED DIMENSION	100 S
RECORD DIMENSION	142.52
PARCEL AREA	18.2 A
CEMETERY	†
HOUSE STREET NUMBER	(200)
REVISED & REPRINTED BY CARTOGRAPHIC ASSOCIATES, INC. LITTLETON, N.H. 03561	

	15	16
	(21)	22
		27

KEY

SCALE: 1 INCH = 200 FEET

TOWN OF UXBRIDGE
 WORCESTER COUNTY, MASSACHUSETTS
 TAX ASSESSORS MAP
MAP - 21



PREPARED BY:
STONE & WEBSTER ENGINEERING CORPORATION
 245 SUMMER ST. BOSTON, MASSACHUSETTS

JOB NO.	ISSUE	APPROVED BY	DATE		
16463	ORIGINAL	R.F.DONOVAN/W.E.HOLLAND	DEC. 31, 1987		
REVISIONS					
NO.	APPROVED BY	DATE	NO.	APPROVED BY	DATE
1	DONOVAN / HOLLAND	DEC 31, 1988			
2	RICHARD F. DONOVAN	DEC 31, 1989			
3	<i>Richard F. Donovan</i>	DEC 31, 1990			

PLANIMETRIC MAPPING PREPARED BY:
GEOD CORPORATION
 73 OAK RIDGE ROAD-OAK RIDGE, N.J. 07438
 FROM AERIAL PHOTOGRAPHY, DATED DEC. 1986

NOTES:
 GRID : MASSACHUSETTS STATE PLANE COORDINATE SYSTEM
 THIS MAP IS MAINTAINED FOR TAX ASSESSMENT PURPOSES ONLY.
 NO OTHER USE IS AUTHORIZED.

LEGEND

MAP MATCH LINE	---
STATE & TOWN LINE	----
PARCEL NUMBER	2222
LOT LINE	----
DENOTES COMMON OWNER	
SCALED DIMENSION	100 S
RECORD DIMENSION	142.52
PARCEL AREA	18.2 A
CEMETERY	+
HOUSE STREET NUMBER	(200)
REVISED & REPRINTED BY CARTOGRAPHIC ASSOCIATES, INC. LITTLETON, N.H. 03561	

BUILDING	
FENCE	
RAILROAD	
RETAINING WALL	
STONE WALL	
STREAM, RIVER	
LAKE, POND	
WETLANDS	

15	16	17
21	22	23
	27	28


KEY

TOWN OF UXBRIDGE
 WORCESTER COUNTY, MASSACHUSETTS
 TAX ASSESSORS MAP
MAP - 22


SCALE: 1 INCH = 200 FEET

MODEL:DXMP22.DGN




PREPARED BY:
STONE & WEBSTER ENGINEERING CORPORATION
 245 SUMMER ST. BOSTON, MASSACHUSETTS

JOB NO.	ISSUE	APPROVED BY	DATE		
16463	ORIGINAL	R.F. DONOVAN/W.E. HOLLAND	DEC. 31, 1987		
REVISIONS					
NO.	APPROVED BY	DATE	NO.	APPROVED BY	DATE
1	DONOVAN / HOLLAND	DEC 31, 1988			
2	RICHARD F. DONOVAN	DEC 31, 1988			
3A	Richard F. Donovan	DEC 31, 1990			


PLANIMETRIC MAPPING PREPARED BY:
GEOD CORPORATION
 73 OAK RIDGE ROAD-OAK RIDGE, N.J. 07438
 FROM AERIAL PHOTOGRAPHY, DATED DEC. 1986

NOTES:
 GRID : MASSACHUSETTS STATE PLANE COORDINATE SYSTEM
 THIS MAP IS MAINTAINED FOR TAX ASSESSMENT PURPOSES ONLY.
 NO OTHER USE IS AUTHORIZED.

LEGEND


MAP MATCH LINE	---
STATE & TOWN LINE	---
PARCEL NUMBER	2222
LOT LINE	---
DNOTES COMMON OWNER	S
SCALED DIMENSION	100 S
RECORD DIMENSION	142.52
PARCEL AREA	18.2 A
CEMETERY	(200)
HOUSE STREET NUMBER	(200)
REVISED & REPRINTED BY	CARTOGRAPHIC ASSOCIATES, INC.
LITTLETON, N.H. 03561	

BUILDING	
FENCE	
RAILROAD	
RETAINING WALL	
STONE WALL	
STREAM, RIVER	
LAKE, POND	
WETLANDS	

16	17	18
22	23	24
27	28	29

KEY

TOWN OF UXBRIDGE
 WORCESTER COUNTY, MASSACHUSETTS
TAX ASSESSORS MAP
MAP - 23


 SCALE: 1 INCH = 200 FEET



PARCEL	AREA	PARCEL	AREA
8723	3485 F		
8997	2343 F		

PREPARED BY:
STONE & WEBSTER ENGINEERING CORPORATION
 245 SUMMER ST. BOSTON, MASSACHUSETTS

JOB NO.	ISSUE	APPROVED BY	DATE
16463	ORIGINAL	R.F. DONOVAN/W.E. HOLLAND	DEC. 31, 1987

NO.	APPROVED BY	DATE	NO.	APPROVED BY	DATE
1	DONOVAN / HOLLAND	DEC 31, 1988			
2	RICHARD F. DONOVAN	DEC 31, 1989			
3	Richard F. Donovan	DEC 31, 1990			

PLANIMETRIC MAPPING PREPARED BY:
GEOD CORPORATION
 73 OAK RIDGE ROAD-OAK RIDGE, N.J. 07438
 FROM AERIAL PHOTOGRAPHY, DATED DEC. 1986

NOTES:
 GRID : MASSACHUSETTS STATE PLANE COORDINATE SYSTEM
 THIS MAP IS MAINTAINED FOR TAX ASSESSMENT PURPOSES ONLY.
 NO OTHER USE IS AUTHORIZED.

MAP MATCH LINE
 STATE & TOWN LINE
 PARCEL NUMBER
 LOT LINE

2222

LEGEND

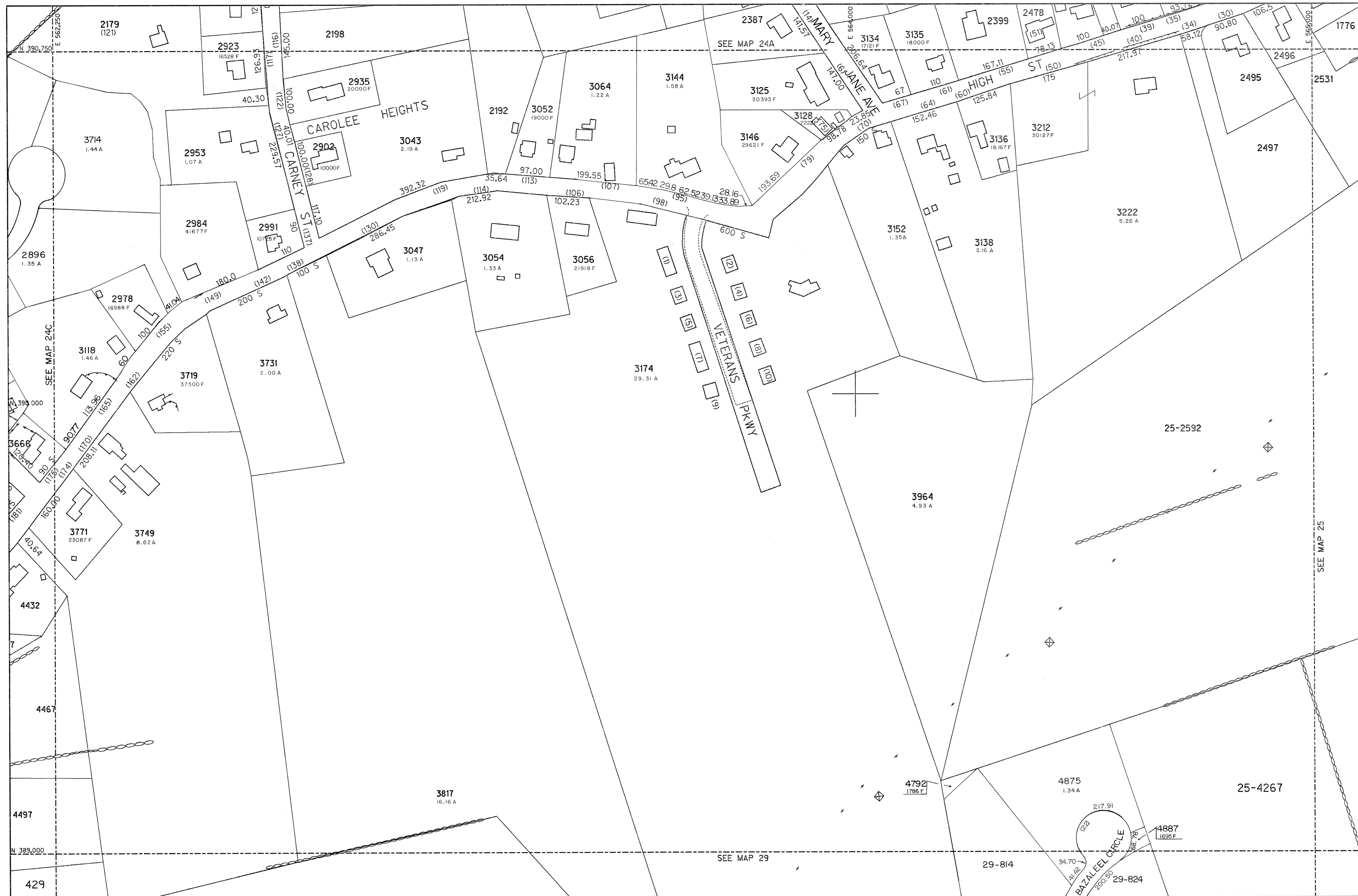
- BUILDING
- FENCE
- RAILROAD
- RETAINING WALL
- STONE WALL
- STREAM, RIVER
- LAKE, POND
- WETLANDS

17	18	19
23	24D	25
28	29	30

KEY

TOWN OF UXBRIDGE
 WORCESTER COUNTY, MASSACHUSETTS
 TAX ASSESSORS MAP
MAP - 24A_{NE}

SCALE: 1 INCH = 100 FEET



PREPARED BY:
STONE & WEBSTER ENGINEERING CORPORATION
 245 SUMMER ST. BOSTON, MASSACHUSETTS

JOB NO. 16463	ISSUE ORIGINAL	APPROVED BY R.F. DONOVAN/W.E. HOLLAND	DATE DEC. 31, 1987
REVISIONS			
NO.	APPROVED BY	DATE	NO.
1	DONOVAN / HOLLAND	DEC 31, 1988	
2	RICHARD F. DONOVAN	DEC 31, 1989	
3	<i>Richard F. Donovan</i>	DEC 31, 1990	

PLANIMETRIC MAPPING PREPARED BY:
GEOD CORPORATION
 73 OAK RIDGE ROAD-OAK RIDGE, N.J. 07438
 FROM AERIAL PHOTOGRAPHY, DATED DEC. 1986

NOTES:
 GRID : MASSACHUSETTS STATE PLANE COORDINATE SYSTEM
 THIS MAP IS MAINTAINED FOR TAX ASSESSMENT PURPOSES ONLY.
 NO OTHER USE IS AUTHORIZED.

LEGEND

MAP MATCH LINE	-----	BUILDING	
STATE & TOWN LINE	-----	FENCE	
PARCEL NUMBER	2222	RAILROAD	
LOT LINE	-----	RETAINING WALL	
DENOTES COMMON OWNER	Σ	STONE WALL	
SCALED DIMENSION	100 S	STREAM, RIVER	
RECORD DIMENSION	142.52	LAKE, POND	
PARCEL AREA	18.2 A	WETLANDS	
CEMETERY	↑		
HOUSE STREET NUMBER	(200)		
REVISED & REPRINTED BY			
CARTOGRAPHIC ASSOCIATES, INC.			
LITTLETON, N.H. 03561			

17	18	19
23	24D 24C	25
28	29	30

KEY

TOWN OF UXBRIDGE
 WORCESTER COUNTY, MASSACHUSETTS
 TAX ASSESSORS MAP
MAP - 24B_{SE}

SCALE: 1 INCH = 100 FEET

MODEL: UJMP24SE.DGN



PREPARED BY:
STONE & WEBSTER ENGINEERING CORPORATION
 245 SUMMER ST. BOSTON, MASSACHUSETTS

JOB NO.	ISSUE	APPROVED BY	DATE
16463	ORIGINAL	R.F. DONOVAN/W.E. HOLLAND	DEC. 31, 1987

REVISIONS					
NO.	APPROVED BY	DATE	NO.	APPROVED BY	DATE
1	DONOVAN / HOLLAND	DEC 31, 1988			
2	RICHARD F. DONOVAN	DEC 31, 1989			
3A	<i>Richard F. Donovan</i>	DEC 31, 1990			

PLANIMETRIC MAPPING PREPARED BY:
GEOD CORPORATION
 73 OAK RIDGE ROAD-OAK RIDGE, N.J. 07438
 FROM AERIAL PHOTOGRAPHY, DATED DEC. 1986

NOTES:
 GRID : MASSACHUSETTS STATE PLANE COORDINATE SYSTEM
 THIS MAP IS MAINTAINED FOR TAX ASSESSMENT PURPOSES ONLY.
 NO OTHER USE IS AUTHORIZED.

MAP MATCH LINE
 STATE & TOWN LINE
 PARCEL NUMBER
 LOT LINE

--- 2222 ---
 --- S ---
 --- 100 S ---
 --- 142.52 ---
 --- 18.2 A ---
 --- (200) ---
 --- (205) ---
 --- (206) ---

DENOTES COMMON OWNER
 SCALED DIMENSION
 RECORD DIMENSION
 PARCEL AREA
 CEMETERY
 HOUSE STREET NUMBER

REVISED & REPRINTED BY
CARTOGRAPHIC ASSOCIATES, INC.
 LITTLETON, N.H. 03561

LEGEND

BUILDING	
FENCE	
RAILROAD	
RETAINING WALL	
STONE WALL	
STREAM, RIVER	
LAKE, POND	
WETLANDS	

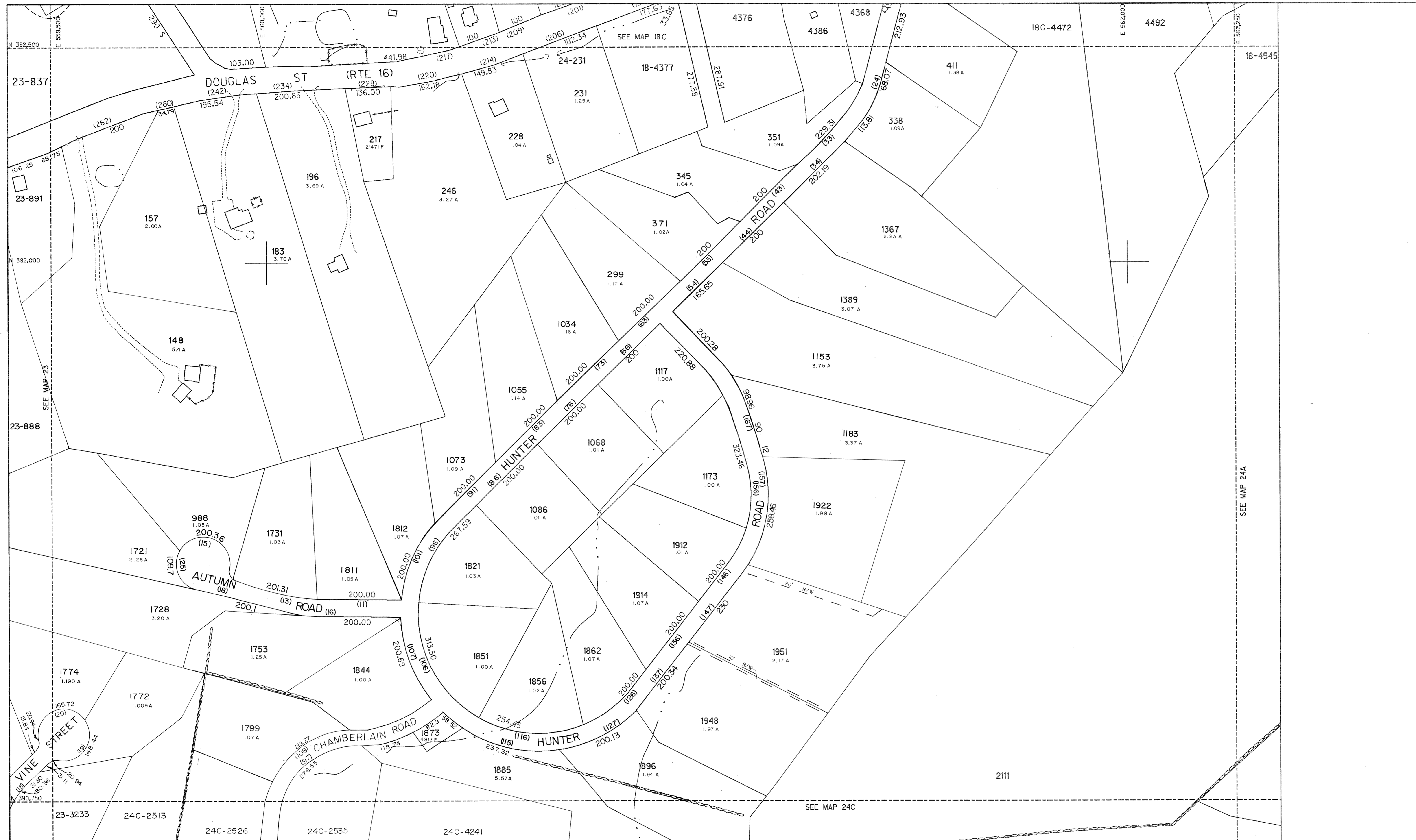
↑

17	18	19
23	24D 24A	25
28	29	30

KEY

TOWN OF UXBRIDGE
 WORCESTER COUNTY, MASSACHUSETTS
 TAX ASSESSORS MAP
MAP -24Csw

100 0 100 200
 SCALE: 1 INCH = 100 FEET



PREPARED BY:
STONE & WEBSTER ENGINEERING CORPORATION
 245 SUMMER ST. BOSTON, MASSACHUSETTS

JOB NO.	ISSUE	APPROVED BY	DATE		
16463	ORIGINAL	R.F. DONOVAN/W.E. HOLLAND	DEC. 31, 1987		
REVISIONS					
NO.	APPROVED BY	DATE	NO.	APPROVED BY	DATE
1	DONOVAN / HOLLAND	DEC 31, 1988			
2	RICHARD F. DONOVAN	DEC 31, 1989			
3	<i>Richard F. Donovan</i>	DEC 31, 1990			

PLANIMETRIC MAPPING PREPARED BY:
GEOD CORPORATION
 73 OAK RIDGE ROAD-OAK RIDGE, N.J. 07438
 FROM AERIAL PHOTOGRAPHY, DATED DEC. 1986

NOTES:
 GRID : MASSACHUSETTS STATE PLANE COORDINATE SYSTEM
 THIS MAP IS MAINTAINED FOR TAX ASSESSMENT PURPOSES ONLY.
 NO OTHER USE IS AUTHORIZED.

LEGEND

MAP MATCH LINE	-----	BUILDING	
STATE & TOWN LINE	-----	FENCE	
PARCEL NUMBER	2222	RAILROAD	
LOT LINE	-----	RETAINING WALL	
DENOTES COMMON OWNER	Σ	STONE WALL	
SCALED DIMENSION	100 S	STREAM, RIVER	
RECORD DIMENSION	142.52	LAKE, POND	
PARCEL AREA	18.2 A	WETLANDS	
CEMETERY	↑		
HOUSE STREET NUMBER	(200)		
REVISED & REPRINTED BY			
CARTOGRAPHIC ASSOCIATES, INC.			
LITTLETON, N.H. 03561			

17	18	19
23	24A 24C 24B	25
28	29	30

KEY

TOWN OF UXBRIDGE
 WORCESTER COUNTY, MASSACHUSETTS
 TAX ASSESSORS MAP
MAP - 24D_{NW}

100 0 100 200
 SCALE: 1 INCH = 100 FEET



PARCEL	AREA	PARCEL	AREA
117	5760 F	1766	21344 F
		1767	8276 F
127	2884 F	1784	9013 F
		1785	6664 F
		1786	8119 F
		1787	6060 F
		1791	6534 F
		1793	8276 F
		1794	1081 F
714	14782 F		
735	14152 F		
737	9203 F		
738	9077 F		
744	3827 F		
		2312	13504 F
		2315	10634 F
		2322	10398 F
		2326	12542 F
797	7080 F		
798	7080 F		
918	7405 F		
946	20038 F		
		2535	7206 F
		2562	8880 F
		2599	15111 F
		2641	9583 F
987	20909 F		
1571	8308 F		
1574	9984 F		
1585	12137 F		
1588	15450 F		
1718	6227 F		
1725	7485 F		
1728	7405 F		
1729	7841 F		
1743	8323 F		
1745	16117 F		
1746	7138 F		
1749	6757 F		
1751	10316 F		
1753	9723 F		
1754	14730 F		
1756	8443 F		
1759	10184 F		

PREPARED BY:
STONE & WEBSTER ENGINEERING CORPORATION
 245 SUMMER ST. BOSTON, MASSACHUSETTS

JOB NO.	ISSUE	APPROVED BY	DATE
16463	ORIGINAL	R.F. DONOVAN/W.E. HOLLAND	DEC. 31, 1987

REVISIONS			
NO.	APPROVED BY	DATE	
1	DONOVAN / HOLLAND	DEC 31, 1988	
2	RICHARD F. DONOVAN	DEC 31, 1989	
3A	<i>Richard F. Donovan</i>	DEC 31, 1990	

PLANIMETRIC MAPPING PREPARED BY:
GEOD CORPORATION
 73 OAK RIDGE ROAD-OAK RIDGE, N.J. 07438
 FROM AERIAL PHOTOGRAPHY, DATED DEC. 1986

NOTES:
 GRID : MASSACHUSETTS STATE PLANE COORDINATE SYSTEM
 THIS MAP IS MAINTAINED FOR TAX ASSESSMENT PURPOSES ONLY.
 NO OTHER USE IS AUTHORIZED.

LEGEND

MAP MATCH LINE	---	BUILDING	
STATE & TOWN LINE	----	FENCE	
PARCEL NUMBER	2222	RAILROAD	
LOT LINE	----	RETAINING WALL	
DENOTES COMMON OWNER	Σ	STONE WALL	
SCALED DIMENSION	100 S	STREAM, RIVER	
RECORD DIMENSION	142.52	LAKE, POND	
PARCEL AREA	18.2 A	WETLANDS	
CEMETERY	†		
HOUSE STREET NUMBER	(200)		

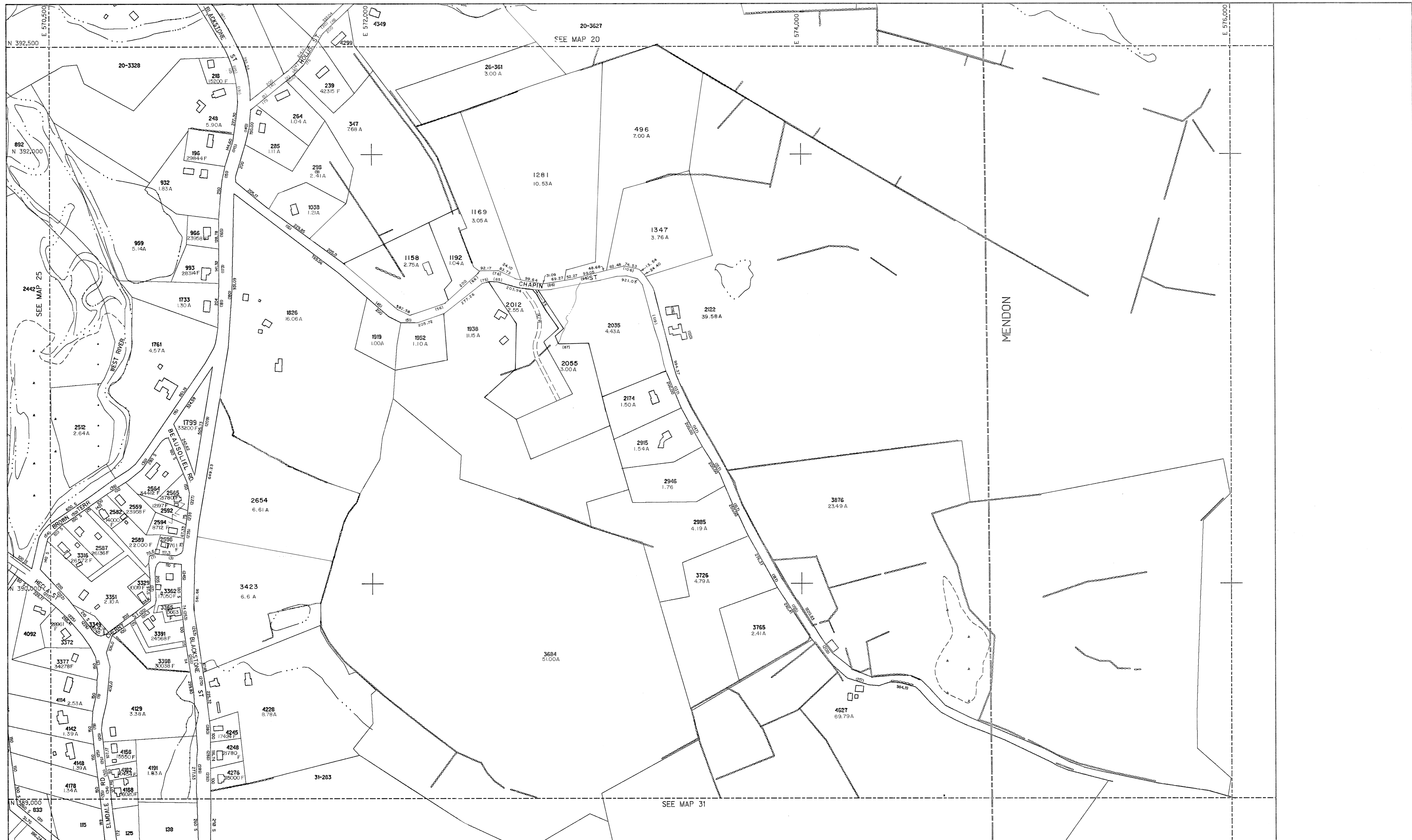
REVISED & REPRINTED BY
CARTOGRAPHIC ASSOCIATES, INC.
 LITTLETON, N.H. 03561

18	19	20
24	25	26
29	30	31

KEY

TOWN OF UXBRIDGE
 WORCESTER COUNTY, MASSACHUSETTS
 TAX ASSESSORS MAP
MAP - 25

200 0 200 400
 SCALE: 1 INCH = 200 FEET

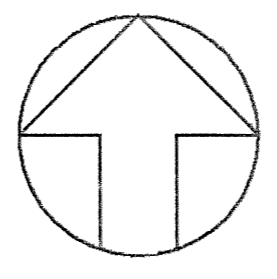


PREPARED BY:
STONE & WEBSTER ENGINEERING CORPORATION
 245 SUMMER ST. BOSTON, MASSACHUSETTS

PLANIMETRIC MAPPING PREPARED BY:
GEOD CORPORATION
 73 OAK RIDGE ROAD-OAK RIDGE, N.J. 07438
 FROM AERIAL PHOTOGRAPHY, DATED DEC. 1986

LEGEND


- MAP MATCH LINE -----
- STATE & TOWN LINE - - - - -
- PARCEL NUMBER 2222
- LOT LINE _____
- DENOTES COMMON OWNER ∑
- SCALED DIMENSION 100 S
- RECORD DIMENSION 142.52
- PARCEL AREA 18.2 A
- CEMETERY †
- HOUSE STREET NUMBER (200)
- REVISED & REPRINTED BY
CARTOGRAPHIC ASSOCIATES, INC.
 LITTLETON, N.H. 03561
- BUILDING
- FENCE
- RAILROAD
- RETAINING WALL
- STONE WALL
- STREAM, RIVER
- LAKE, POND
- WETLANDS



19	20	
25	26	
30	31	

KEY


TOWN OF UXBRIDGE
 WORCESTER COUNTY, MASSACHUSETTS
 TAX ASSESSORS MAP
MAP - 26



JOB NO.	ISSUE	APPROVED BY	DATE		
16463	ORIGINAL	R.F. DONOVAN/W.E. HOLLAND	DEC. 31, 1987		
REVISIONS					
NO.	APPROVED BY	DATE	NO.	APPROVED BY	DATE
1	DONOVAN / HOLLAND	DEC 31, 1988			
2	RICHARD F. DONOVAN	DEC 31, 1989			
3	<i>Richard F. Donovan</i>	DEC 31, 1990			


NOTES:
 GRID : MASSACHUSETTS STATE PLANE COORDINATE SYSTEM
 THIS MAP IS MAINTAINED FOR TAX ASSESSMENT PURPOSES ONLY.
 NO OTHER USE IS AUTHORIZED.




PREPARED BY:
STONE & WEBSTER ENGINEERING CORPORATION
 245 SUMMER ST. BOSTON, MASSACHUSETTS

JOB NO.	ISSUE	APPROVED BY	DATE
16463	ORIGINAL	R.F.DONOVAN/W.E.HOLLAND	DEC. 31, 1987

REVISIONS					
NO.	APPROVED BY	DATE	NO.	APPROVED BY	DATE
1	DONOVAN / HOLLAND	DEC 31, 1988			
2	RICHARD F. DONOVAN	DEC 31, 1989			
3	<i>Richard F. Donovan</i>	DEC 31, 1990			


PLANIMETRIC MAPPING PREPARED BY:
GEOD CORPORATION
 73 OAK RIDGE ROAD-OAK RIDGE, N.J. 07438
 FROM AERIAL PHOTOGRAPHY, DATED DEC. 1986

NOTES:
 GRID : MASSACHUSETTS STATE PLANE COORDINATE SYSTEM
 THIS MAP IS MAINTAINED FOR TAX ASSESSMENT PURPOSES ONLY.
 NO OTHER USE IS AUTHORIZED.

LEGEND

MAP MATCH LINE	---
STATE & TOWN LINE	----
PARCEL NUMBER	2222
LOT LINE	---
DENOTES COMMON OWNER	
SCALED DIMENSION	100 S
RECORD DIMENSION	142.52
PARCEL AREA	18.2 A
CEMETERY	+
HOUSE STREET NUMBER	(200)
REVISED & REPRINTED BY	
CARTOGRAPHIC ASSOCIATES, INC.	
LITTLETON, N.H. 03561	

BUILDING	
FENCE	
RAILROAD	
RETAINING WALL	
STONE WALL	
STREAM, RIVER	
LAKE, POND	
WETLANDS	

21	22	23
	27	28
	32	33

KEY

TOWN OF UXBRIDGE
 WORCESTER COUNTY, MASSACHUSETTS
TAX ASSESSORS MAP
MAP -27

200 0 200 400
 SCALE: 1 INCH = 200 FEET



PREPARED BY:
STONE & WEBSTER ENGINEERING CORPORATION
245 SUMMER ST. BOSTON, MASSACHUSETTS

JOB NO.	ISSUE	APPROVED BY	DATE		
16463	ORIGINAL	R.F. DONOVAN/W.E. HOLLAND	DEC. 31, 1987		
REVISIONS					
NO.	APPROVED BY	DATE	NO.	APPROVED BY	DATE
1	DONOVAN / HOLLAND	DEC 31, 1988			
2	RICHARD F. DONOVAN	DEC 31, 1989			
3	Richard F. Donovan	DEC 31, 1990			

PLANIMETRIC MAPPING PREPARED BY:
GEOD CORPORATION
73 OAK RIDGE ROAD-OAK RIDGE, N.J. 07438
FROM AERIAL PHOTOGRAPHY, DATED DEC. 1986

NOTES:
GRID : MASSACHUSETTS STATE PLANE COORDINATE SYSTEM
THIS MAP IS MAINTAINED FOR TAX ASSESSMENT PURPOSES ONLY.
NO OTHER USE IS AUTHORIZED.

LEGEND

MAP MATCH LINE	---	
STATE & TOWN LINE	---	
PARCEL NUMBER	2222	
LOT LINE	---	
DENOTES COMMON OWNER	∑	
SCALED DIMENSION	100 S	
RECORD DIMENSION	142.52	
PARCEL AREA	18.2 A	
CEMETERY	†	
HOUSE STREET NUMBER	(200)	
REVISED & REPRINTED BY		
CARTOGRAPHIC ASSOCIATES, INC.		
LITTLETON, N.H. 03561		

BUILDING	
FENCE	
RAILROAD	
RETAINING WALL	
STONE WALL	
STREAM, RIVER	
LAKE, POND	
WETLANDS	

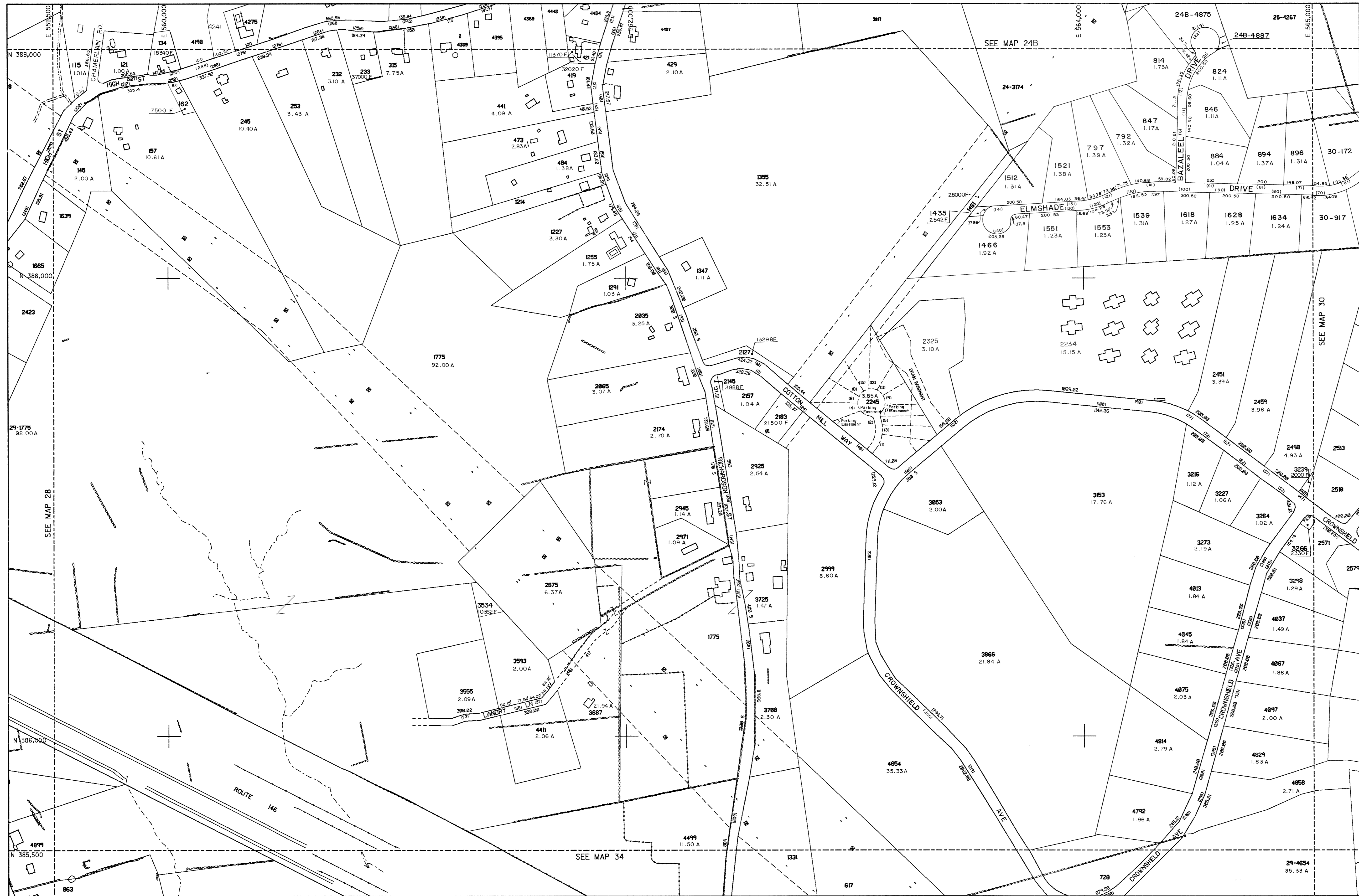
22	23	24
27	28	29
32	33	34

KEY

TOWN OF UXBRIDGE
WORCESTER COUNTY, MASSACHUSETTS
TAX ASSESSORS MAP
MAP - 28

SCALE: 1 INCH = 200 FEET

MODEL:UXMP28.DGN



PREPARED BY:
STONE & WEBSTER ENGINEERING CORPORATION
 245 SUMMER ST. BOSTON, MASSACHUSETTS

JOB NO.	ISSUE	APPROVED BY	DATE		
16463	ORIGINAL	R.F. DONOVAN/W.E. HOLLAND	DEC. 31, 1987		
REVISIONS					
NO.	APPROVED BY	DATE	NO.	APPROVED BY	DATE
1	DONOVAN / HOLLAND	DEC 31, 1988			
2	RICHARD F. DONOVAN	DEC 31, 1989			
3A	<i>Richard F. Donovan</i>	DEC 31, 1990			

PLANIMETRIC MAPPING PREPARED BY:
GEOD CORPORATION
 73 OAK RIDGE ROAD-OAK RIDGE, N.J. 07438
 FROM AERIAL PHOTOGRAPHY, DATED DEC. 1986

NOTES:
 GRID: MASSACHUSETTS STATE PLANE COORDINATE SYSTEM
 THIS MAP IS MAINTAINED FOR TAX ASSESSMENT PURPOSES ONLY.
 NO OTHER USE IS AUTHORIZED.

LEGEND

MAP MATCH LINE	-----	BUILDING	
STATE & TOWN LINE	-----	FENCE	
PARCEL NUMBER	2222	RAILROAD	
LOT LINE	-----	RETAINING WALL	
DENOTES COMMON OWNER	∩	STONE WALL	
SCALED DIMENSION	100 S	STREAM, RIVER	
RECORD DIMENSION	142.52	LAKE, POND	
PARCEL AREA	18.2 A	WETLANDS	
CEMETERY	↑		
HOUSE STREET NUMBER	(200)		
REVISED & REPRINTED BY			
CARTOGRAPHIC ASSOCIATES, INC.			
LITTLETON, N.H. 03561			

23	24	25
28	29	30
33	34	35

KEY

TOWN OF UXBRIDGE
 WORCESTER COUNTY, MASSACHUSETTS
 TAX ASSESSORS MAP
 MAP - 29

200 0 200 400
 SCALE: 1 INCH = 200 FEET

MODEL: LUXMP29.DGN



PREPARED BY:
STONE & WEBSTER ENGINEERING CORPORATION
 245 SUMMER ST. BOSTON, MASSACHUSETTS

JOB NO.	ISSUE	APPROVED BY	DATE		
16463	ORIGINAL	R.F.DONOVAN/W.E.HOLLAND	DEC. 31, 1987		
REVISIONS					
NO.	APPROVED BY	DATE	NO.	APPROVED BY	DATE
1	DONOVAN / HOLLAND	DEC 31, 1988			
2	RICHARD F. DONOVAN	DEC 31, 1989			
3A	Richard F. Donovan	DEC 31, 1990			

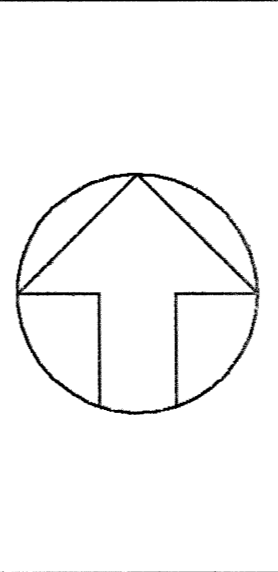
PLANIMETRIC MAPPING PREPARED BY:
GEOD CORPORATION
 73 OAK RIDGE ROAD-OAK RIDGE,N.J. 07438
 FROM AERIAL PHOTOGRAPHY, DATED DEC. 1986

NOTES:
 GRID : MASSACHUSETTS STATE PLANE COORDINATE SYSTEM
 THIS MAP IS MAINTAINED FOR TAX ASSESSMENT PURPOSES ONLY.
 NO OTHER USE IS AUTHORIZED.

MAP MATCH LINE - - - - -
 STATE & TOWN LINE - - - - -
 PARCEL NUMBER 2222
 LOT LINE - - - - -
 DENOTES COMMON OWNER Σ
 SCALED DIMENSION 100 S
 RECORD DIMENSION 142.52
 PARCEL AREA 18.2 A
 CEMETERY T
 HOUSE STREET NUMBER (200)
 REVISED & REPRINTED BY
CARTOGRAPHIC ASSOCIATES, INC.
 LITTLETON, N.H. 03561

LEGEND

BUILDING	
FENCE	
RAILROAD	
RETAINING WALL	
STONE WALL	
STREAM, RIVER	
LAKE, POND	
WETLANDS	




24	25	26
29	30	31
34	35	36

KEY

TOWN OF UXBRIDGE
 WORCESTER COUNTY, MASSACHUSETTS
 TAX ASSESSORS MAP
MAP - 30


200 0 200 400
 SCALE: 1 INCH = 200 FEET




 PREPARED BY:
STONE & WEBSTER ENGINEERING CORPORATION
 245 SUMMER ST. BOSTON, MASSACHUSETTS

JOB NO.	ISSUE ORIGINAL	APPROVED BY	DATE
16463		R.F. DONOVAN/W.E. HOLLAND	DEC. 31, 1987

NO.	APPROVED BY	DATE	NO.	APPROVED BY	DATE
1	DONOVAN / HOLLAND	DEC 31, 1988			
2	RICHARD F. DONOVAN	DEC 31, 1989			
3A	<i>Richard F. Donovan</i>	DEC 31, 1990			

PLANIMETRIC MAPPING PREPARED BY:

GEOD CORPORATION
 73 OAK RIDGE ROAD-OAK RIDGE, N.J. 07438
 FROM AERIAL PHOTOGRAPHY, DATED DEC. 1986

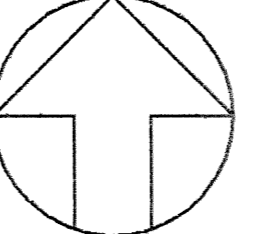
NOTES:
 GRID : MASSACHUSETTS STATE PLANE COORDINATE SYSTEM
 THIS MAP IS MAINTAINED FOR TAX ASSESSMENT PURPOSES ONLY.
 NO OTHER USE IS AUTHORIZED.

MAP MATCH LINE
 STATE & TOWN LINE
 PARCEL NUMBER
 LOT LINE
 DENOTES COMMON OWNER
 SCALED DIMENSION
 RECORD DIMENSION
 PARCEL AREA
 CEMETERY
 HOUSE STREET NUMBER (200)
 REVISED & REPRINTED BY
CARTOGRAPHIC ASSOCIATES, INC.
 LITTLETON, N.H. 03561


LEGEND
 BUILDING
 FENCE
 RAILROAD
 RETAINING WALL
 STONE WALL
 STREAM, RIVER
 LAKE, POND
 WETLANDS

25	26
30	31
35	36

KEY




TOWN OF UXBRIDGE
 WORCESTER COUNTY, MASSACHUSETTS
TAX ASSESSORS MAP
MAP - 31




SCALE: 1 INCH = 200 FEET




PREPARED BY:
STONE & WEBSTER ENGINEERING CORPORATION
 245 SUMMER ST. BOSTON, MASSACHUSETTS

JOB NO.	ISSUE	APPROVED BY	DATE		
16463	ORIGINAL	R.F.DONOVAN/W.E.HOLLAND	DEC. 31, 1987		
REVISIONS					
NO.	APPROVED BY	DATE	NO.	APPROVED BY	DATE
1	DONOVAN / HOLLAND	DEC 31, 1988			
2	RICHARD F. DONOVAN	DEC 31, 1985			
3	<i>Richard F. Donovan</i>	DEC 31, 1990			

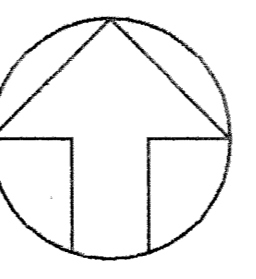

PLANIMETRIC MAPPING PREPARED BY:
GEOD CORPORATION
 73 OAK RIDGE ROAD-OAK RIDGE, N.J. 07438
 FROM AERIAL PHOTOGRAPHY, DATED DEC. 1986

NOTES:
 GRID : MASSACHUSETTS STATE PLANE COORDINATE SYSTEM
 THIS MAP IS MAINTAINED FOR TAX ASSESSMENT PURPOSES ONLY.
 NO OTHER USE IS AUTHORIZED.

MAP MATCH LINE - - - - -
STATE & TOWN LINE - - - - -
PARCEL NUMBER 2222
LOT LINE - - - - -
 DENOTES COMMON OWNER S
 SCALED DIMENSION 100 S
 RECORD DIMENSION 142.52
 PARCEL AREA 18.2 A
 CEMETERY †
 HOUSE STREET NUMBER (200)
 REVISED & REPRINTED BY
CARTOGRAPHIC ASSOCIATES, INC.
 LITTLETON, N.H. 03561

LEGEND

BUILDING	
FENCE	
RAILROAD	
RETAINING WALL	
STONE WALL	
STREAM, RIVER	
LAKE, POND	
WETLANDS	



27	28
32	33
37	38

KEY

TOWN OF UXBRIDGE
 WORCESTER COUNTY, MASSACHUSETTS
TAX ASSESSORS MAP
MAP - 32

200 0 200 400
 SCALE: 1 INCH = 200 FEET



PREPARED BY:
STONE & WEBSTER ENGINEERING CORPORATION
 245 SUMMER ST. BOSTON, MASSACHUSETTS

JOB NO.	ISSUE	APPROVED BY	DATE		
16463	ORIGINAL	R.F.DONOVAN/W.E.HOLLAND	DEC. 31, 1987		
REVISIONS					
NO.	APPROVED BY	DATE	NO.	APPROVED BY	DATE
1	DONOVAN / HOLLAND	DEC 31, 1988			
2	RICHARD F. DONOVAN	DEC 31, 1989			
3	Richard F. Donovan	DEC 31, 1990			

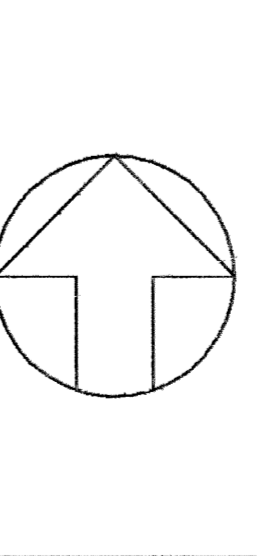
PLANIMETRIC MAPPING PREPARED BY:
GEOD CORPORATION
 73 OAK RIDGE ROAD-OAK RIDGE, N.J. 07438
 FROM AERIAL PHOTOGRAPHY, DATED DEC. 1986

NOTES:
 GRID : MASSACHUSETTS STATE PLANE COORDINATE SYSTEM
 THIS MAP IS MAINTAINED FOR TAX ASSESSMENT PURPOSES ONLY.
 NO OTHER USE IS AUTHORIZED.

LEGEND

MAP MATCH LINE	---
STATE & TOWN LINE	----
PARCEL NUMBER	2222
LOT LINE	---
DENOTES COMMON OWNER	∩
SCALED DIMENSION	100 S
RECORD DIMENSION	142.52
PARCEL AREA	18.2 A
CEMETERY	†
HOUSE STREET NUMBER	(200)
REVISED & REPRINTED BY	CARTOGRAPHIC ASSOCIATES, INC.
LITTLETON, N.H. 03561	

BUILDING	
FENCE	
RAILROAD	
RETAINING WALL	
STONE WALL	
STREAM, RIVER	
LAKE, POND	
WETLANDS	



27	28	29
32	33	34
37	38	39

KEY

TOWN OF UXBRIDGE
 WORCESTER COUNTY, MASSACHUSETTS
TAX ASSESSORS MAP
MAP - 33

200 0 200 400
 SCALE: 1 INCH = 200 FEET



PREPARED BY:
STONE & WEBSTER ENGINEERING CORPORATION
 245 SUMMER ST. BOSTON, MASSACHUSETTS

JOB NO.	ISSUE	APPROVED BY	DATE
16463	ORIGINAL	R.F. DONOVAN/W.E. HOLLAND	DEC. 31, 1987

REVISIONS					
NO.	APPROVED BY	DATE	NO.	APPROVED BY	DATE
1	DONOVAN / HOLLAND	DEC 31, 1988			
2	RICHARD F. DONOVAN	DEC 31, 1989			
3	Richard F. Donovan	DEC 31, 1990			

PLANIMETRIC MAPPING PREPARED BY:
GEOD CORPORATION
 73 OAK RIDGE ROAD-OAK RIDGE, N.J. 07438
 FROM AERIAL PHOTOGRAPHY, DATED DEC. 1986

NOTES:
 GRID : MASSACHUSETTS STATE PLANE COORDINATE SYSTEM
 THIS MAP IS MAINTAINED FOR TAX ASSESSMENT PURPOSES ONLY.
 NO OTHER USE IS AUTHORIZED.

MAP MATCH LINE
 STATE & TOWN LINE
 PARCEL NUMBER
 LOT LINE

2222

DENOTES COMMON OWNER
 SCALED DIMENSION 100 S
 RECORD DIMENSION 142.52
 PARCEL AREA 18.2 A
 CEMETERY
 HOUSE STREET NUMBER (200)
 REVISED & REPRINTED BY
CARTOGRAPHIC ASSOCIATES, INC.
 LITTLETON, N.H. 03561

LEGEND

BUILDING	
FENCE	
RAILROAD	
RETAINING WALL	
STONE WALL	
STREAM, RIVER	
LAKE, POND	
WETLANDS	

28	29	30
33	34	35
38	39	40

KEY

TOWN OF UXBRIDGE
 WORCESTER COUNTY, MASSACHUSETTS
 TAX ASSESSORS MAP
MAP - 34

200 0 200 400
 SCALE: 1 INCH = 200 FEET



PARCEL	AREA	TIT
451	7680	
452	9302	

PREPARED BY:
STONE & WEBSTER ENGINEERING CORPORATION
 245 SUMMER ST. BOSTON, MASSACHUSETTS

PLANIMETRIC MAPPING PREPARED BY:
GEOD CORPORATION
 73 OAK RIDGE ROAD-OAK RIDGE, N.J. 07438
 FROM AERIAL PHOTOGRAPHY, DATED DEC. 1986

JOB NO.	ISSUE	APPROVED BY	DATE		
16463	ORIGINAL	R.F. DONOVAN/W.E. HOLLAND	DEC. 31, 1987		
REVISIONS					
NO.	APPROVED BY	DATE	NO.	APPROVED BY	DATE
1	DONOVAN / HOLLAND	DEC 31, 1988			
2	RICHARD F. DONOVAN	DEC 31, 1989			
3A	<i>Richard F. Donovan</i>	DEC 31, 1990			

NOTES:
 GRID : MASSACHUSETTS STATE PLANE COORDINATE SYSTEM
 THIS MAP IS MAINTAINED FOR TAX ASSESSMENT PURPOSES ONLY.
 NO OTHER USE IS AUTHORIZED.

MAP MATCH LINE
 STATE & TOWN LINE
 PARCEL NUMBER
 LOT LINE
 DENOTES COMMON OWNER
 SCALED DIMENSION
 RECORD DIMENSION
 PARCEL AREA
 CEMETERY
 HOUSE STREET NUMBER
 (200)
 REVISED & REPRINTED BY
CARTOGRAPHIC ASSOCIATES, INC.
 LITTLETON, N.H. 03561

LEGEND

BUILDING	
FENCE	
RAILROAD	
RETAINING WALL	
STONE WALL	
STREAM, RIVER	
LAKE, POND	
WETLANDS	

29	30	31
34	35	36
39	40	41

KEY

TOWN OF UXBRIDGE
 WORCESTER COUNTY, MASSACHUSETTS
 TAX ASSESSORS MAP
MAP - 35

SCALE: 1 INCH = 200 FEET



PREPARED BY:
STONE & WEBSTER ENGINEERING CORPORATION
 245 SUMMER ST. BOSTON, MASSACHUSETTS

JOB NO.	ISSUE	APPROVED BY	DATE		
16463	ORIGINAL	R.F.DONOVAN/W.E.HOLLAND	DEC. 31, 1987		
REVISIONS					
NO.	APPROVED BY	DATE	NO.	APPROVED BY	DATE
1	DONOVAN / HOLLAND	DEC 31, 1988			
2	RICHARD F. DONOVAN	DEC 31, 1989			
3	<i>Richard F. Donovan</i>	DEC 31, 1990			

PLANIMETRIC MAPPING PREPARED BY:
GEOD CORPORATION
 73 OAK RIDGE ROAD-OAK RIDGE, N.J. 07438
 FROM AERIAL PHOTOGRAPHY, DATED DEC. 1986

NOTES:
 GRID : MASSACHUSETTS STATE PLANE COORDINATE SYSTEM
 THIS MAP IS MAINTAINED FOR TAX ASSESSMENT PURPOSES ONLY.
 NO OTHER USE IS AUTHORIZED.

LEGEND

MAP MATCH LINE	---	BUILDING	
STATE & TOWN LINE	----	FENCE	
PARCEL NUMBER	2222	RAILROAD	
LOT LINE	----	RETAINING WALL	
DNOTES COMMON OWNER	∑	STONE WALL	
SCALED DIMENSION	100 S	STREAM, RIVER	
RECORD DIMENSION	142.52	LAKE, POND	
PARCEL AREA	18.2 A	WETLANDS	
CEMETERY	†		
HOUSE STREET NUMBER	(200)		
REVISED & REPRINTED BY			
CARTOGRAPHIC ASSOCIATES, INC.			
LITTLETON, N.H. 03561			

32	33
37	38
42	43

KEY

TOWN OF UXBRIDGE
 WORCESTER COUNTY, MASSACHUSETTS
TAX ASSESSORS MAP
MAP - 37

200 0 200 400
 SCALE: 1 INCH = 200 FEET



PREPARED BY:
STONE & WEBSTER ENGINEERING CORPORATION
 245 SUMMER ST. BOSTON, MASSACHUSETTS

JOB NO.	ISSUE	APPROVED BY	DATE		
16463	ORIGINAL	R.F. DONOVAN/W.E. HOLLAND	DEC. 31, 1987		
REVISIONS					
NO.	APPROVED BY	DATE	NO.	APPROVED BY	DATE
1	DONOVAN / HOLLAND	DEC 31, 1988			
2	RICHARD F. DONOVAN	DEC 31, 1988			
3	<i>Richard F. Donovan</i>	DEC 31, 1990			

PLANIMETRIC MAPPING PREPARED BY:
GEOD CORPORATION
 73 OAK RIDGE ROAD-OAK RIDGE, N.J. 07438
 FROM AERIAL PHOTOGRAPHY, DATED DEC. 1986

NOTES:
 GRID : MASSACHUSETTS STATE PLANE COORDINATE SYSTEM
 THIS MAP IS MAINTAINED FOR TAX ASSESSMENT PURPOSES ONLY.
 NO OTHER USE IS AUTHORIZED.

LEGEND

MAP MATCH LINE	---	BUILDING	
STATE & TOWN LINE	---	FENCE	
PARCEL NUMBER	2222	RAILROAD	
LOT LINE	---	RETAINING WALL	
DENOTES COMMON OWNER		STONE WALL	
SCALED DIMENSION	100 S	STREAM, RIVER	
RECORD DIMENSION	142.52	LAKE, POND	
PARCEL AREA	18.2 A	WETLANDS	
CEMETERY	↑		
HOUSE STREET NUMBER	(200)		
REVISED & REPRINTED BY			
CARTOGRAPHIC ASSOCIATES, INC.			
LITTLETON, N.H. 03561			

33	34	35
38	39	40
43	44	45

KEY

TOWN OF UXBRIDGE
 WORCESTER COUNTY, MASSACHUSETTS
 TAX ASSESSORS MAP
MAP - 39

200 0 200 400
 SCALE: 1 INCH = 200 FEET



PREPARED BY:
STONE & WEBSTER ENGINEERING CORPORATION
 245 SUMMER ST. BOSTON, MASSACHUSETTS

JOB NO.	ISSUE	APPROVED BY	DATE
16463	ORIGINAL	R.F.DONOVAN/W.E.HOLLAND	DEC. 31, 1987

REVISIONS					
NO.	APPROVED BY	DATE	NO.	APPROVED BY	DATE
1	DONOVAN / HOLLAND	DEC 31, 1988			
2	RICHARD F. DONOVAN	DEC 31, 1989			
3A	<i>Richard F. Donovan</i>	DEC 31, 1990			

PLANIMETRIC MAPPING PREPARED BY:
GEOD CORPORATION
 73 OAK RIDGE ROAD-OAK RIDGE, N.J. 07438
 FROM AERIAL PHOTOGRAPHY, DATED DEC. 1986

NOTES:
 GRID : MASSACHUSETTS STATE PLANE COORDINATE SYSTEM
 THIS MAP IS MAINTAINED FOR TAX ASSESSMENT PURPOSES ONLY.
 NO OTHER USE IS AUTHORIZED.

MAP MATCH LINE
 STATE & TOWN LINE
 PARCEL NUMBER
 LOT LINE

2222

DENOTES COMMON OWNER
 SCALED DIMENSION 100 S
 RECORD DIMENSION 142.52
 PARCEL AREA 18.2 A
 CEMETERY
 HOUSE STREET NUMBER (200)
 REVISED & REPRINTED BY
CARTOGRAPHIC ASSOCIATES, INC.
 LITTLETON, N.H. 03561

LEGEND

BUILDING	
FENCE	
RAILROAD	
RETAINING WALL	
STONE WALL	
STREAM, RIVER	
LAKE, POND	
WETLANDS	

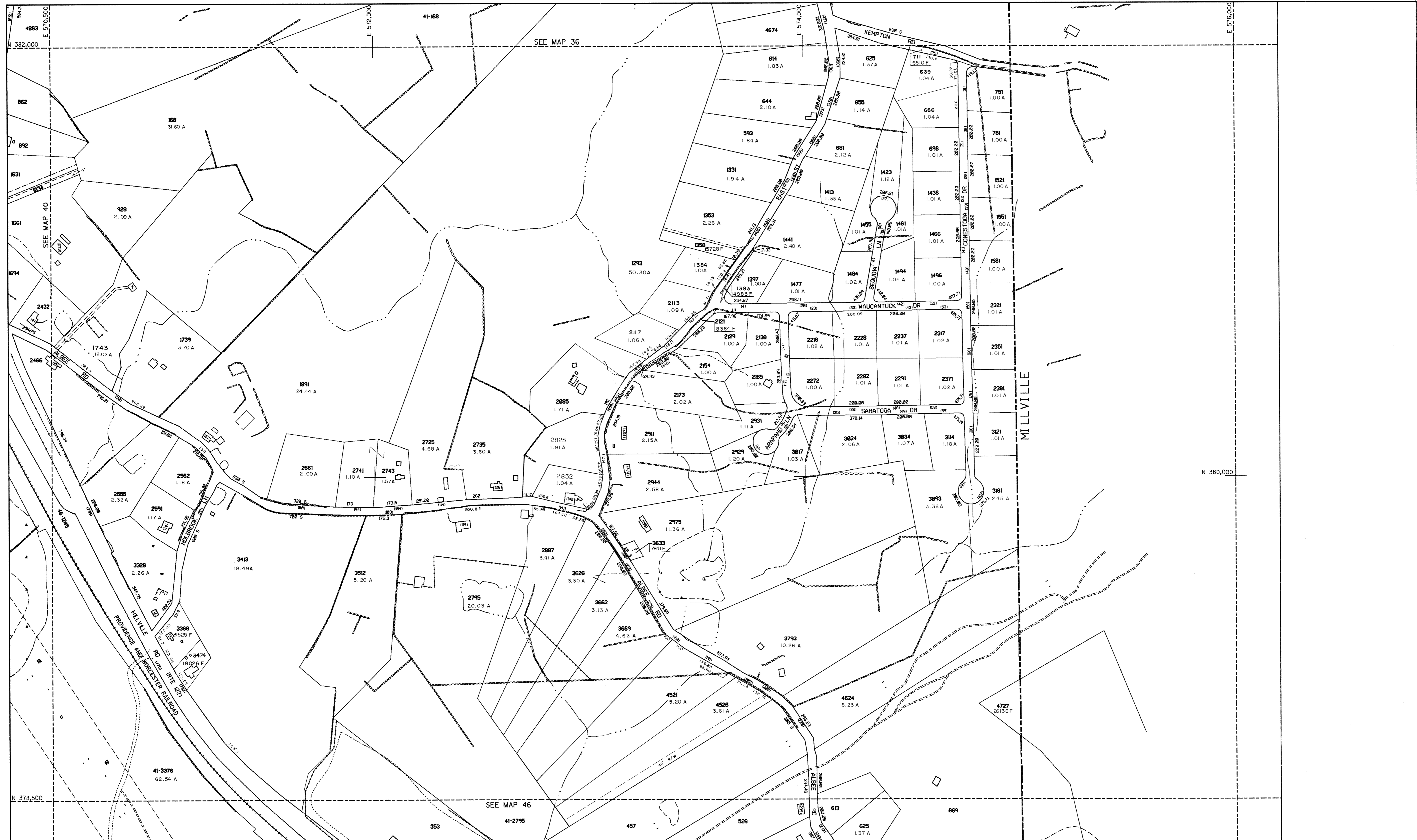
↑

34	35	36
39	40	41
44	45	46

KEY

TOWN OF UXBRIDGE
 WORCESTER COUNTY, MASSACHUSETTS
 TAX ASSESSORS MAP
MAP - 40

200 0 200 400
 SCALE: 1 INCH = 200 FEET



PREPARED BY:
STONE & WEBSTER ENGINEERING CORPORATION
 245 SUMMER ST. BOSTON, MASSACHUSETTS

JOB NO.	ISSUE	APPROVED BY	DATE		
16463	ORIGINAL	R.F. DONOVAN/W.E. HOLLAND	DEC. 31, 1987		
REVISIONS					
NO.	APPROVED BY	DATE	NO.	APPROVED BY	DATE
1	DONOVAN / HOLLAND	DEC 31, 1988			
2	RICHARD F. DONOVAN	DEC 31, 1989			
3A	Richard F. Donovan	DEC 31, 1990			

PLANIMETRIC MAPPING PREPARED BY:
GEOD CORPORATION
 73 OAK RIDGE ROAD-OAK RIDGE, N.J. 07438
 FROM AERIAL PHOTOGRAPHY, DATED DEC. 1986

NOTES:
 GRID : MASSACHUSETTS STATE PLANE COORDINATE SYSTEM
 THIS MAP IS MAINTAINED FOR TAX ASSESSMENT PURPOSES ONLY.
 NO OTHER USE IS AUTHORIZED.

LEGEND

MAP MATCH LINE	---
STATE & TOWN LINE	----
PARCEL NUMBER	2222
LOT LINE	----
DENOTES COMMON OWNER	Σ
SCALED DIMENSION	100 S
RECORD DIMENSION	142.52
PARCEL AREA	18.2 A
CEMETERY	+
HOUSE STREET NUMBER	(200)
REVISED & REPRINTED BY:	
CARTOGRAPHIC ASSOCIATES, INC.	
LITTLETON, N.H. 03581	

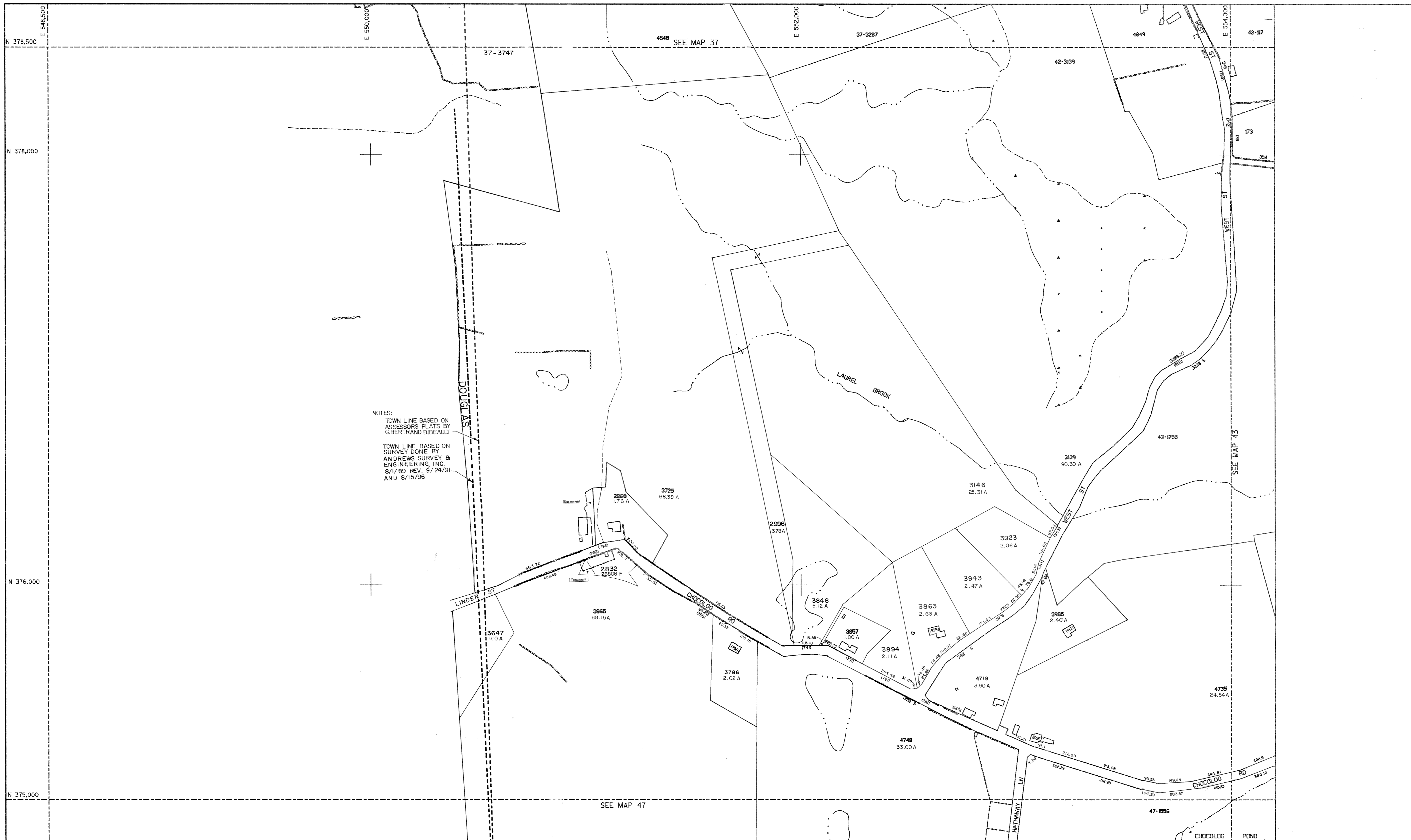
BUILDING	
FENCE	
RAILROAD	
RETAINING WALL	
STONE WALL	
STREAM, RIVER	
LAKE, POND	
WETLANDS	

35	36
40	41
45	46

KEY

TOWN OF UXBRIDGE
 WORCESTER COUNTY, MASSACHUSETTS
TAX ASSESSORS MAP
MAP - 41

200 0 200 400
 SCALE: 1 INCH = 200 FEET



NOTES:
 TOWN LINE BASED ON ASSESSORS PLATS BY G. BERTRAND BIBEALU
 TOWN LINE BASED ON SURVEY DONE BY ANDREWS SURVEY & ENGINEERING, INC. 8/1/89 REV. 9/24/91 AND 8/15/96

PREPARED BY:
STONE & WEBSTER ENGINEERING CORPORATION
 245 SUMMER ST. BOSTON, MASSACHUSETTS

JOB NO.	ISSUE	APPROVED BY	DATE		
16463	ORIGINAL	R.F. DONOVAN/W.E. HOLLAND	DEC. 31, 1987		
REVISIONS					
NO.	APPROVED BY	DATE	NO.	APPROVED BY	DATE
1	DONOVAN / HOLLAND	DEC 31, 1988			
2	RICHARD F. DONOVAN	DEC 31, 1989			
3A	<i>Richard F. Donovan</i>	DEC 31, 1990			

PLANIMETRIC MAPPING PREPARED BY:
GEOD CORPORATION
 73 OAK RIDGE ROAD-OAK RIDGE, N.J. 07438
 FROM AERIAL PHOTOGRAPHY, DATED DEC. 1986

NOTES:
 GRID : MASSACHUSETTS STATE PLANE COORDINATE SYSTEM
 THIS MAP IS MAINTAINED FOR TAX ASSESSMENT PURPOSES ONLY.
 NO OTHER USE IS AUTHORIZED.

LEGEND

MAP MATCH LINE	---
STATE & TOWN LINE	----
PARCEL NUMBER	2222
LOT LINE	----
DENOTES COMMON OWNER	Σ
SCALED DIMENSION	100 S
RECORD DIMENSION	142.52
PARCEL AREA	18.2 A
CEMETERY	†
HOUSE STREET NUMBER	(200)
REVISED & REPRINTED BY	CARTOGRAPHIC ASSOCIATES, INC.
	LITTLETON, N.H. 03561
BUILDING	
FENCE	
RAILROAD	
RETAINING WALL	
STONE WALL	
STREAM, RIVER	
LAKE, POND	
WETLANDS	

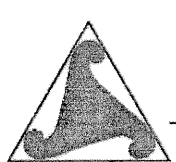
	37	38
	42	43
	47	48

KEY


TOWN OF UXBRIDGE
 WORCESTER COUNTY, MASSACHUSETTS
 TAX ASSESSORS MAP
MAP - 42

200 0 200 400
 SCALE: 1 INCH = 200 FEET




PREPARED BY:
STONE & WEBSTER ENGINEERING CORPORATION
 245 SUMMER ST. BOSTON, MASSACHUSETTS

JOB NO.	ISSUE	APPROVED BY	DATE		
16463	ORIGINAL	R.F. DONOVAN/W.E. HOLLAND	DEC. 31, 1987		
REVISIONS					
NO.	APPROVED BY	DATE	NO.	APPROVED BY	DATE
1	DONOVAN / HOLLAND	DEC 31, 1988			
2	RICHARD F. DONOVAN	DEC 31, 1989			
3	<i>Richard F. Donovan</i>	DEC 31, 1990			

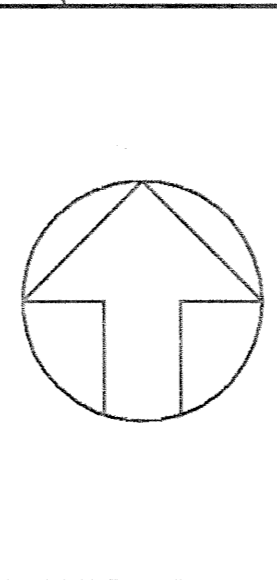

PLANIMETRIC MAPPING PREPARED BY:
GEOD CORPORATION
 73 OAK RIDGE ROAD-OAK RIDGE, N.J. 07438
 FROM AERIAL PHOTOGRAPHY, DATED DEC. 1986

NOTES:
 GRID : MASSACHUSETTS STATE PLANE COORDINATE SYSTEM
 THIS MAP IS MAINTAINED FOR TAX ASSESSMENT PURPOSES ONLY.
 NO OTHER USE IS AUTHORIZED.

MAP MATCH LINE - - - - -
STATE & TOWN LINE - - - - -
PARCEL NUMBER 2222
LOT LINE - - - - -
DENOTES COMMON OWNER ∑
SCALED DIMENSION 100 S
RECORD DIMENSION 142.52
PARCEL AREA 18.2 A
CEMETERY †
HOUSE STREET NUMBER (200)
 REVISED & REPRINTED BY
CARTOGRAPHIC ASSOCIATES, INC.
 LITTLETON, N.H. 03561

LEGEND


BUILDING	
FENCE	
RAILROAD	
RETAINING WALL	
STONE WALL	
STREAM, RIVER	
LAKE, POND	
WETLANDS	



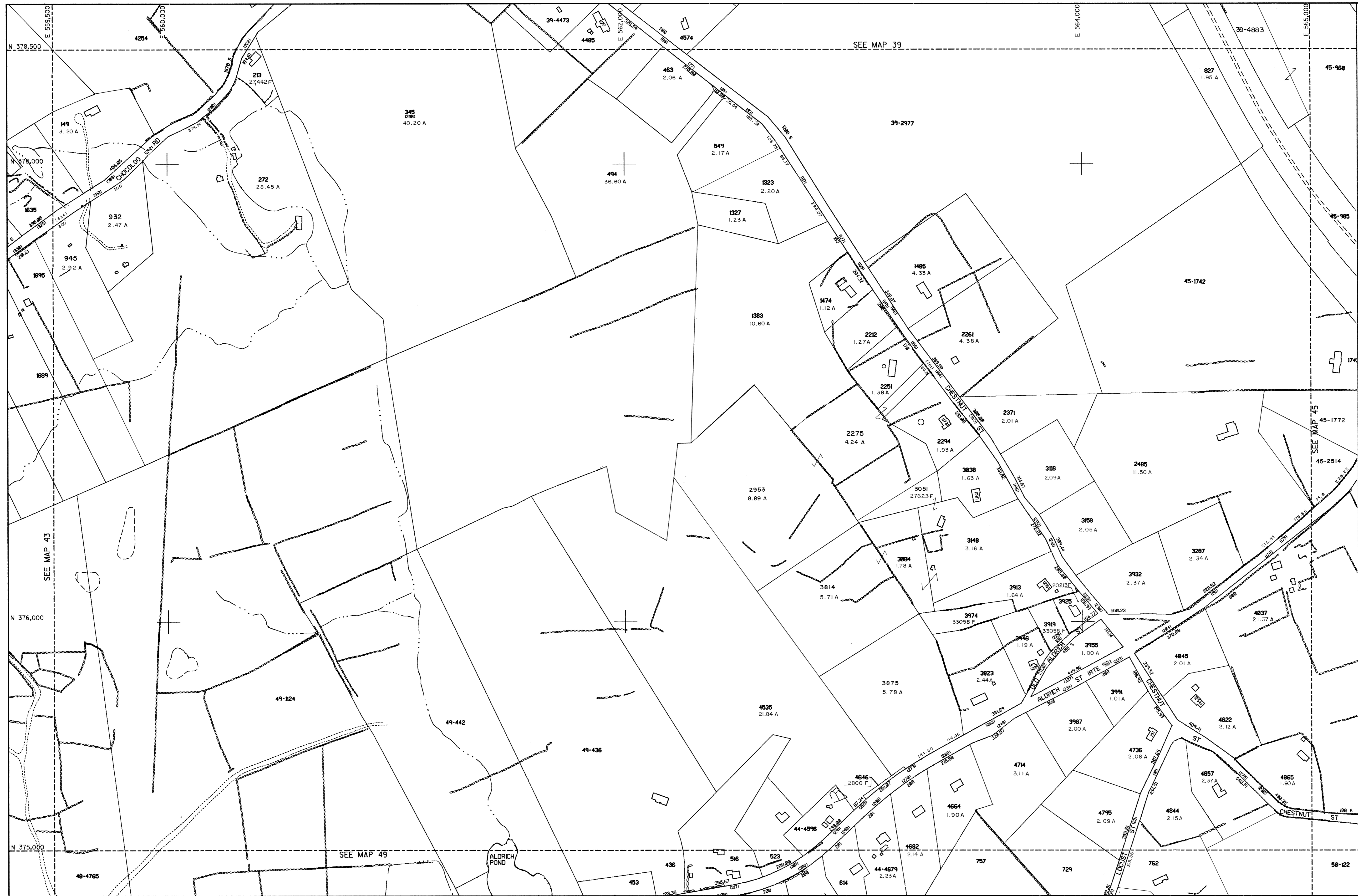
37	38	39
42	43	44
47	48	49

KEY

TOWN OF UXBRIDGE
 WORCESTER COUNTY, MASSACHUSETTS
TAX ASSESSORS MAP
MAP - 43



SCALE: 1 INCH = 200 FEET



PREPARED BY:
STONE & WEBSTER ENGINEERING CORPORATION
 245 SUMMER ST. BOSTON, MASSACHUSETTS

JOB NO.	ISSUE	APPROVED BY	DATE
16463	ORIGINAL	R.F. DONOVAN / W.E. HOLLAND	DEC. 31, 1987

REVISIONS					
NO.	APPROVED BY	DATE	NO.	APPROVED BY	DATE
1	DONOVAN / HOLLAND	DEC 31, 1988			
2	RICHARD F. DONOVAN	DEC 31, 1989			
3A	<i>Richard F. Donovan</i>	DEC 31, 1990			

PLANIMETRIC MAPPING PREPARED BY:
GEOD CORPORATION
 73 OAK RIDGE ROAD - OAK RIDGE, N.J. 07438
 FROM AERIAL PHOTOGRAPHY, DATED DEC. 1986

NOTES:
 GRID : MASSACHUSETTS STATE PLANE COORDINATE SYSTEM
 THIS MAP IS MAINTAINED FOR TAX ASSESSMENT PURPOSES ONLY.
 NO OTHER USE IS AUTHORIZED.

LEGEND

MAP MATCH LINE	---
STATE & TOWN LINE	----
PARCEL NUMBER	2222
LOT LINE	---
DENOTES COMMON OWNER	Σ
SCALED DIMENSION	100 S
RECORD DIMENSION	142.52
PARCEL AREA	18.2 A
CEMETERY	†
HOUSE STREET NUMBER	(200)
REVISED & REPRINTED BY	CARTOGRAPHIC ASSOCIATES, INC.
	LITTLETON, N.H. 03561

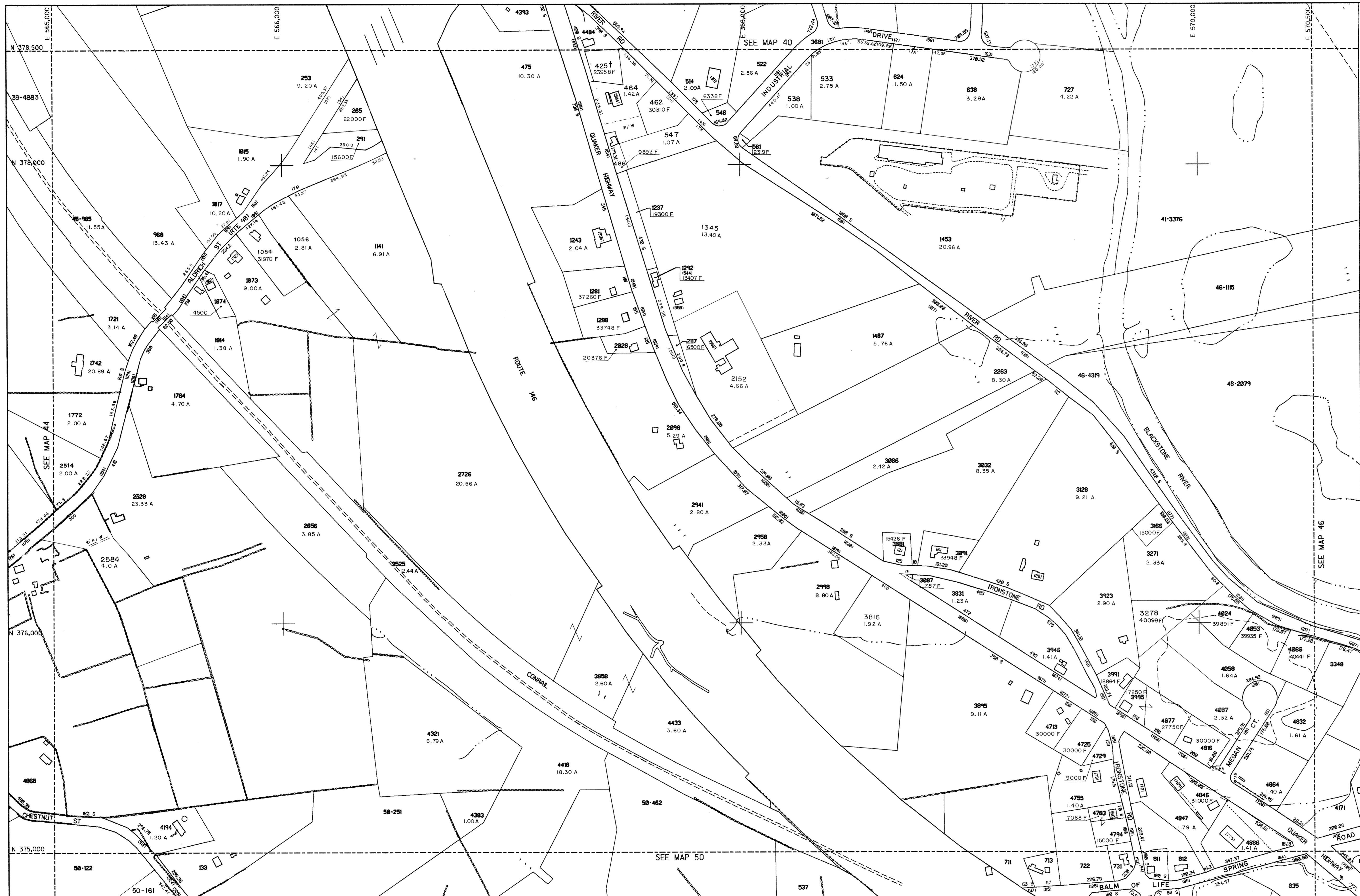
BUILDING	
FENCE	
RAILROAD	
RETAINING WALL	
STONE WALL	
STREAM, RIVER	
LAKE, POND	
WETLANDS	

38	39	40
43	44	45
48	49	50

KEY

TOWN OF UXBRIDGE
 WORCESTER COUNTY, MASSACHUSETTS
 TAX ASSESSORS MAP
MAP - 44

SCALE: 1 INCH = 200 FEET



PREPARED BY:
STONE & WEBSTER ENGINEERING CORPORATION
 245 SUMMER ST. BOSTON, MASSACHUSETTS

JOB NO. 16463	ISSUE ORIGINAL	APPROVED BY R.F.DONOVAN/W.E.HOLLAND	DATE DEC. 31, 1987		
REVISIONS					
NO.	APPROVED BY	DATE	NO.	APPROVED BY	DATE
1	DONOVAN / HOLLAND	DEC 31, 1988			
2	RICHARD F. DONOVAN	DEC 31, 1989			
3A	<i>Richard F. Donovan</i>	DEC 31, 1990			

PLANIMETRIC MAPPING PREPARED BY:
GEOD CORPORATION
 73 OAK RIDGE ROAD-OAK RIDGE, N.J. 07438
 FROM AERIAL PHOTOGRAPHY, DATED DEC. 1986

NOTES:
 GRID : MASSACHUSETTS STATE PLANE COORDINATE SYSTEM
 THIS MAP IS MAINTAINED FOR TAX ASSESSMENT PURPOSES ONLY.
 NO OTHER USE IS AUTHORIZED.

MAP MATCH LINE
 STATE & TOWN LINE
 PARCEL NUMBER
 LOT LINE
 DENOTES COMMON OWNER
 SCALED DIMENSION
 RECORD DIMENSION
 PARCEL AREA
 CEMETERY
 HOUSE STREET NUMBER (200)
 REVISED & REPRINTED BY
CARTOGRAPHIC ASSOCIATES, INC.
 LITTLETON, NH. 03561

LEGEND

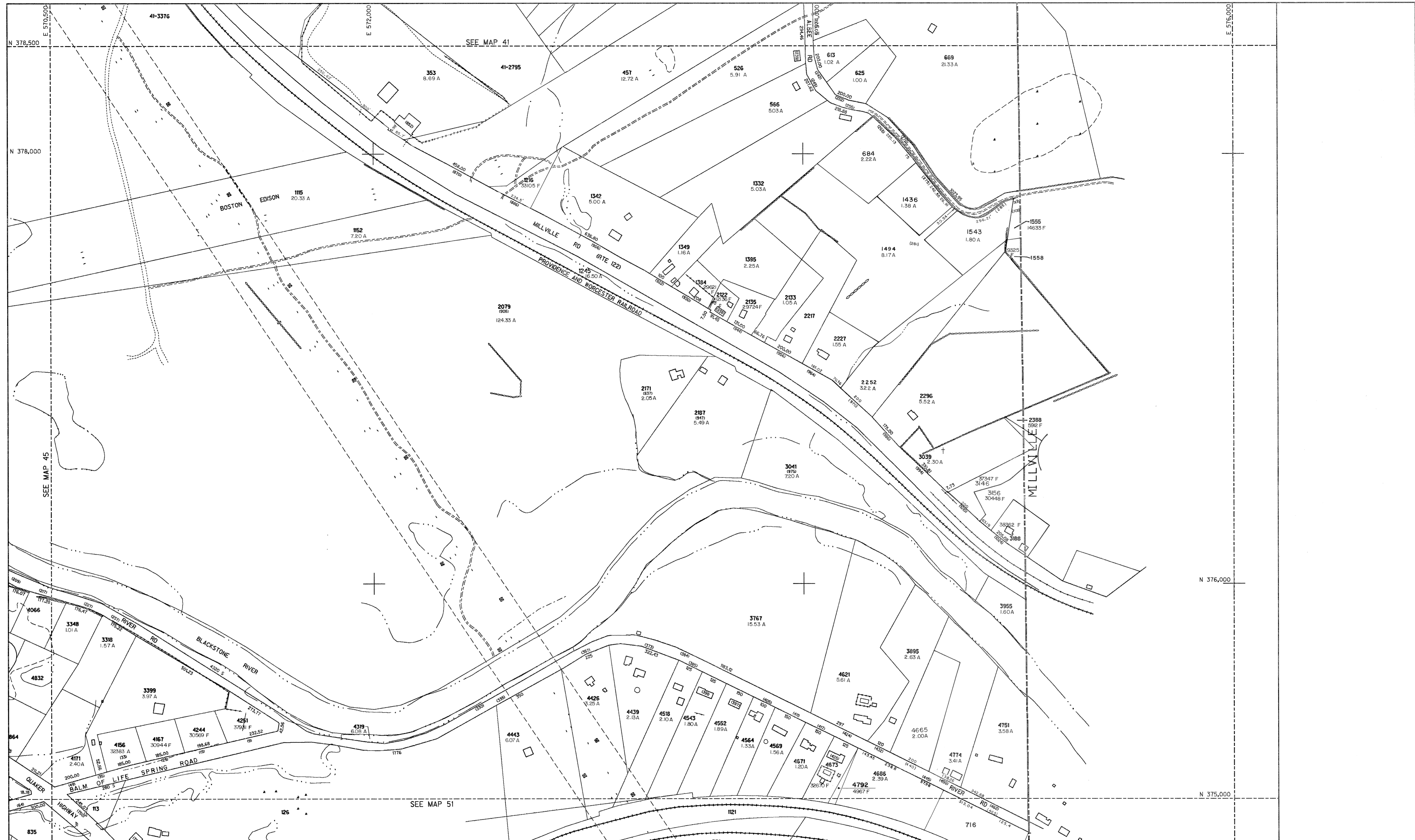
- BUILDING
- FENCE
- RAILROAD
- RETAINING WALL
- STONE WALL
- STREAM, RIVER
- LAKE, POND
- WETLANDS

39	40	41
44	45	46
49	50	51

KEY

TOWN OF UXBRIDGE
 WORCESTER COUNTY, MASSACHUSETTS
TAX ASSESSORS MAP
MAP - 45

200 0 200 400
 SCALE: 1 INCH = 200 FEET



PREPARED BY:
STONE & WEBSTER ENGINEERING CORPORATION
 245 SUMMER ST. BOSTON, MASSACHUSETTS

JOB NO.	ISSUE	APPROVED BY	DATE		
16463	ORIGINAL	R.F. DONOVAN/W.E. HOLLAND	DEC. 31, 1987		
REVISIONS					
NO.	APPROVED BY	DATE	NO.	APPROVED BY	DATE
1	DONOVAN / HOLLAND	DEC 31, 1988			
2	RICHARD F. DONOVAN	DEC 31, 1989			
3	Richard F. Donovan	DEC 31, 1990			

PLANIMETRIC MAPPING PREPARED BY:
GEOD CORPORATION
 73 OAK RIDGE ROAD - OAK RIDGE, N.J. 07438
 FROM AERIAL PHOTOGRAPHY, DATED DEC. 1986

NOTES:
 GRID : MASSACHUSETTS STATE PLANE COORDINATE SYSTEM
 THIS MAP IS MAINTAINED FOR TAX ASSESSMENT PURPOSES ONLY.
 NO OTHER USE IS AUTHORIZED.

LEGEND

MAP MATCH LINE	---
STATE & TOWN LINE	----
PARCEL NUMBER	2222
LOT LINE	----
DENOTES COMMON OWNER	Σ
SCALED DIMENSION	100 S
RECORD DIMENSION	142.52
PARCEL AREA	18.2 A
CEMETERY	†
HOUSE STREET NUMBER	(200)
REVISED & REPRINTED BY	CARTOGRAPHIC ASSOCIATES, INC.
	LITTLETON, N.H. 03561

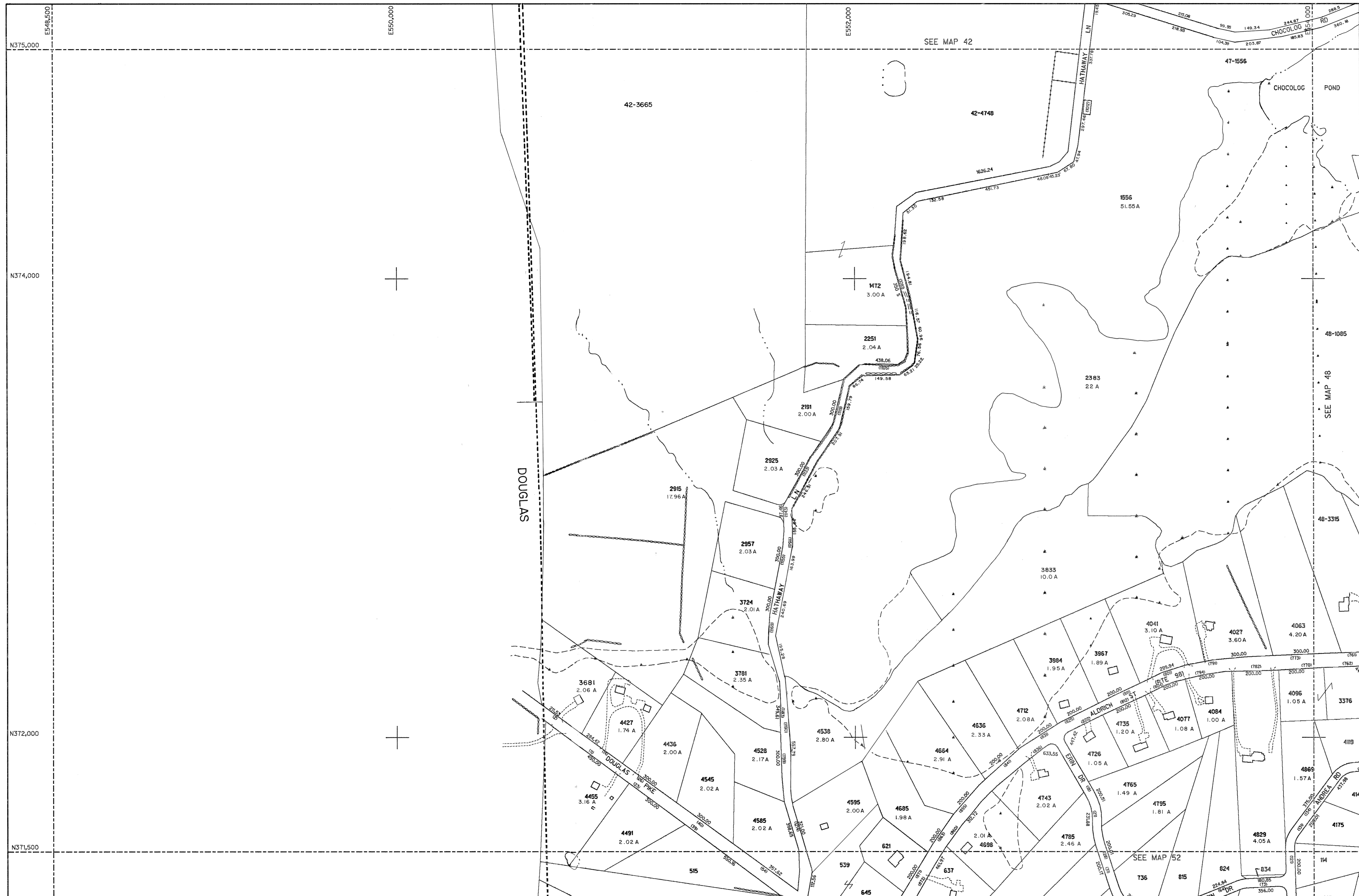
BUILDING	
FENCE	
RAILROAD	
RETAINING WALL	
STONE WALL	
STREAM, RIVER	
LAKE, POND	
WETLANDS	


40	41	
45	46	
50	51	

KEY


TOWN OF UXBRIDGE
 WORCESTER COUNTY, MASSACHUSETTS
TAX ASSESSORS MAP
MAP - 46

200 0 200 400
 SCALE: 1 INCH = 200 FEET











PREPARED BY:
STONE & WEBSTER ENGINEERING CORPORATION
 245 SUMMER ST. BOSTON, MASSACHUSETTS









JOB NO.	ISSUE	APPROVED BY	DATE		
16463	ORIGINAL	R.F.DONOVAN/W.E.HOLLAND	DEC. 31, 1987		
REVISIONS					
NO.	APPROVED BY	DATE	NO.	APPROVED BY	DATE
1	DONOVAN / HOLLAND	DEC 31, 1988			
2	RICHARD F. DONOVAN	DEC 31, 1989			
3	<i>Richard F. Donovan</i>	DEC 31, 1990			


PLANIMETRIC MAPPING PREPARED BY:
GEOD CORPORATION
 73 OAK RIDGE ROAD-OAK RIDGE, N.J. 07438
 FROM AERIAL PHOTOGRAPHY, DATED DEC. 1986

NOTES:
 GRID : MASSACHUSETTS STATE PLANE COORDINATE SYSTEM
 THIS MAP IS MAINTAINED FOR TAX ASSESSMENT PURPOSES ONLY.
 NO OTHER USE IS AUTHORIZED.

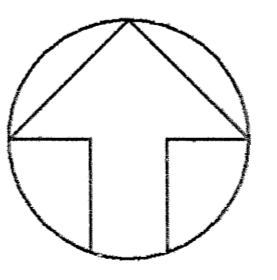
LEGEND

MAP MATCH LINE	---
STATE & TOWN LINE	---
PARCEL NUMBER	2222
LOT LINE	---
DENOTES COMMON OWNER SCALED DIMENSION RECORD DIMENSION PARCEL AREA CEMETERY HOUSE STREET NUMBER (200) REVISED & REPRINTED BY CARTOGRAPHIC ASSOCIATES, INC. LITTLETON, N.H. 03561	      


BUILDING	
FENCE	
RAILROAD	
RETAINING WALL	
STONE WALL	
STREAM, RIVER	
LAKE, POND	
WETLANDS	

42	43
47	48
52	53

KEY



TOWN OF UXBRIDGE
 WORCESTER COUNTY, MASSACHUSETTS
TAX ASSESSORS MAP
MAP - 47



SCALE: 1 INCH = 200 FEET



PREPARED BY:
STONE & WEBSTER ENGINEERING CORPORATION
 245 SUMMER ST. BOSTON, MASSACHUSETTS

JOB NO.	ISSUE	APPROVED BY	DATE		
16463	ORIGINAL	R.F. DONOVAN/W.E. HOLLAND	DEC. 31, 1987		
REVISONS					
NO.	APPROVED BY	DATE	NO.	APPROVED BY	DATE
1	DONOVAN / HOLLAND	DEC 31, 1988			
2	RICHARD F. DONOVAN	DEC 31, 1989			
3A	<i>Richard F. Donovan</i>	DEC 31, 1990			

PLANIMETRIC MAPPING PREPARED BY:
GEOD CORPORATION
 73 OAK RIDGE ROAD-OAK RIDGE, N.J. 07438
 FROM AERIAL PHOTOGRAPHY, DATED DEC. 1986

NOTES:
 GRID : MASSACHUSETTS STATE PLANE COORDINATE SYSTEM
 THIS MAP IS MAINTAINED FOR TAX ASSESSMENT PURPOSES ONLY.
 NO OTHER USE IS AUTHORIZED.

MAP MATCH LINE
 STATE & TOWN LINE
 PARCEL NUMBER
 LOT LINE

--- 2222 ---

∑ DENOTES COMMON OWNER
 S SCALED DIMENSION 100 S
 142.52 RECORD DIMENSION
 18.2 A PARCEL AREA
 † CEMETERY
 (200) HOUSE STREET NUMBER
 REVISED & REPRINTED BY
CARTOGRAPHIC ASSOCIATES, INC.
 LITTLETON, N.H. 03561

LEGEND

BUILDING	
FENCE	
RAILROAD	
RETAINING WALL	
STONE WALL	
STREAM, RIVER	
LAKE, POND	
WETLANDS	

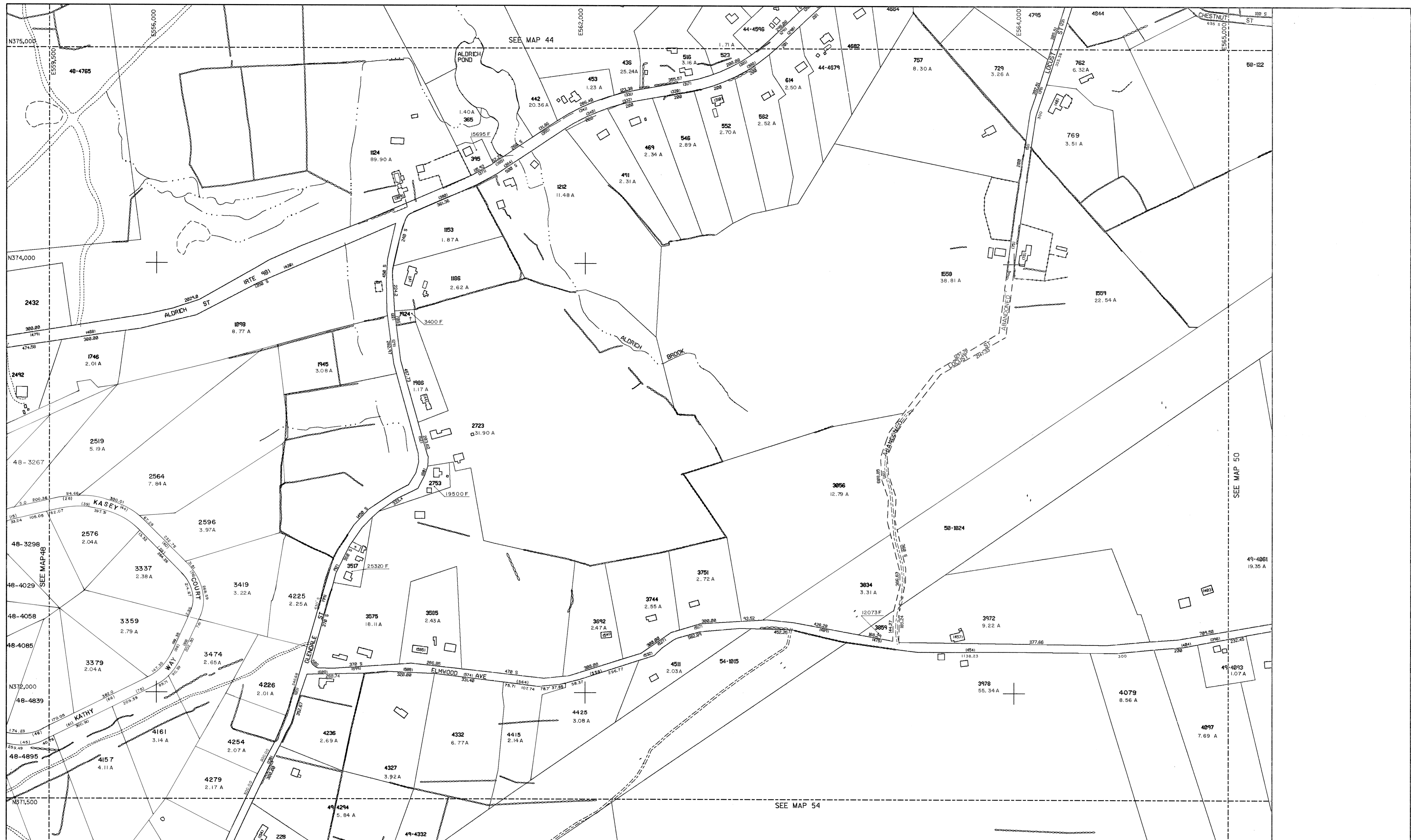
42	43	44
47	(48)	49
52	53	54

KEY

TOWN OF UXBRIDGE
 WORCESTER COUNTY, MASSACHUSETTS
 TAX ASSESSORS MAP
MAP - 48

200 0 200 400
 SCALE: 1 INCH = 200 FEET

MODEL: LUXMP48.DGN



PREPARED BY:
STONE & WEBSTER ENGINEERING CORPORATION
 245 SUMMER ST. BOSTON, MASSACHUSETTS

JOB NO. 16463	ISSUE ORIGINAL	APPROVED BY R.F.DONOVAN/W.E.HOLLAND	DATE DEC. 31, 1987
REVISIONS			
NO.	APPROVED BY	DATE	NO.
1	DONOVAN, HOLLAND	DEC 31, 1988	
2	RICHARD F. DONOVAN	DEC 31, 1989	
3A	Richard F. Donovan	DEC 31, 1990	

PLANIMETRIC MAPPING PREPARED BY:
GEOD CORPORATION
 73 OAK RIDGE ROAD-OAK RIDGE,N.H. 07438
 FROM AERIAL PHOTOGRAPHY, DATED DEC. 1986

NOTES:
 GRID : MASSACHUSETTS STATE PLANE COORDINATE SYSTEM
 THIS MAP IS MAINTAINED FOR TAX ASSESSMENT PURPOSES ONLY.
 NO OTHER USE IS AUTHORIZED.

LEGEND

MAP MATCH LINE	---
STATE & TOWN LINE	---
PARCEL NUMBER	2222
LOT LINE	---
DENOTES COMMON OWNER	Σ
SCALED DIMENSION	100 S
RECORD DIMENSION	142.52
PARCEL AREA	18.2 A
CEMETERY	+
HOUSE STREET NUMBER	(200)
REVISED & REPRINTED BY	
CARTOGRAPHIC ASSOCIATES, INC.	
LITTLETON, N.H. 03561	

BUILDING	
FENCE	
RAILROAD	
RETAINING WALL	
STONE WALL	
STREAM, RIVER	
LAKE, POND	
WETLANDS	

43	44	45
48	49	50
53	54	55

KEY

TOWN OF UXBRIDGE
 WORCESTER COUNTY, MASSACHUSETTS
 TAX ASSESSORS MAP
MAP - 49

SCALE: 1 INCH = 200 FEET



PREPARED BY:
STONE & WEBSTER ENGINEERING CORPORATION
 245 SUMMER ST. BOSTON, MASSACHUSETTS

JOB NO.	ISSUE	APPROVED BY	DATE
16463	ORIGINAL	R.F. DONOVAN/W.E. HOLLAND	DEC. 31, 1987

REVISIONS					
NO.	APPROVED BY	DATE	NO.	APPROVED BY	DATE
1	DONOVAN / HOLLAND	DEC 31, 1988			
2	RICHARD F. DONOVAN	DEC 31, 1985			
3	<i>Richard F. Donovan</i>	DEC 31, 1990			

PLANIMETRIC MAPPING PREPARED BY:
GEOD CORPORATION
 73 OAK RIDGE ROAD-OAK RIDGE, N.J. 07438
 FROM AERIAL PHOTOGRAPHY, DATED DEC. 1986

NOTES:
 GRID: MASSACHUSETTS STATE PLANE COORDINATE SYSTEM
 THIS MAP IS MAINTAINED FOR TAX ASSESSMENT PURPOSES ONLY.
 NO OTHER USE IS AUTHORIZED.

LEGEND

MAP MATCH LINE	---
STATE & TOWN LINE	----
PARCEL NUMBER	2222
LOT LINE	----
DENOTES COMMON OWNER	∑
SCALED DIMENSION	100 S
RECORD DIMENSION	142.52
PARCEL AREA	18.2 A
CEMETERY	†
HOUSE STREET NUMBER	(200)
REVISED & REPRINTED BY	CARTOGRAPHIC ASSOCIATES, INC.
LITTLETON, N.H. 03561	

BUILDING	
FENCE	
RAILROAD	
RETAINING WALL	
STONE WALL	
STREAM, RIVER	
LAKE, POND	
WETLANDS	

44	45	46
49	50	51
54	55	56

KEY

TOWN OF UXBRIDGE
 WORCESTER COUNTY, MASSACHUSETTS
TAX ASSESSORS MAP
MAP - 50

200 0 200 400
 SCALE: 1 INCH = 200 FEET



PREPARED BY:
STONE & WEBSTER ENGINEERING CORPORATION
 245 SUMMER ST. BOSTON, MASSACHUSETTS

JOB NO.	ISSUE	APPROVED BY	DATE		
16463	ORIGINAL	R.F. DONOVAN/W.E. HOLLAND	DEC. 31, 1987		
REVISIONS					
NO.	APPROVED BY	DATE	NO.	APPROVED BY	DATE
1	DONOVAN / HOLLAND	DEC 31, 1988			
2	RICHARD F. DONOVAN	DEC 31, 1989			
3A	Richard F. Donovan	DEC 31, 1990			

PLANIMETRIC MAPPING PREPARED BY:
GEOD CORPORATION
 73 OAK RIDGE ROAD-OAK RIDGE, N.J. 07438
 FROM AERIAL PHOTOGRAPHY, DATED DEC. 1986

NOTES:
 GRID : MASSACHUSETTS STATE PLANE COORDINATE SYSTEM
 THIS MAP IS MAINTAINED FOR TAX ASSESSMENT PURPOSES ONLY.
 NO OTHER USE IS AUTHORIZED.

LEGEND

MAP MATCH LINE	---
STATE & TOWN LINE	-----
PARCEL NUMBER	2222
LOT LINE	---
DENOTES COMMON OWNER	∩
SCALED DIMENSION	100 S
RECORD DIMENSION	142.52
PARCEL AREA	18.2 A
CEMETERY	+
HOUSE STREET NUMBER	(200)
REVISED & REPRINTED BY	CARTOGRAPHIC ASSOCIATES, INC.
	LITTLETON, N.H. 03561

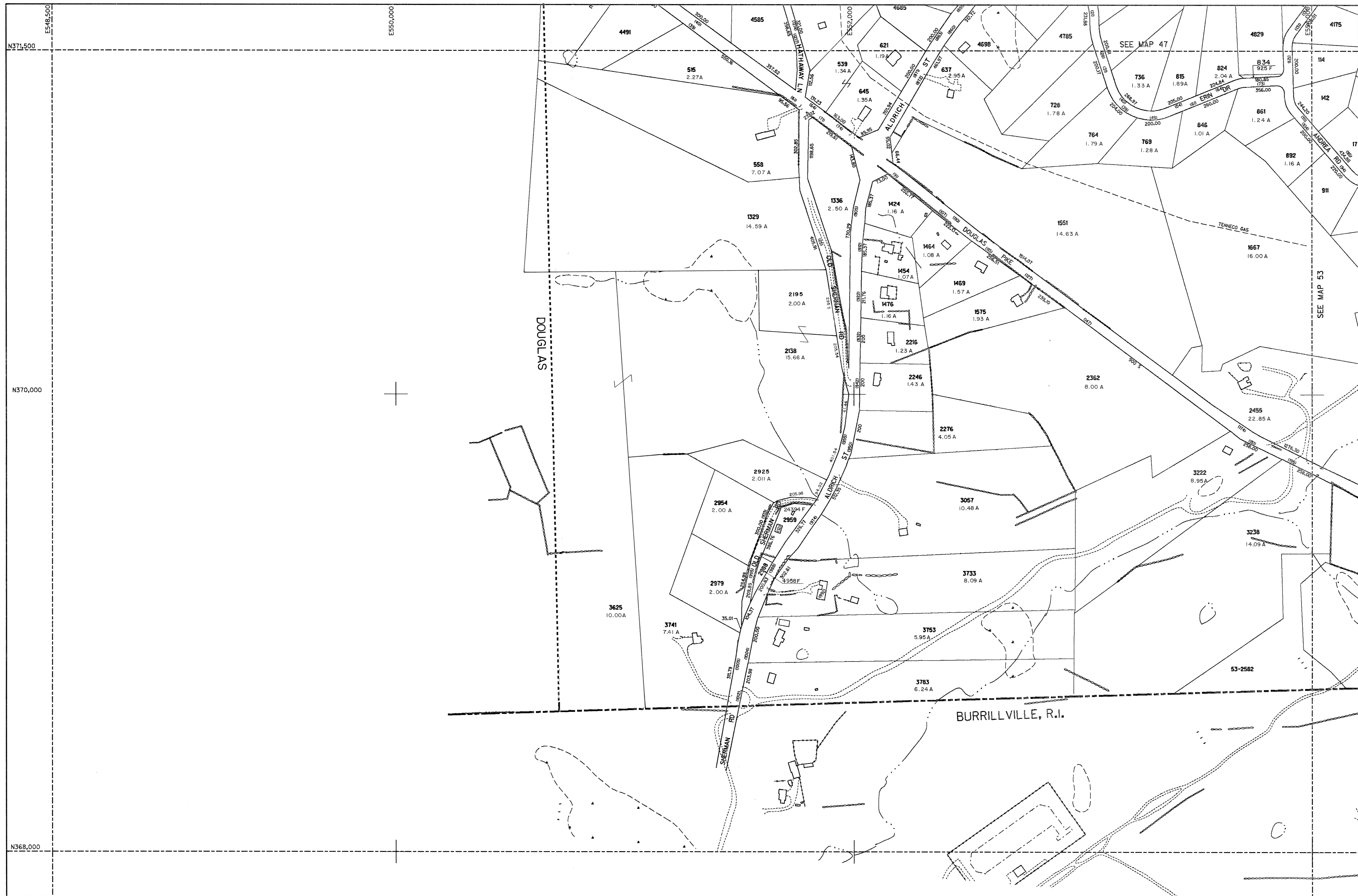
BUILDING	
FENCE	
RAILROAD	
RETAINING WALL	
STONE WALL	
STREAM, RIVER	
LAKE, POND	
WETLANDS	


45	46
50	(51)
55	56

KEY


TOWN OF UXBRIDGE
 WORCESTER COUNTY, MASSACHUSETTS
 TAX ASSESSORS MAP
MAP - 51

SCALE: 1 INCH = 200 FEET




PREPARED BY:
STONE & WEBSTER ENGINEERING CORPORATION
 245 SUMMER ST. BOSTON, MASSACHUSETTS

JOB NO.	ISSUE	APPROVED BY	DATE		
16463	ORIGINAL	R.F.DONOVAN/W.E.HOLLAND	DEC. 31, 1987		
REVISIONS					
NO.	APPROVED BY	DATE	NO.	APPROVED BY	DATE
1	DONOVAN / HOLLAND	DEC 31, 1988			
2	RICHARD F. DONOVAN	DEC 31, 1989			
3	<i>Richard F. Donovan</i>	DEC 31, 1990			

PLANIMETRIC MAPPING PREPARED BY:

GEOD CORPORATION
 73 OAK RIDGE ROAD-OAK RIDGE, N.J. 07438
 FROM AERIAL PHOTOGRAPHY, DATED DEC. 1986

NOTES:
 GRID : MASSACHUSETTS STATE PLANE COORDINATE SYSTEM
 THIS MAP IS MAINTAINED FOR TAX ASSESSMENT PURPOSES ONLY.
 NO OTHER USE IS AUTHORIZED.

LEGEND

MAP MATCH LINE	---
STATE & TOWN LINE	---
PARCEL NUMBER	2222
LOT LINE	---
DENOTES COMMON OWNER	
SCALED DIMENSION	100 S
RECORD DIMENSION	142.52
PARCEL AREA	18.2 A
CEMETERY	†
HOUSE STREET NUMBER	(200)
REVISED & REPRINTED BY	
CARTOGRAPHIC ASSOCIATES, INC.	
LITTLETON, N.H. 03561	

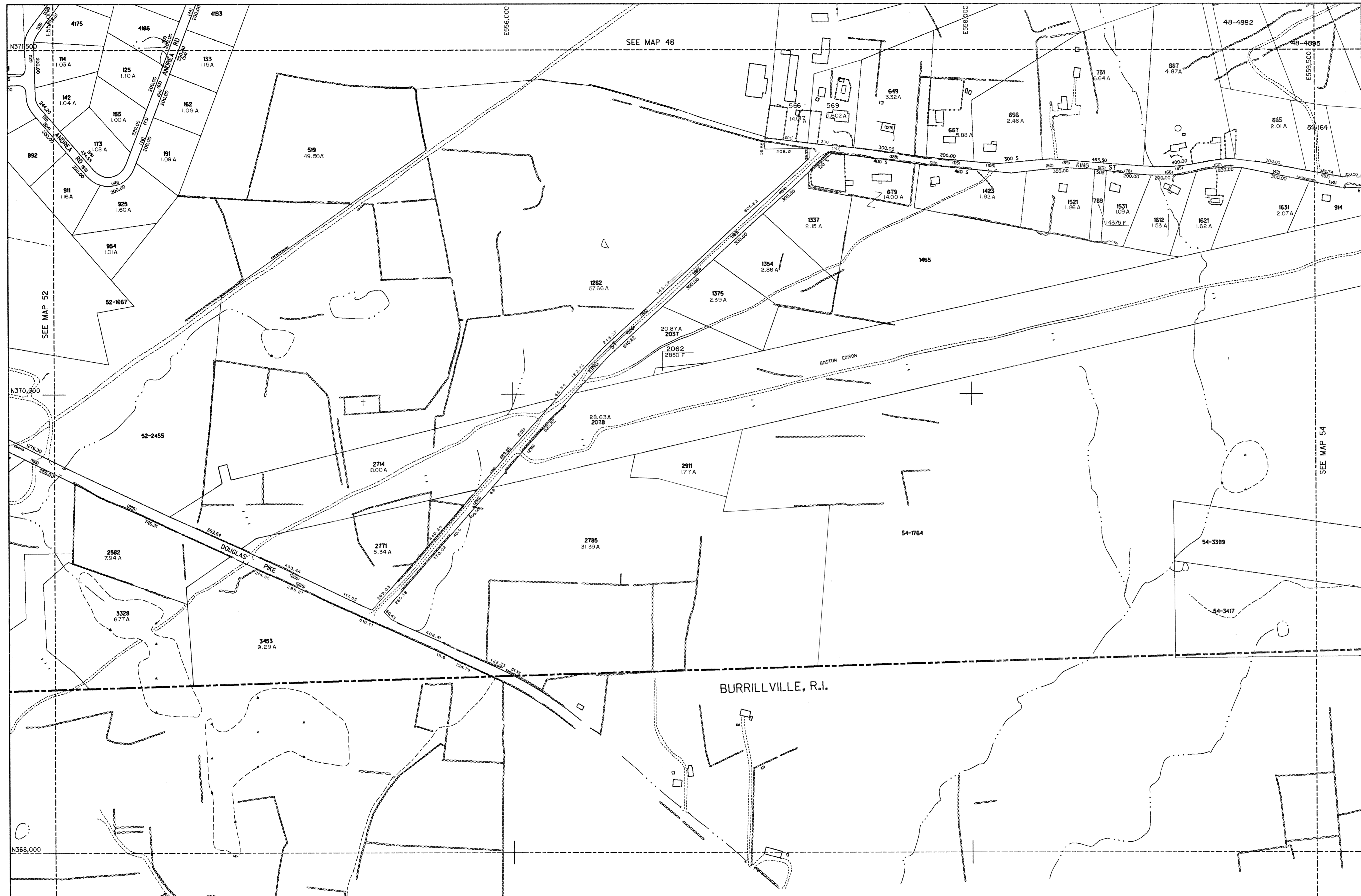
BUILDING	
FENCE	
RAILROAD	
RETAINING WALL	
STONE WALL	
STREAM, RIVER	
LAKE, POND	
WETLANDS	

	47	48
	52	53

KEY

TOWN OF UXBRIDGE
 WORCESTER COUNTY, MASSACHUSETTS
TAX ASSESSORS MAP
MAP - 52

200 0 200 400
 SCALE: 1 INCH = 200 FEET



PREPARED BY:
STONE & WEBSTER ENGINEERING CORPORATION
 245 SUMMER ST. BOSTON, MASSACHUSETTS

JOB NO. 16463	ISSUE ORIGINAL	APPROVED BY R.F. DONOVAN/W.E. HOLLAND	DATE DEC. 31, 1987
REVISIONS			
NO.	APPROVED BY	DATE	NO.
1	DONOVAN / HOLLAND	DEC 31, 1988	
2	RICHARD F. DONOVAN	DEC 31, 1989	
3	Richard F. Donovan	DEC 31, 1990	

PLANIMETRIC MAPPING PREPARED BY:
GEOD CORPORATION
 73 OAK RIDGE ROAD-OAK RIDGE, N.J. 07438
 FROM AERIAL PHOTOGRAPHY, DATED DEC. 1986

NOTES:
 GRID : MASSACHUSETTS STATE PLANE COORDINATE SYSTEM
 THIS MAP IS MAINTAINED FOR TAX ASSESSMENT PURPOSES ONLY.
 NO OTHER USE IS AUTHORIZED.

MAP MATCH LINE
 STATE & TOWN LINE
 PARCEL NUMBER
 LOT LINE

DENOTES COMMON OWNER
 SCALED DIMENSION
 RECORD DIMENSION
 PARCEL AREA
 CEMETERY
 HOUSE STREET NUMBER
 REVISED & REPRINTED BY
CARTOGRAPHIC ASSOCIATES, INC.
 LITTLETON, N.H. 03561

LEGEND

- BUILDING
- FENCE
- RAILROAD
- RETAINING WALL
- STONE WALL
- STREAM, RIVER
- LAKE, POND
- WETLANDS

47	48	49
52	53	54

KEY

TOWN OF UXBRIDGE
 WORCESTER COUNTY, MASSACHUSETTS
 TAX ASSESSORS MAP
MAP - 53

SCALE: 1 INCH = 200 FEET



BURRILLVILLE, R.I.

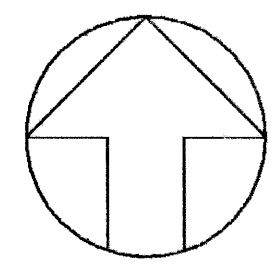
PREPARED BY:
STONE & WEBSTER ENGINEERING CORPORATION
 245 SUMMER ST. BOSTON, MASSACHUSETTS

PLANIMETRIC MAPPING PREPARED BY:
GEOD CORPORATION
 73 OAK RIDGE ROAD-OAK RIDGE,N.J. 07438
 FROM AERIAL PHOTOGRAPHY, DATED DEC. 1986

JOB NO.	ISSUE	APPROVED BY	DATE		
16463	ORIGINAL	R.F.DONOVAN/W.E.HOLLAND	DEC. 31, 1987		
REVISIONS					
NO.	APPROVED BY	DATE	NO.	APPROVED BY	DATE
1	DONOVAN / HOLLAND	DEC 31, 1988			
2	RICHARD F. DONOVAN	DEC 31, 1989			
3	<i>Richard F. Donovan</i>	DEC 31, 1990			

NOTES:
 GRID : MASSACHUSETTS STATE PLANE COORDINATE SYSTEM
 THIS MAP IS MAINTAINED FOR TAX ASSESSMENT PURPOSES ONLY.
 NO OTHER USE IS AUTHORIZED.

LEGEND	
MAP MATCH LINE	-----
STATE & TOWN LINE	-----
PARCEL NUMBER	2222
LOT LINE	-----
DENOTES COMMON OWNER	∑
SCALED DIMENSION	100 S
RECORD DIMENSION	142.52
PARCEL AREA	18.2 A
CEMETERY	†
HOUSE STREET NUMBER	(200)
REVISED & REPRINTED BY	CARTOGRAPHIC ASSOCIATES, INC.
LITTLETON, N.H. 03561	
BUILDING	
FENCE	
RAILROAD	
RETAINING WALL	
STONE WALL	
STREAM, RIVER	
LAKE, POND	
WETLANDS	



48	49	50
53	54	55

KEY

TOWN OF UXBRIDGE
 WORCESTER COUNTY, MASSACHUSETTS
 TAX ASSESSORS MAP
MAP - 54

SCALE: 1 INCH = 200 FEET



PREPARED BY:
STONE & WEBSTER ENGINEERING CORPORATION
 245 SUMMER ST. BOSTON, MASSACHUSETTS

JOB NO.	ISSUE	APPROVED BY	DATE		
16463	ORIGINAL	R.F. DONOVAN/W.E. HOLLAND	DEC. 31, 1987		
REVISIONS					
NO.	APPROVED BY	DATE	NO.	APPROVED BY	DATE
1	DONOVAN / HOLLAND	DEC 31, 1988			
2	RICHARD F. DONOVAN	DEC 31, 1989			
3A	Richard F. Donovan	DEC 31, 1990			

PLANIMETRIC MAPPING PREPARED BY:
GEOD CORPORATION
 73 OAK RIDGE ROAD-OAK RIDGE, N.J. 07438
 FROM AERIAL PHOTOGRAPHY, DATED DEC. 1986

NOTES:
 GRID : MASSACHUSETTS STATE PLANE COORDINATE SYSTEM
 THIS MAP IS MAINTAINED FOR TAX ASSESSMENT PURPOSES ONLY.
 NO OTHER USE IS AUTHORIZED.

LEGEND

MAP MATCH LINE	---
STATE & TOWN LINE	----
PARCEL NUMBER	2222
LOT LINE	----
DENOTES COMMON OWNER	S
SCALED DIMENSION	100 S
RECORD DIMENSION	142.52
PARCEL AREA	18.2 A
CEMETERY	T
HOUSE STREET NUMBER	(200)
REVISED & REPRINTED BY	CARTOGRAPHIC ASSOCIATES, INC.
	LITTLETON, N.H. 03561

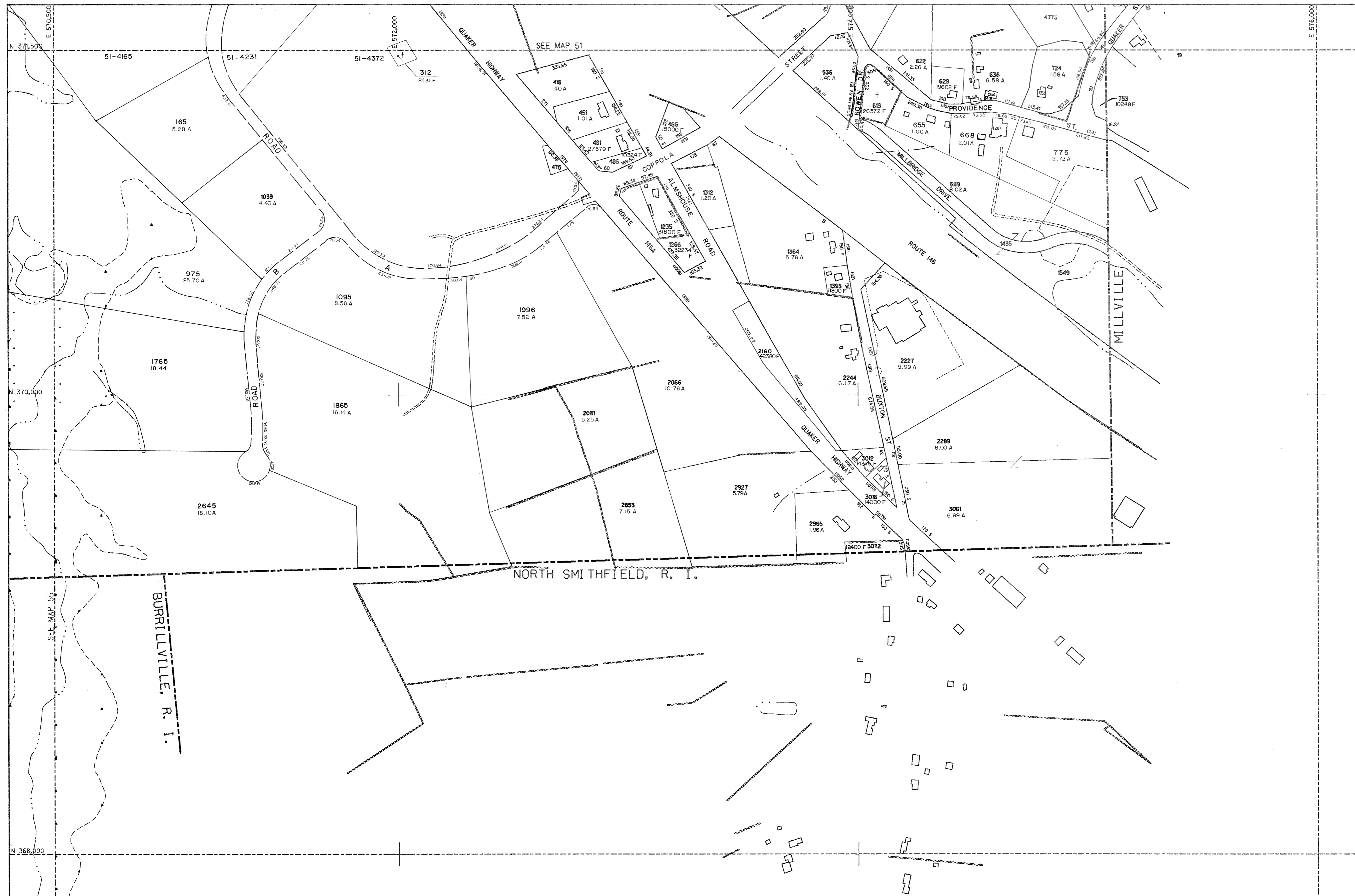
BUILDING	
FENCE	
RAILROAD	
RETAINING WALL	
STONE WALL	
STREAM, RIVER	
LAKE, POND	
WETLANDS	

49	50	51
54	55	56

KEY

TOWN OF UXBRIDGE
 WORCESTER COUNTY, MASSACHUSETTS
 TAX ASSESSORS MAP
MAP - 55

SCALE: 1 INCH = 200 FEET



PREPARED BY:
STONE & WEBSTER ENGINEERING CORPORATION
 245 SUMMER ST. BOSTON, MASSACHUSETTS

JOB NO.	ISSUE	APPROVED BY	DATE		
16463	ORIGINAL	R.F. DONOVAN/W.E. HOLLAND	DEC. 31, 1987		
REVISIONS					
NO.	APPROVED BY	DATE	NO.	APPROVED BY	DATE
1	DONOVAN / HOLLAND	DEC 31, 1988			
2	RICHARD F. DONOVAN	DEC 31, 1989			
3	<i>Richard F. Donovan</i>	DEC 31, 1990			

PLANIMETRIC MAPPING PREPARED BY:
GEOD CORPORATION
 73 OAK RIDGE ROAD-OAK RIDGE, N.J. 07438
 FROM AERIAL PHOTOGRAPHY, DATED DEC. 1986

NOTES:
 GRID : MASSACHUSETTS STATE PLANE COORDINATE SYSTEM
 THIS MAP IS MAINTAINED FOR TAX ASSESSMENT PURPOSES ONLY.
 NO OTHER USE IS AUTHORIZED.

LEGEND

MAP MATCH LINE	---
STATE & TOWN LINE	----
PARCEL NUMBER	2222
LOT LINE	---
DENOTES COMMON OWNER	Σ
SCALED DIMENSION	100 S
RECORD DIMENSION	142.52
PARCEL AREA	18.2 A
CEMETERY	†
HOUSE STREET NUMBER	(200)
REVISED & REPRINTED BY	CARTOGRAPHIC ASSOCIATES, INC.
LITTLETON, N.H. 03561	

BUILDING	
FENCE	
RAILROAD	
RETAINING WALL	
STONE WALL	
STREAM, RIVER	
LAKE, POND	
WETLANDS	

50	51
55	56

KEY

TOWN OF UXBRIDGE
 WORCESTER COUNTY, MASSACHUSETTS
 TAX ASSESSORS MAP
MAP - 56

SCALE: 1 INCH = 200 FEET