

ASSESSORS MAPS

**UXBRIDGE**

MASSACHUSETTS

REVISED AND REPRINTED BY

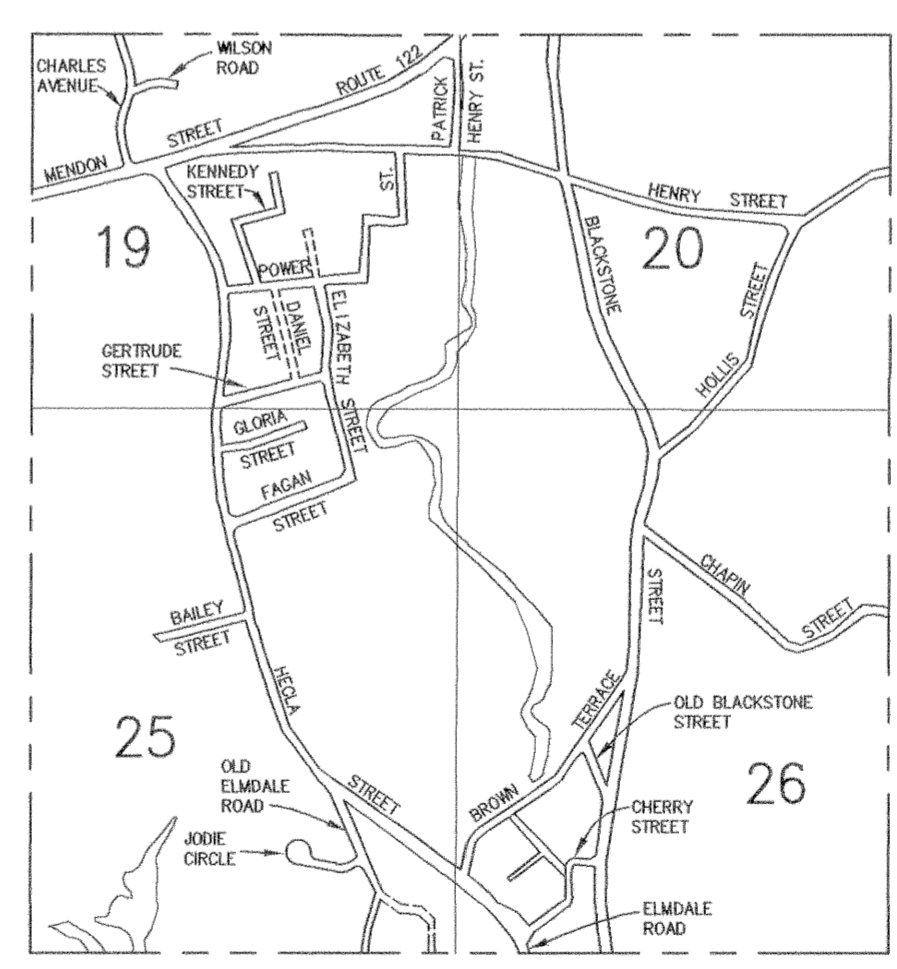
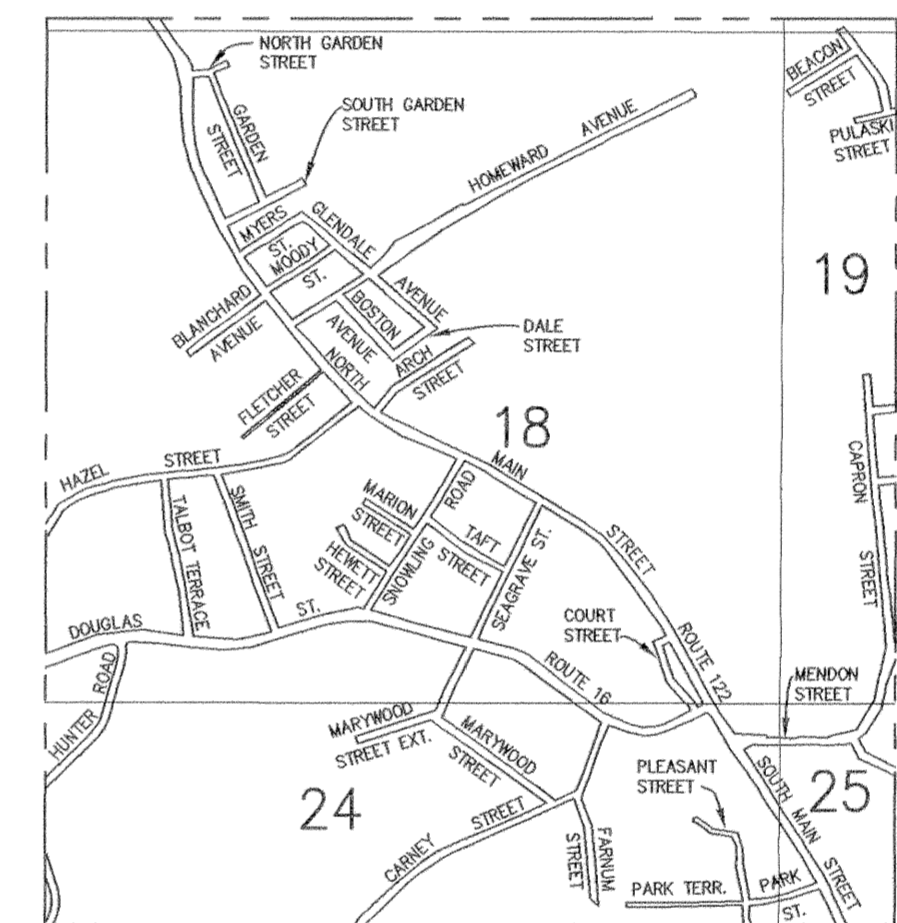
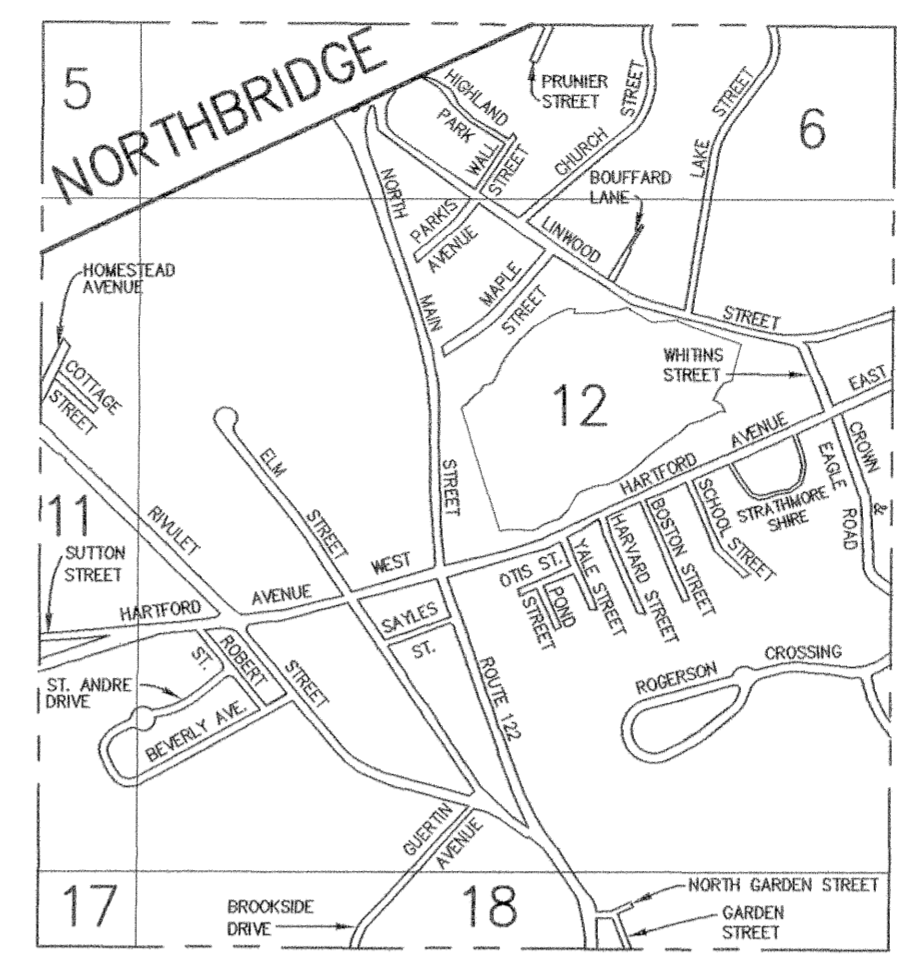
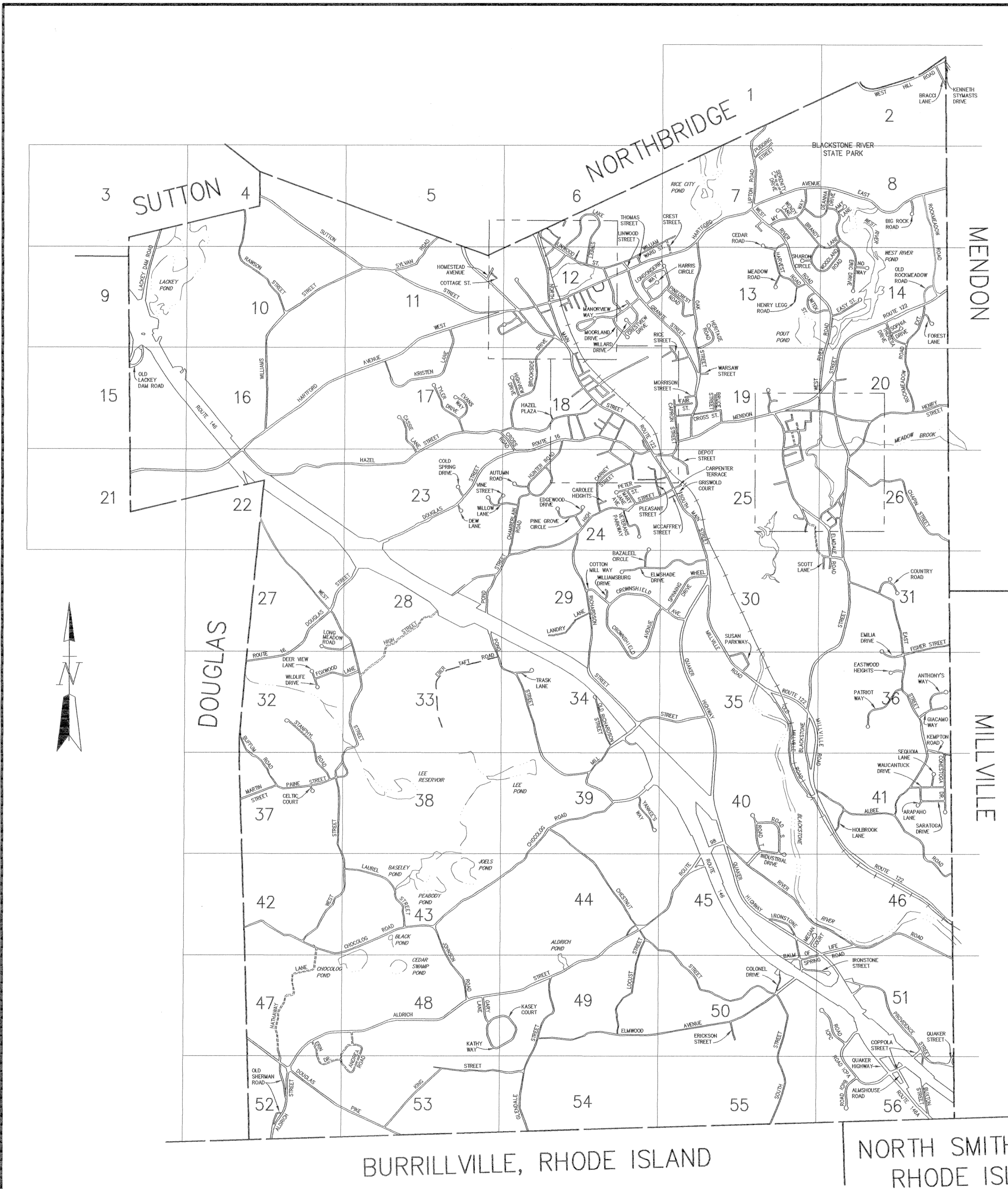
CARTOGRAPHIC ASSOCIATES, INC.

LITTLETON, NEW HAMPSHIRE 03561

TEL. 603-444-6768

1-800-322-4540

FAX: 603-444-1366



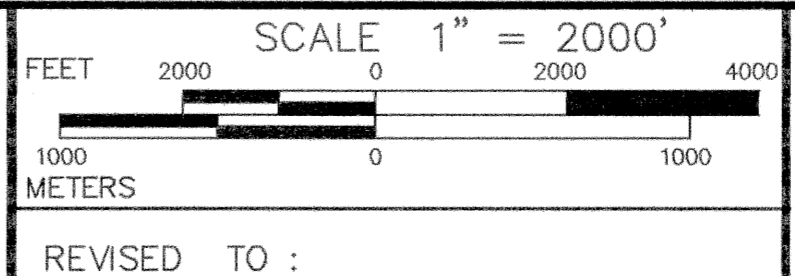
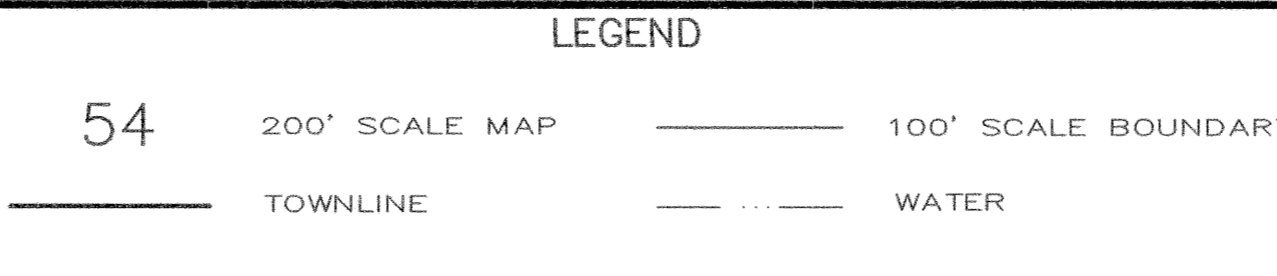
**STREET LOCATIONS**

STREET	MAP	STREET	MAP	STREET	MAP
ALBEE RD	40 SE 46	HARRIS CIRCLE	12A	QUAKER HIGHWAY	30 SE 56
ALDRICH ST (RTE 98)	40 SW 52	HARTFORD AVE EAST	12A NE 8	QUAKER ST	56 NE 51
ALMHOUSE RD	56	HARTFORD AVE WEST	11 SW 21		
AMY LN	8	HARVARD ST	12C	RAWSON ST	10 NW 4
ANDREA RD	48 SW 53	HARVEST RD	13 NE 7	RICE ST	19
ANTHONY'S WAY	36	HATHAWAY LN	42 SW 52	RICHARDSON ST	24C SE 34
ARAPAHO LN	41	HAZEL PLAZA	18C	RIVER RD	40 SE 46
ARCH ST	18A,B	HAZEL ST	18 SW 22	RIVULET ST	12C NW 11
ASCOT LN	29	HECLA ST	19 SE 26	ROAD B	24C
AUTUMN RD	24D	HENRY LEGG RD	13	ROAD FA	27
		HENRY ST	19 SE 20	ROAD ICPA	56 N 51
BACON ST	31	HERITAGE RD	13	ROAD ICPC	56
BAILEY ST	25	HEWETT ST	18B	ROAD ICPC	51
BALM OF LIFE SPRING RD	50 NE 46	HIGH ST	25 SW 33	ROAD S	40
BAZAZEL CIR	19	HIGHLAND PARK	6	ROAD T	40
BEACON ST	19	HIGHNESS DR	29	ROBERT ST	12C
BEVERLY AVE	12C SW 11	HIGHVIEW DR	18D	ROCKMEADOW RD	8 SE 14
BIG ROCK RD	8	HOLBROOK LN	41	ROCKMEADOW RD EXT.	14 SW 20
BLACKSTONE ST	40 NE 20	HOLLIS ST	20 SW 26	ROGERSON CROSSING	12C
BLANCHARD AVE	18D	HOMESTEAD AVE	11		
BOSTON AVE	18A	HOMERD AVE	18A	SARATOGA DR	41
BOSTON ST	12B,C,D	HUNTER RD	18C SW 24D	SAYLES ST	12C
BOUFFARD LN	12D	INDUSTRIAL DR	45 NE 40	SCHOOL ST	12B
BOWEN DR	56	IRONSTONE ST	45 SE 50	SCOTTS LN	31
BRACCI LN	2			SEAGRAVE ST	18B
BRANDY LN	7 SE 8			SEQUOIA LN	41
BROOKSIDE DR	18C,D	JESTERS WAY	29	SERENITY DR	7
BROWN TERR	26 SW 25	JODIE CIRCLE	25	SHARON CIRCLE	13
BRUCE ST	19	JOHNSON RD	43 SE 48	SMITH ST	18C
BUFFUM RD	37 NW 32			SNOWLING RD	18B
BUXTON ST	56	KASEY COURT	48 E 49	SOPHIA DR	14
C ST	12C	KATHY WAY	48 SE 49	SOUTH GARDEN ST	18A,D
CAPRON ST	19	KELLEY WAY	11	SOUTH MAIN ST	
CARNEY ST	24A	KEMPTON RD	36 SE 41	(ROUTE 122)	24A SE 30
CAROLEE HEIGHTS	24B	KENNEDY ST	19	SOUTH ST	50 SE 55
CARPENTER TERR	25	KENNETH STYMASTS DR 2	53	SPINNING WHEEL DR	30
CASSIE LANE	17	KING ST	13 NW 7	ST. ANDRE DR	12C W 11
CEDAR RD	13 NW 7	KINGS FOREST PATH	29	STANPHYL ROAD	37 N 32
CELTIC COURT	37	KRISTEN LN	17 NE 11	STRATHMORE SHIRE	12A
CHAMBERLAIN RD	29 NE 24C			SUSAN PARKWAY	35
CHAPIN ST	26	LAKE ST	12A NE 6	SUTTON ST	11 NW 4
CHARLES AVE	19	LANDRY LN	29	SYLVAN RD	11 NE 5
CHERRY ST	26	LARKIN AVE	20		
CHESTNUT ST	39 SE 50	LAUREL ST	43	TAFT ST	18B
CHOCOLOG RD	39 SW 42	LINWOOD ST	12A,D NW 6	TALBOT TERRACE	18C
CHURCH ST	12A NE 6	LOCUST ST	44 SW 49	THERESA DR	14
COLDSPRING DR	23	LONDONDERRY WAY	12A	THOMAS ST	12A
COLONEL DR	50	LOYALIST DR	29	TRASK LN	34
COMESTOGA DR	41			TYLER DR	17
COPPOLA ST	56	MANOR HOUSE LN	29		
COTTAGE ST	11	MANORVIEW WAY	12A,B	UPTON RD	7 NE 1
COTTON MILL WAY	29	MAPLE ST	12		
COUNTRY RD	31	MARION ST	18	VETERANS PARKWAY	24B
COURT ST	18B SE 24A	MARTIN ST	37	VINE ST	23 E 24D
CREST ST	13 NW 7	MARY JANE AVE	24A		
CRESTVIEW DR	12B	MARYWOOD ST	24A NW 18B	WALL ST	6
CROSS RD	18C NW 17	MARYWOOD ST EXT.	24A	WARSAW ST	19
CROSS ST	19	MCCAFFREY ST	25	WAUCANTUCK DR	41
CROWNS & EAGLE RD	12A,B	MEDAW RD	13	WENDY LN	7
CROWNS WAY	29	MEGAN COURT	45	WEST HILL RD	2
CROWNSHIELD AVE	30 SW 34	MENDON ST	14	WEST RIVER RD	20 NW 7
		(ROUTE 16)	14 SW 24	WEST ST	22 SE 42
		MILL ST	35 SW 39	WHITINS ST	12A
DALE ST	18	MILLVILLE RD	32	WILDLIFE DR	32
DANIEL ST	19	(ROUTE 122)	30 SE 46	WILLARD DR	12B
DEANNA DR	7 NE 8	MONAHAN DR	51	WILLIAM WARD ST	12A NE 7
DEER VIEW LN	32	MOODY ST	18A	WILLIAMSBURG DR	29
DEPOT ST	25	MOORLAND DR	12B SE 13	WILLIAMS ST	16 NE 10
DEW LN	23	MORRISON ST	19	WILLOW LN	24C W 32
DOUGLAS PIKE	53 NW 47	MY WAY	7	WILSON RD	19
DOUGLAS ST	24 SW 32	MYERS ST	18D	WITEK ST	13 SE 14
(ROUTE 16)	29			WOODLAND RD	13 SE 14
DUGNESS PATH		NORTH MAIN ST	24 NW 6	YALE ST	12C
		(ROUTE 122)	14	YANKEE'S WAY	39
		NO WAY	14		
EAST ST	31 SE 41	OAK ST	19 NE 7	NO NAME	12
EASTWOOD HEIGHTS	36	OLD BLACKSTONE ST	26	NO NAME	14
EASY ST	14	OLD ELMDALE RD	31 NW 25	NO NAME	45
EBER TAFT RD	33	OLD LACKEY DAM RD	15 NE 3		
ELIZABETH ST	25 NW 19	OLD MILLVILLE RD	35 SE 40		
ELM ST	12C,D	OLD RICHARDSON ST	34		
ELMDALE RD	31 NE 26	OLD ROCKMEADOW RD	52		
ELM SHADE DR	30 W 29	OLD SHERMAN RD	14		
ELMWOOD AVE	46 SW 49	OTIS ST	12C		
EMILIA DR	36 NW 31				
ERIC DR	8 SE 14	PAINE ST	37 NE 38		
ERICKSON ST	50	PARK ST	25 SW 24A		
ERIN DR	47 SE 52	PARK TERR	24A		
EVANS WAY	17	PARKIS AVE	12D NE 6		
		PATRICK HENRY ST	19		
FAGAN ST	25	PATRIOT WAY	36		
FAIR ST	19	PETER ST	24A		
FARNUM ST	24A	PINE GROVE CIRCLE	24C		
FISHER ST	36 NE 31	PINECREST RD	13		
FLETCHER ST	18B,C	PLEASANT ST	12C		
FOREST LN	14	POND ST	18D		
FOXWOOD LN	33 W 32	POND ST	28 SE 39		
		POWER ST	19		
GARDEN ST	18D	PRINCESS PATH	29		
GARY LANE	48	PROVIDENCE ST	51 SE 56		
GENTRY LN	29	PRUNIER ST	6		
GERTRUDE ST	19	PUDDING ST	7		
GIACAMO WAY	36	PULASKI ST	19		
GLENDAL AVE	18A				
GLENDAL ST	49 SW 54				
GLORIA ST	25				
GRANITE ST	19 NW 12A,B				
GRISWOLD COURT	25				
GUERTIN AVE	12C				

THIS MAP IS FOR ASSESSMENT PURPOSES. IT IS NOT VALID FOR LEGAL DESCRIPTION OR CONVEYANCE.

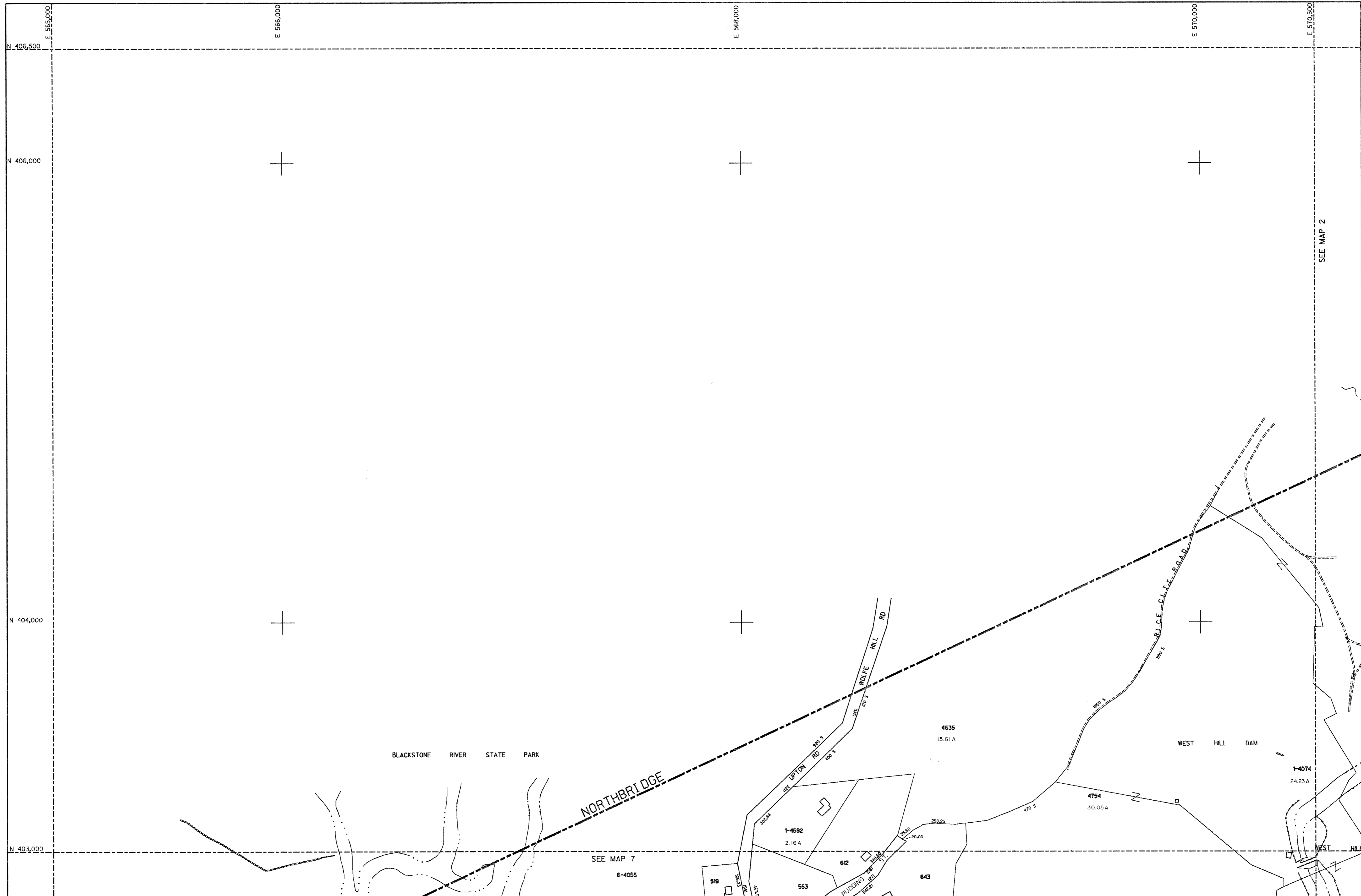
THE HORIZONTAL DATUM IS THE MASSACHUSETTS STATE PLANE COORDINATE SYSTEM.

PRODUCED IN 1997 BY  
**CARTOGRAPHIC ASSOC. INC.**  
 PROFESSIONAL CONSULTANTS  
 MUNICIPAL MAPPING - GIS - PROPERTY APPRAISAL  
 11 PLEASANT STREET, P.O. BOX 267, LITTLETON, NEW HAMPSHIRE 03661  
 (603)444-6768 - 1(800)322-4540 - FAX (603)444-1366 - WWW.CAI-INFO.COM



PROPERTY MAPS  
**UXBRIDGE**  
 MASSACHUSETTS

**INDEX MAP**



SEE MAP 2

NORTHBRIDGE

BLACKSTONE RIVER STATE PARK

WEST HILL DAM

SEE MAP 7  
6-4055

**PREPARED BY:**  
**STONE & WEBSTER ENGINEERING CORPORATION**  
 245 SUMMER ST. BOSTON, MASSACHUSETTS

JOB NO.	ISSUE	APPROVED BY	DATE		
16463	ORIGINAL	R.F.DONOVAN/W.E.HOLLAND	DEC. 31, 1987		
REVISIONS					
NO.	APPROVED BY	DATE	NO.	APPROVED BY	DATE
1	DONOVAN / HOLLAND	DEC 31, 1988			
2	RICHARD F. DONOVAN	DEC 31, 1989			
3	<i>Richard F. Donovan</i>	DEC 31, 1990			

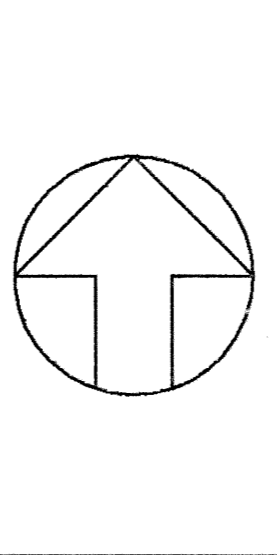
**PLANIMETRIC MAPPING PREPARED BY:**  
**GEOD CORPORATION**  
 73 OAK RIDGE ROAD-OAK RIDGE, N.J. 07438  
 FROM AERIAL PHOTOGRAPHY, DATED DEC. 1986

**NOTES:**  
 GRID : MASSACHUSETTS STATE PLANE COORDINATE SYSTEM  
 THIS MAP IS MAINTAINED FOR TAX ASSESSMENT PURPOSES ONLY.  
 NO OTHER USE IS AUTHORIZED.

**LEGEND**

MAP MATCH LINE	---
STATE & TOWN LINE	----
PARCEL NUMBER	2222
LOT LINE	---
DENOTES COMMON OWNER	Σ
SCALED DIMENSION	100 S
RECORD DIMENSION	142.52
PARCEL AREA	18.2 A
CEMETERY	↑
HOUSE STREET NUMBER	(200)
REVISED & REPRINTED BY	CARTOGRAPHIC ASSOCIATES, INC.
	LITTLETON, N.H. 03561

BUILDING	
FENCE	
RAILROAD	
RETAINING WALL	
STONE WALL	
STREAM, RIVER	
LAKE, POND	
WETLANDS	



	①	2
6	7	8

**KEY**

**TOWN OF UXBRIDGE**  
 WORCESTER COUNTY, MASSACHUSETTS  
**TAX ASSESSORS MAP**  
**MAP - 1**

SCALE: 1 INCH = 200 FEET



PARCEL	AREA	
1494	25500	F
2232	24702	F

PREPARED BY:  
**STONE & WEBSTER ENGINEERING CORPORATION**  
 245 SUMMER ST. BOSTON, MASSACHUSETTS

JOB NO.	ISSUE	APPROVED BY	DATE
16463	ORIGINAL	R.F.DONOVAN/W.E.HOLLAND	DEC. 31, 1987

REVISIONS					
NO.	APPROVED BY	DATE	NO.	APPROVED BY	DATE
1	DONOVAN / HOLLAND	DEC 31, 1988			
2	RICHARD F. DONOVAN	DEC 31, 1989			
3	<i>Richard F. Donovan</i>	DEC 31, 1990			

PLANIMETRIC MAPPING PREPARED BY:  
**GEOD CORPORATION**  
 73 OAK RIDGE ROAD-OAK RIDGE, N.J. 07438  
 FROM AERIAL PHOTOGRAPHY, DATED DEC. 1986

NOTES:  
 GRID : MASSACHUSETTS STATE PLANE COORDINATE SYSTEM  
 THIS MAP IS MAINTAINED FOR TAX ASSESSMENT PURPOSES ONLY.  
 NO OTHER USE IS AUTHORIZED.

LEGEND

MAP MATCH LINE	---
STATE & TOWN LINE	---
PARCEL NUMBER	2222
LOT LINE	---
DENOTES COMMON OWNER	Σ
SCALED DIMENSION	100 S
RECORD DIMENSION	142.52
PARCEL AREA	18.2 A
CEMETERY	†
HOUSE STREET NUMBER	(200)
REVISED & REPRINTED BY	CARTOGRAPHIC ASSOCIATES, INC.
LITTLETON, N.H. 03561	

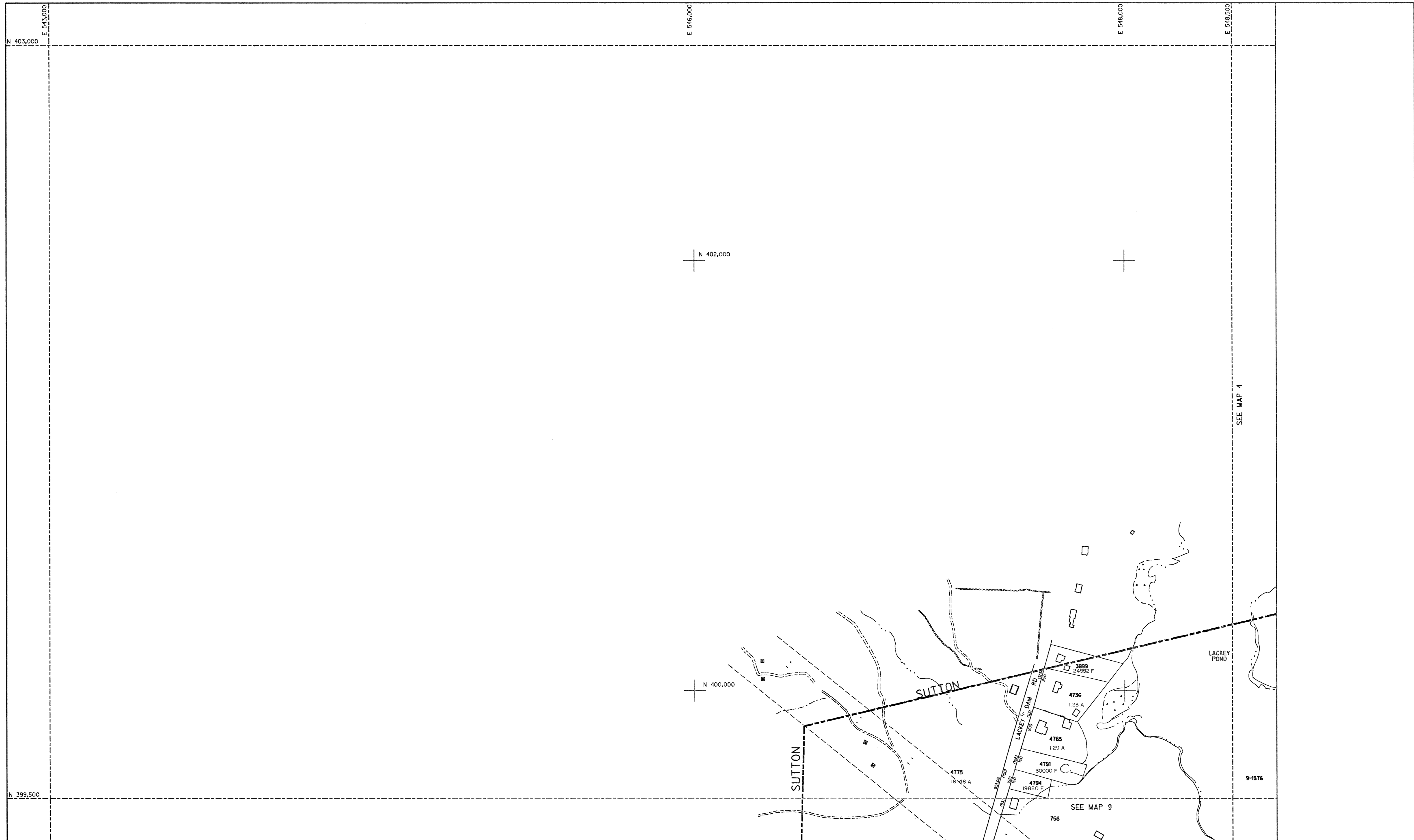
BUILDING	
FENCE	
RAILROAD	
RETAINING WALL	
STONE WALL	
STREAM, RIVER	
LAKE, POND	
WETLANDS	

KEY

1	2
7	8

TOWN OF UXBRIDGE  
 WORCESTER COUNTY, MASSACHUSETTS  
 TAX ASSESSORS MAP  
**MAP - 2**

SCALE: 1 INCH = 200 FEET



PREPARED BY:  
**STONE & WEBSTER ENGINEERING CORPORATION**  
 245 SUMMER ST. BOSTON, MASSACHUSETTS

JOB NO.	ISSUE	APPROVED BY	DATE		
16463	ORIGINAL	R.F. DONOVAN/W.E. HOLLAND	DEC. 31, 1987		
REVISIONS					
NO.	APPROVED BY	DATE	NO.	APPROVED BY	DATE
1	DONOVAN / HOLLAND	DEC 31, 1988			
2	RICHARD F. DONOVAN	DEC 31, 1989			
3	<i>Richard F. Donovan</i>	DEC 31, 1990			

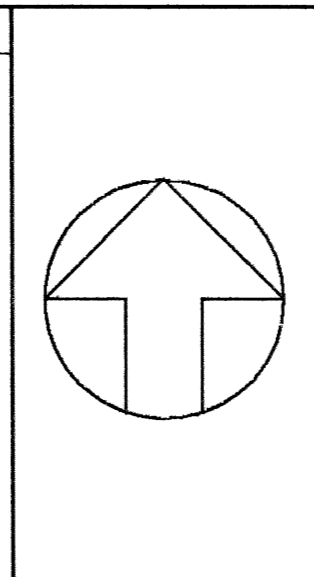
PLANIMETRIC MAPPING PREPARED BY:  
**GEOD CORPORATION**  
 73 OAK RIDGE ROAD-OAK RIDGE, N.J. 07438  
 FROM AERIAL PHOTOGRAPHY, DATED DEC. 1986

NOTES:  
 GRID : MASSACHUSETTS STATE PLANE COORDINATE SYSTEM  
 THIS MAP IS MAINTAINED FOR TAX ASSESSMENT PURPOSES ONLY.  
 NO OTHER USE IS AUTHORIZED.

LEGEND

MAP MATCH LINE	---
STATE & TOWN LINE	----
PARCEL NUMBER	2222
LOT LINE	---
DENOTES COMMON OWNER	Σ
SCALED DIMENSION	100 S
RECORD DIMENSION	142.52
PARCEL AREA	18.2 A
CEMETERY	†
HOUSE STREET NUMBER	(200)
REVISED & REPRINTED BY <b>CARTOGRAPHIC ASSOCIATES, INC.</b> LITTLETON, N.H. 03561	

BUILDING	
FENCE	
RAILROAD	
RETAINING WALL	
STONE WALL	
STREAM, RIVER	
LAKE, POND	
WETLANDS	

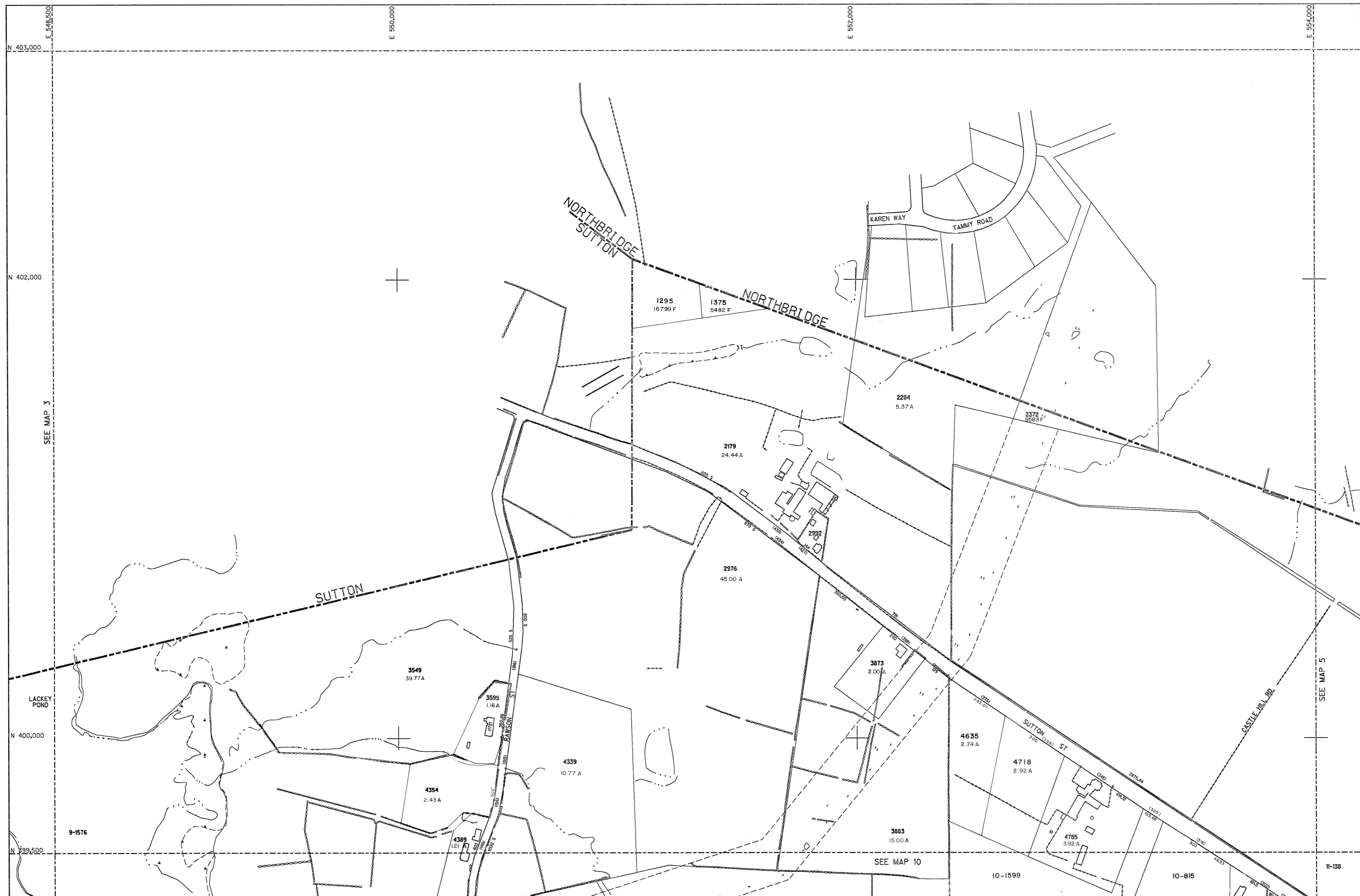


	3	4
	9	10


KEY

**TOWN OF UXBRIDGE**  
 WORCESTER COUNTY, MASSACHUSETTS  
**TAX ASSESSORS MAP**  
**MAP - 3**

SCALE: 1 INCH = 200 FEET




PARCEL	AREA
2992	15580 F


**PREPARED BY:**  
**STONE & WEBSTER ENGINEERING CORPORATION**  
 245 SUMMER ST. BOSTON, MASSACHUSETTS

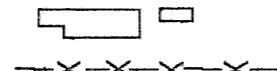
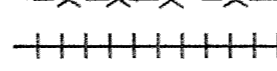
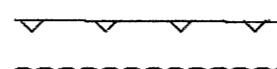
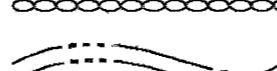



JOB NO.	ISSUE	APPROVED BY	DATE
16463	ORIGINAL	R.F. DONOVAN/W.E. HOLLAND	DEC. 31, 1987

NO.	APPROVED BY	DATE	NO.	APPROVED BY	DATE
1	DONOVAN / HOLLAND	DEC 31, 1988			
2	RICHARD F. DONOVAN	DEC 31, 1989			
3	<i>Richard F. Donovan</i>	DEC 31, 1990			


**PLANIMETRIC MAPPING PREPARED BY:**  
**GEOD CORPORATION**  
 73 OAK RIDGE ROAD-OAK RIDGE, N.J. 07438  
 FROM AERIAL PHOTOGRAPHY, DATED DEC. 1986

**NOTES:**  
 GRID : MASSACHUSETTS STATE PLANE COORDINATE SYSTEM  
 THIS MAP IS MAINTAINED FOR TAX ASSESSMENT PURPOSES ONLY.  
 NO OTHER USE IS AUTHORIZED.


**LEGEND**

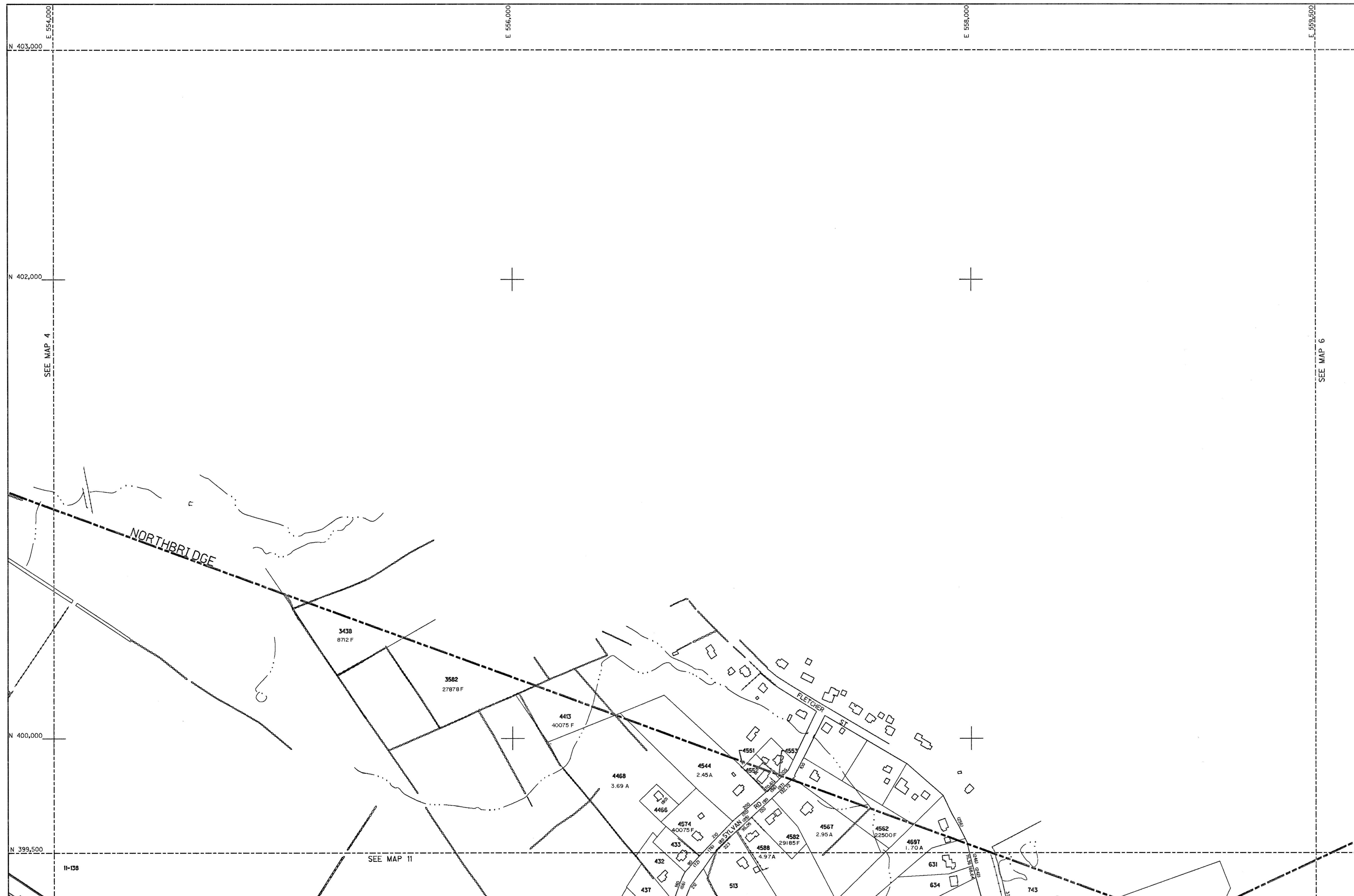
MAP MATCH LINE	---	BUILDING	
STATE & TOWN LINE	----	FENCE	
PARCEL NUMBER	2222	RAILROAD	
LOT LINE	----	RETAINING WALL	
DENOTES COMMON OWNER	Σ	STONE WALL	
SCALED DIMENSION	100 S	STREAM, RIVER	
RECORD DIMENSION	142.52	LAKE, POND	
PARCEL AREA	18.2 A		
CEMETERY	+		
HOUSE STREET NUMBER	(200)		
REVISED & REPRINTED BY			
CARTOGRAPHIC ASSOCIATES, INC.			
LITTLETON, N.H. 03561			

3	4	5
9	10	11


KEY

**TOWN OF UXBRIDGE**  
 WORCESTER COUNTY, MASSACHUSETTS  
**TAX ASSESSORS MAP**  
**MAP - 4**

  
 SCALE: 1 INCH = 200 FEET




PARCEL	AREA	
4466	13500	F
4551	2178	TTTT
4552	9583	
4553	870	


**PREPARED BY:**  
**STONE & WEBSTER ENGINEERING CORPORATION**  
 245 SUMMER ST. BOSTON, MASSACHUSETTS

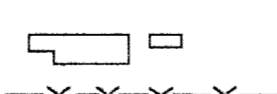
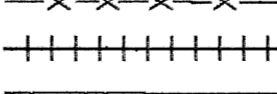


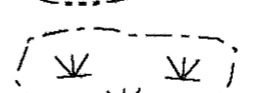



JOB NO.	ISSUE	APPROVED BY	DATE
16463	ORIGINAL	R.F.DONOVAN/W.E.HOLLAND	DEC. 31, 1987

REVISIONS					
NO.	APPROVED BY	DATE	NO.	APPROVED BY	DATE
1	DONOVAN / HOLLAND	DEC 31, 1988			
2	RICHARD F. DONOVAN	DEC 31, 1988			
3	<i>Richard F. Donovan</i>	DEC 31, 1990			

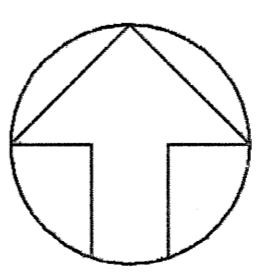

**PLANIMETRIC MAPPING PREPARED BY:**  
**GEOD CORPORATION**  
 73 OAK RIDGE ROAD-OAK RIDGE, N.J. 07438  
 FROM AERIAL PHOTOGRAPHY, DATED DEC. 1986

**NOTES:**  
 GRID : MASSACHUSETTS STATE PLANE COORDINATE SYSTEM  
 THIS MAP IS MAINTAINED FOR TAX ASSESSMENT PURPOSES ONLY.  
 NO OTHER USE IS AUTHORIZED.

**LEGEND**

MAP MATCH LINE	---	BUILDING	
STATE & TOWN LINE	- - - - -	FENCE	
PARCEL NUMBER	2222	RAILROAD	
LOT LINE	---	RETAINING WALL	
DENOTES COMMON OWNER	Σ	STONE WALL	
SCALED DIMENSION	100 S	STREAM, RIVER	
RECORD DIMENSION	142.52	LAKE, POND	
PARCEL AREA	18.2 A	WETLANDS	
CEMETERY	†		
HOUSE STREET NUMBER	(200)		

REVISED & REPRINTED BY  
**CARTOGRAPHIC ASSOCIATES, INC.**  
 LITTLETON, N.H. 03561



4	5	6
10	11	12

**KEY**

**TOWN OF UXBRIDGE**  
 WORCESTER COUNTY, MASSACHUSETTS  
**TAX ASSESSORS MAP**  
**MAP - 5**

200 0 200 400  
 SCALE: 1 INCH = 200 FEET



PARCEL	AREA	
3566	1001.9	F
3641	600	F
3645	7000	F
4186	10890	F
4227	8712	F
4242	891.9	F
4266	7000	F
4339	16117	F
4344	4575	F
4345	3437	F
4348	7453	F
4361	5227	F
4362	7429	F
4363	61.93	F
4368	1823	F
4372	6678	F
4379	7480	F
4381	13460	F
4389	4523	F
4393	7990	F
4397	3872	F
4399	13295	F
4444	10576	F
4447	8872	F
4449	16200	F
4471	9606	F
4472	4416	F
4474	8284	F
4482	17325	F
4572	12632	F
4578	13504	F
4863	22500	F

PREPARED BY:  
**STONE & WEBSTER ENGINEERING CORPORATION**  
 245 SUMMER ST. BOSTON, MASSACHUSETTS

JOB NO.	ISSUE	APPROVED BY	DATE		
16463	ORIGINAL	R.F. DONOVAN/W.E. HOLLAND	DEC. 31, 1987		
REVISIONS					
NO.	APPROVED BY	DATE	NO.	APPROVED BY	DATE
1	DONOVAN / HOLLAND	DEC 31, 1988			
2	RICHARD F. DONOVAN	DEC 31, 1989			
3	Richard F. Donovan	DEC 31, 1990			

PLANIMETRIC MAPPING PREPARED BY:  
**GEOD CORPORATION**  
 73 OAK RIDGE ROAD-OAK RIDGE, N.J. 07438  
 FROM AERIAL PHOTOGRAPHY, DATED DEC. 1986

NOTES:  
 GRID: MASSACHUSETTS STATE PLANE COORDINATE SYSTEM  
 THIS MAP IS MAINTAINED FOR TAX ASSESSMENT PURPOSES ONLY.  
 NO OTHER USE IS AUTHORIZED.

MAP MATCH LINE  
 STATE & TOWN LINE  
 PARCEL NUMBER  
 LOT LINE

2222

↑ DENOTES COMMON OWNER  
 S SCALED DIMENSION 100 S  
 RECORD DIMENSION 142.52  
 PARCEL AREA 18.2 A  
 CEMETERY ↑  
 HOUSE STREET NUMBER (200)  
 REVISED & REPRINTED BY  
**CARTOGRAPHIC ASSOCIATES, INC.**  
 LITTLETON, N.H. 03561

LEGEND

- BUILDING
- FENCE
- RAILROAD
- RETAINING WALL
- STONE WALL
- STREAM, RIVER
- LAKE, POND
- WETLANDS

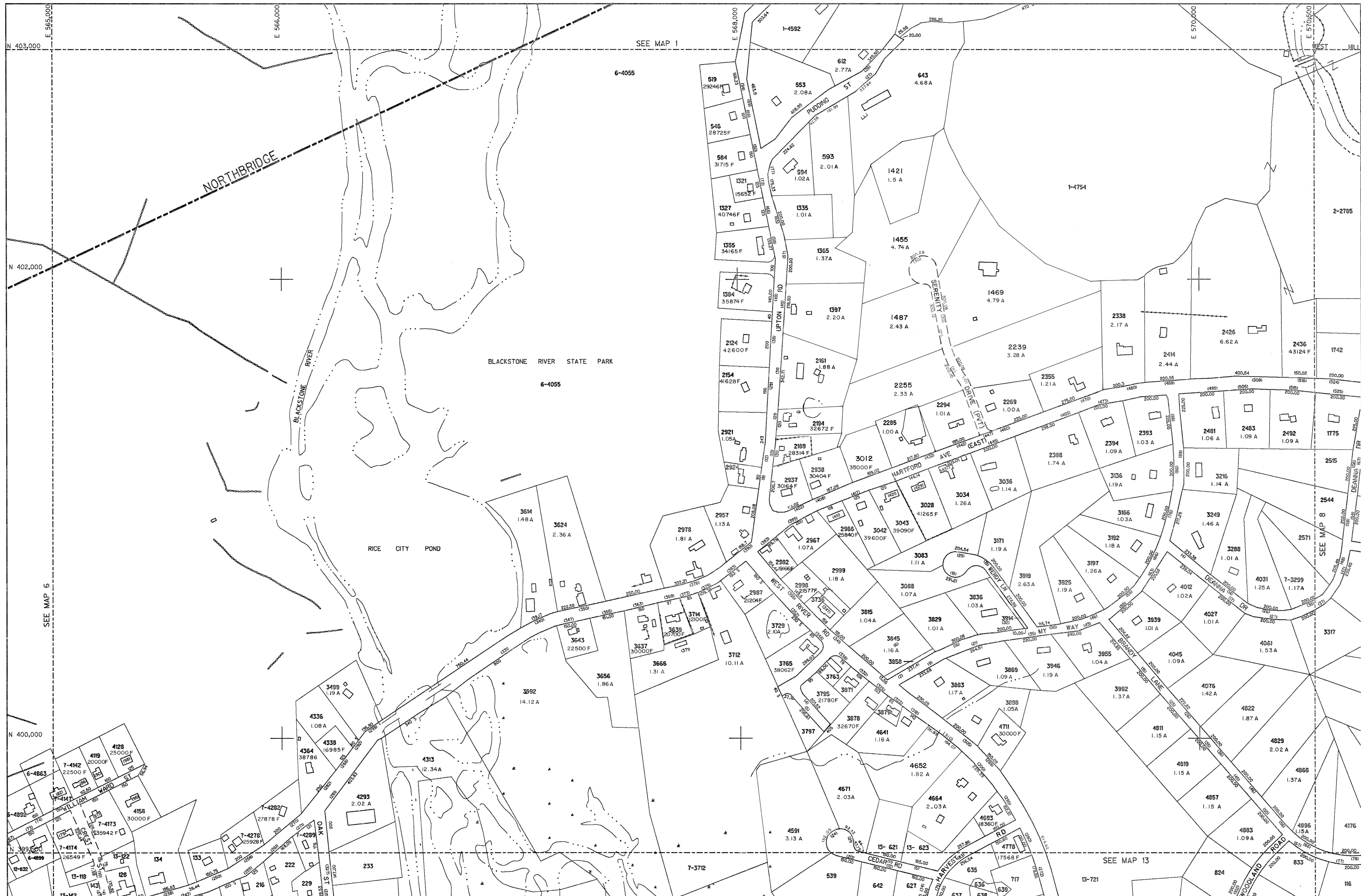
		1
5	6	7
11	12	13

KEY

**TOWN OF UXBRIDGE**  
 WORCESTER COUNTY, MASSACHUSETTS  
 TAX ASSESSORS MAP  
**MAP - 6**

200 0 200 400  
 SCALE: 1 INCH = 200 FEET





PARCEL	AREA
2924	13464 F
3736	1481.0 F
3763	11900 F
3797	23522 F
3858	2844 F
3871	13165 F
3879	9292 F
3914	3835 F
4147	22500 F
4289	1481.0 F

PREPARED BY:  
**STONE & WEBSTER ENGINEERING CORPORATION**  
 245 SUMMER ST. BOSTON, MASSACHUSETTS

JOB NO.	ISSUE	APPROVED BY	DATE
16463	ORIGINAL	R.F. DONOVAN/W.E. HOLLAND	DEC. 31, 1987

NO.	APPROVED BY	DATE	NO.	APPROVED BY	DATE
1	DONOVAN / HOLLAND	DEC 31, 1988			
2	RICHARD F. DONOVAN	DEC 31, 1989			
3	<i>Richard F. Donovan</i>	DEC 31, 1990			

PLANIMETRIC MAPPING PREPARED BY:  
**GEOD CORPORATION**  
 73 OAK RIDGE ROAD-OAK RIDGE, N.J. 07438  
 FROM AERIAL PHOTOGRAPHY, DATED DEC. 1986

NOTES:  
 GRID : MASSACHUSETTS STATE PLANE COORDINATE SYSTEM  
 THIS MAP IS MAINTAINED FOR TAX ASSESSMENT PURPOSES ONLY.  
 NO OTHER USE IS AUTHORIZED.

MAP MATCH LINE ---  
 STATE & TOWN LINE - - -  
 PARCEL NUMBER 2222  
 LOT LINE - - - - -

LEGEND

- BUILDING
- FENCE
- RAILROAD
- RETAINING WALL
- STONE WALL
- STREAM, RIVER
- LAKE, POND
- WETLANDS

DENOTES COMMON OWNER S  
 SCALED DIMENSION 100 S  
 RECORD DIMENSION 142.52  
 PARCEL AREA 18.2 A  
 CEMETERY †  
 HOUSE STREET NUMBER (200)  
 REVISED & REPRINTED BY  
**CARTOGRAPHIC ASSOCIATES, INC.**  
 LITTLETON, N.H. 03561

1	2
6	7
12	13
	14

KEY

TOWN OF UXBRIDGE  
 WORCESTER COUNTY, MASSACHUSETTS  
 TAX ASSESSORS MAP  
**MAP - 7**

200 0 200 400  
 SCALE: 1 INCH = 200 FEET



PREPARED BY:  
**STONE & WEBSTER ENGINEERING CORPORATION**  
 245 SUMMER ST. BOSTON, MASSACHUSETTS

JOB NO. 16463	ISSUE ORIGINAL	APPROVED BY R.F. DONOVAN/W.E. HOLLAND	DATE DEC. 31, 1987		
REVISIONS					
NO.	APPROVED BY	DATE	NO.	APPROVED BY	DATE
1	DONOVAN / HOLLAND	DEC 31, 1988			
2	RICHARD F. DONOVAN	DEC 31, 1989			
3A	<i>Richard F. Donovan</i>	DEC 31, 1990			

PLANIMETRIC MAPPING PREPARED BY:  
**GEOD CORPORATION**  
 73 OAK RIDGE ROAD-OAK RIDGE, N.J. 07438  
 FROM AERIAL PHOTOGRAPHY, DATED DEC. 1986

NOTES:  
 GRID: MASSACHUSETTS STATE PLANE COORDINATE SYSTEM  
 THIS MAP IS MAINTAINED FOR TAX ASSESSMENT PURPOSES ONLY.  
 NO OTHER USE IS AUTHORIZED.

MAP MATCH LINE  
 STATE & TOWN LINE  
 PARCEL NUMBER  
 LOT LINE

DENOTES COMMON OWNER  
 SCALED DIMENSION  
 RECORD DIMENSION  
 PARCEL AREA  
 CEMETERY  
 HOUSE STREET NUMBER

REVISOR'S SYMBOLS  
 REVISED & REPRINTED BY  
**CARTOGRAPHIC ASSOCIATES, INC.**  
 LITTLETON, N.H. 03561

LEGEND

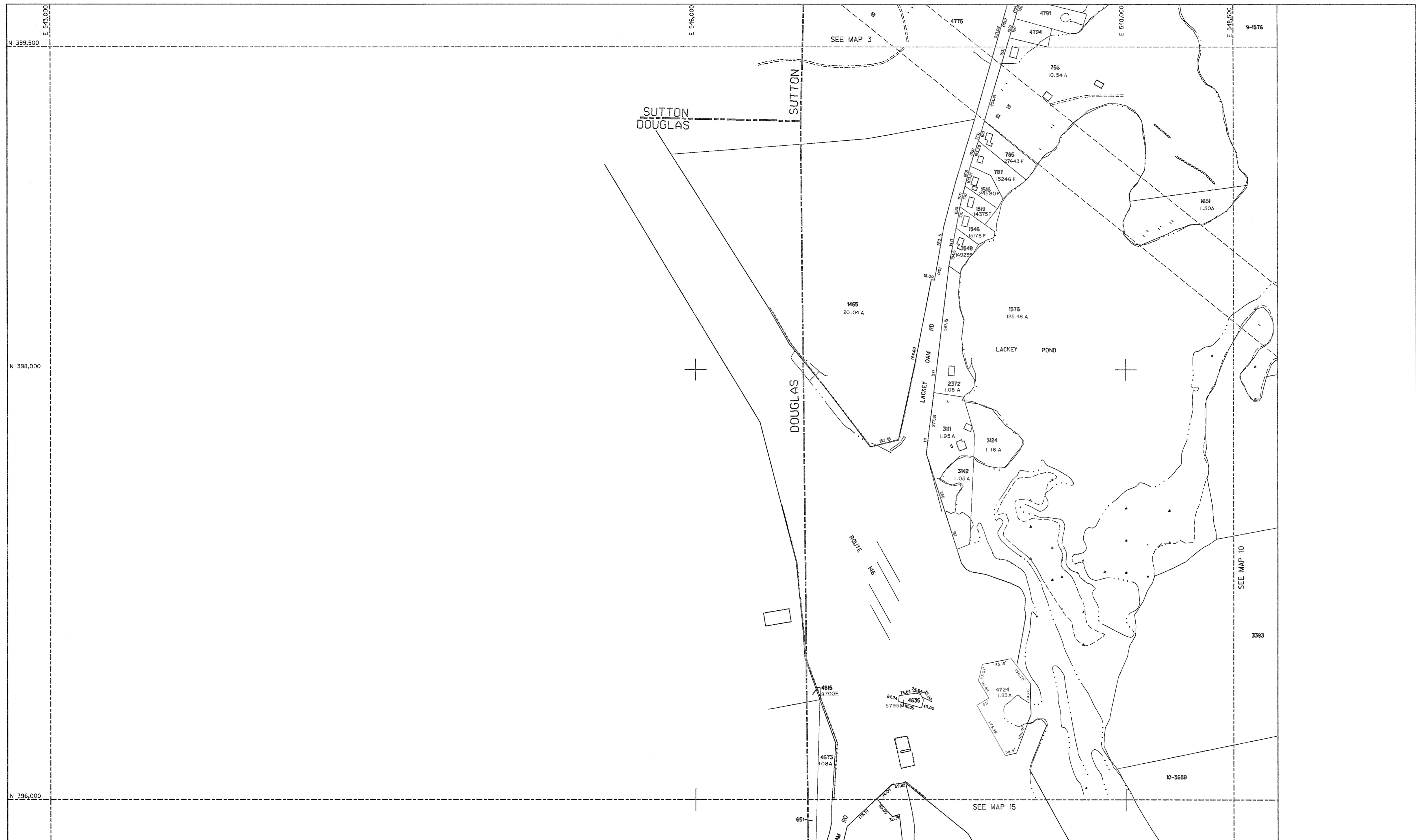
BUILDING	
FENCE	
RAILROAD	
RETAINING WALL	
STONE WALL	
STREAM, RIVER	
LAKE, POND	
WETLANDS	


KEY

1	2
7	8
13	14

TOWN OF UXBRIDGE  
 WORCESTER COUNTY, MASSACHUSETTS  
 TAX ASSESSORS MAP  
**MAP - 8**


200 0 200 400  
 SCALE: 1 INCH = 200 FEET




**PREPARED BY:**  
**STONE & WEBSTER ENGINEERING CORPORATION**  
 245 SUMMER ST. BOSTON, MASSACHUSETTS

JOB NO.	ISSUE	APPROVED BY	DATE
16463	ORIGINAL	R.F.DONOVAN/W.E.HOLLAND	DEC. 31, 1987

REVISIONS					
NO.	APPROVED BY	DATE	NO.	APPROVED BY	DATE
1	DONOVAN / HOLLAND	DEC 31, 1988			
2	RICHARD F. DONOVAN	DEC 31, 1988			
3	<i>Richard F. Donovan</i>	DEC 31, 1990			


**PLANIMETRIC MAPPING PREPARED BY:**  
**GEOD CORPORATION**  
 73 OAK RIDGE ROAD-OAK RIDGE, N.J. 07438  
 FROM AERIAL PHOTOGRAPHY, DATED DEC. 1986

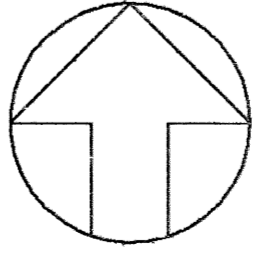
**NOTES:**  
 GRID : MASSACHUSETTS STATE PLANE COORDINATE SYSTEM  
 THIS MAP IS MAINTAINED FOR TAX ASSESSMENT PURPOSES ONLY.  
 NO OTHER USE IS AUTHORIZED.

**LEGEND**

MAP MATCH LINE	---
STATE & TOWN LINE	----
PARCEL NUMBER	2222
LOT LINE	---
DENOTES COMMON OWNER	Σ
SCALED DIMENSION	100 S
RECORD DIMENSION	142.52
PARCEL AREA	18.2 A
CEMETERY	†
HOUSE STREET NUMBER	(200)

REVISED & REPRINTED BY  
**CARTOGRAPHIC ASSOCIATES, INC.**  
 LITTLETON, N.H. 03561


BUILDING	
FENCE	
RAILROAD	
RETAINING WALL	
STONE WALL	
STREAM, RIVER	
LAKE, POND	
WETLANDS	



	3	4
	9	10
	15	16

**KEY**

**TOWN OF UXBRIDGE**  
 WORCESTER COUNTY, MASSACHUSETTS  
**TAX ASSESSORS MAP**  
**MAP - 9**



SCALE: 1 INCH = 200 FEET



PREPARED BY:  
**STONE & WEBSTER ENGINEERING CORPORATION**  
 245 SUMMER ST. BOSTON, MASSACHUSETTS

JOB NO.	ISSUE	APPROVED BY	DATE
16463	ORIGINAL	R.F.DONOVAN/W.E.HOLLAND	DEC. 31, 1987

NO.	APPROVED BY	DATE	NO.	APPROVED BY	DATE
1	DONOVAN / HOLLAND	DEC 31, 1988			
2	RICHARD F. DONOVAN	DEC 31, 1989			
3A	<i>Richard F. Donovan</i>	DEC 31, 1990			

PLANIMETRIC MAPPING PREPARED BY:  
**GEOD CORPORATION**  
 73 OAK RIDGE ROAD-OAK RIDGE, N.J. 07438  
 FROM AERIAL PHOTOGRAPHY, DATED DEC. 1986

NOTES:  
 GRID : MASSACHUSETTS STATE PLANE COORDINATE SYSTEM  
 THIS MAP IS MAINTAINED FOR TAX ASSESSMENT PURPOSES ONLY.  
 NO OTHER USE IS AUTHORIZED.

MAP MATCH LINE  
 STATE & TOWN LINE  
 PARCEL NUMBER  
 LOT LINE

2222

DENOTES COMMON OWNER  
 SCALED DIMENSION  
 RECORD DIMENSION  
 PARCEL AREA  
 CEMETERY  
 HOUSE STREET NUMBER (200)  
 REVISED & REPRINTED BY  
**CARTOGRAPHIC ASSOCIATES, INC.**  
 LITTLETON, N.H. 03561

LEGEND

- BUILDING
- FENCE
- RAILROAD
- RETAINING WALL
- STONE WALL
- STREAM, RIVER
- LAKE, POND
- WETLANDS

3	4	5
9	10	11
15	16	17

KEY

**TOWN OF UXBRIDGE**  
 WORCESTER COUNTY, MASSACHUSETTS  
 TAX ASSESSORS MAP  
**MAP - 10**

200 0 200 400  
 SCALE: 1 INCH = 200 FEET



PARCEL	AREA	PARCEL	AREA
3287	3289	22651	6534
1673	3080	F	F

PREPARED BY:  
**STONE & WEBSTER ENGINEERING CORPORATION**  
 245 SUMMER ST. BOSTON, MASSACHUSETTS

JOB NO.	ISSUE	APPROVED BY	DATE
16463	ORIGINAL	R.F. DONOVAN/W.E. HOLLAND	DEC. 31, 1987

NO.	APPROVED BY	DATE	NO.	APPROVED BY	DATE
1	DONOVAN / HOLLAND	DEC 31, 1988			
2	RICHARD F. DONOVAN	DEC 31, 1989			
3A	Richard F. Donovan	DEC 31, 1990			

PLANIMETRIC MAPPING PREPARED BY:  
**GEOD CORPORATION**  
 73 OAK RIDGE ROAD-OAK RIDGE, N.J. 07438  
 FROM AERIAL PHOTOGRAPHY, DATED DEC. 1986

NOTES:  
 GRID - MASSACHUSETTS STATE PLANE COORDINATE SYSTEM  
 THIS MAP IS MAINTAINED FOR TAX ASSESSMENT PURPOSES ONLY.  
 NO OTHER USE IS AUTHORIZED.

LEGEND

MAP MATCH LINE	---	BUILDING	
STATE & TOWN LINE	---	FENCE	
PARCEL NUMBER	2222	RAILROAD	
LOT LINE	---	RETAINING WALL	
DENOTES COMMON OWNER	∑	STONE WALL	
SCALED DIMENSION	100 S	STREAM, RIVER	
RECORD DIMENSION	142.52	LAKE, POND	
PARCEL AREA	18.2 A	WETLANDS	
CEMETERY	↑		
HOUSE STREET NUMBER	(200)		
REVISED & REPRINTED BY			
CARTOGRAPHIC ASSOCIATES, INC.			
LITTLETON, N.H. 03561			

4	5	6
10	11	12
16	17	18

KEY

**TOWN OF UXBRIDGE**  
 WORCESTER COUNTY, MASSACHUSETTS  
 TAX ASSESSORS MAP  
**MAP - 11**

200 0 200 400  
 SCALE: 1 INCH = 200 FEET



PREPARED BY:  
**STONE & WEBSTER ENGINEERING CORPORATION**  
 245 SUMMER ST. BOSTON, MASSACHUSETTS

JOB NO.	ISSUE	APPROVED BY	DATE		
16463	ORIGINAL	R.F. DONOVAN / W.E. HOLLAND	DEC. 31, 1987		
REVISIONS					
NO.	APPROVED BY	DATE	NO.	APPROVED BY	DATE
1	DONOVAN / HOLLAND	DEC 31, 1988			
2	RICHARD F. DONOVAN	DEC 31, 1989			
3	Richard F. Donovan	DEC 31, 1990			

PLANIMETRIC MAPPING PREPARED BY:  
**GEOD CORPORATION**  
 73 OAK RIDGE ROAD-OAK RIDGE, N.J. 07438  
 FROM AERIAL PHOTOGRAPHY, DATED DEC. 1986

NOTES:  
 GRID : MASSACHUSETTS STATE PLANE COORDINATE SYSTEM  
 THIS MAP IS MAINTAINED FOR TAX ASSESSMENT PURPOSES ONLY.  
 NO OTHER USE IS AUTHORIZED.

MAP MATCH LINE  
 STATE & TOWN LINE  
 PARCEL NUMBER  
 LOT LINE

2222

LEGEND

--- S --- DENOTES COMMON OWNER  
 100 S SCALED DIMENSION  
 142.52 RECORD DIMENSION  
 18.2 A PARCEL AREA  
 + CEMETERY  
 HOUSE STREET NUMBER (200)  
 REVISED & REPRINTED BY  
**CARTOGRAPHIC ASSOCIATES, INC.**  
 LITTLETON, N.H. 03561

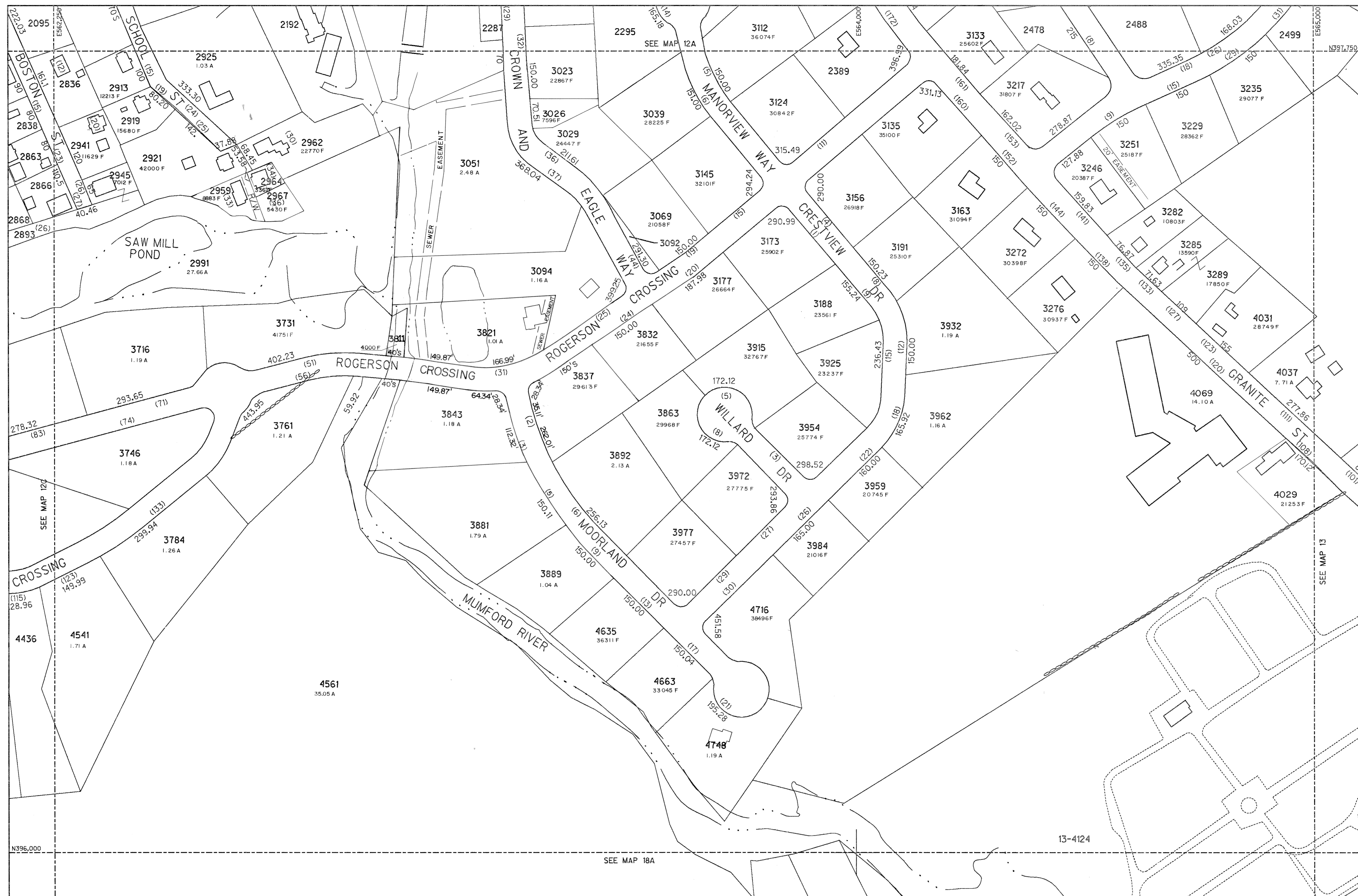
BUILDING  
 FENCE  
 RAILROAD  
 RETAINING WALL  
 STONE WALL  
 STREAM, RIVER  
 LAKE, POND  
 WETLANDS

5	6	7
11	12A 12B	13
17	18	19

KEY

**TOWN OF UXBRIDGE**  
 WORCESTER COUNTY, MASSACHUSETTS  
**TAX ASSESSORS MAP**  
**MAP - 12A<sub>NE</sub>**

SCALE: 1 INCH = 100 FEET



PREPARED BY:  
**STONE & WEBSTER ENGINEERING CORPORATION**  
 245 SUMMER ST. BOSTON, MASSACHUSETTS

JOB NO.	ISSUE	APPROVED BY	DATE		
16463	ORIGINAL	R.F. DONOVAN/W.E. HOLLAND	DEC. 31, 1987		
REVISIONS					
NO.	APPROVED BY	DATE	NO.	APPROVED BY	DATE
1	DONOVAN / HOLLAND	DEC 31, 1988			
2	RICHARD F. DONOVAN	DEC 31, 1989			
3	<i>Richard F. Donovan</i>	DEC 31, 1990			

PLANIMETRIC MAPPING PREPARED BY:  
**GEOD CORPORATION**  
 73 OAK RIDGE ROAD-OAK RIDGE, N.J. 07438  
 FROM AERIAL PHOTOGRAPHY, DATED DEC. 1986

NOTES:  
 GRID : MASSACHUSETTS STATE PLANE COORDINATE SYSTEM  
 THIS MAP IS MAINTAINED FOR TAX ASSESSMENT PURPOSES ONLY.  
 NO OTHER USE IS AUTHORIZED.

LEGEND

MAP MATCH LINE	---
STATE & TOWN LINE	----
PARCEL NUMBER	2222
LOT LINE	---
DENOTES COMMON OWNER	S
SCALED DIMENSION	100 S
RECORD DIMENSION	142.52
PARCEL AREA	18.2 A
CEMETERY	+
HOUSE STREET NUMBER	(200)
REVISED & REPRINTED BY	CARTOGRAPHIC ASSOCIATES, INC.
LITTLETON, N.H. 03561	

BUILDING	
FENCE	
RAILROAD	
RETAINING WALL	
STONE WALL	
STREAM, RIVER	
LAKE, POND	
WETLANDS	


5	6	7
11	12D 12C	13
17	18	19

KEY


TOWN OF UXBRIDGE  
 WORCESTER COUNTY, MASSACHUSETTS  
 TAX ASSESSORS MAP  
**MAP - 12B<sub>SE</sub>**

100 0 100 200  
 SCALE: 1 INCH = 100 FEET




**PREPARED BY:**  
**STONE & WEBSTER ENGINEERING CORPORATION**  
 245 SUMMER ST. BOSTON, MASSACHUSETTS

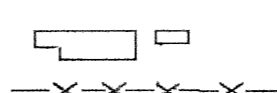
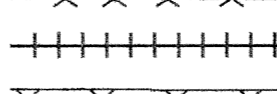
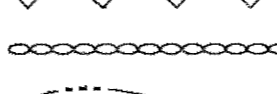





JOB NO.	ISSUE	APPROVED BY	DATE		
16463	ORIGINAL	R.F. DONOVAN/W.E. HOLLAND	DEC. 31, 1987		
REVISIONS					
NO.	APPROVED BY	DATE	NO.	APPROVED BY	DATE
1	DONOVAN / HOLLAND	DEC 31, 1988			
2	RICHARD F. DONOVAN	DEC 31, 1989			
3	<i>Richard F. Donovan</i>	DEC 31, 1990			

**PLANIMETRIC MAPPING PREPARED BY:**  

**GEOD CORPORATION**  
 73 OAK RIDGE ROAD-OAK RIDGE, N.J. 07438  
 FROM AERIAL PHOTOGRAPHY, DATED DEC. 1986

**NOTES:**  
 GRID : MASSACHUSETTS STATE PLANE COORDINATE SYSTEM  
 THIS MAP IS MAINTAINED FOR TAX ASSESSMENT PURPOSES ONLY.  
 NO OTHER USE IS AUTHORIZED.

**LEGEND**

MAP MATCH LINE	---
STATE & TOWN LINE	----
PARCEL NUMBER	2222
LOT LINE	----
DENOTES COMMON OWNER	S
SCALED DIMENSION	100 S
RECORD DIMENSION	142.52
PARCEL AREA	18.2 A
CEMETERY	↑
HOUSE STREET NUMBER	(200)
REVISED & REPRINTED BY	CARTOGRAPHIC ASSOCIATES, INC.
LITTLETON, N.H. 03561	

BUILDING	
FENCE	
RAILROAD	
RETAINING WALL	
STONE WALL	
STREAM, RIVER	
LAKE, POND	
WETLANDS	

5	6	7
11	12D 12A	13
17	18	19

KEY

**TOWN OF UXBRIDGE**  
 WORCESTER COUNTY, MASSACHUSETTS  
**TAX ASSESSORS MAP**  
**MAP - 12Csw**

100 0 100 200  
 SCALE: 1 INCH = 100 FEET





PREPARED BY:  
**STONE & WEBSTER ENGINEERING CORPORATION**  
 245 SUMMER ST. BOSTON, MASSACHUSETTS

JOB NO.	ISSUE	APPROVED BY	DATE		
16463	ORIGINAL	R.F. DONOVAN/W.E. HOLLAND	DEC. 31, 1987		
REVISIONS					
NO.	APPROVED BY	DATE	NO.	APPROVED BY	DATE
1	DONOVAN / HOLLAND	DEC 31, 1988			
2	RICHARD F. DONOVAN	DEC 31, 1989			
3	<i>Richard F. Donovan</i>	DEC 31, 1990			

PLANIMETRIC MAPPING PREPARED BY:  
**GEOD CORPORATION**  
 73 OAK RIDGE ROAD-OAK RIDGE, N.J. 07438  
 FROM AERIAL PHOTOGRAPHY, DATED DEC. 1986

NOTES:  
 GRID: MASSACHUSETTS STATE PLANE COORDINATE SYSTEM  
 THIS MAP IS MAINTAINED FOR TAX ASSESSMENT PURPOSES ONLY.  
 NO OTHER USE IS AUTHORIZED.

MAP MATCH LINE  
 STATE & TOWN LINE  
 PARCEL NUMBER  
 LOT LINE

2222

DENOTES COMMON OWNER  
 SCALED DIMENSION  
 RECORD DIMENSION  
 PARCEL AREA  
 CEMETERY  
 HOUSE STREET NUMBER  
 REVISED & REPRINTED BY  
**CARTOGRAPHIC ASSOCIATES, INC.**  
 LITTLETON, N.H. 03561

LEGEND

- BUILDING
- FENCE
- RAILROAD
- RETAINING WALL
- STONE WALL
- STREAM, RIVER
- LAKE, POND
- WETLANDS

KEY

5	6	7
11	12A 12B	13
17	18	19

TOWN OF UXBRIDGE  
 WORCESTER COUNTY, MASSACHUSETTS  
 TAX ASSESSORS MAP  
**MAP - 12D<sub>NW</sub>**

SCALE: 1 INCH = 100 FEET



PARCEL	AREA	PARCEL	AREA
143	5058 F		
636	3847 F		
638	5352 F		
639	3017 F		
747	12523 F		

PREPARED BY:  
**STONE & WEBSTER ENGINEERING CORPORATION**  
 245 SUMMER ST. BOSTON, MASSACHUSETTS

JOB NO.	ISSUE	APPROVED BY	DATE
16463	ORIGINAL	R.F. DONOVAN / W.E. HOLLAND	DEC. 31, 1987

NO.	APPROVED BY	DATE	NO.	APPROVED BY	DATE
1	DONOVAN / HOLLAND	DEC 31, 1988			
2	RICHARD F. DONOVAN	DEC 31, 1989			
3A	Richard F. Donovan	DEC 31, 1990			

PLANIMETRIC MAPPING PREPARED BY:  
**GEOD CORPORATION**  
 73 OAK RIDGE ROAD-OAK RIDGE, N.J. 07438  
 FROM AERIAL PHOTOGRAPHY, DATED DEC. 1986

NOTES:  
 GRID : MASSACHUSETTS STATE PLANE COORDINATE SYSTEM  
 THIS MAP IS MAINTAINED FOR TAX ASSESSMENT PURPOSES ONLY.  
 NO OTHER USE IS AUTHORIZED.

MAP MATCH LINE  
 STATE & TOWN LINE  
 PARCEL NUMBER  
 LOT LINE

DENOTES COMMON OWNER  
 SCALED DIMENSION  
 RECORD DIMENSION  
 PARCEL AREA  
 CEMETERY  
 HOUSE STREET NUMBER (200)  
 REVISED & REPRINTED BY  
**CARTOGRAPHIC ASSOCIATES, INC.**  
 LITTLETON, N.H. 03561

LEGEND

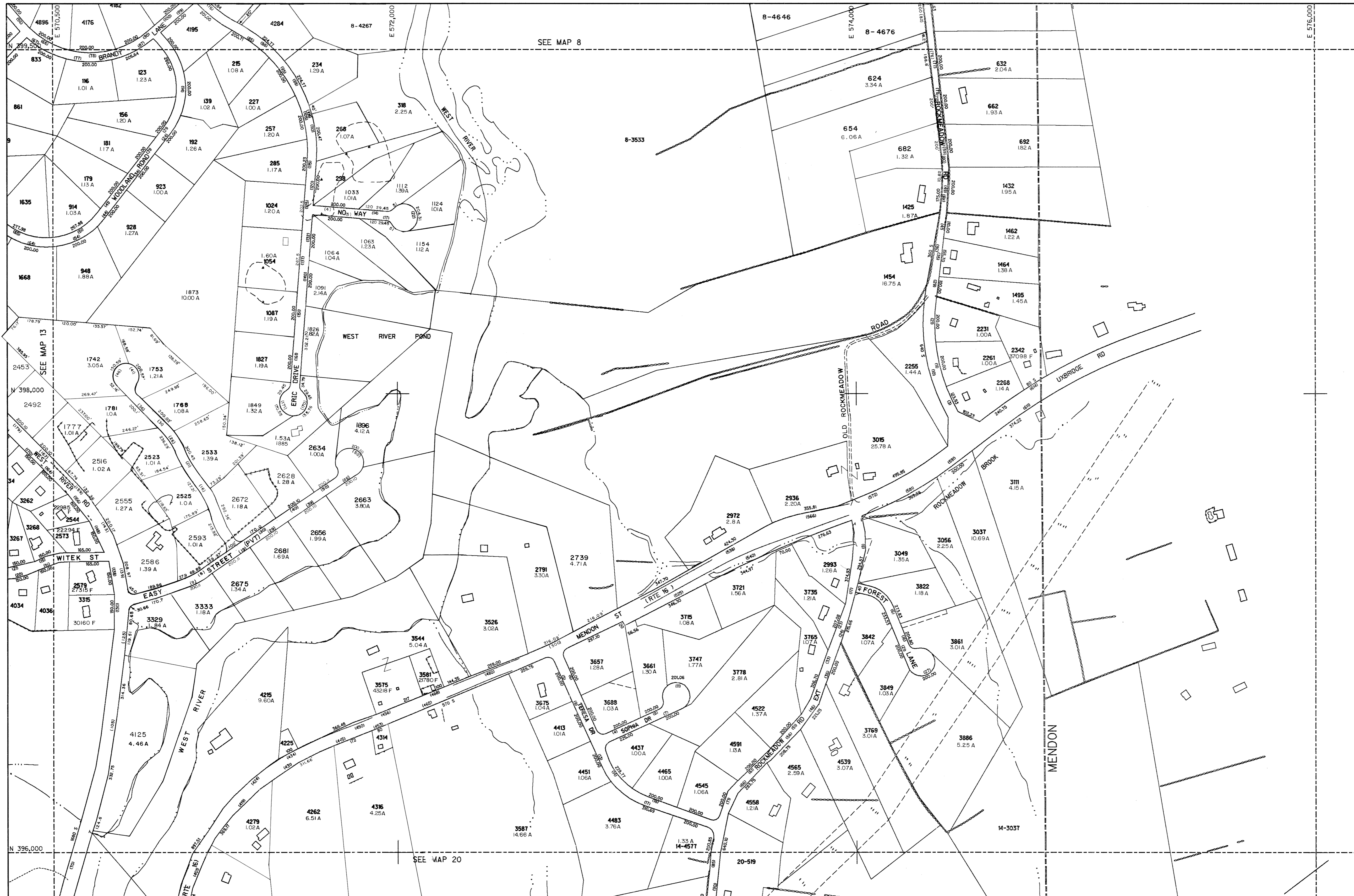
BUILDING	
FENCE	
RAILROAD	
RETAINING WALL	
STONE WALL	
STREAM, RIVER	
LAKE, POND	
WETLANDS	

6	7	8
12	13	14
18	19	20


KEY

**TOWN OF UXBRIDGE**  
 WORCESTER COUNTY, MASSACHUSETTS  
 TAX ASSESSORS MAP  
**MAP - 13**

200 0 200 400  
 SCALE: 1 INCH = 200 FEET




PARCEL	AREA	
4225	6970	F
4314	8610	F


**PREPARED BY:**  
**STONE & WEBSTER ENGINEERING CORPORATION**  
 245 SUMMER ST. BOSTON, MASSACHUSETTS

JOB NO.	ISSUE	APPROVED BY	DATE
16463	ORIGINAL	R.F. DONOVAN/W.E. HOLLAND	DEC. 31, 1987

NO.	APPROVED BY	DATE	NO.	APPROVED BY	DATE
1	DONOVAN / HOLLAND	DEC 31, 1988			
2	RICHARD F. DONOVAN	DEC 31, 1988			
3A	<i>Richard F. Donovan</i>	DEC 31, 1990			


**PLANIMETRIC MAPPING PREPARED BY:**  
**GEOD CORPORATION**  
 73 OAK RIDGE ROAD-OAK RIDGE, N.J. 07438  
 FROM AERIAL PHOTOGRAPHY, DATED DEC. 1986

**NOTES:**  
 GRID : MASSACHUSETTS STATE PLANE COORDINATE SYSTEM  
 THIS MAP IS MAINTAINED FOR TAX ASSESSMENT PURPOSES ONLY.  
 NO OTHER USE IS AUTHORIZED.

**MAP MATCH LINE** - - - - -  
**STATE & TOWN LINE** - - - - -  
**PARCEL NUMBER** 2222  
**LOT LINE** - - - - -  
 DENOTES COMMON OWNER  
 SCALED DIMENSION 100 S  
 RECORD DIMENSION 142.52  
 PARCEL AREA 18.2 A  
 CEMETERY T  
 HOUSE STREET NUMBER (200)  
 REVISED & REPRINTED BY  
**CARTOGRAPHIC ASSOCIATES, INC.**  
 LITTLETON, N.H. 03561

**LEGEND**

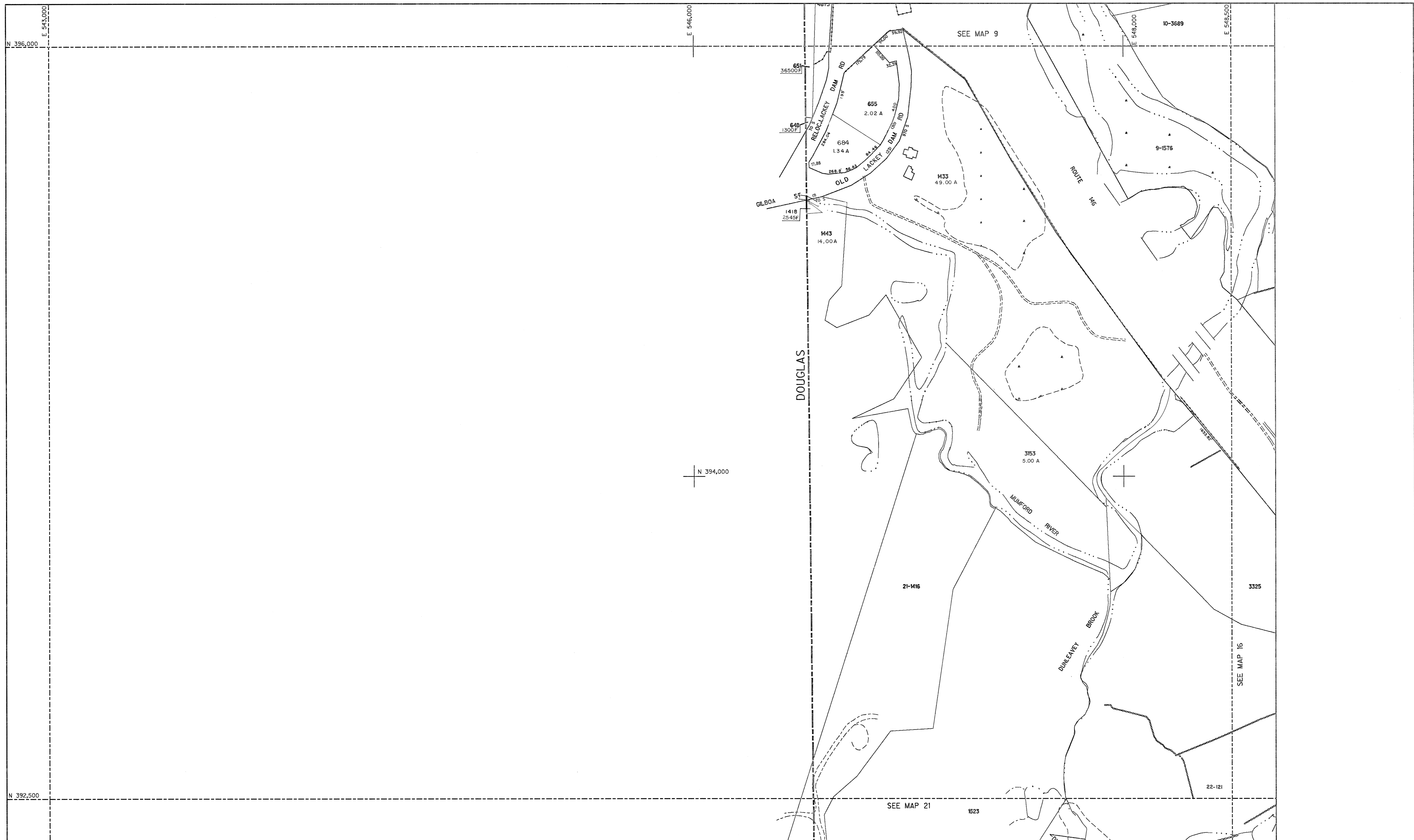
BUILDING	
FENCE	
RAILROAD	
RETAINING WALL	
STONE WALL	
STREAM, RIVER	
LAKE, POND	
WETLANDS	

7	8	
13	14	
19	20	

KEY

**TOWN OF UXBRIDGE**  
 WORCESTER COUNTY, MASSACHUSETTS  
**TAX ASSESSORS MAP**  
**MAP - 14**

200 0 200 400  
 SCALE: 1 INCH = 200 FEET



PREPARED BY:  
**STONE & WEBSTER ENGINEERING CORPORATION**  
 245 SUMMER ST. BOSTON, MASSACHUSETTS

JOB NO.	ISSUE	APPROVED BY	DATE		
16463	ORIGINAL	R.F. DONOVAN/W.E. HOLLAND	DEC. 31, 1987		
REVISIONS					
NO.	APPROVED BY	DATE	NO.	APPROVED BY	DATE
1	DONOVAN / HOLLAND	DEC 31, 1988			
2	RICHARD F. DONOVAN	DEC 31, 1989			
3	<i>Richard F. Donovan</i>	DEC 31, 1990			

PLANIMETRIC MAPPING PREPARED BY:  
**GEOD CORPORATION**  
 73 OAK RIDGE ROAD-OAK RIDGE, N.J. 07438  
 FROM AERIAL PHOTOGRAPHY, DATED DEC. 1986

NOTES:  
 GRID : MASSACHUSETTS STATE PLANE COORDINATE SYSTEM  
 THIS MAP IS MAINTAINED FOR TAX ASSESSMENT PURPOSES ONLY.  
 NO OTHER USE IS AUTHORIZED.

LEGEND

MAP MATCH LINE	---
STATE & TOWN LINE	----
PARCEL NUMBER	2222
LOT LINE	----
DENOTES COMMON OWNER	Σ
SCALED DIMENSION	100 S
RECORD DIMENSION	142.52
PARCEL AREA	18.2 A
CEMETERY	†
HOUSE STREET NUMBER	(200)
REVISED & REPRINTED BY	
<b>CARTOGRAPHIC ASSOCIATES, INC.</b>	
LITTLETON, N.H. 03561	

BUILDING	
FENCE	
RAILROAD	
RETAINING WALL	
STONE WALL	
STREAM, RIVER	
LAKE, POND	
WETLANDS	

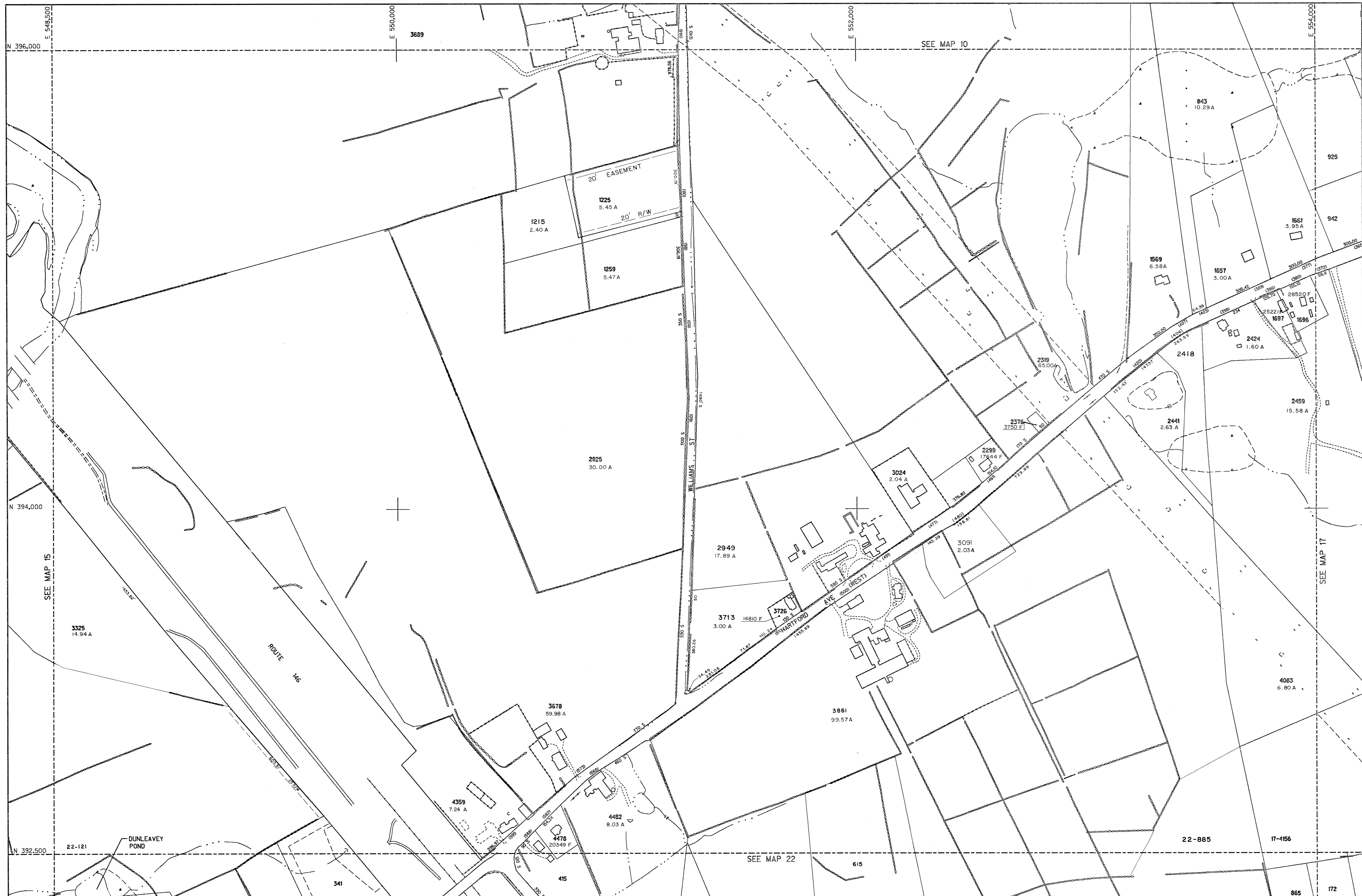
	9	10
	15	16
	21	22

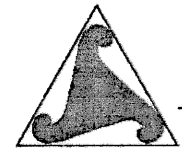
KEY

**TOWN OF UXBRIDGE**  
 WORCESTER COUNTY, MASSACHUSETTS  
 TAX ASSESSORS MAP  
**MAP - 15**


SCALE: 1 INCH = 200 FEET

MODEL: UXMP15.DGN




**PREPARED BY:**  
**STONE & WEBSTER ENGINEERING CORPORATION**  
 245 SUMMER ST. BOSTON, MASSACHUSETTS

JOB NO.	ISSUE	APPROVED BY	DATE		
16463	ORIGINAL	R.F.DONOVAN/W.E.HOLLAND	DEC. 31, 1987		
REVISIONS					
NO.	APPROVED BY	DATE	NO.	APPROVED BY	DATE
1	DONOVAN / HOLLAND	DEC 31, 1988			
2	RICHARD F. DONOVAN	DEC 31, 1989			
3	<i>Richard F. Donovan</i>	DEC 31, 1990			

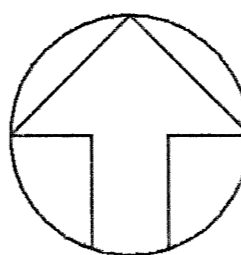

**PLANIMETRIC MAPPING PREPARED BY:**  
**GEOD CORPORATION**  
 73 OAK RIDGE ROAD-OAK RIDGE, N.J. 07438  
 FROM AERIAL PHOTOGRAPHY, DATED DEC. 1986

**NOTES:**  
 GRID : MASSACHUSETTS STATE PLANE COORDINATE SYSTEM  
 THIS MAP IS MAINTAINED FOR TAX ASSESSMENT PURPOSES ONLY.  
 NO OTHER USE IS AUTHORIZED.

**LEGEND**

MAP MATCH LINE	---
STATE & TOWN LINE	----
PARCEL NUMBER	2222
LOT LINE	----
DENOTES COMMON OWNER	
SCALED DIMENSION	Σ
RECORD DIMENSION	100 S
PARCEL AREA	142.52
CEMETERY	18.2 A
HOUSE STREET NUMBER	↑
REVISED & REPRINTED BY	(200)
<b>CARTOGRAPHIC ASSOCIATES, INC.</b>	
LITTLETON, NH. 03561	


BUILDING	
FENCE	
RAILROAD	
RETAINING WALL	
STONE WALL	
STREAM, RIVER	
LAKE, POND	
WETLANDS	



9	10	11
15	16	17
21	22	23

KEY

**TOWN OF UXBRIDGE**  
 WORCESTER COUNTY, MASSACHUSETTS  
**TAX ASSESSORS MAP**  
**MAP - 16**

  
 SCALE: 1 INCH = 200 FEET



PREPARED BY:  
**STONE & WEBSTER ENGINEERING CORPORATION**  
 245 SUMMER ST. BOSTON, MASSACHUSETTS

JOB NO.	ISSUE	APPROVED BY	DATE
16463	ORIGINAL	R.F.DONOVAN/W.E.HOLLAND	DEC. 31, 1987

REVISIONS			
NO.	APPROVED BY	DATE	DATE
1	DONOVAN / HOLLAND	DEC 31, 1988	
2	RICHARD F. DONOVAN	DEC 31, 1989	
3A	<i>Richard F. Donovan</i>	DEC 31, 1990	

PLANIMETRIC MAPPING PREPARED BY:  
**GEOD CORPORATION**  
 73 OAK RIDGE ROAD-OAK RIDGE, N.J. 07438  
 FROM AERIAL PHOTOGRAPHY, DATED DEC. 1986

NOTES:  
 GRID : MASSACHUSETTS STATE PLANE COORDINATE SYSTEM  
 THIS MAP IS MAINTAINED FOR TAX ASSESSMENT PURPOSES ONLY.  
 NO OTHER USE IS AUTHORIZED.

LEGEND

MAP MATCH LINE	---	BUILDING	▭
STATE & TOWN LINE	---	FENCE	---x---x---
PARCEL NUMBER	2222	RAILROAD	+++++
LOT LINE	---	RETAINING WALL	+++++
NOTES COMMON OWNER	Σ	STONE WALL	+++++
SCALED DIMENSION	100 S	STREAM, RIVER	~~~~~
RECORD DIMENSION	142.52	LAKE, POND	~~~~~
PARCEL AREA	18.2 A	WETLANDS	~~~~~
CEMETERY	+		
HOUSE STREET NUMBER (200)			
REVISED & REPRINTED BY			
<b>CARTOGRAPHIC ASSOCIATES, INC.</b>			
LITTLETON, N.H. 03561			

10	11	12
16	17	18
22	23	24

KEY

**TOWN OF UXBRIDGE**  
 WORCESTER COUNTY, MASSACHUSETTS  
 TAX ASSESSORS MAP  
**MAP - 17**

200 0 200 400  
 SCALE: 1 INCH = 200 FEET

MODEL:UXMP17.DGN



PREPARED BY:  
**STONE & WEBSTER ENGINEERING CORPORATION**  
 245 SUMMER ST. BOSTON, MASSACHUSETTS

JOB NO.	ISSUE	APPROVED BY	DATE		
16463	ORIGINAL	R.F. DONOVAN/W.E. HOLLAND	DEC. 31, 1987		
REVISIONS					
NO.	APPROVED BY	DATE	NO.	APPROVED BY	DATE
1	DONOVAN / HOLLAND	DEC 31, 1988			
2	RICHARD F. DONOVAN	DEC 31, 1989			
3	Richard F. Donovan	DEC 31, 1990			

PLANIMETRIC MAPPING PREPARED BY:  
**GEOD CORPORATION**  
 73 OAK RIDGE ROAD-OAK RIDGE, N.J. 07438  
 FROM AERIAL PHOTOGRAPHY, DATED DEC. 1986

NOTES:  
 GRID : MASSACHUSETTS STATE PLANE COORDINATE SYSTEM  
 THIS MAP IS MAINTAINED FOR TAX ASSESSMENT PURPOSES ONLY.  
 NO OTHER USE IS AUTHORIZED.

MAP MATCH LINE  
 STATE & TOWN LINE  
 PARCEL NUMBER  
 LOT LINE  
 DENOTES COMMON OWNER  
 SCALED DIMENSION  
 RECORD DIMENSION  
 PARCEL AREA  
 CEMETERY  
 HOUSE STREET NUMBER  
 REVISED & REPRINTED BY  
**CARTOGRAPHIC ASSOCIATES, INC.**  
 LITTLETON, N.H. 03561

LEGEND

- BUILDING
- FENCE
- RAILROAD
- RETAINING WALL
- STONE WALL
- STREAM, RIVER
- LAKE, POND
- WETLANDS

11	12	13
17	18A 18B	19
23	24	25

KEY

**TOWN OF UXBRIDGE**  
 WORCESTER COUNTY, MASSACHUSETTS  
 TAX ASSESSORS MAP  
**MAP - 18A<sub>NE</sub>**

SCALE: 1 INCH = 100 FEET



PREPARED BY:  
**STONE & WEBSTER ENGINEERING CORPORATION**  
 245 SUMMER ST. BOSTON, MASSACHUSETTS

JOB NO.	ISSUE	APPROVED BY	DATE		
16463	ORIGINAL	R.F. DONOVAN/W.E. HOLLAND	DEC. 31, 1987		
REVISIONS					
NO.	APPROVED BY	DATE	NO.	APPROVED BY	DATE
1	DONOVAN / HOLLAND	DEC 31, 1988			
2	RICHARD F. DONOVAN	DEC 31, 1989			
3	Richard F. Donovan	DEC 31, 1990			

PLANIMETRIC MAPPING PREPARED BY:  
**GEOD CORPORATION**  
 73 OAK RIDGE ROAD-OAK RIDGE, N.J. 07438  
 FROM AERIAL PHOTOGRAPHY, DATED DEC. 1986

NOTES:  
 GRID: MASSACHUSETTS STATE PLANE COORDINATE SYSTEM  
 THIS MAP IS MAINTAINED FOR TAX ASSESSMENT PURPOSES ONLY.  
 NO OTHER USE IS AUTHORIZED.

MAP MATCH LINE  
 STATE & TOWN LINE  
 PARCEL NUMBER  
 LOT LINE  
 DENOTES COMMON OWNER  
 SCALED DIMENSION  
 RECORD DIMENSION  
 PARCEL AREA  
 CEMETERY  
 HOUSE STREET NUMBER  
 REVISED & REPRINTED BY  
**CARTOGRAPHIC ASSOCIATES, INC.**  
 LITTLETON, N.H. 03561

LEGEND

- BUILDING
- FENCE
- RAILROAD
- RETAINING WALL
- STONE WALL
- STREAM, RIVER
- LAKE, POND
- WETLANDS

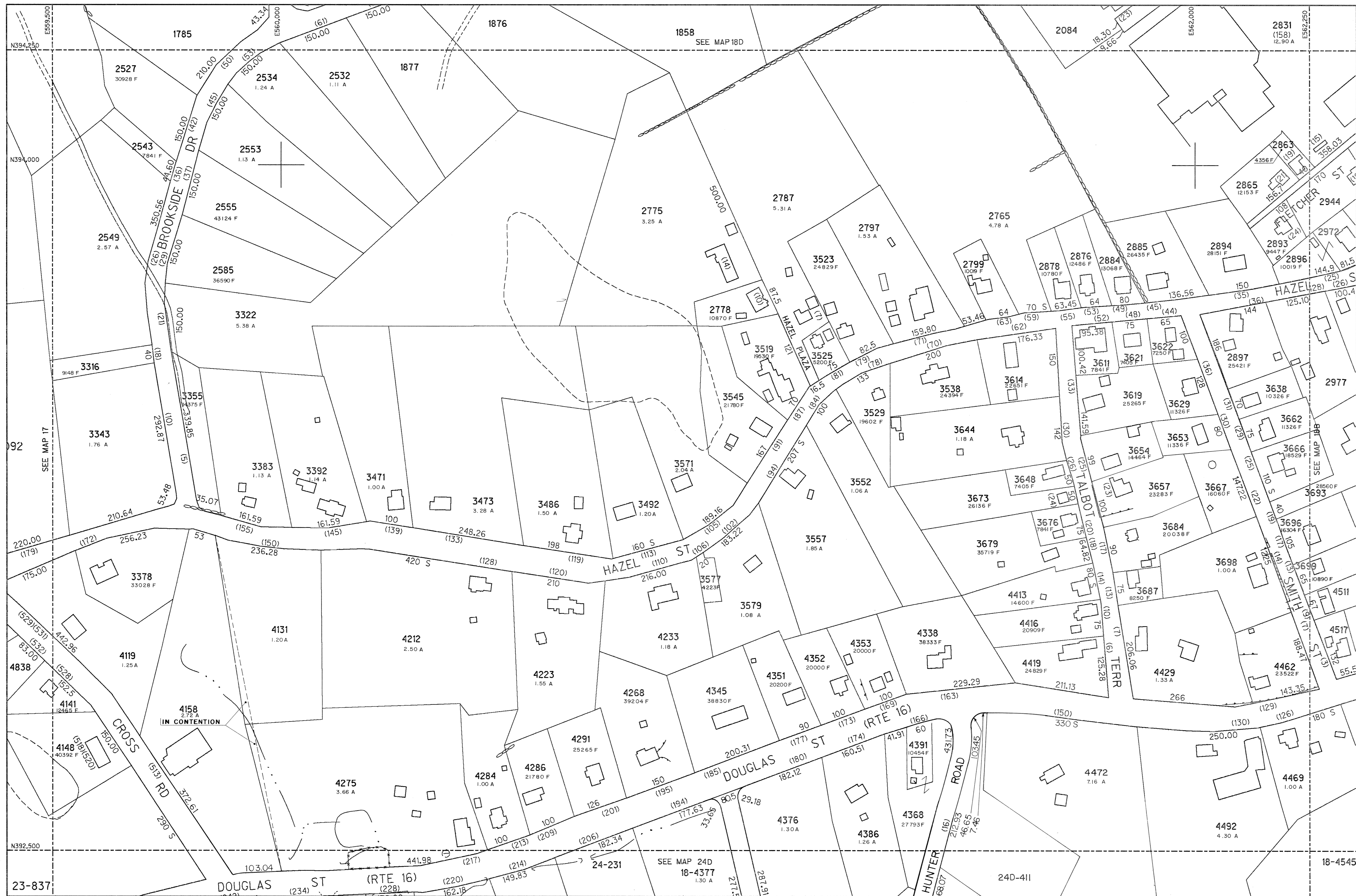
11	12	13
17	18D 18C	19
23	24	25

KEY

**TOWN OF UXBRIDGE**  
 WORCESTER COUNTY, MASSACHUSETTS  
 TAX ASSESSORS MAP  
**MAP - 18B<sub>SE</sub>**

SCALE: 1 INCH = 100 FEET





PREPARED BY:  
**STONE & WEBSTER ENGINEERING CORPORATION**  
 245 SUMMER ST. BOSTON, MASSACHUSETTS

JOB NO.	ISSUE	APPROVED BY	DATE		
16463	ORIGINAL	R.F. DONOVAN/W.E. HOLLAND	DEC. 31, 1987		
REVISIONS					
NO.	APPROVED BY	DATE	NO.	APPROVED BY	DATE
1	DONOVAN / HOLLAND	DEC 31, 1988			
2	RICHARD F. DONOVAN	DEC 31, 1989			
3	Richard F. Donovan	DEC 31, 1990			

PLANIMETRIC MAPPING PREPARED BY:  
**GEOD CORPORATION**  
 73 OAK RIDGE ROAD-OAK RIDGE, N.J. 07438  
 FROM AERIAL PHOTOGRAPHY, DATED DEC. 1986

NOTES:  
 GRID: MASSACHUSETTS STATE PLANE COORDINATE SYSTEM  
 THIS MAP IS MAINTAINED FOR TAX ASSESSMENT PURPOSES ONLY.  
 NO OTHER USE IS AUTHORIZED.

MAP MATCH LINE  
 STATE & TOWN LINE  
 PARCEL NUMBER  
 LOT LINE  
 DENOTES COMMON OWNER  
 SCALED DIMENSION  
 RECORD DIMENSION  
 PARCEL AREA  
 CEMETERY  
 HOUSE STREET NUMBER  
 REVISED & REPRINTED BY  
**CARTOGRAPHIC ASSOCIATES, INC.**  
 LITTLETON, N.H. 03561

LEGEND

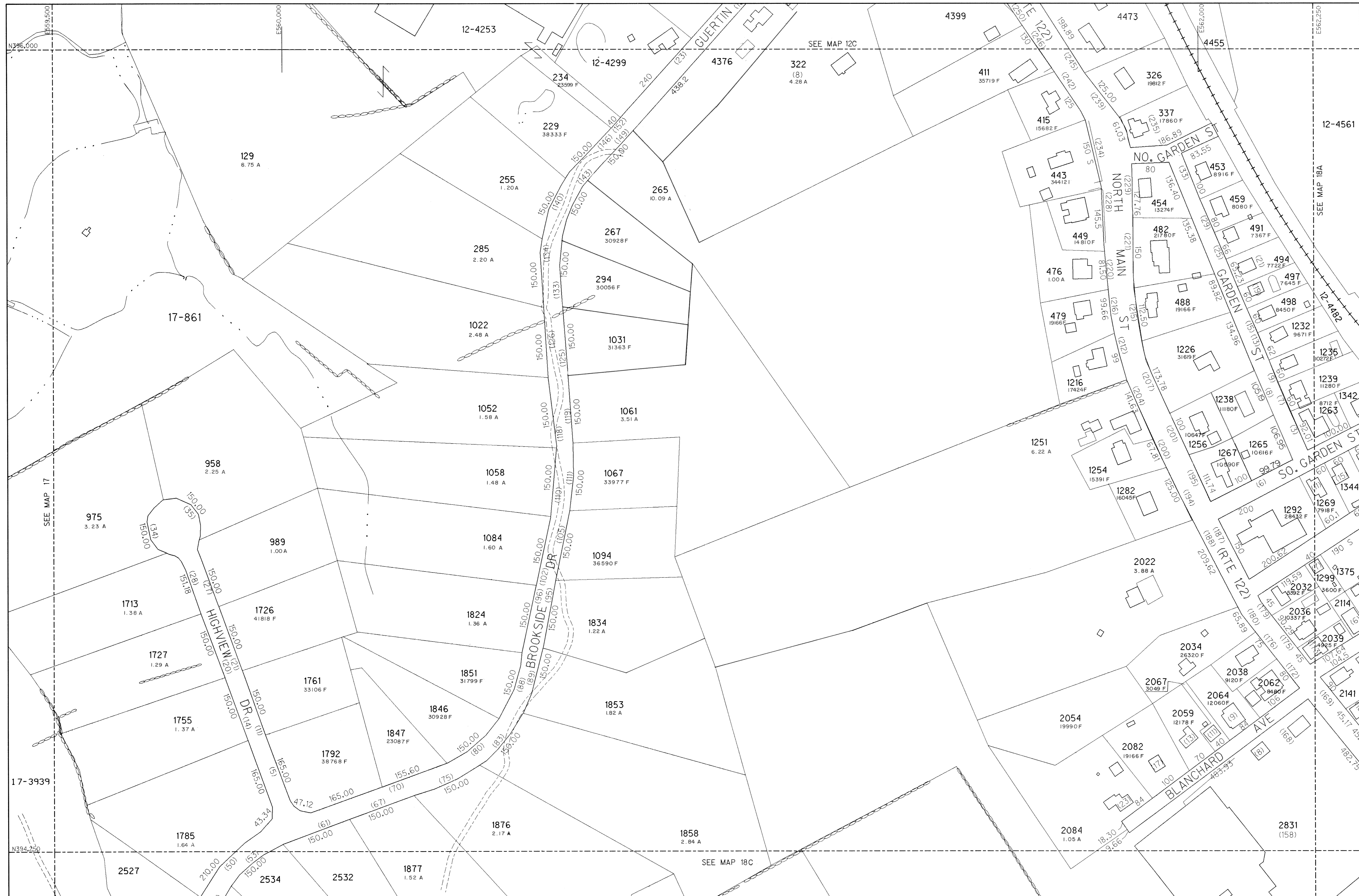
- BUILDING
- FENCE
- RAILROAD
- RETAINING WALL
- STONE WALL
- STREAM, RIVER
- LAKE, POND
- WETLANDS

11	12	13
17	18A 18B	19
23	24	25

KEY

**TOWN OF UXBRIDGE**  
 WORCESTER COUNTY, MASSACHUSETTS  
**TAX ASSESSORS MAP**  
**MAP - 18C SW**

100 0 100 200  
 SCALE: 1 INCH = 100 FEET



PREPARED BY:  
**STONE & WEBSTER ENGINEERING CORPORATION**  
 245 SUMMER ST. BOSTON, MASSACHUSETTS

JOB NO.	ISSUE	APPROVED BY	DATE		
16463	ORIGINAL	R.F.DONOVAN/W.E.HOLLAND	DEC. 31, 1987		
REVISIONS					
NO.	APPROVED BY	DATE	NO.	APPROVED BY	DATE
1	DONOVAN / HOLLAND	DEC 31, 1988			
2	RICHARD F. DONOVAN	DEC 31, 1989			
3A	<i>Richard F. Donovan</i>	DEC 31, 1990			

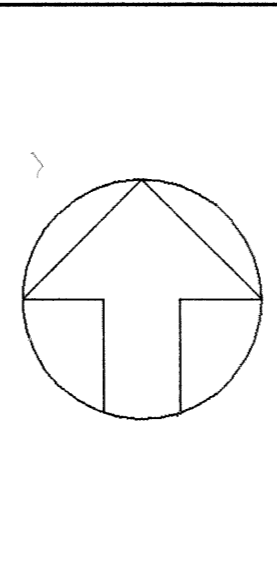
PLANIMETRIC MAPPING PREPARED BY:  
**GEOD CORPORATION**  
 73 OAK RIDGE ROAD-OAK RIDGE, N.J. 07438  
 FROM AERIAL PHOTOGRAPHY, DATED DEC. 1986

NOTES:  
 GRID : MASSACHUSETTS STATE PLANE COORDINATE SYSTEM  
 THIS MAP IS MAINTAINED FOR TAX ASSESSMENT PURPOSES ONLY.  
 NO OTHER USE IS AUTHORIZED.

MAP MATCH LINE  
 STATE & TOWN LINE  
 PARCEL NUMBER  
 LOT LINE  
 DENOTES COMMON OWNER  
 SCALED DIMENSION  
 RECORD DIMENSION  
 PARCEL AREA  
 CEMETERY  
 HOUSE STREET NUMBER  
 REVISION & REPRINTED BY  
**CARTOGRAPHIC ASSOCIATES, INC.**  
 LITTLETON, N.H. 03561

LEGEND

- BUILDING
- FENCE
- RAILROAD
- RETAINING WALL
- STONE WALL
- STREAM, RIVER
- LAKE, POND
- WETLANDS



11	12	13
17	18A	19
23	24	25

KEY

**TOWN OF UXBRIDGE**  
 WORCESTER COUNTY, MASSACHUSETTS  
 TAX ASSESSORS MAP  
**MAP - 18D<sub>NW</sub>**

SCALE: 1 INCH = 100 FEET



PARCEL	AREA	PARCEL	AREA
116	1101.0	F	
122	1311.5	F	
129	661.2	F	3226
133	958.5	F	6534
137	6637	F	
161	6667	F	3285
163	20000	F	9976
168	11533	F	3333
169	1221.2	F	12803
		F	3334
		F	3335
		F	3336
195	10490	F	
196	11266	F	
217	9720	F	3389
238	15485	F	3392
242	4865	F	3398
258	8360	F	341.2
259	17294	F	341.3
271	8712	F	341.4
273	10800	F	341.7
276	11415	F	7841
274	661.5	F	341.8
276	8200	F	6788
282	771.7	F	
286	7800	F	3432
294	771.7	F	
297	13590	F	3445
1034	13895	F	3479
1037	11890	F	3482
1037	3466	F	3488
		F	3528
		F	3529
1867	621.1	F	3561
1868	3791	F	
1869	5563	F	
1875	13580	F	
1876	5000	F	
1884	4792	F	
1885	10000	F	
1889	5227	F	
1994	1001.9	F	
		F	3826
		F	3828
		F	3829
2539	5800	F	3943
		F	3949
2611	5900	F	6842
2612	5900	F	5992
2613	5900	F	
2616	5073	F	
2618	5525	F	
2619	6098	F	
2621	4956	F	
2622	6273	F	
2624	5424	F	
2625	5384	F	
2628	11326	F	4849
2643	5152	F	5000
		F	5008
2652	431.4	F	
2653	5900	F	
2654	5499	F	4169
2655	9750	F	51.45
2656	3500	F	9583
		F	41.92
		F	5825
2686	6694	F	4222
2691	7128	F	4226
2693	6892	F	
2695	8960	F	
2746	10095	F	4312
2749	11880	F	6534
2754	9503	F	4749
2764	14853	F	1521.4
		F	4722
		F	14475
		F	4731
		F	13868
3119	6834	F	4749
3128	10890	F	16134
		F	4761
		F	7292
		F	13504
		F	4764
		F	14441
3151	871.2	F	4775
		F	5522
		F	4779
		F	10000
		F	4784
		F	5425
		F	4787
		F	10000
		F	4789
		F	10000

PREPARED BY:  
**STONE & WEBSTER ENGINEERING CORPORATION**  
 245 SUMMER ST. BOSTON, MASSACHUSETTS

APPROVED BY: [Signature]  
 DATE: DEC. 31, 1997

NO.	APPROVED BY	DATE	NO.	APPROVED BY	DATE
1	DONOVAN / HOLLAND	DEC 31, 1988			
2	RICHARD F. DONOVAN	DEC 31, 1989			
3A	[Signature]	DEC 31, 1990			

PLANIMETRIC MAPPING PREPARED BY:  
**GEOD CORPORATION**  
 73 OAK RIDGE ROAD-OAK RIDGE, N.J. 07438  
 FROM AERIAL PHOTOGRAPHY, DATED DEC. 1986

NOTES:  
 GRID : MASSACHUSETTS STATE PLANE COORDINATE SYSTEM  
 THIS MAP IS MAINTAINED FOR TAX ASSESSMENT PURPOSES ONLY.  
 NO OTHER USE IS AUTHORIZED.

LEGEND

MAP MATCH LINE	---	BUILDING	[Symbol]
STATE & TOWN LINE	---	FENCE	---x---x---
PARCEL NUMBER	2222	RAILROAD	+++++
LOT LINE	---	RETAINING WALL	
DENOTES COMMON OWNER	∩	STONE WALL	-----
SCALED DIMENSION	100 S	STREAM, RIVER	~~~~~
RECORD DIMENSION	142.52	LAKE, POND	~~~~~
PARCEL AREA	18.2 A	WETLANDS	[Symbol]
CEMETERY	+		
HOUSE STREET NUMBER	(200)		
REVISED & REPRINTED BY			
<b>CARTOGRAPHIC ASSOCIATES, INC.</b>			
LITTLETON, N.H. 03561			

12	13	14
18	19	20
24	25	26

KEY

**TOWN OF UXBRIDGE**  
 WORCESTER COUNTY, MASSACHUSETTS  
 TAX ASSESSORS MAP  
**MAP -19**

SCALE: 1 INCH = 200 FEET



PREPARED BY:  
**STONE & WEBSTER ENGINEERING CORPORATION**  
 245 SUMMER ST. BOSTON, MASSACHUSETTS

JOB NO.	ISSUE	APPROVED BY	DATE
16463	ORIGINAL	R.F. DONOVAN / W.E. HOLLAND	DEC. 31, 1987

NO.	APPROVED BY	DATE	NO.	APPROVED BY	DATE
1	DONOVAN / HOLLAND	DEC 31, 1988			
2	RICHARD F. DONOVAN	DEC 31, 1989			
3A	Richard F. Donovan	DEC 31, 1990			

PLANIMETRIC MAPPING PREPARED BY:  
**GEOD CORPORATION**  
 73 OAK RIDGE ROAD - OAK RIDGE, N.J. 07438  
 FROM AERIAL PHOTOGRAPHY, DATED DEC. 1986

NOTES:  
 GRID : MASSACHUSETTS STATE PLANE COORDINATE SYSTEM  
 THIS MAP IS MAINTAINED FOR TAX ASSESSMENT PURPOSES ONLY.  
 NO OTHER USE IS AUTHORIZED.

LEGEND

MAP MATCH LINE	---	BUILDING	▭
STATE & TOWN LINE	---	FENCE	-x-x-x-
PARCEL NUMBER	2222	RAILROAD	+++++
LOT LINE	---	RETAINING WALL	
NOTES COMMON OWNER	Σ	STONE WALL	-----
SCALED DIMENSION	100 S	STREAM, RIVER	~~~~~
RECORD DIMENSION	142.52	LAKE, POND	⊖
PARCEL AREA	18.2 A	WETLANDS	⊕
CEMETERY	↑		
HOUSE STREET NUMBER (200)	↑		

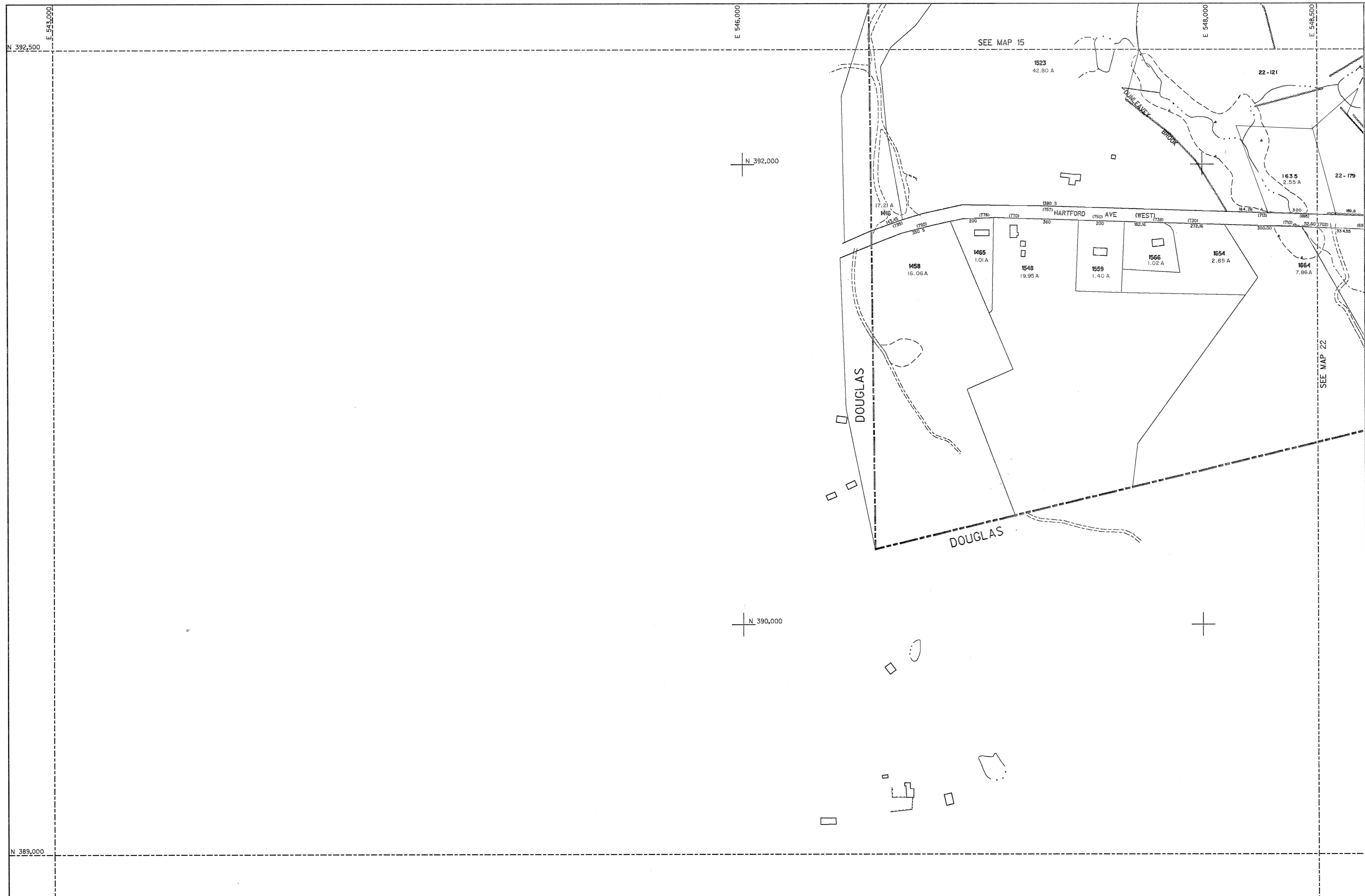
REVISED & REPRINTED BY  
**CARTOGRAPHIC ASSOCIATES, INC.**  
 LITTLETON, N.H. 03561


13	14
19	20
25	26

KEY


**TOWN OF UXBRIDGE**  
 WORCESTER COUNTY, MASSACHUSETTS  
 TAX ASSESSORS MAP  
**MAP - 20**

200 0 200 400  
 SCALE: 1 INCH = 200 FEET




**PREPARED BY:**  
**STONE & WEBSTER ENGINEERING CORPORATION**  
 245 SUMMER ST. BOSTON, MASSACHUSETTS

JOB NO.	ISSUE	APPROVED BY	DATE		
16463	ORIGINAL	R.F. DONOVAN/W.E. HOLLAND	DEC. 31, 1987		
REVISIONS					
NO.	APPROVED BY	DATE	NO.	APPROVED BY	DATE
1	DONOVAN / HOLLAND	DEC 31, 1988			
2	RICHARD F. DONOVAN	DEC 31, 1989			
3	<i>Richard F. Donovan</i>	DEC 31, 1990			

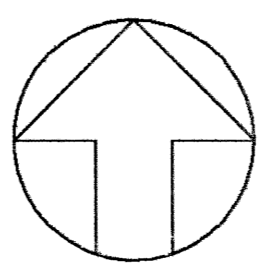
**PLANIMETRIC MAPPING PREPARED BY:**  

**GEOD CORPORATION**  
 73 OAK RIDGE ROAD-OAK RIDGE, N.J. 07438  
 FROM AERIAL PHOTOGRAPHY, DATED DEC. 1986

**NOTES:**  
 GRID : MASSACHUSETTS STATE PLANE COORDINATE SYSTEM  
 THIS MAP IS MAINTAINED FOR TAX ASSESSMENT PURPOSES ONLY.  
 NO OTHER USE IS AUTHORIZED.

**LEGEND**

MAP MATCH LINE	---
STATE & TOWN LINE	----
PARCEL NUMBER	2222
LOT LINE	---
DENOTES COMMON OWNER	Σ
SCALED DIMENSION	100 S
RECORD DIMENSION	142.52
PARCEL AREA	18.2 A
CEMETERY	†
HOUSE STREET NUMBER	(200)
REVISED & REPRINTED BY	CARTOGRAPHIC ASSOCIATES, INC.
LITTLETON, N.H. 03561	


BUILDING	
FENCE	
RAILROAD	
RETAINING WALL	
STONE WALL	
STREAM, RIVER	
LAKE, POND	
WETLANDS	



	15	16
	(21)	22
		27

**KEY**

**TOWN OF UXBRIDGE**  
 WORCESTER COUNTY, MASSACHUSETTS  
**TAX ASSESSORS MAP**  
**MAP - 21**

  
 SCALE: 1 INCH = 200 FEET



**PREPARED BY:**  
**STONE & WEBSTER ENGINEERING CORPORATION**  
 245 SUMMER ST. BOSTON, MASSACHUSETTS

JOB NO.	ISSUE	APPROVED BY	DATE		
16463	ORIGINAL	R.F.DONOVAN/W.E.HOLLAND	DEC. 31, 1987		
REVISIONS					
NO.	APPROVED BY	DATE	NO.	APPROVED BY	DATE
1	DONOVAN / HOLLAND	DEC 31, 1988			
2	RICHARD F. DONOVAN	DEC 31, 1989			
3	<i>Richard F. Donovan</i>	DEC 31, 1990			

**PLANIMETRIC MAPPING PREPARED BY:**  
**GEOD CORPORATION**  
 73 OAK RIDGE ROAD-OAK RIDGE, N.J. 07438  
 FROM AERIAL PHOTOGRAPHY, DATED DEC. 1986

**NOTES:**  
 GRID : MASSACHUSETTS STATE PLANE COORDINATE SYSTEM  
 THIS MAP IS MAINTAINED FOR TAX ASSESSMENT PURPOSES ONLY.  
 NO OTHER USE IS AUTHORIZED.

**LEGEND**

MAP MATCH LINE	---
STATE & TOWN LINE	---
PARCEL NUMBER	2222
LOT LINE	---
DENOTES COMMON OWNER	Σ
SCALED DIMENSION	100 S
RECORD DIMENSION	142.52
PARCEL AREA	18.2 A
CEMETERY	↑
HOUSE STREET NUMBER	(200)
REVISED & REPRINTED BY	
<b>CARTOGRAPHIC ASSOCIATES, INC.</b>	
LITTLETON, N.H. 03561	

BUILDING	
FENCE	
RAILROAD	
RETAINING WALL	
STONE WALL	
STREAM, RIVER	
LAKE, POND	
WETLANDS	

15	16	17
21	22	23
	27	28

KEY

**TOWN OF UXBRIDGE**  
 WORCESTER COUNTY, MASSACHUSETTS  
**TAX ASSESSORS MAP**  
**MAP - 22**

SCALE: 1 INCH = 200 FEET



PREPARED BY:  
**STONE & WEBSTER ENGINEERING CORPORATION**  
 245 SUMMER ST. BOSTON, MASSACHUSETTS

JOB NO.	ISSUE	APPROVED BY	DATE		
16463	ORIGINAL	R.F. DONOVAN/W.E. HOLLAND	DEC. 31, 1987		
REVISIONS					
NO.	APPROVED BY	DATE	NO.	APPROVED BY	DATE
1	DONOVAN / HOLLAND	DEC 31, 1988			
2	RICHARD F. DONOVAN	DEC 31, 1989			
3A	<i>Richard F. Donovan</i>	DEC 31, 1990			

PLANIMETRIC MAPPING PREPARED BY:  
**GEOD CORPORATION**  
 73 OAK RIDGE ROAD-OAK RIDGE, N.J. 07438  
 FROM AERIAL PHOTOGRAPHY, DATED DEC. 1986

NOTES:  
 GRID : MASSACHUSETTS STATE PLANE COORDINATE SYSTEM  
 THIS MAP IS MAINTAINED FOR TAX ASSESSMENT PURPOSES ONLY.  
 NO OTHER USE IS AUTHORIZED.

MAP MATCH LINE		LEGEND	
STATE & TOWN LINE	---	BUILDING	
PARCEL NUMBER	2222	FENCE	
LOT LINE	---	RAILROAD	
NOTES:	Σ	RETAINING WALL	
COMMON OWNER	100 S	STONE WALL	
SCALED DIMENSION	142.52	STREAM, RIVER	
RECORD DIMENSION	18.2 A	LAKE, POND	
PARCEL AREA	↑	WETLANDS	
CEMETERY	(200)		
HOUSE STREET NUMBER	(200)		
REVISED & REPRINTED BY			
<b>CARTOGRAPHIC ASSOCIATES, INC.</b>			
LITTLETON, N.H. 03561			

16	17	18
22	23	24
27	28	29

KEY

**TOWN OF UXBRIDGE**  
 WORCESTER COUNTY, MASSACHUSETTS  
 TAX ASSESSORS MAP  
**MAP - 23**

200 0 200 400  
 SCALE: 1 INCH = 200 FEET



PARCEL	AREA	PARCEL	AREA
9723	3485 F		
8897	2343 F		

PREPARED BY:  
**STONE & WEBSTER ENGINEERING CORPORATION**  
 245 SUMMER ST. BOSTON, MASSACHUSETTS

JOB NO.	ISSUE	APPROVED BY	DATE
16463	ORIGINAL	R.F. DONOVAN/W.E. HOLLAND	DEC. 31, 1987

NO.	APPROVED BY	DATE	NO.	APPROVED BY	DATE
1	DONOVAN / HOLLAND	DEC 31, 1988			
2	RICHARD F. DONOVAN	DEC 31, 1989			
3	Richard F. Donovan	DEC 31, 1990			

PLANIMETRIC MAPPING PREPARED BY:  
**GEOD CORPORATION**  
 73 OAK RIDGE ROAD-OAK RIDGE, N.J. 07438  
 FROM AERIAL PHOTOGRAPHY, DATED DEC. 1986

NOTES:  
 GRID - MASSACHUSETTS STATE PLANE COORDINATE SYSTEM  
 THIS MAP IS MAINTAINED FOR TAX ASSESSMENT PURPOSES ONLY.  
 NO OTHER USE IS AUTHORIZED.

MAP MATCH LINE  
 STATE & TOWN LINE  
 PARCEL NUMBER  
 LOT LINE  
 DENOTES COMMON OWNER  
 SCALED DIMENSION  
 RECORD DIMENSION  
 PARCEL AREA  
 CEMETERY  
 HOUSE STREET NUMBER  
 REVISED & REPRINTED BY  
**CARTOGRAPHIC ASSOCIATES, INC.**  
 LITTLETON, N.H. 03561

LEGEND

BUILDING	
FENCE	
RAILROAD	
RETAINING WALL	
STONE WALL	
STREAM, RIVER	
LAKE, POND	
WETLANDS	

17	18	19
23	24D	25
28	29	30

KEY

**TOWN OF UXBRIDGE**  
 WORCESTER COUNTY, MASSACHUSETTS  
 TAX ASSESSORS MAP  
**MAP - 24A<sub>NE</sub>**

SCALE: 1 INCH = 100 FEET

MODEL: UXMP24NE.DGN





PREPARED BY:  
**STONE & WEBSTER ENGINEERING CORPORATION**  
 245 SUMMER ST. BOSTON, MASSACHUSETTS

JOB NO.	ISSUE	APPROVED BY	DATE		
16463	ORIGINAL	R.F. DONOVAN/W.E. HOLLAND	DEC. 31, 1987		
REVISIONS					
NO.	APPROVED BY	DATE	NO.	APPROVED BY	DATE
1	DONOVAN / HOLLAND	DEC 31, 1988			
2	RICHARD F. DONOVAN	DEC 31, 1989			
3	Richard F. Donovan	DEC 31, 1990			

PLANIMETRIC MAPPING PREPARED BY:  
**GEOD CORPORATION**  
 73 OAK RIDGE ROAD-OAK RIDGE, N.J. 07438  
 FROM AERIAL PHOTOGRAPHY, DATED DEC. 1986

NOTES:  
 GRID : MASSACHUSETTS STATE PLANE COORDINATE SYSTEM  
 THIS MAP IS MAINTAINED FOR TAX ASSESSMENT PURPOSES ONLY.  
 NO OTHER USE IS AUTHORIZED.

LEGEND

MAP MATCH LINE	-----	BUILDING	
STATE & TOWN LINE	-----	FENCE	
PARCEL NUMBER	2222	RAILROAD	
LOT LINE	-----	RETAINING WALL	
DENOTES COMMON OWNER	Σ	STONE WALL	
SCALED DIMENSION	100 S	STREAM, RIVER	
RECORD DIMENSION	142.52	LAKE, POND	
PARCEL AREA	18.2 A	WETLANDS	
CEMETERY	↑		
HOUSE STREET NUMBER	(200)		
REVISED & REPRINTED BY			
<b>CARTOGRAPHIC ASSOCIATES, INC.</b>			
LITTLETON, N.H. 03561			

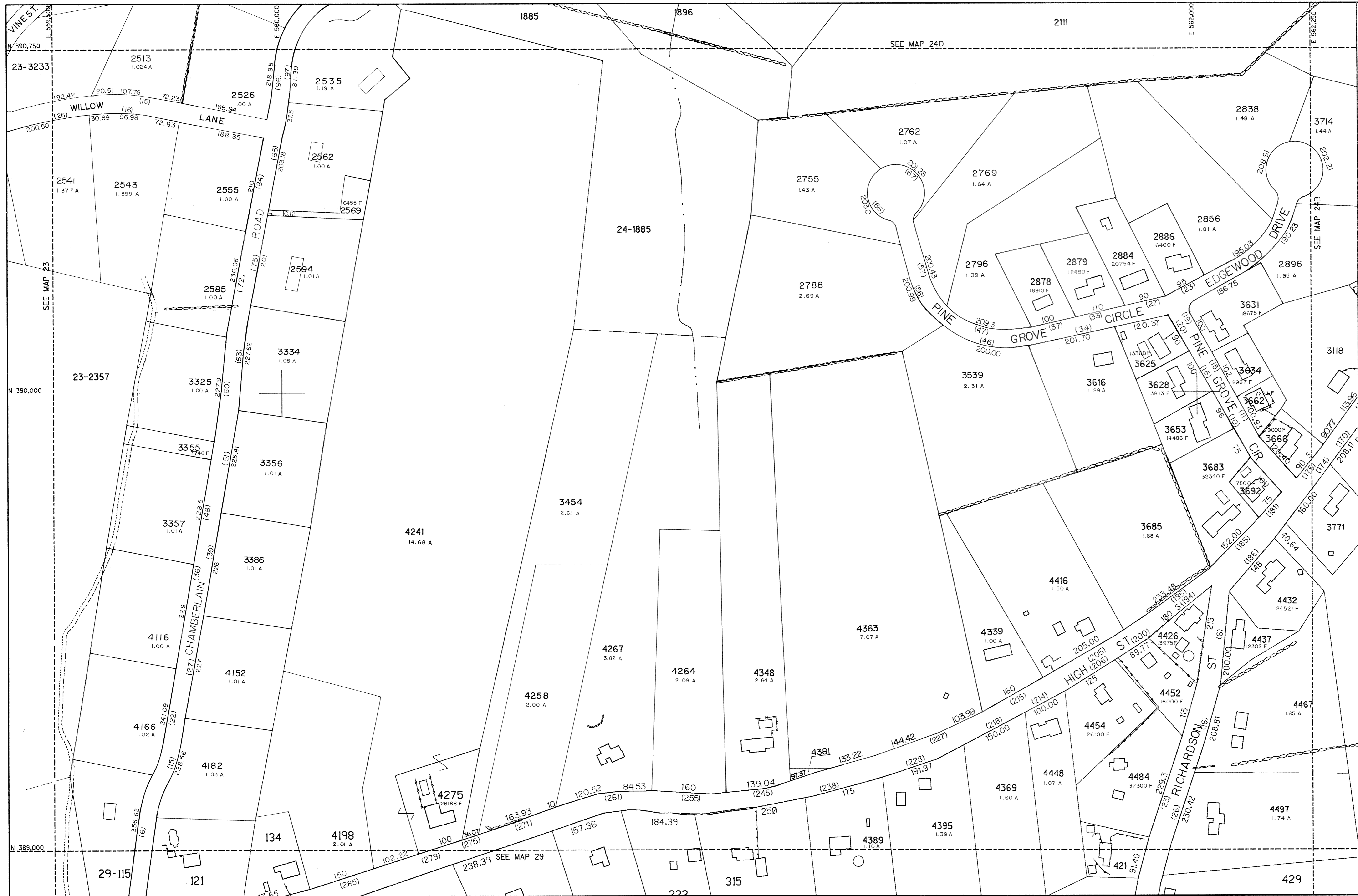
17	18	19
23	24D 24C	25
28	29	30

KEY

**TOWN OF UXBRIDGE**  
 WORCESTER COUNTY, MASSACHUSETTS  
 TAX ASSESSORS MAP  
**MAP - 24B<sub>SE</sub>**

SCALE: 1 INCH = 100 FEET

MODEL: UXMP24SE.DGN



**PREPARED BY:**  
**STONE & WEBSTER ENGINEERING CORPORATION**  
 245 SUMMER ST. BOSTON, MASSACHUSETTS

JOB NO.	ISSUE	APPROVED BY	DATE		
16463	ORIGINAL	R.F. DONOVAN/W.E. HOLLAND	DEC. 31, 1987		
REVISIONS					
NO.	APPROVED BY	DATE	NO.	APPROVED BY	DATE
1	DONOVAN / HOLLAND	DEC 31, 1988			
2	RICHARD F. DONOVAN	DEC 31, 1989			
3A	<i>Richard F. Donovan</i>	DEC 31, 1990			

**PLANIMETRIC MAPPING PREPARED BY:**  
**GEOD CORPORATION**  
 73 OAK RIDGE ROAD-OAK RIDGE, N.J. 07438  
 FROM AERIAL PHOTOGRAPHY, DATED DEC. 1986

**NOTES:**  
 GRID: MASSACHUSETTS STATE PLANE COORDINATE SYSTEM  
 THIS MAP IS MAINTAINED FOR TAX ASSESSMENT PURPOSES ONLY.  
 NO OTHER USE IS AUTHORIZED.

**MAP MATCH LINE** - - - - -  
**STATE & TOWN LINE** - - - - -  
**PARCEL NUMBER** 2222  
**LOT LINE** - - - - -  
**DENOTES COMMON OWNER** ∑  
**SCALED DIMENSION** 100 S  
**RECORD DIMENSION** 142.52  
**PARCEL AREA** 18.2 A  
**CEMETERY** †  
**HOUSE STREET NUMBER** (200)  
 REVISED & REPRINTED BY  
**CARTOGRAPHIC ASSOCIATES, INC.**  
 LITTLETON, N.H. 03561

**LEGEND**

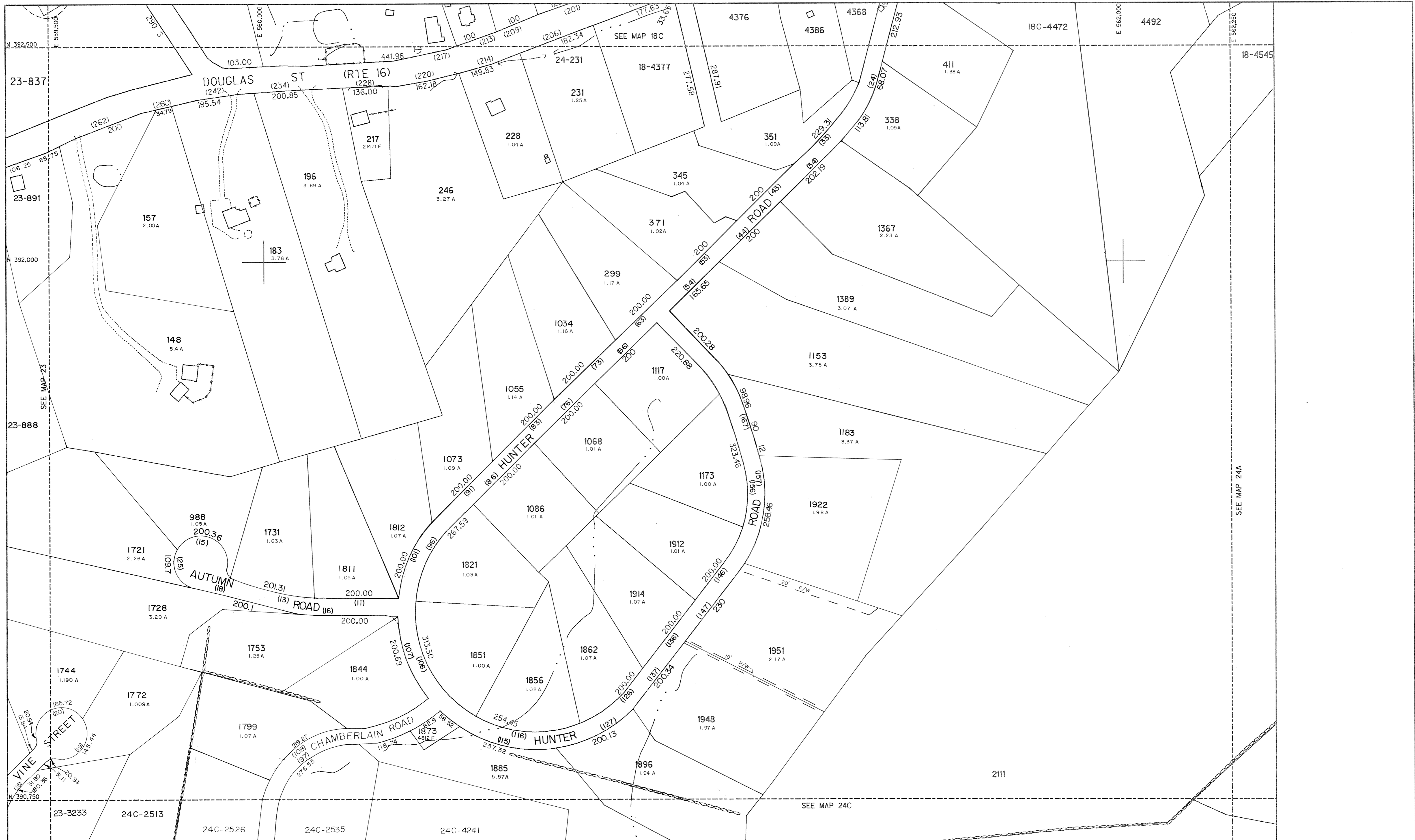
- BUILDING
- FENCE
- RAILROAD
- RETAINING WALL
- STONE WALL
- STREAM, RIVER
- LAKE, POND
- WETLANDS


17	18	19
23	24D	24A
	24B	25
28	29	30

**KEY**

**TOWN OF UXBRIDGE**  
 WORCESTER COUNTY, MASSACHUSETTS  
**TAX ASSESSORS MAP**  
**MAP -24Csw**


100 0 100 200  
 SCALE: 1 INCH = 100 FEET




**PREPARED BY:**  
**STONE & WEBSTER ENGINEERING CORPORATION**  
 245 SUMMER ST. BOSTON, MASSACHUSETTS

JOB NO.	ISSUE	APPROVED BY	DATE
16463	ORIGINAL	R.F. DONOVAN/W.E. HOLLAND	DEC. 31, 1987

REVISIONS					
NO.	APPROVED BY	DATE	NO.	APPROVED BY	DATE
1	DONOVAN / HOLLAND	DEC 31, 1988			
2	RICHARD F. DONOVAN	DEC 31, 1988			
3	<i>Richard F. Donovan</i>	DEC 31, 1990			

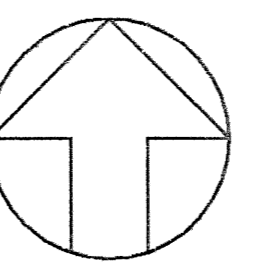

**PLANIMETRIC MAPPING PREPARED BY:**  
**GEOD CORPORATION**  
 73 OAK RIDGE ROAD-OAK RIDGE, N.J. 07438  
 FROM AERIAL PHOTOGRAPHY, DATED DEC. 1986

**NOTES:**  
 GRID: MASSACHUSETTS STATE PLANE COORDINATE SYSTEM  
 THIS MAP IS MAINTAINED FOR TAX ASSESSMENT PURPOSES ONLY.  
 NO OTHER USE IS AUTHORIZED.

**LEGEND**

MAP MATCH LINE	---
STATE & TOWN LINE	---
PARCEL NUMBER	2222
LOT LINE	---
DENOTES COMMON OWNER	
SCALED DIMENSION	100 S
RECORD DIMENSION	142.52
PARCEL AREA	18.2 A
CEMETERY	+
HOUSE STREET NUMBER	(200)
REVISED & REPRINTED BY	
CARTOGRAPHIC ASSOCIATES, INC.	
LITTLETON, N.H. 03561	

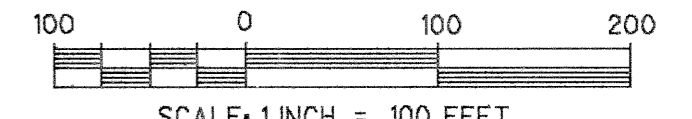
BUILDING	
FENCE	
RAILROAD	
RETAINING WALL	
STONE WALL	
STREAM, RIVER	
LAKE, POND	
WETLANDS	



17	18	19
23	24A 24C 24B	25
28	29	30

**KEY**

**TOWN OF UXBRIDGE**  
 WORCESTER COUNTY, MASSACHUSETTS  
**TAX ASSESSORS MAP**  
**MAP - 24Dnw**

  
 SCALE: 1 INCH = 100 FEET



PARCEL	AREA	PARCEL	AREA
117	5760 F	1766	21344 F
127	2884 F	1784	901.3 F
		1785	6664 F
		1786	811.8 F
		1787	6664 F
		1791	8534 F
		1793	8276 F
		1794	1001.9 F
714	14782 F		
735	14152 F		
737	9203 F		
738	738 F		
744	3827 F	2312	13504 F
		2315	10634 F
		2322	10398 F
		2326	12592 F
797	7000 F		
798	7000 F		
918	7405 F	2535	7206 F
946	20038 F	2562	8880 F
		2599	15111 F
		2641	9583 F
987	20909 F		
1571	8308 F		
1574	9904 F		
1585	12147 F		
1588	15450 F		
1718	5227 F		
1725	7405 F		
1728	7405 F		
1729	7841 F		
1743	8323 F		
1748	16117 F		
1746	7138 F		
1749	6757 F		
1751	10316 F		
1753	9723 F		
1754	14738 F		
1796	8443 F		
1799	10184 F		

PREPARED BY:  
**STONE & WEBSTER ENGINEERING CORPORATION**  
 245 SUMMER ST. BOSTON, MASSACHUSETTS

JOB NO.	ISSUE	APPROVED BY	DATE
16463	ORIGINAL	R.F. DONOVAN/W.E. HOLLAND	DEC. 31, 1987

NO.	APPROVED BY	DATE	NO.	APPROVED BY	DATE
1	DONOVAN / HOLLAND	DEC 31, 1988			
2	RICHARD F. DONOVAN	DEC 31, 1993			
3A	Richard F. Donovan	DEC 31, 1990			

PLANIMETRIC MAPPING PREPARED BY:  
**GEOD CORPORATION**  
 73 OAK RIDGE ROAD - OAK RIDGE, N.J. 07438  
 FROM AERIAL PHOTOGRAPHY, DATED DEC. 1986

NOTES:  
 GRID : MASSACHUSETTS STATE PLANE COORDINATE SYSTEM  
 THIS MAP IS MAINTAINED FOR TAX ASSESSMENT PURPOSES ONLY.  
 NO OTHER USE IS AUTHORIZED.

MAP MATCH LINE  
 STATE & TOWN LINE  
 PARCEL NUMBER  
 LOT LINE

LEGEND

--- 2222 ---  
 S  
 100 S  
 142.52  
 18.2 A  
 T  
 (200)  
 REVISOR & REPRINTED BY  
**CARTOGRAPHIC ASSOCIATES, INC.**  
 LITTLETON, N.H. 03561

BUILDING  
 FENCE  
 RAILROAD  
 RETAINING WALL  
 STONE WALL  
 STREAM, RIVER  
 LAKE, POND  
 WETLANDS

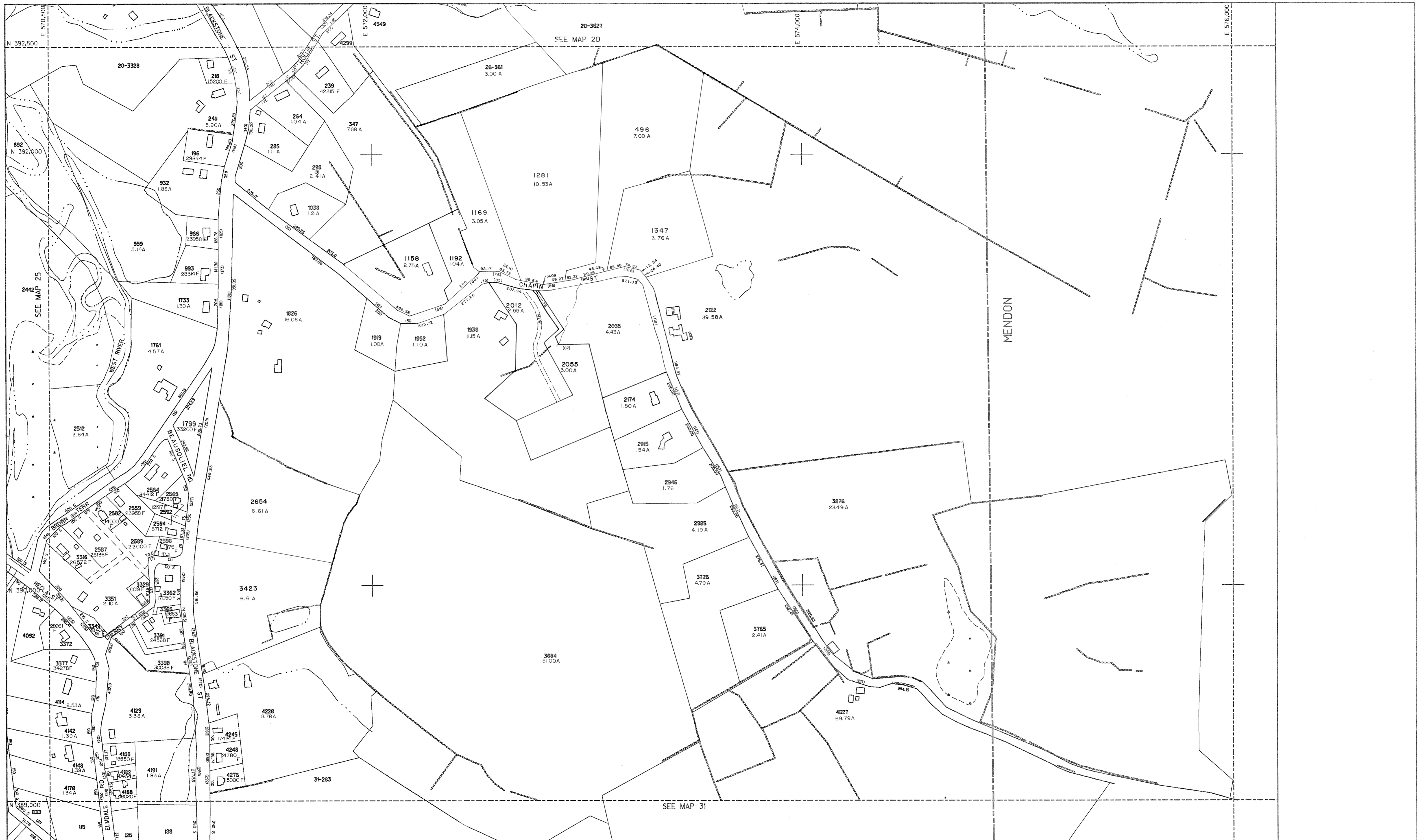
18	19	20
24	25	26
29	30	31

KEY

TOWN OF UXBRIDGE  
 WORCESTER COUNTY, MASSACHUSETTS  
 TAX ASSESSORS MAP  
**MAP - 25**


SCALE: 1 INCH = 200 FEET

MODEL: JXMP25.DGN




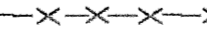




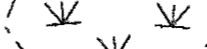
PREPARED BY:  
**STONE & WEBSTER ENGINEERING CORPORATION**  
 245 SUMMER ST. BOSTON, MASSACHUSETTS

JOB NO.	ISSUE	APPROVED BY	DATE		
16463	ORIGINAL	R.F. DONOVAN/W.E. HOLLAND	DEC. 31, 1987		
REVISIONS					
NO.	APPROVED BY	DATE	NO.	APPROVED BY	DATE
1	DONOVAN / HOLLAND	DEC 31, 1988			
2	RICHARD F. DONOVAN	DEC 31, 1989			
3	<i>Richard F. Donovan</i>	DEC 31, 1990			

PLANIMETRIC MAPPING PREPARED BY:  
 **GEOD CORPORATION**  
 73 OAK RIDGE ROAD-OAK RIDGE, N.J. 07438  
 FROM AERIAL PHOTOGRAPHY, DATED DEC. 1986

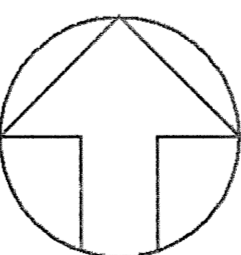
NOTES:  
 GRID : MASSACHUSETTS STATE PLANE COORDINATE SYSTEM  
 THIS MAP IS MAINTAINED FOR TAX ASSESSMENT PURPOSES ONLY.  
 NO OTHER USE IS AUTHORIZED.

LEGEND


MAP MATCH LINE	---	BUILDING	
STATE & TOWN LINE	- - - - -	FENCE	
PARCEL NUMBER	2222	RAILROAD	
LOT LINE	---	RETAINING WALL	
DNOTES COMMON OWNER	Σ	STONE WALL	
SCALED DIMENSION	100 S	STREAM, RIVER	
RECORD DIMENSION	142.52	LAKE, POND	
PARCEL AREA	18.2 A		
CEMETERY	↑		
HOUSE STREET NUMBER	(200)		
REVISED & REPRINTED BY			
<b>CARTOGRAPHIC ASSOCIATES, INC.</b>			
LITTLETON, N.H. 03561			

19	20	
25	26	
30	31	

KEY



**TOWN OF UXBRIDGE**  
 WORCESTER COUNTY, MASSACHUSETTS  
 TAX ASSESSORS MAP  
**MAP - 26**



SCALE: 1 INCH = 200 FEET



**PREPARED BY:**  
**STONE & WEBSTER ENGINEERING CORPORATION**  
 245 SUMMER ST. BOSTON, MASSACHUSETTS

JOB NO.	ISSUE	APPROVED BY	DATE		
16463	ORIGINAL	R.F.DONOVAN/W.E.HOLLAND	DEC. 31, 1987		
REVISIONS					
NO.	APPROVED BY	DATE	NO.	APPROVED BY	DATE
1	DONOVAN / HOLLAND	DEC 31, 1988			
2	RICHARD F. DONOVAN	DEC 31, 1989			
3	<i>Richard F. Donovan</i>	DEC 31, 1990			

**PLANIMETRIC MAPPING PREPARED BY:**  
**GEOD CORPORATION**  
 73 OAK RIDGE ROAD-OAK RIDGE, N.J. 07438  
 FROM AERIAL PHOTOGRAPHY, DATED DEC. 1986

**NOTES:**  
 GRID : MASSACHUSETTS STATE PLANE COORDINATE SYSTEM  
 THIS MAP IS MAINTAINED FOR TAX ASSESSMENT PURPOSES ONLY.  
 NO OTHER USE IS AUTHORIZED.

**LEGEND**

MAP MATCH LINE	---
STATE & TOWN LINE	---
PARCEL NUMBER	2222
LOT LINE	---
DENOTES COMMON OWNER	
SCALED DIMENSION	100 S
RECORD DIMENSION	142.52
PARCEL AREA	18.2 A
CEMETERY	†
HOUSE STREET NUMBER	(200)
REVISED & REPRINTED BY <b>CARTOGRAPHIC ASSOCIATES, INC.</b> LITTLETON, N.H. 03561	

BUILDING	
FENCE	
RAILROAD	
RETAINING WALL	
STONE WALL	
STREAM, RIVER	
LAKE, POND	
WETLANDS	

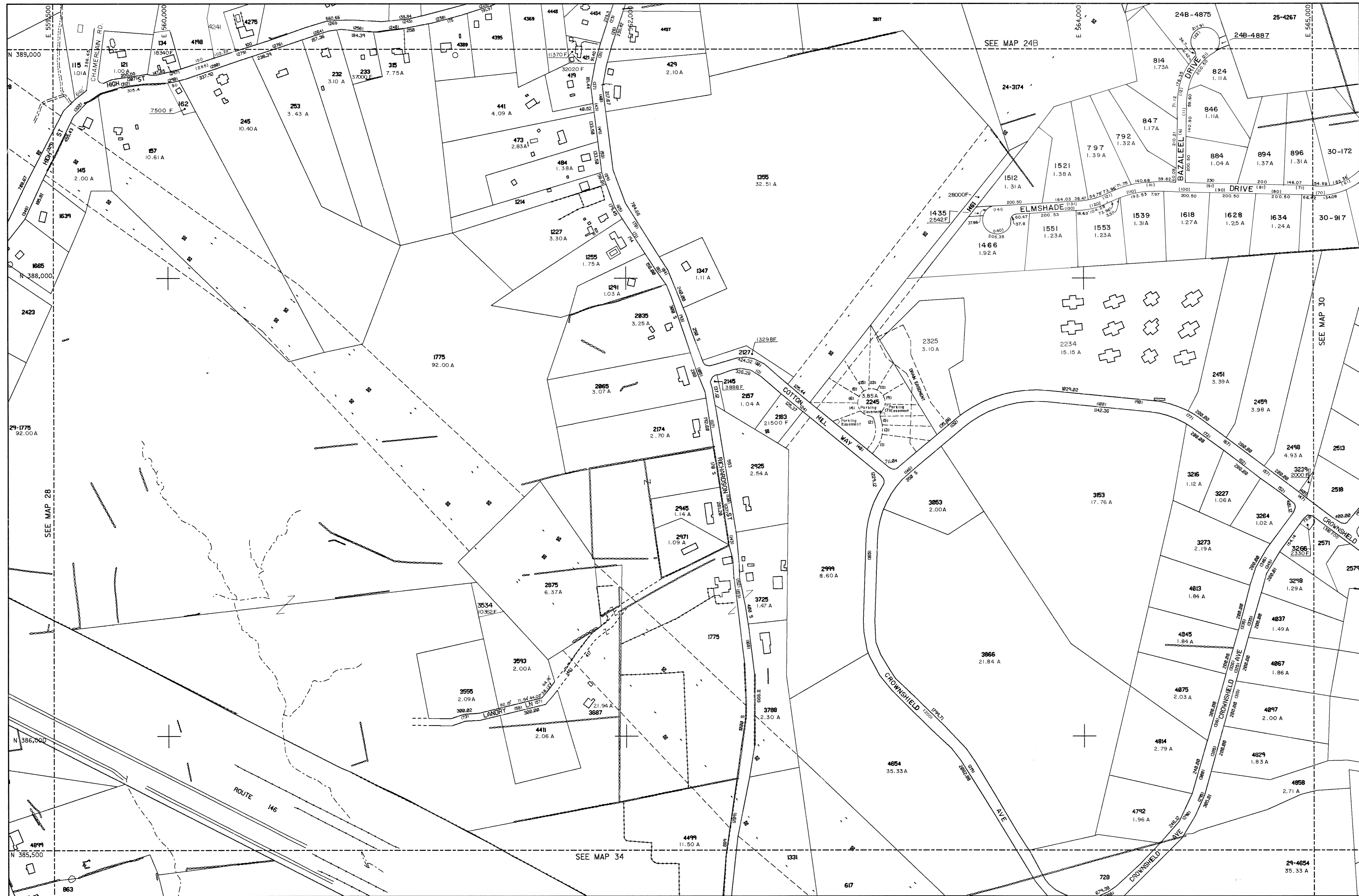
21	22	23
	27	28
	32	33

KEY

**TOWN OF UXBRIDGE**  
 WORCESTER COUNTY, MASSACHUSETTS  
 TAX ASSESSORS MAP  
**MAP -27**

SCALE: 1 INCH = 200 FEET





PREPARED BY:  
**STONE & WEBSTER ENGINEERING CORPORATION**  
 245 SUMMER ST. BOSTON, MASSACHUSETTS

JOB NO.	ISSUE	APPROVED BY	DATE		
16463	ORIGINAL	R.F. DONOVAN/W.E. HOLLAND	DEC. 31, 1987		
REVISIONS					
NO.	APPROVED BY	DATE	NO.	APPROVED BY	DATE
1	DONOVAN / HOLLAND	DEC 31, 1988			
2	RICHARD F. DONOVAN	DEC 31, 1989			
3A	<i>Richard F. Donovan</i>	DEC 31, 1990			

PLANIMETRIC MAPPING PREPARED BY:  
**GEOD CORPORATION**  
 73 OAK RIDGE ROAD-OAK RIDGE, N.J. 07438  
 FROM AERIAL PHOTOGRAPHY, DATED DEC. 1986

NOTES:  
 GRID: MASSACHUSETTS STATE PLANE COORDINATE SYSTEM  
 THIS MAP IS MAINTAINED FOR TAX ASSESSMENT PURPOSES ONLY.  
 NO OTHER USE IS AUTHORIZED.

MAP MATCH LINE  
 STATE & TOWN LINE  
 PARCEL NUMBER  
 LOT LINE

LEGEND

--- 2222 ---	BUILDING	
---	FENCE	
---	RAILROAD	
---	RETAINING WALL	
---	STONE WALL	
---	STREAM, RIVER	
---	LAKE, POND	
---	WETLANDS	

DENOTES COMMON OWNER  
 SCALED DIMENSION 100 S  
 RECORD DIMENSION 142.52  
 PARCEL AREA 18.2 A  
 CEMETERY T  
 HOUSE STREET NUMBER (200)  
 REVISED & REPRINTED BY  
**CARTOGRAPHIC ASSOCIATES, INC.**  
 LITTLETON, N.H. 03561

23	24	25
28	29	30
33	34	35

KEY

TOWN OF UXBRIDGE  
 WORCESTER COUNTY, MASSACHUSETTS  
 TAX ASSESSORS MAP  
**MAP - 29**

SCALE: 1 INCH = 200 FEET

MODEL: LUXMP29.DGN





PREPARED BY:  
**STONE & WEBSTER ENGINEERING CORPORATION**  
 245 SUMMER ST. BOSTON, MASSACHUSETTS

JOB NO. 16463	ISSUE ORIGINAL	APPROVED BY R.F.DONOVAN/W.E.HOLLAND	DATE DEC. 31, 1987
REVISIONS			
NO.	APPROVED BY	DATE	NO.
1	DONOVAN / HOLLAND	DEC 31, 1988	
2	RICHARD F. DONOVAN	DEC 31, 1989	
3A	<i>Richard F. Donovan</i>	DEC 31, 1990	

PLANIMETRIC MAPPING PREPARED BY:  
**GEOD CORPORATION**  
 73 OAK RIDGE ROAD-OAK RIDGE, N.J. 07438  
 FROM AERIAL PHOTOGRAPHY, DATED DEC. 1986

NOTES:  
 GRID : MASSACHUSETTS STATE PLANE COORDINATE SYSTEM  
 THIS MAP IS MAINTAINED FOR TAX ASSESSMENT PURPOSES ONLY.  
 NO OTHER USE IS AUTHORIZED.

MAP MATCH LINE  
 STATE & TOWN LINE  
 PARCEL NUMBER  
 LOT LINE

DENOTES COMMON OWNER  
 SCALED DIMENSION  
 RECORD DIMENSION  
 PARCEL AREA  
 CEMETERY  
 HOUSE STREET NUMBER (200)  
 REVISED & REPRINTED BY  
**CARTOGRAPHIC ASSOCIATES, INC.**  
 LITTLETON, N.H. 03561

LEGEND

BUILDING	
FENCE	
RAILROAD	
RETAINING WALL	
STONE WALL	
STREAM, RIVER	
LAKE, POND	
WETLANDS	

24	25	26
29	30	31
34	35	36

KEY

**TOWN OF UXBRIDGE**  
 WORCESTER COUNTY, MASSACHUSETTS  
 TAX ASSESSORS MAP  
**MAP - 30**

200 0 200 400  
 SCALE: 1 INCH = 200 FEET

MODEL:UXMP30.DGN



PREPARED BY:  
**STONE & WEBSTER ENGINEERING CORPORATION**  
 245 SUMMER ST. BOSTON, MASSACHUSETTS

JOB NO.	ISSUE	APPROVED BY	DATE		
16463	ORIGINAL	R.F.DONOVAN/W.E.HOLLAND	DEC. 31, 1987		
REVISIONS					
NO.	APPROVED BY	DATE	NO.	APPROVED BY	DATE
1	DONOVAN / HOLLAND	DEC 31, 1988			
2	RICHARD F. DONOVAN	DEC 31, 1989			
3A	<i>Richard F. Donovan</i>	DEC 31, 1990			

PLANIMETRIC MAPPING PREPARED BY:  
**GEOD CORPORATION**  
 73 OAK RIDGE ROAD-OAK RIDGE, N.J. 07438  
 FROM AERIAL PHOTOGRAPHY, DATED DEC. 1986

NOTES:  
 GRID : MASSACHUSETTS STATE PLANE COORDINATE SYSTEM  
 THIS MAP IS MAINTAINED FOR TAX ASSESSMENT PURPOSES ONLY.  
 NO OTHER USE IS AUTHORIZED.

LEGEND

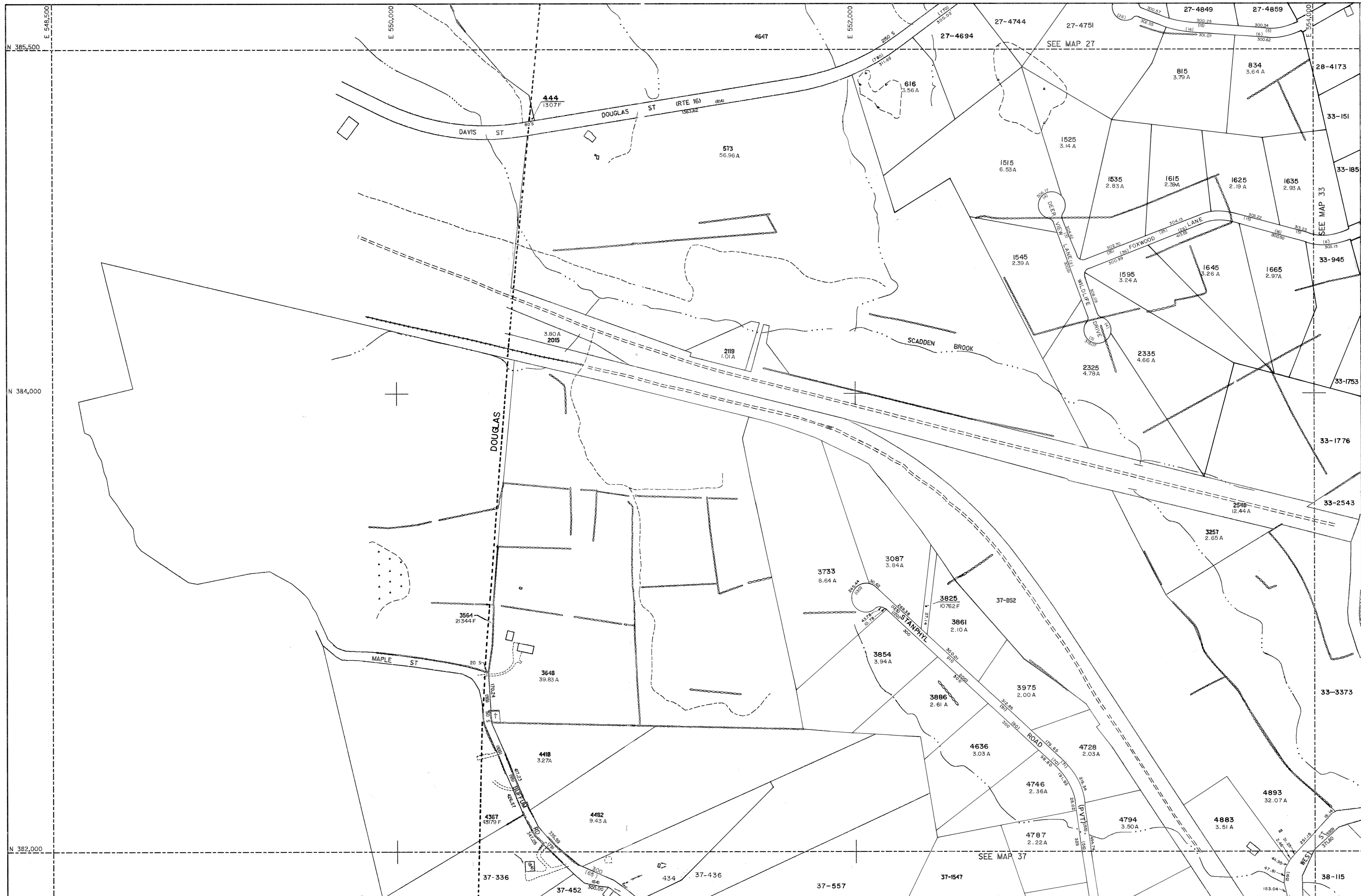
MAP MATCH LINE	-----	BUILDING	
STATE & TOWN LINE	-----	FENCE	
PARCEL NUMBER	2222	RAILROAD	
LOT LINE	---	RETAINING WALL	
DENOTES COMMON OWNER	Σ	STONE WALL	
SCALED DIMENSION	100 S	STREAM, RIVER	
RECORD DIMENSION	142.52	LAKE, POND	
PARCEL AREA	18.2 A	WETLANDS	
CEMETERY	↑		
HOUSE STREET NUMBER (200)			
REVISED & REPRINTED BY			
<b>CARTOGRAPHIC ASSOCIATES, INC.</b>			
LITTLETON, N.H. 03561			


25	26
30	31
35	36

KEY


**TOWN OF UXBRIDGE**  
 WORCESTER COUNTY, MASSACHUSETTS  
 TAX ASSESSORS MAP  
**MAP - 31**

200 0 200 400  
 SCALE: 1 INCH = 200 FEET




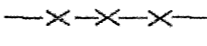







**PREPARED BY:**  
**STONE & WEBSTER ENGINEERING CORPORATION**  
 245 SUMMER ST. BOSTON, MASSACHUSETTS

JOB NO.	ISSUE	APPROVED BY	DATE		
16463	ORIGINAL	R.F.DONOVAN/W.E.HOLLAND	DEC. 31, 1987		
REVISIONS					
NO.	APPROVED BY	DATE	NO.	APPROVED BY	DATE
1	DONOVAN / HOLLAND	DEC 31, 1988			
2	RICHARD F. DONOVAN	DEC 31, 1989			
3	<i>Richard F. Donovan</i>	DEC 31, 1990			


**PLANIMETRIC MAPPING PREPARED BY:**  
**GEOD CORPORATION**  
 73 OAK RIDGE ROAD-OAK RIDGE, N.J. 07438  
 FROM AERIAL PHOTOGRAPHY, DATED DEC. 1986

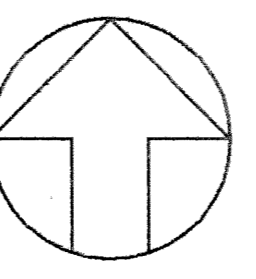
**NOTES:**  
 GRID : MASSACHUSETTS STATE PLANE COORDINATE SYSTEM  
 THIS MAP IS MAINTAINED FOR TAX ASSESSMENT PURPOSES ONLY.  
 NO OTHER USE IS AUTHORIZED.

**LEGEND**


MAP MATCH LINE	---	BUILDING	
STATE & TOWN LINE	---	FENCE	
PARCEL NUMBER	2222	RAILROAD	
LOT LINE	---	RETAINING WALL	
DENOTES COMMON OWNER	S	STONE WALL	
SCALED DIMENSION	100 S	STREAM, RIVER	
RECORD DIMENSION	142.52	LAKE, POND	
PARCEL AREA	18.2 A	WETLANDS	
CEMETERY	†		
HOUSE STREET NUMBER	(200)		
REVISED & REPRINTED BY			
CARTOGRAPHIC ASSOCIATES, INC.			
LITTLETON, N.H. 03561			

	27	28
	32	33
	37	38

**KEY**



**TOWN OF UXBRIDGE**  
 WORCESTER COUNTY, MASSACHUSETTS  
**TAX ASSESSORS MAP**  
**MAP - 32**



SCALE: 1 INCH = 200 FEET



PREPARED BY:  
**STONE & WEBSTER ENGINEERING CORPORATION**  
 245 SUMMER ST. BOSTON, MASSACHUSETTS

JOB NO.	ISSUE	APPROVED BY	DATE		
16463	ORIGINAL	R.F.DONOVAN/W.E.HOLLAND	DEC. 31, 1987		
REVISIONS					
NO.	APPROVED BY	DATE	NO.	APPROVED BY	DATE
1	DONOVAN / HOLLAND	DEC 31, 1988			
2	RICHARD F. DONOVAN	DEC 31, 1989			
3	<i>Richard F. Donovan</i>	DEC 31, 1990			

PLANIMETRIC MAPPING PREPARED BY:  
**GEOD CORPORATION**  
 73 OAK RIDGE ROAD-OAK RIDGE, N.J. 07438  
 FROM AERIAL PHOTOGRAPHY, DATED DEC. 1986

NOTES:  
 GRID : MASSACHUSETTS STATE PLANE COORDINATE SYSTEM  
 THIS MAP IS MAINTAINED FOR TAX ASSESSMENT PURPOSES ONLY.  
 NO OTHER USE IS AUTHORIZED.

MAP MATCH LINE  
 STATE & TOWN LINE  
 PARCEL NUMBER  
 LOT LINE  
 DENOTES COMMON OWNER  
 SCALED DIMENSION  
 RECORD DIMENSION  
 PARCEL AREA  
 CEMETERY  
 HOUSE STREET NUMBER  
 REVISED & REPRINTED BY  
**CARTOGRAPHIC ASSOCIATES, INC.**  
 LITTLETON, N.H. 03561

LEGEND

BUILDING	
FENCE	
RAILROAD	
RETAINING WALL	
STONE WALL	
STREAM, RIVER	
LAKE, POND	
WETLANDS	


27	28	29
32	33	34
37	38	39

KEY


TOWN OF UXBRIDGE  
 WORCESTER COUNTY, MASSACHUSETTS  
 TAX ASSESSORS MAP  
**MAP - 33**

200 0 200 400  
 SCALE: 1 INCH = 200 FEET



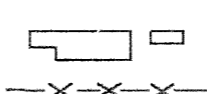
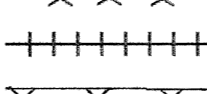
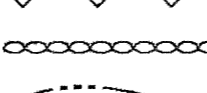






**PREPARED BY:**  
**STONE & WEBSTER ENGINEERING CORPORATION**  
 245 SUMMER ST. BOSTON, MASSACHUSETTS

JOB NO.	ISSUE	APPROVED BY	DATE		
16463	ORIGINAL	R.F. DONOVAN/W.E. HOLLAND	DEC. 31, 1987		
REVISIONS					
NO.	APPROVED BY	DATE	NO.	APPROVED BY	DATE
1	DONOVAN / HOLLAND	DEC 31, 1988			
2	RICHARD F. DONOVAN	DEC 31, 1989			
3	<i>Richard F. Donovan</i>	DEC 31, 1990			

**PLANIMETRIC MAPPING PREPARED BY:**  

**GEOD CORPORATION**  
 73 OAK RIDGE ROAD-OAK RIDGE, N.J. 07438  
 FROM AERIAL PHOTOGRAPHY, DATED DEC. 1986

**NOTES:**  
 GRID : MASSACHUSETTS STATE PLANE COORDINATE SYSTEM  
 THIS MAP IS MAINTAINED FOR TAX ASSESSMENT PURPOSES ONLY.  
 NO OTHER USE IS AUTHORIZED.


**LEGEND**

MAP MATCH LINE	---	BUILDING	
STATE & TOWN LINE	----	FENCE	
PARCEL NUMBER	2222	RAILROAD	
LOT LINE	----	RETAINING WALL	
DENOTES COMMON OWNER	∩	STONE WALL	
SCALED DIMENSION	100 S	STREAM, RIVER	
RECORD DIMENSION	142.52	LAKE, POND	
PARCEL AREA	18.2 A	WETLANDS	
CEMETERY	↑		
HOUSE STREET NUMBER	(200)		
REVISED & REPRINTED BY			
CARTOGRAPHIC ASSOCIATES, INC.			
LITTLETON, N.H. 03561			

28	29	30
33	34	35
38	39	40


KEY

**TOWN OF UXBRIDGE**  
 WORCESTER COUNTY, MASSACHUSETTS  
**TAX ASSESSORS MAP**  
**MAP - 34**

  
 SCALE: 1 INCH = 200 FEET




PARCEL	AREA
451	7680
452	9302


**PREPARED BY:**  
**STONE & WEBSTER ENGINEERING CORPORATION**  
 245 SUMMER ST. BOSTON, MASSACHUSETTS

JOB NO.	ISSUE	APPROVED BY	DATE
16463	ORIGINAL	R.F. DONOVAN/W.E. HOLLAND	DEC. 31, 1987

NO.	APPROVED BY	DATE	NO.	APPROVED BY	DATE
1	DONOVAN / HOLLAND	DEC 31, 1988			
2	RICHARD F. DONOVAN	DEC 31, 1989			
3A	Richard F. Donovan	DEC 31, 1990			

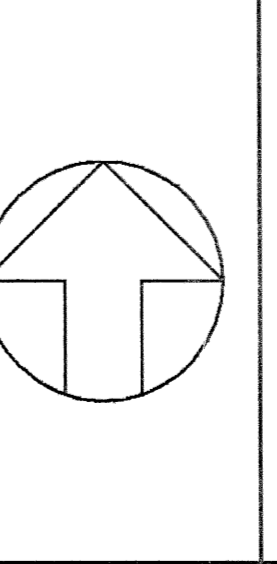
**PLANIMETRIC MAPPING PREPARED BY:**  

**GEOD CORPORATION**  
 73 OAK RIDGE ROAD-OAK RIDGE, N.J. 07438  
 FROM AERIAL PHOTOGRAPHY, DATED DEC. 1986

**NOTES:**  
 GRID : MASSACHUSETTS STATE PLANE COORDINATE SYSTEM  
 THIS MAP IS MAINTAINED FOR TAX ASSESSMENT PURPOSES ONLY.  
 NO OTHER USE IS AUTHORIZED.

**MAP MATCH LINE** -----  
**STATE & TOWN LINE** -----  
**PARCEL NUMBER** 2222  
**LOT LINE** -----  
**DENOTES COMMON OWNER** S  
**SCALED DIMENSION** 100 S  
**RECORD DIMENSION** 142.52  
**PARCEL AREA** 18.2 A  
**CEMETERY** ↑  
**HOUSE STREET NUMBER** (200)  
 REVISED & REPRINTED BY  
**CARTOGRAPHIC ASSOCIATES, INC.**  
 LITTLETON, N.H. 03561

**LEGEND**

BUILDING	
FENCE	
RAILROAD	
RETAINING WALL	
STONE WALL	
STREAM, RIVER	
LAKE, POND	
WETLANDS	




29	30	31
34	35	36
39	40	41

KEY


**TOWN OF UXBRIDGE**  
 WORCESTER COUNTY, MASSACHUSETTS  
**TAX ASSESSORS MAP**  
**MAP - 35**

200 0 200 400  
 SCALE: 1 INCH = 200 FEET




**PREPARED BY:**  
**STONE & WEBSTER ENGINEERING CORPORATION**  
 245 SUMMER ST. BOSTON, MASSACHUSETTS

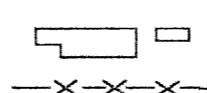
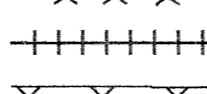
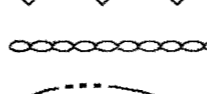


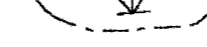


JOB NO.	ISSUE	APPROVED BY	DATE		
16463	ORIGINAL	R.F. DONOVAN/W.E. HOLLAND	DEC. 31, 1987		
REVISIONS					
NO.	APPROVED BY	DATE	NO.	APPROVED BY	DATE
1	DONOVAN / HOLLAND	DEC 31, 1988			
2	RICHARD F. DONOVAN	DEC 31, 1988			
3	<i>Richard F. Donovan</i>	DEC 31, 1990			


**PLANIMETRIC MAPPING PREPARED BY:**  
**GEOD CORPORATION**  
 73 OAK RIDGE ROAD-OAK RIDGE, N.J. 07438  
 FROM AERIAL PHOTOGRAPHY, DATED DEC. 1986

**NOTES:**  
 GRID : MASSACHUSETTS STATE PLANE COORDINATE SYSTEM  
 THIS MAP IS MAINTAINED FOR TAX ASSESSMENT PURPOSES ONLY.  
 NO OTHER USE IS AUTHORIZED.

**LEGEND**

MAP MATCH LINE	---
STATE & TOWN LINE	----
PARCEL NUMBER	2222
LOT LINE	----
DENOTES COMMON OWNER	
SCALED DIMENSION	100 S
RECORD DIMENSION	142.52
PARCEL AREA	18.2 A
CEMETERY	↑
HOUSE STREET NUMBER	(200)
REVISED & REPRINTED BY	
CARTOGRAPHIC ASSOCIATES, INC.	
LITTLETON, N.H. 03561	

BUILDING	
FENCE	
RAILROAD	
RETAINING WALL	
STONE WALL	
STREAM, RIVER	
LAKE, POND	
WETLANDS	

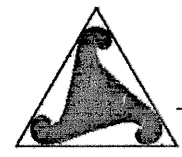
30	31	
35	36	
40	41	

KEY


**TOWN OF UXBRIDGE**  
 WORCESTER COUNTY, MASSACHUSETTS  
**TAX ASSESSORS MAP**  
**MAP - 36**

200 0 200 400  
 SCALE: 1 INCH = 200 FEET






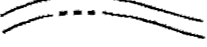





**PREPARED BY:**  
**STONE & WEBSTER ENGINEERING CORPORATION**  
 245 SUMMER ST. BOSTON, MASSACHUSETTS

JOB NO.	ISSUE	APPROVED BY	DATE		
16463	ORIGINAL	R.F.DONOVAN/W.E.HOLLAND	DEC. 31, 1987		
REVISIONS					
NO.	APPROVED BY	DATE	NO.	APPROVED BY	DATE
1	DONOVAN / HOLLAND	DEC 31, 1988			
2	RICHARD F. DONOVAN	DEC 31, 1989			
3	<i>Richard F. Donovan</i>	DEC 31, 1990			


**PLANIMETRIC MAPPING PREPARED BY:**  
**GEOD CORPORATION**  
 73 OAK RIDGE ROAD-OAK RIDGE, N.J. 07438  
 FROM AERIAL PHOTOGRAPHY, DATED DEC. 1986

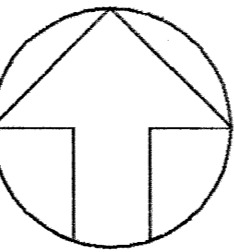
**NOTES:**  
 GRID : MASSACHUSETTS STATE PLANE COORDINATE SYSTEM  
 THIS MAP IS MAINTAINED FOR TAX ASSESSMENT PURPOSES ONLY.  
 NO OTHER USE IS AUTHORIZED.

**LEGEND**


MAP MATCH LINE	---	BUILDING	
STATE & TOWN LINE	----	FENCE	
PARCEL NUMBER	2222	RAILROAD	
LOT LINE	----	RETAINING WALL	
DENOTES COMMON OWNER	∑	STONE WALL	
SCALED DIMENSION	100 S	STREAM, RIVER	
RECORD DIMENSION	142.52	LAKE, POND	
PARCEL AREA	18.2 A	WETLANDS	
CEMETERY	†		
HOUSE STREET NUMBER	(200)		
REVISED & REPRINTED BY			
<b>CARTOGRAPHIC ASSOCIATES, INC.</b>			
LITTLETON, N.H. 03561			

32	33
37	38
42	43

**KEY**



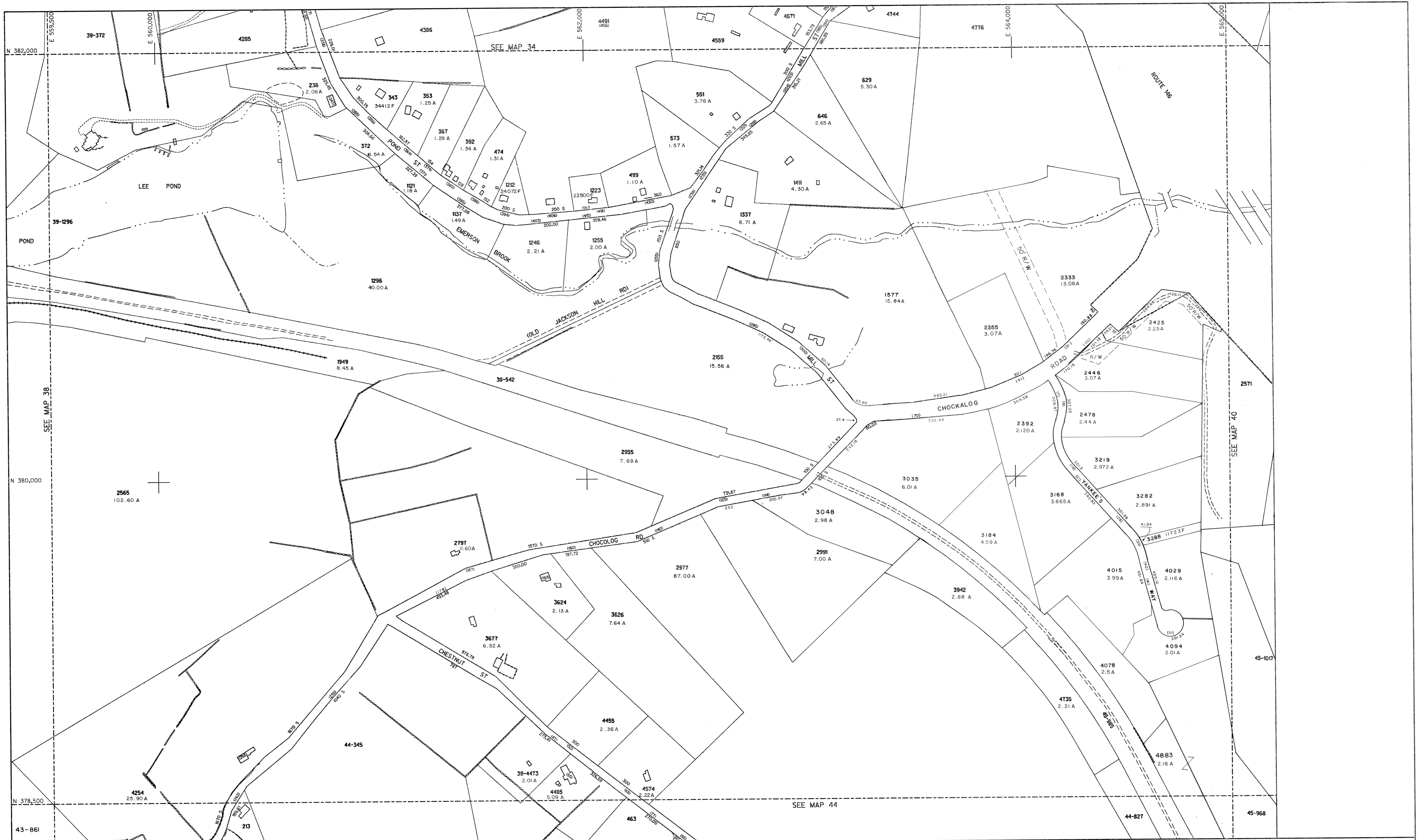
**TOWN OF UXBRIDGE**  
 WORCESTER COUNTY, MASSACHUSETTS  
**TAX ASSESSORS MAP**  
**MAP - 37**



SCALE: 1 INCH = 200 FEET







PREPARED BY:  
**STONE & WEBSTER ENGINEERING CORPORATION**  
 245 SUMMER ST. BOSTON, MASSACHUSETTS

JOB NO.	ISSUE	APPROVED BY	DATE
16463	ORIGINAL	R.F.DONOVAN/W.E.HOLLAND	DEC. 31, 1987

REVISIONS					
NO.	APPROVED BY	DATE	NO.	APPROVED BY	DATE
1	DONOVAN / HOLLAND	DEC 31, 1988			
2	RICHARD F. DONOVAN	DEC 31, 1989			
3	<i>Richard F. Donovan</i>	DEC 31, 1990			

PLANIMETRIC MAPPING PREPARED BY:  
**GEOD CORPORATION**  
 73 OAK RIDGE ROAD-OAK RIDGE,N.J. 07438  
 FROM AERIAL PHOTOGRAPHY, DATED DEC. 1986

NOTES:  
 GRID : MASSACHUSETTS STATE PLANE COORDINATE SYSTEM  
 THIS MAP IS MAINTAINED FOR TAX ASSESSMENT PURPOSES ONLY.  
 NO OTHER USE IS AUTHORIZED.

LEGEND

MAP MATCH LINE	---	BUILDING	
STATE & TOWN LINE	---	FENCE	
PARCEL NUMBER	2222	RAILROAD	
LOT LINE	---	RETAINING WALL	
DENOTES COMMON OWNER	S	STONE WALL	
SCALED DIMENSION	100 S	STREAM, RIVER	
RECORD DIMENSION	142.52	LAKE, POND	
PARCEL AREA	18.2 A	WETLANDS	
CEMETERY	+		
HOUSE STREET NUMBER	(200)		
REVISED & REPRINTED BY			
<b>CARTOGRAPHIC ASSOCIATES, INC.</b>			
LITTLETON, N.H. 03561			

33	34	35
38	39	40
43	44	45

KEY

**TOWN OF UXBRIDGE**  
 WORCESTER COUNTY, MASSACHUSETTS  
 TAX ASSESSORS MAP  
**MAP - 39**

200 0 200 400  
 SCALE: 1 INCH = 200 FEET



PREPARED BY:  
**STONE & WEBSTER ENGINEERING CORPORATION**  
 245 SUMMER ST. BOSTON, MASSACHUSETTS

JOB NO.	ISSUE	APPROVED BY	DATE
16463	ORIGINAL	R.F. DONOVAN/W.E. HOLLAND	DEC. 31, 1987

NO.	APPROVED BY	DATE	NO.	APPROVED BY	DATE
1	DONOVAN / HOLLAND	DEC 31, 1988			
2	RICHARD F. DONOVAN	DEC 31, 1989			
3A	Richard F. Donovan	DEC 31, 1990			

PLANIMETRIC MAPPING PREPARED BY:  
**GEOD CORPORATION**  
 73 OAK RIDGE ROAD-OAK RIDGE, N.J. 07438  
 FROM AERIAL PHOTOGRAPHY, DATED DEC. 1986

NOTES:  
 GRID : MASSACHUSETTS STATE PLANE COORDINATE SYSTEM  
 THIS MAP IS MAINTAINED FOR TAX ASSESSMENT PURPOSES ONLY.  
 NO OTHER USE IS AUTHORIZED.

MAP MATCH LINE  
 STATE & TOWN LINE  
 PARCEL NUMBER  
 LOT LINE

LEGEND

--- S ---	2222	BUILDING	
--- S ---	100 S	FENCE	
--- S ---	142.52	RAILROAD	
--- S ---	18.2 A	RETAINING WALL	
--- S ---		STONE WALL	
--- S ---		STREAM, RIVER	
--- S ---		LAKE, POND	
--- S ---		WETLANDS	

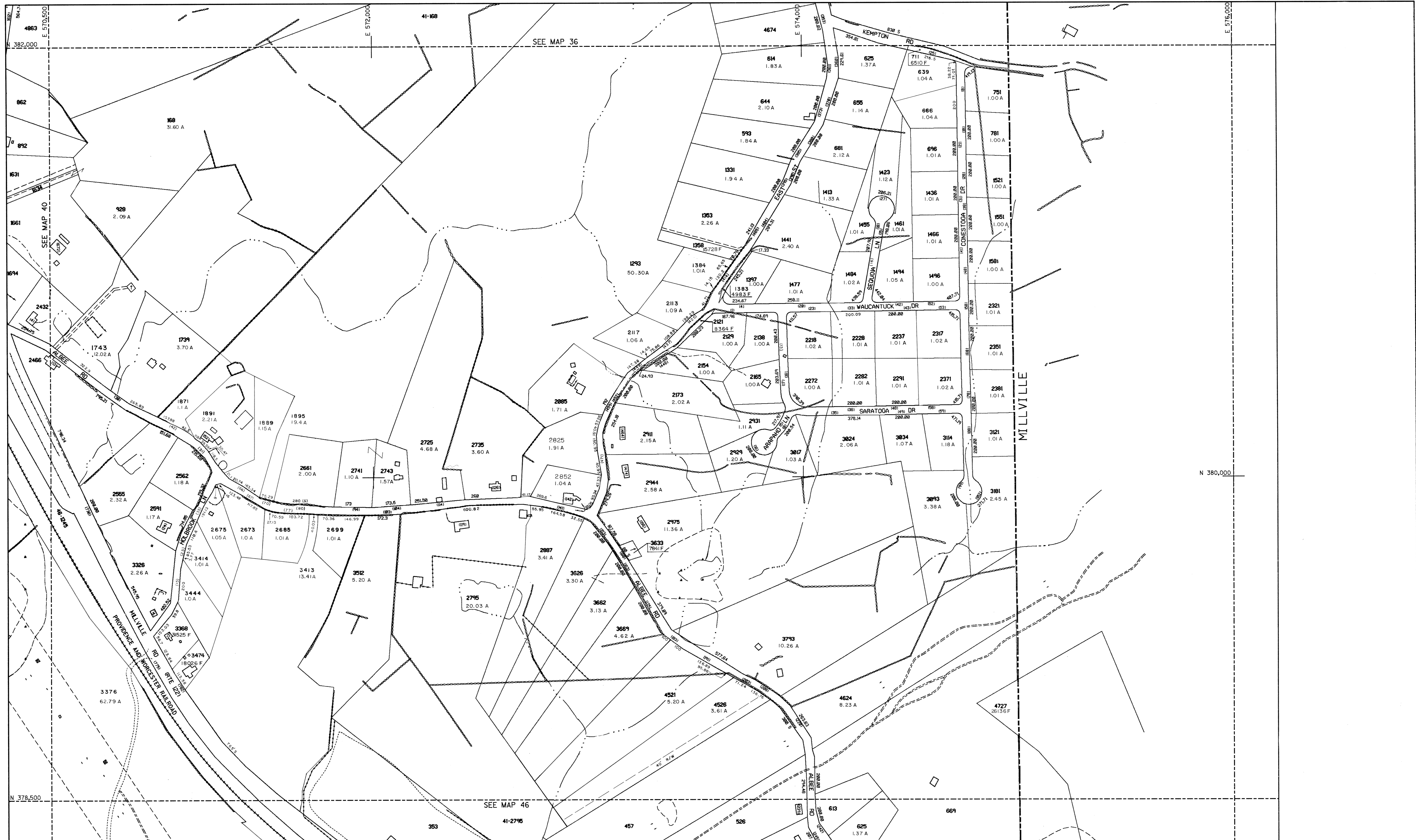
HOUSE STREET NUMBER (200)  
 REVISED & REPRINTED BY  
**CARTOGRAPHIC ASSOCIATES, INC.**  
 LITTLETON, N.H. 03561

34	35	36
39	40	41
44	45	46

KEY

TOWN OF UXBRIDGE  
 WORCESTER COUNTY, MASSACHUSETTS  
 TAX ASSESSORS MAP  
**MAP - 40**

SCALE: 1 INCH = 200 FEET



PREPARED BY:  
**STONE & WEBSTER ENGINEERING CORPORATION**  
 245 SUMMER ST. BOSTON, MASSACHUSETTS

JOB NO.	ISSUE	APPROVED BY	DATE		
16463	ORIGINAL	R.F. DONOVAN/W.E. HOLLAND	DEC. 31, 1987		
REVISIONS					
NO.	APPROVED BY	DATE	NO.	APPROVED BY	DATE
1	DONOVAN / HOLLAND	DEC 31, 1988			
2	RICHARD F. DONOVAN	DEC 31, 1989			
3A	Richard F. Donovan	DEC 31, 1990			

PLANIMETRIC MAPPING PREPARED BY:  
**GEOD CORPORATION**  
 73 OAK RIDGE ROAD-OAK RIDGE, N.J. 07438  
 FROM AERIAL PHOTOGRAPHY, DATED DEC. 1986

NOTES:  
 GRID: MASSACHUSETTS STATE PLANE COORDINATE SYSTEM  
 THIS MAP IS MAINTAINED FOR TAX ASSESSMENT PURPOSES ONLY.  
 NO OTHER USE IS AUTHORIZED.

MAP MATCH LINE  
 STATE & TOWN LINE  
 PARCEL NUMBER  
 LOT LINE  
 DENOTES COMMON OWNER  
 SCALED DIMENSION  
 RECORD DIMENSION  
 PARCEL AREA  
 CEMETERY  
 HOUSE STREET NUMBER  
 REVISED & REPRINTED BY  
**CARTOGRAPHIC ASSOCIATES, INC.**  
 LITTLETON, N.H. 03561

LEGEND

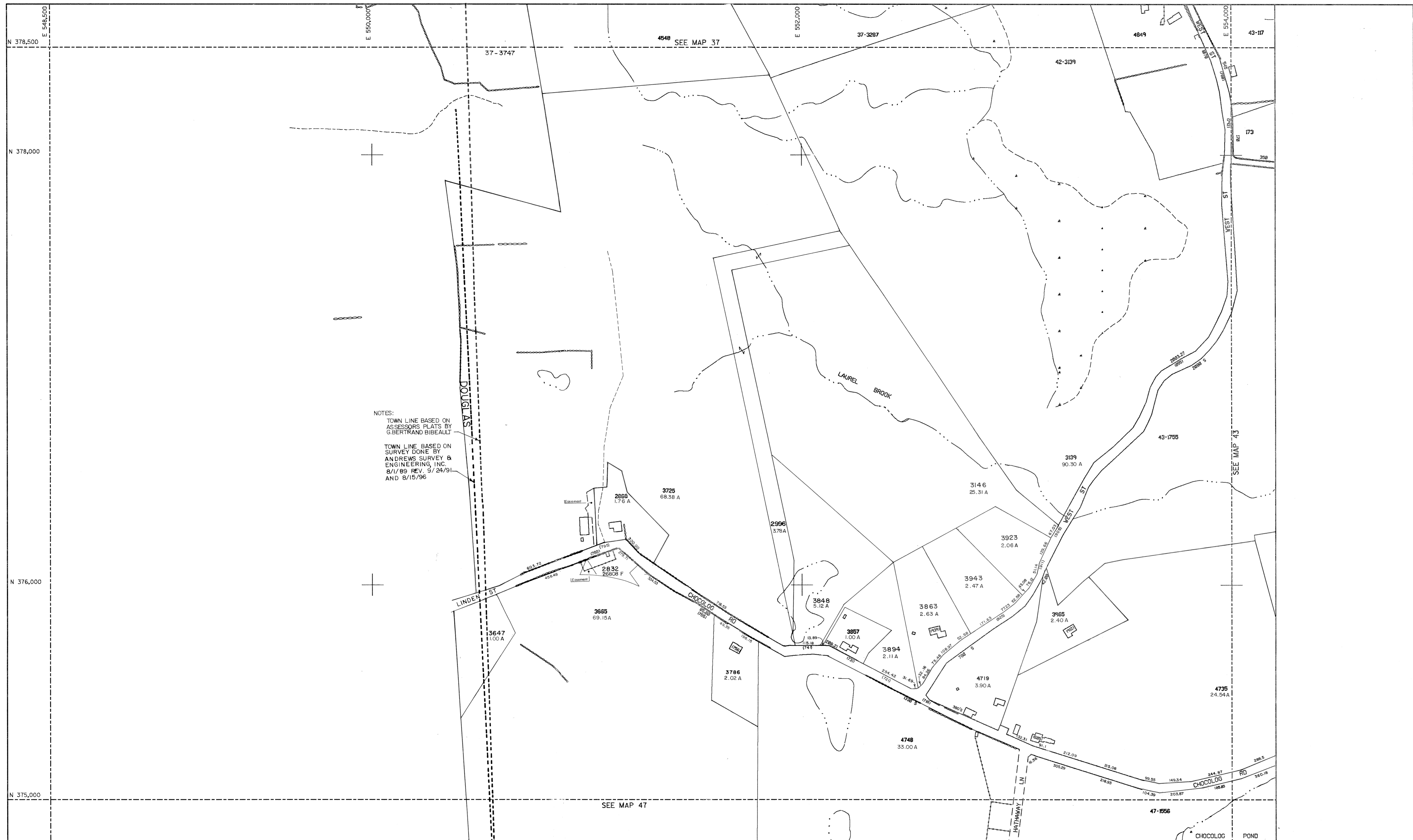
BUILDING	
FENCE	
RAILROAD	
RETAINING WALL	
STONE WALL	
STREAM, RIVER	
LAKE, POND	
WETLANDS	

35	36
40	(41)
45	46

KEY

TOWN OF UXBRIDGE  
 WORCESTER COUNTY, MASSACHUSETTS  
 TAX ASSESSORS MAP  
**MAP - 41**

200 0 200 400  
 SCALE: 1 INCH = 200 FEET



NOTES:  
 TOWN LINE BASED ON ASSESSORS PLATS BY G. BERTRAND BIBEALLET  
 TOWN LINE BASED ON SURVEY DONE BY ANDREWS SURVEY & ENGINEERING, INC. 8/1/89 REV. 9/24/91 AND 8/15/96

PREPARED BY:  
**STONE & WEBSTER ENGINEERING CORPORATION**  
 245 SUMMER ST. BOSTON, MASSACHUSETTS

JOB NO.	ISSUE	APPROVED BY	DATE
16463	ORIGINAL	R.F. DONOVAN / W.E. HOLLAND	DEC. 31, 1987
REVISIONS			
NO.	APPROVED BY	DATE	
1	DONOVAN / HOLLAND	DEC 31, 1988	
2	RICHARD F. DONOVAN	DEC 31, 1989	
3A	<i>Richard F. Donovan</i>	DEC 31, 1990	

PLANIMETRIC MAPPING PREPARED BY:  
**GEOD CORPORATION**  
 73 OAK RIDGE ROAD-OAK RIDGE, N.J. 07438  
 FROM AERIAL PHOTOGRAPHY, DATED DEC. 1986

NOTES:  
 GRID : MASSACHUSETTS STATE PLANE COORDINATE SYSTEM  
 THIS MAP IS MAINTAINED FOR TAX ASSESSMENT PURPOSES ONLY.  
 NO OTHER USE IS AUTHORIZED.

LEGEND

MAP MATCH LINE	---
STATE & TOWN LINE	----
PARCEL NUMBER	2222
LOT LINE	----
DENOTES COMMON OWNER	Σ
SCALED DIMENSION	100 S
RECORD DIMENSION	142.52
PARCEL AREA	18.2 A
CEMETERY	+
HOUSE STREET NUMBER	(200)
REVISED & REPRINTED BY:	
<b>CARTOGRAPHIC ASSOCIATES, INC.</b>	
LITTLETON, N.H. 03561	

BUILDING	
FENCE	
RAILROAD	
RETAINING WALL	
STONE WALL	
STREAM, RIVER	
LAKE, POND	
WETLANDS	

	37	38
	42	43
	47	48

KEY

**TOWN OF UXBRIDGE**  
 WORCESTER COUNTY, MASSACHUSETTS  
 TAX ASSESSORS MAP  
**MAP - 42**

SCALE: 1 INCH = 200 FEET



PREPARED BY:  
**STONE & WEBSTER ENGINEERING CORPORATION**  
 245 SUMMER ST. BOSTON, MASSACHUSETTS

JOB NO.	ISSUE	APPROVED BY	DATE		
16463	ORIGINAL	R.F. DONOVAN/W.E. HOLLAND	DEC. 31, 1987		
REVISIONS					
NO.	APPROVED BY	DATE	NO.	APPROVED BY	DATE
1	DONOVAN / HOLLAND	DEC 31, 1988			
2	RICHARD F. DONOVAN	DEC 31, 1989			
3	<i>Richard F. Donovan</i>	DEC 31, 1990			

PLANIMETRIC MAPPING PREPARED BY:  
**GEOD CORPORATION**  
 73 OAK RIDGE ROAD-OAK RIDGE, N.J. 07438  
 FROM AERIAL PHOTOGRAPHY, DATED DEC. 1986

NOTES:  
 GRID : MASSACHUSETTS STATE PLANE COORDINATE SYSTEM  
 THIS MAP IS MAINTAINED FOR TAX ASSESSMENT PURPOSES ONLY.  
 NO OTHER USE IS AUTHORIZED.

MAP MATCH LINE  
 STATE & TOWN LINE  
 PARCEL NUMBER  
 LOT LINE  
 DENOTES COMMON OWNER  
 SCALED DIMENSION  
 RECORD DIMENSION  
 PARCEL AREA  
 CEMETERY  
 HOUSE STREET NUMBER  
 REVISED & REPRINTED BY  
**CARTOGRAPHIC ASSOCIATES, INC.**  
 LITTLETON, N.H. 03561

LEGEND

BUILDING	
FENCE	
RAILROAD	
RETAINING WALL	
STONE WALL	
STREAM, RIVER	
LAKE, POND	
WETLANDS	

37	38	39
42	43	44
47	48	49

KEY

TOWN OF UXBRIDGE  
 WORCESTER COUNTY, MASSACHUSETTS  
 TAX ASSESSORS MAP  
**MAP - 43**

200 0 200 400  
 SCALE: 1 INCH = 200 FEET



PREPARED BY:  
**STONE & WEBSTER ENGINEERING CORPORATION**  
 245 SUMMER ST. BOSTON, MASSACHUSETTS

JOB NO.	ISSUE	APPROVED BY	DATE
16463	ORIGINAL	R.F. DONOVAN / W.E. HOLLAND	DEC. 31, 1987

NO.	APPROVED BY	DATE	NO.	APPROVED BY	DATE
1	DONOVAN / HOLLAND	DEC 31, 1988			
2	RICHARD F. DONOVAN	DEC 31, 1989			
3A	<i>Richard F. Donovan</i>	DEC 31, 1990			

PLANIMETRIC MAPPING PREPARED BY:  
**GEOD CORPORATION**  
 73 OAK RIDGE ROAD-OAK RIDGE, N.J. 07438  
 FROM AERIAL PHOTOGRAPHY, DATED DEC. 1986

NOTES:  
 GRID : MASSACHUSETTS STATE PLANE COORDINATE SYSTEM  
 THIS MAP IS MAINTAINED FOR TAX ASSESSMENT PURPOSES ONLY.  
 NO OTHER USE IS AUTHORIZED.

LEGEND

MAP MATCH LINE	---
STATE & TOWN LINE	----
PARCEL NUMBER	2222
LOT LINE	---
DENOTES COMMON OWNER	Σ
SCALED DIMENSION	100 S
RECORD DIMENSION	142.52
PARCEL AREA	18.2 A
CEMETERY	†
HOUSE STREET NUMBER	(200)
REVISED & REPRINTED BY	CARTOGRAPHIC ASSOCIATES, INC.
	LITTLETON, N.H. 03561

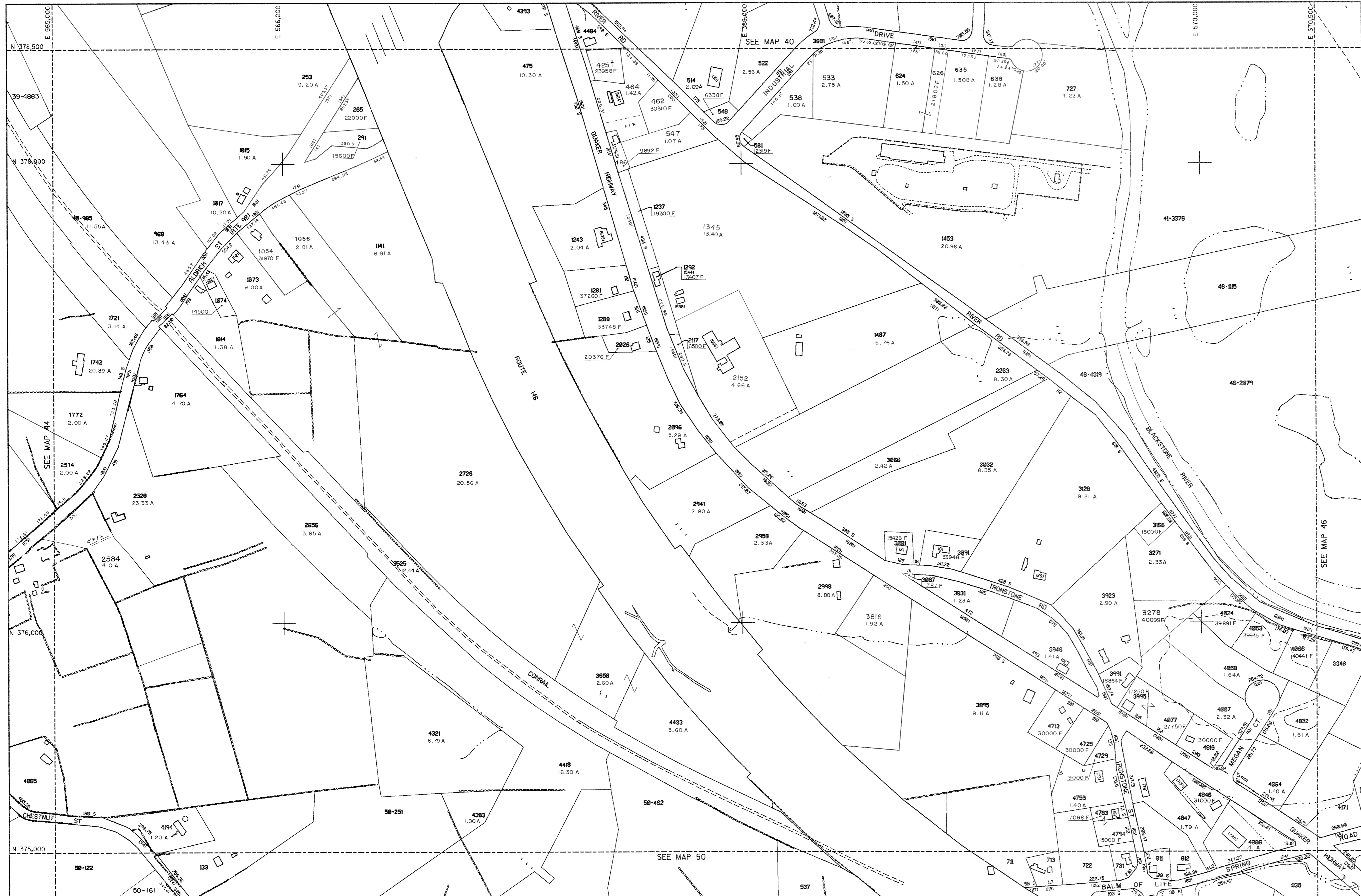
BUILDING	
FENCE	
RAILROAD	
RETAINING WALL	
STONE WALL	
STREAM, RIVER	
LAKE, POND	
WETLANDS	

38	39	40
43	44	45
48	49	50

KEY

TOWN OF UXBRIDGE  
 WORCESTER COUNTY, MASSACHUSETTS  
 TAX ASSESSORS MAP  
**MAP - 44**

SCALE: 1 INCH = 200 FEET



PREPARED BY:  
**STONE & WEBSTER ENGINEERING CORPORATION**  
 245 SUMMER ST. BOSTON, MASSACHUSETTS

PLANIMETRIC MAPPING PREPARED BY:  
**GEOD CORPORATION**  
 73 OAK RIDGE ROAD-OAK RIDGE, N.J. 07438  
 FROM AERIAL PHOTOGRAPHY, DATED DEC. 1986

JOB NO.	ISSUE	APPROVED BY	DATE
16463	ORIGINAL	R.F. DONOVAN/W.E. HOLLAND	DEC. 31, 1987

REVISIONS					
NO.	APPROVED BY	DATE	NO.	APPROVED BY	DATE
1	DONOVAN / HOLLAND	DEC 31, 1988			
2	RICHARD F. DONOVAN	DEC 31, 1989			
3A	Richard F. Donovan	DEC 31, 1990			

NOTES:  
 GRID : MASSACHUSETTS STATE PLANE COORDINATE SYSTEM  
 THIS MAP IS MAINTAINED FOR TAX ASSESSMENT PURPOSES ONLY.  
 NO OTHER USE IS AUTHORIZED.

LEGEND

MAP MATCH LINE	---
STATE & TOWN LINE	-----
PARCEL NUMBER	2222
LOT LINE	----
DENOTES COMMON OWNER	Σ
SCALED DIMENSION	100 S
RECORD DIMENSION	142.52
PARCEL AREA	18.2 A
CEMETERY	†
HOUSE STREET NUMBER	(200)
REVISED & REPRINTED BY:	
<b>CARTOGRAPHIC ASSOCIATES, INC.</b>	
LITTLETON, N.H. 03561	

BUILDING	
FENCE	
RAILROAD	
RETAINING WALL	
STONE WALL	
STREAM, RIVER	
LAKE, POND	
WETLANDS	

39	40	41
44	45	46
49	50	51

KEY

**TOWN OF UXBRIDGE**  
 WORCESTER COUNTY, MASSACHUSETTS  
 TAX ASSESSORS MAP  
**MAP - 45**

200 0 200 400  
 SCALE: 1 INCH = 200 FEET





PREPARED BY:  
**STONE & WEBSTER ENGINEERING CORPORATION**  
 245 SUMMER ST. BOSTON, MASSACHUSETTS

JOB NO.	ISSUE	APPROVED BY	DATE		
16463	ORIGINAL	R.F.DONOVAN/W.E.HOLLAND	DEC. 31, 1987		
REVISIONS					
NO.	APPROVED BY	DATE	NO.	APPROVED BY	DATE
1	DONOVAN / HOLLAND	DEC 31, 1988			
2	RICHARD F. DONOVAN	DEC 31, 1989			
3	<i>Richard F. Donovan</i>	DEC 31, 1990			

PLANIMETRIC MAPPING PREPARED BY:  
**GEOD CORPORATION**  
 73 OAK RIDGE ROAD-OAK RIDGE, N.J. 07438  
 FROM AERIAL PHOTOGRAPHY, DATED DEC. 1986

NOTES:  
 GRID : MASSACHUSETTS STATE PLANE COORDINATE SYSTEM  
 THIS MAP IS MAINTAINED FOR TAX ASSESSMENT PURPOSES ONLY.  
 NO OTHER USE IS AUTHORIZED.

LEGEND

MAP MATCH LINE	---
STATE & TOWN LINE	----
PARCEL NUMBER	2222
LOT LINE	----
DENOTES COMMON OWNER	Σ
SCALED DIMENSION	100 S
RECORD DIMENSION	142.52
PARCEL AREA	18.2 A
CEMETERY	↑
HOUSE STREET NUMBER	(200)
REVISED & REPRINTED BY	CARTOGRAPHIC ASSOCIATES, INC.
LITTLETON, N.H. 03561	

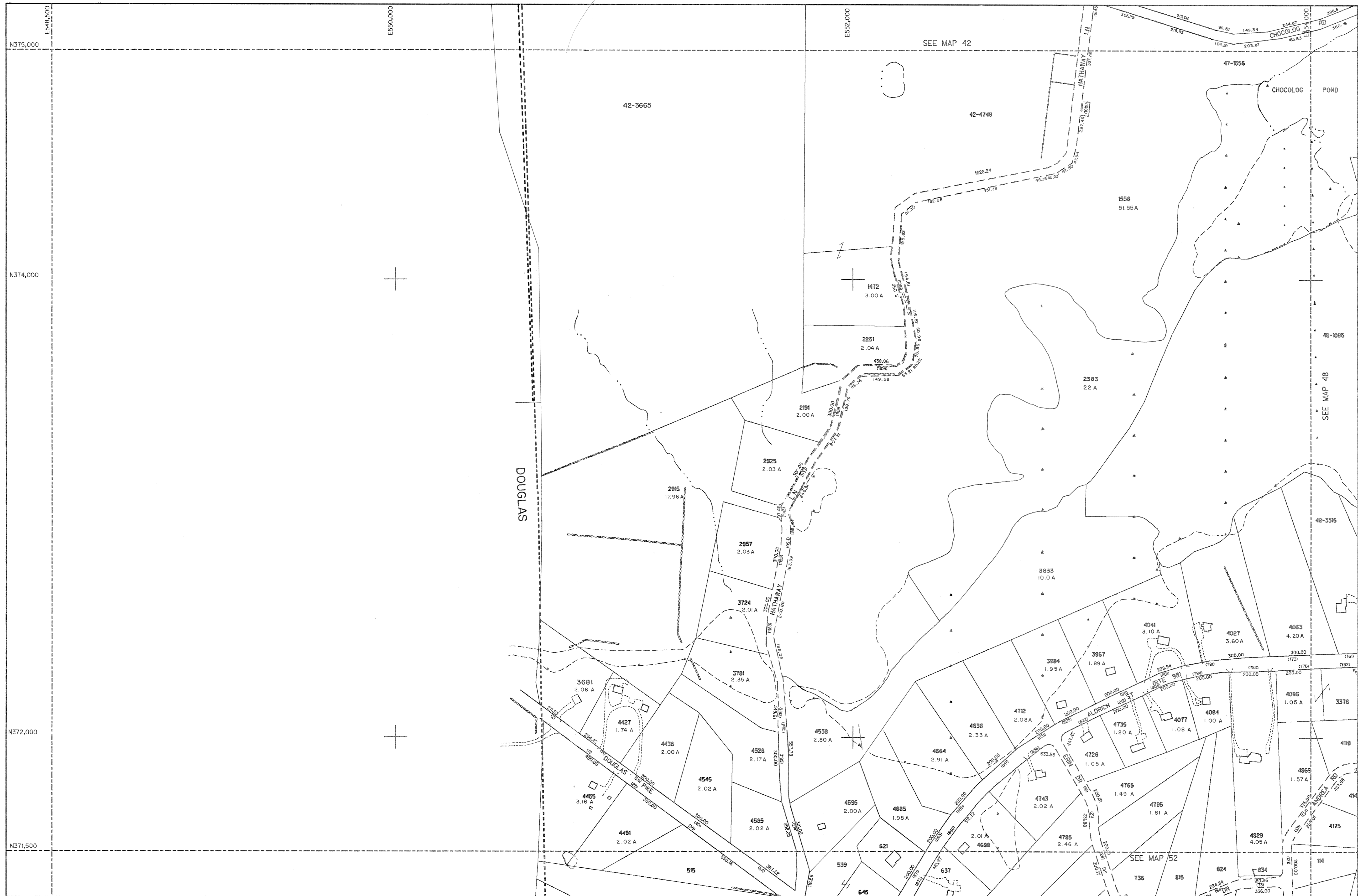
BUILDING	
FENCE	
RAILROAD	
RETAINING WALL	
STONE WALL	
STREAM, RIVER	
LAKE, POND	
WETLANDS	

40	41	
45	46	
50	51	

KEY

**TOWN OF UXBRIDGE**  
 WORCESTER COUNTY, MASSACHUSETTS  
 TAX ASSESSORS MAP  
**MAP - 46**

SCALE: 1 INCH = 200 FEET



PREPARED BY:  
**STONE & WEBSTER ENGINEERING CORPORATION**  
 245 SUMMER ST. BOSTON, MASSACHUSETTS

JOB NO.	ISSUE	APPROVED BY	DATE		
16463	ORIGINAL	R.F.DONOVAN/W.E.HOLLAND	DEC. 31, 1987		
REVISIONS					
NO.	APPROVED BY	DATE	NO.	APPROVED BY	DATE
1	DONOVAN / HOLLAND	DEC 31, 1988			
2	RICHARD F. DONOVAN	DEC 31, 1989			
3	Richard F. Donovan	DEC 31, 1990			

PLANIMETRIC MAPPING PREPARED BY:  
**GEOD CORPORATION**  
 73 OAK RIDGE ROAD-OAK RIDGE, N.J. 07438  
 FROM AERIAL PHOTOGRAPHY, DATED DEC. 1986

NOTES:  
 GRID : MASSACHUSETTS STATE PLANE COORDINATE SYSTEM  
 THIS MAP IS MAINTAINED FOR TAX ASSESSMENT PURPOSES ONLY.  
 NO OTHER USE IS AUTHORIZED.

LEGEND

MAP MATCH LINE	---
STATE & TOWN LINE	---
PARCEL NUMBER	2222
LOT LINE	---
DENOTES COMMON OWNER	
SCALED DIMENSION	Σ
RECORD DIMENSION	100 S
PARCEL AREA	142.52
CEMETERY	18.2 A
HOUSE STREET NUMBER	↑
REVISED & REPRINTED BY	(200)
<b>CARTOGRAPHIC ASSOCIATES, INC.</b>	
LITTLETON, N.H. 03561	

BUILDING	
FENCE	
RAILROAD	
RETAINING WALL	
STONE WALL	
STREAM, RIVER	
LAKE, POND	
WETLANDS	

42	43
47	48
52	53

KEY

**TOWN OF UXBRIDGE**  
 WORCESTER COUNTY, MASSACHUSETTS  
 TAX ASSESSORS MAP  
**MAP - 47**

SCALE: 1 INCH = 200 FEET



PREPARED BY:  
**STONE & WEBSTER ENGINEERING CORPORATION**  
 245 SUMMER ST. BOSTON, MASSACHUSETTS

JOB NO. 16463	ISSUE ORIGINAL	APPROVED BY R.F.DONOVAN/W.E.HOLLAND	DATE DEC. 31, 1987		
REVISIONS					
NO.	APPROVED BY	DATE	NO.	APPROVED BY	DATE
1	DONOVAN / HOLLAND	DEC 31, 1988			
2	RICHARD F. DONOVAN	DEC 31, 1989			
3A	Richard F. Donovan	DEC 31, 1990			

PLANIMETRIC MAPPING PREPARED BY:  
**GEOD CORPORATION**  
 73 OAK RIDGE ROAD-OAK RIDGE, N.J. 07438  
 FROM AERIAL PHOTOGRAPHY, DATED DEC. 1986

NOTES:  
 GRID : MASSACHUSETTS STATE PLANE COORDINATE SYSTEM  
 THIS MAP IS MAINTAINED FOR TAX ASSESSMENT PURPOSES ONLY.  
 NO OTHER USE IS AUTHORIZED.

LEGEND

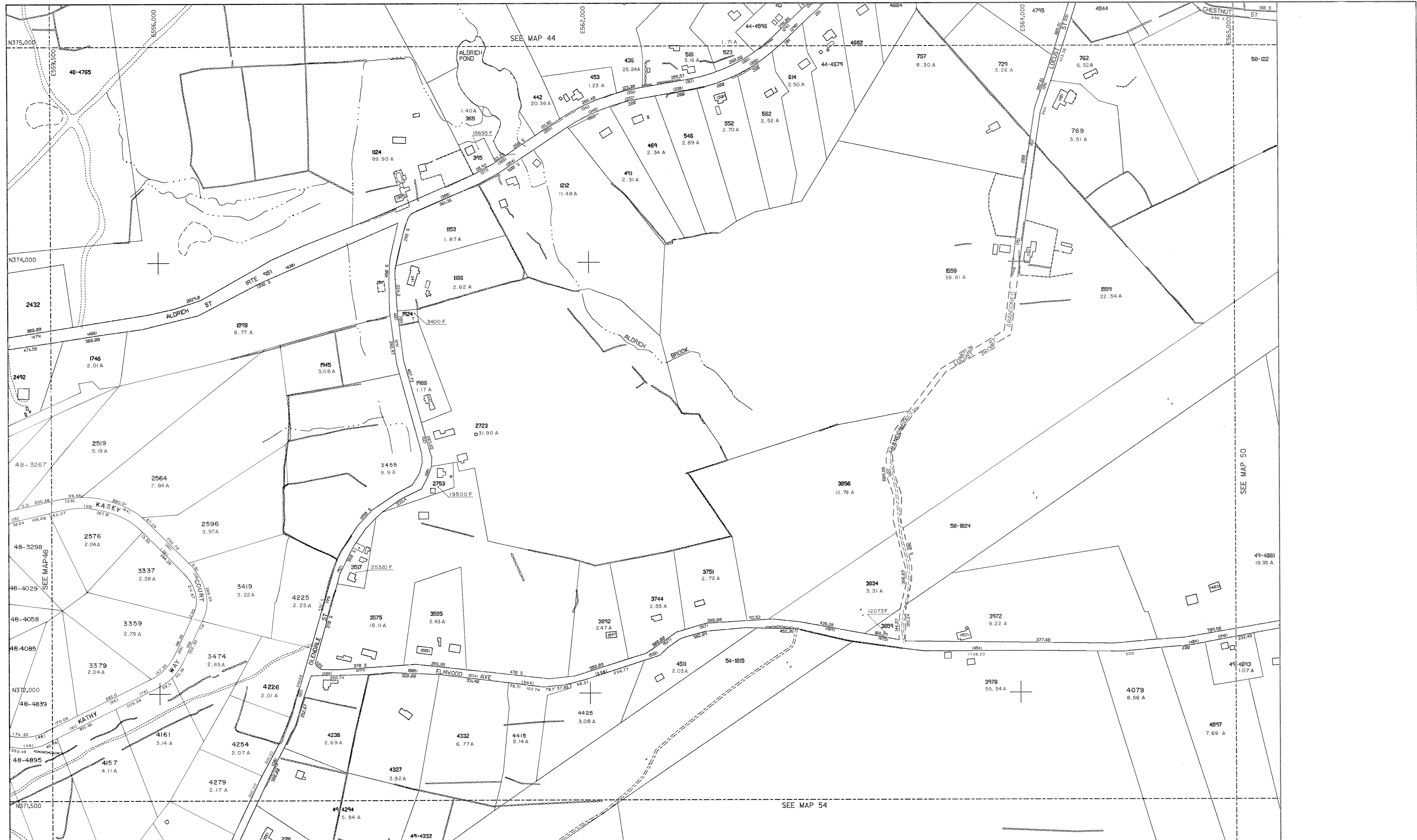
MAP MATCH LINE	-----	BUILDING	
STATE & TOWN LINE	-----	FENCE	
PARCEL NUMBER	2222	RAILROAD	
LOT LINE	-----	RETAINING WALL	
DENOTES COMMON OWNER	Σ	STONE WALL	
SCALED DIMENSION	100 S	STREAM, RIVER	
RECORD DIMENSION	142.52	LAKE, POND	
PARCEL AREA	18.2 A	WETLANDS	
CEMETERY	↑		
HOUSE STREET NUMBER (200)			
REVISED & REPRINTED BY			
<b>CARTOGRAPHIC ASSOCIATES, INC.</b>			
LITTLETON, N.H. 03561			

42	43	44
47	(48)	49
52	53	54

KEY

**TOWN OF UXBRIDGE**  
 WORCESTER COUNTY, MASSACHUSETTS  
 TAX ASSESSORS MAP  
**MAP - 48**

200 0 200 400  
 SCALE: 1 INCH = 200 FEET



PREPARED BY:  
**STONE & WEBSTER ENGINEERING CORPORATION**  
 245 SUMMER ST. BOSTON, MASSACHUSETTS

JOB NO.	ISSUE	APPROVED BY	DATE		
16463	ORIGINAL	R.F. DONOVAN/W.E. HOLLAND	DEC. 31, 1987		
REVISIONS					
NO.	APPROVED BY	DATE	NO.	APPROVED BY	DATE
1	DONOVAN / HOLLAND	DEC 31, 1988			
2	RICHARD F. DONOVAN	DEC 31, 1989			
3A	Richard F. Donovan	DEC 31, 1990			

PLANIMETRIC MAPPING PREPARED BY:  
**GEOD CORPORATION**  
 73 OAK RIDGE ROAD-OAK RIDGE, N.J. 07438  
 FROM AERIAL PHOTOGRAPHY, DATED DEC. 1986

NOTES:  
 GRID : MASSACHUSETTS STATE PLANE COORDINATE SYSTEM  
 THIS MAP IS MAINTAINED FOR TAX ASSESSMENT PURPOSES ONLY.  
 NO OTHER USE IS AUTHORIZED.

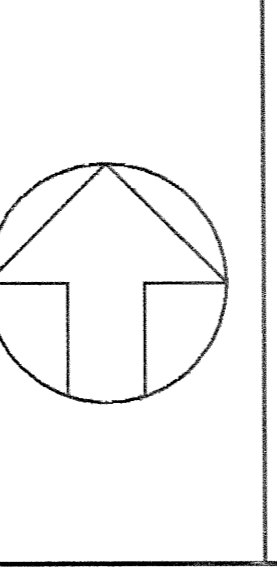
MAP MATCH LINE  
 STATE & TOWN LINE  
 PARCEL NUMBER  
 LOT LINE

2222

DENOTES COMMON OWNER  
 SCALED DIMENSION  
 RECORD DIMENSION  
 PARCEL AREA  
 CEMETERY  
 HOUSE STREET NUMBER  
 REVISED & REPRINTED BY  
**CARTOGRAPHIC ASSOCIATES, INC.**  
 LITTLETON, N.H. 03561

LEGEND

- BUILDING
- FENCE
- RAILROAD
- RETAINING WALL
- STONE WALL
- STREAM, RIVER
- LAKE, POND
- WETLANDS



43	44	45
48	49	50
53	54	55

KEY

TOWN OF UXBRIDGE  
 WORCESTER COUNTY, MASSACHUSETTS  
 TAX ASSESSORS MAP  
**MAP - 49**

200 0 200 400  
 SCALE: 1 INCH = 200 FEET

MODEL:UXMP49.DGN





PREPARED BY:  
**STONE & WEBSTER ENGINEERING CORPORATION**  
 245 SUMMER ST. BOSTON, MASSACHUSETTS

JOB NO. 16463	ISSUE ORIGINAL	APPROVED BY R.F. DONOVAN/W.E. HOLLAND	DATE DEC. 31, 1987
REVISIONS			
NO.	APPROVED BY	DATE	NO.
1	DONOVAN / HOLLAND	DEC 31, 1988	
2	RICHARD F. DONOVAN	DEC 31, 1989	
3A	Richard F. Donovan	DEC 31, 1990	

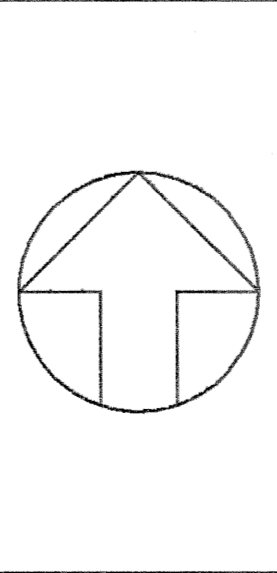
PLANIMETRIC MAPPING PREPARED BY:  
**GEOD CORPORATION**  
 73 OAK RIDGE ROAD-OAK RIDGE, N.J. 07438  
 FROM AERIAL PHOTOGRAPHY, DATED DEC. 1986

NOTES:  
 GRID: MASSACHUSETTS STATE PLANE COORDINATE SYSTEM  
 THIS MAP IS MAINTAINED FOR TAX ASSESSMENT PURPOSES ONLY.  
 NO OTHER USE IS AUTHORIZED.

MAP MATCH LINE  
 STATE & TOWN LINE  
 PARCEL NUMBER  
 LOT LINE  
 DENOTES COMMON OWNER  
 SCALED DIMENSION  
 RECORD DIMENSION  
 PARCEL AREA  
 CEMETERY  
 HOUSE STREET NUMBER  
 REVISED & REPRINTED BY  
**CARTOGRAPHIC ASSOCIATES, INC.**  
 LITTLETON, N.H. 03561

LEGEND

BUILDING	
FENCE	
RAILROAD	
RETAINING WALL	
STONE WALL	
STREAM, RIVER	
LAKE, POND	
WETLANDS	



45	46
50	51
55	56

KEY

TOWN OF UXBRIDGE  
 WORCESTER COUNTY, MASSACHUSETTS  
 TAX ASSESSORS MAP  
**MAP - 51**

SCALE: 1 INCH = 200 FEET



PREPARED BY:  
**STONE & WEBSTER ENGINEERING CORPORATION**  
 245 SUMMER ST. BOSTON, MASSACHUSETTS

JOB NO.	ISSUE	APPROVED BY	DATE		
16463	ORIGINAL	R.F.DONOVAN/W.E.HOLLAND	DEC. 31, 1987		
REVISIONS					
NO.	APPROVED BY	DATE	NO.	APPROVED BY	DATE
1	DONOVAN / HOLLAND	DEC 31, 1988			
2	RICHARD F. DONOVAN	DEC 31, 1989			
3	<i>Richard F. Donovan</i>	DEC 31, 1990			

PLANIMETRIC MAPPING PREPARED BY:  
**GEOD CORPORATION**  
 73 OAK RIDGE ROAD-OAK RIDGE, N.J. 07438  
 FROM AERIAL PHOTOGRAPHY, DATED DEC. 1986

NOTES:  
 GRID : MASSACHUSETTS STATE PLANE COORDINATE SYSTEM  
 THIS MAP IS MAINTAINED FOR TAX ASSESSMENT PURPOSES ONLY.  
 NO OTHER USE IS AUTHORIZED.

LEGEND

MAP MATCH LINE	---
STATE & TOWN LINE	----
PARCEL NUMBER	2222
LOT LINE	---
DENOTES COMMON OWNER	Σ
SCALED DIMENSION	100 S
RECORD DIMENSION	142.52
PARCEL AREA	18.2 A
CEMETERY	+
HOUSE STREET NUMBER	(200)
REVISED & REPRINTED BY	CARTOGRAPHIC ASSOCIATES, INC.
	LITTLETON, N.H. 03561

BUILDING	
FENCE	
RAILROAD	
RETAINING WALL	
STONE WALL	
STREAM, RIVER	
LAKE, POND	
WETLANDS	

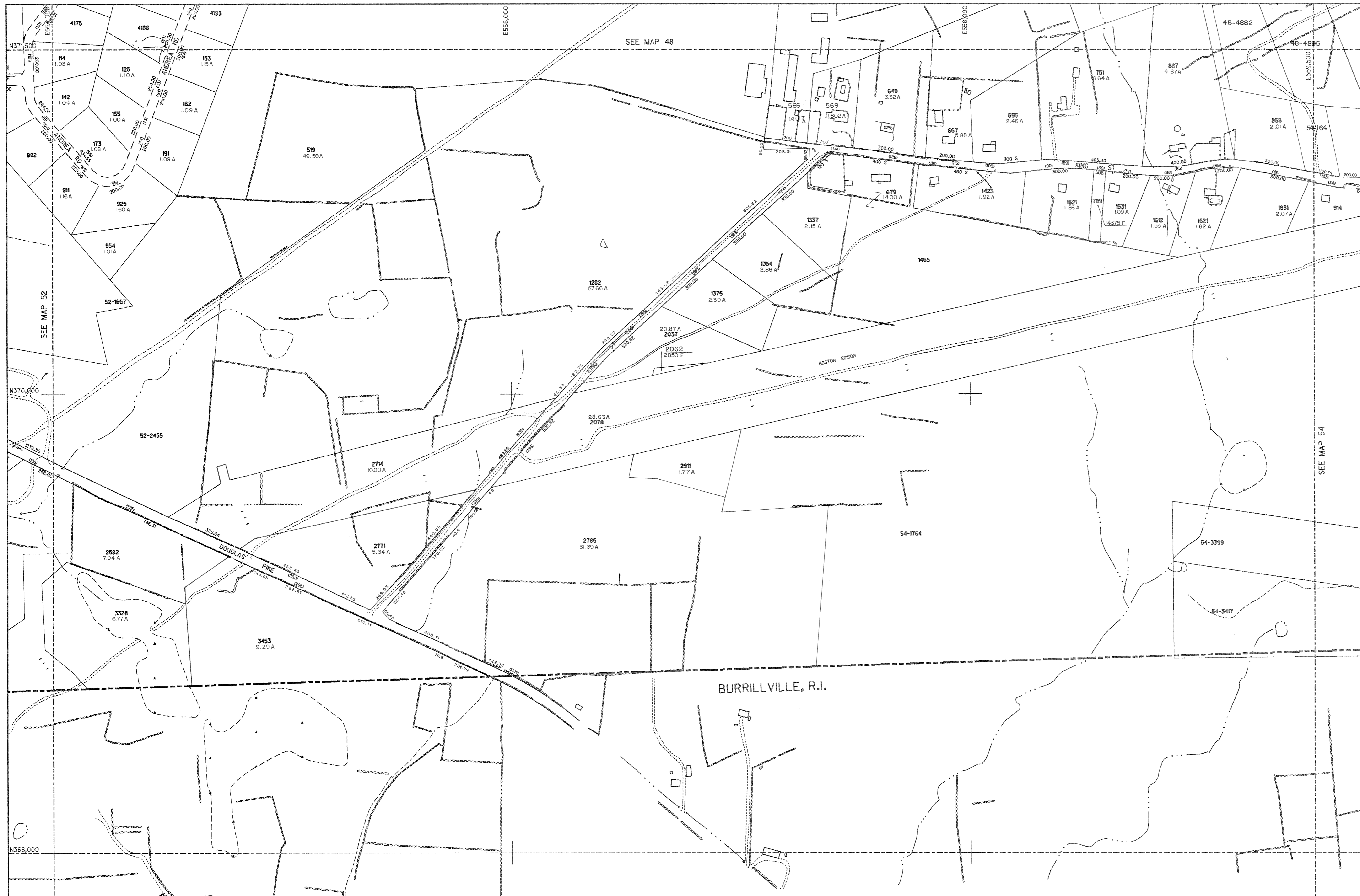
  

47	48
52	53

KEY

TOWN OF UXBRIDGE  
 WORCESTER COUNTY, MASSACHUSETTS  
 TAX ASSESSORS MAP  
**MAP - 52**

SCALE: 1 INCH = 200 FEET




SEE MAP 48


SEE MAP 52

SEE MAP 54

BURRILLVILLE, R.I.


**PREPARED BY:**  
**STONE & WEBSTER ENGINEERING CORPORATION**  
 245 SUMMER ST. BOSTON, MASSACHUSETTS

JOB NO.	ISSUE	APPROVED BY	DATE		
16463	ORIGINAL	R.F. DONOVAN/W.E. HOLLAND	DEC. 31, 1987		
REVISIONS					
NO.	APPROVED BY	DATE	NO.	APPROVED BY	DATE
1	DONOVAN / HOLLAND	DEC 31, 1988			
2	RICHARD F. DONOVAN	DEC 31, 1989			
3	<i>Richard F. Donovan</i>	DEC 31, 1990			

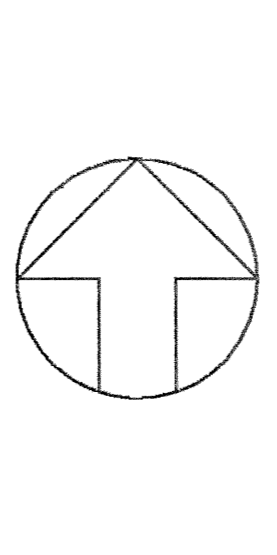

**PLANIMETRIC MAPPING PREPARED BY:**  
**GEOD CORPORATION**  
 73 OAK RIDGE ROAD-OAK RIDGE, N.J. 07438  
 FROM AERIAL PHOTOGRAPHY, DATED DEC. 1986

**NOTES:**  
 GRID : MASSACHUSETTS STATE PLANE COORDINATE SYSTEM  
 THIS MAP IS MAINTAINED FOR TAX ASSESSMENT PURPOSES ONLY.  
 NO OTHER USE IS AUTHORIZED.

**LEGEND**

MAP MATCH LINE	---
STATE & TOWN LINE	----
PARCEL NUMBER	2222
LOT LINE	---
DENOTES COMMON OWNER	Σ
SCALED DIMENSION	100 S
RECORD DIMENSION	142.52
PARCEL AREA	18.2 A
CEMETERY	†
HOUSE STREET NUMBER	(200)
REVISED & REPRINTED BY	CARTOGRAPHIC ASSOCIATES, INC.
	LITTLETON, N.H. 03561


BUILDING	
FENCE	
RAILROAD	
RETAINING WALL	
STONE WALL	
STREAM, RIVER	
LAKE, POND	
WETLANDS	



47	48	49
52	53	54

KEY

**TOWN OF UXBRIDGE**  
 WORCESTER COUNTY, MASSACHUSETTS  
**TAX ASSESSORS MAP**  
**MAP - 53**

  
 SCALE: 1 INCH = 200 FEET





SEE MAP 49

SEE MAP 55

BURRILLVILLE, R.I.

PREPARED BY:  
**STONE & WEBSTER ENGINEERING CORPORATION**  
 245 SUMMER ST. BOSTON, MASSACHUSETTS

PLANIMETRIC MAPPING PREPARED BY:  
**GEOD CORPORATION**  
 73 OAK RIDGE ROAD-OAK RIDGE,N.J. 07438  
 FROM AERIAL PHOTOGRAPHY, DATED DEC. 1986

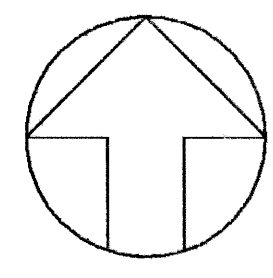
JOB NO.	ISSUE	APPROVED BY	DATE		
16463	ORIGINAL	R.F.DONOVAN/W.E.HOLLAND	DEC. 31, 1987		
REVISIONS					
NO.	APPROVED BY	DATE	NO.	APPROVED BY	DATE
1	DONOVAN / HOLLAND	DEC 31, 1988			
2	RICHARD F. DONOVAN	DEC 31, 1989			
3	<i>Richard F. Donovan</i>	DEC 31, 1990			

NOTES:  
 GRID : MASSACHUSETTS STATE PLANE COORDINATE SYSTEM  
 THIS MAP IS MAINTAINED FOR TAX ASSESSMENT PURPOSES ONLY.  
 NO OTHER USE IS AUTHORIZED.

MAP MATCH LINE  
 STATE & TOWN LINE  
 PARCEL NUMBER  
 LOT LINE  
 DENOTES COMMON OWNER  
 SCALED DIMENSION  
 RECORD DIMENSION  
 PARCEL AREA  
 CEMETERY  
 HOUSE STREET NUMBER  
 REVISED & REPRINTED BY  
**CARTOGRAPHIC ASSOCIATES, INC.**  
 LITTLETON, N.H. 03561

LEGEND

-----	BUILDING	
-x-x-x-x-	FENCE	
+++++	RAILROAD	
-----	RETAINING WALL	
-----	STONE WALL	
~~~~~	STREAM, RIVER	
-----	LAKE, POND	
-----	WETLANDS	



48	49	50
53	54	55

KEY

**TOWN OF UXBRIDGE**  
 WORCESTER COUNTY, MASSACHUSETTS  
 TAX ASSESSORS MAP  
**MAP - 54**

200 0 200 400  
 SCALE: 1 INCH = 200 FEET



PREPARED BY:  
**STONE & WEBSTER ENGINEERING CORPORATION**  
 245 SUMMER ST. BOSTON, MASSACHUSETTS

JOB NO.	ISSUE	APPROVED BY	DATE		
16463	ORIGINAL	R.F. DONOVAN/W.E. HOLLAND	DEC. 31, 1987		
REVISIONS					
NO.	APPROVED BY	DATE	NO.	APPROVED BY	DATE
1	DONOVAN / HOLLAND	DEC 31, 1988			
2	RICHARD F. DONOVAN	DEC 31, 1989			
3A	Richard F. Donovan	DEC 31, 1990			

PLANIMETRIC MAPPING PREPARED BY:  
**GEOD CORPORATION**  
 73 OAK RIDGE ROAD-OAK RIDGE, N.J. 07438  
 FROM AERIAL PHOTOGRAPHY, DATED DEC. 1986

NOTES:  
 GRID : MASSACHUSETTS STATE PLANE COORDINATE SYSTEM  
 THIS MAP IS MAINTAINED FOR TAX ASSESSMENT PURPOSES ONLY.  
 NO OTHER USE IS AUTHORIZED.

LEGEND

MAP MATCH LINE	---
STATE & TOWN LINE	----
PARCEL NUMBER	2222
LOT LINE	----
DENOTES COMMON OWNER	S
SCALED DIMENSION	100 S
RECORD DIMENSION	142.52
PARCEL AREA	18.2 A
CEMETERY	T
HOUSE STREET NUMBER	(200)
REVISED & REPRINTED BY	CARTOGRAPHIC ASSOCIATES, INC.
	LITTLETON, N.H. 03561

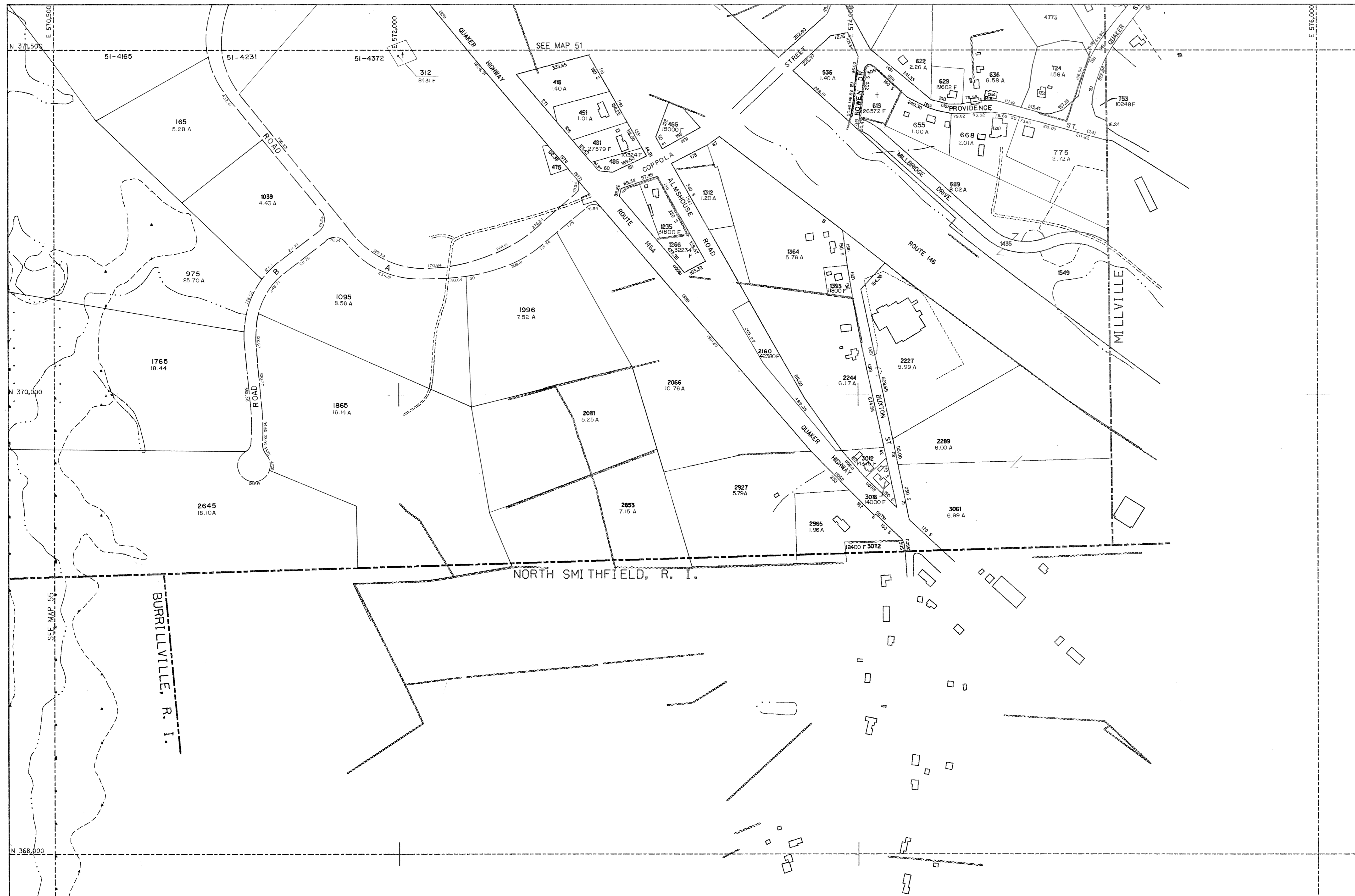
BUILDING	
FENCE	
RAILROAD	
RETAINING WALL	
STONE WALL	
STREAM, RIVER	
LAKE, POND	
WETLANDS	

49	50	51
54	55	56

KEY

**TOWN OF UXBRIDGE**  
 WORCESTER COUNTY, MASSACHUSETTS  
 TAX ASSESSORS MAP  
**MAP - 55**

SCALE: 1 INCH = 200 FEET



PREPARED BY:  
**STONE & WEBSTER ENGINEERING CORPORATION**  
 245 SUMMER ST. BOSTON, MASSACHUSETTS

JOB NO.	ISSUE	APPROVED BY	DATE		
16463	ORIGINAL	R.F. DONOVAN/W.E. HOLLAND	DEC. 31, 1987		
REVISIONS					
NO.	APPROVED BY	DATE	NO.	APPROVED BY	DATE
1	DONOVAN / HOLLAND	DEC 31, 1988			
2	RICHARD F. DONOVAN	DEC 31, 1989			
3	<i>Richard F. Donovan</i>	DEC 31, 1990			

PLANIMETRIC MAPPING PREPARED BY:  
**GEOD CORPORATION**  
 73 OAK RIDGE ROAD-OAK RIDGE, N.J. 07438  
 FROM AERIAL PHOTOGRAPHY, DATED DEC. 1986

NOTES:  
 GRID: MASSACHUSETTS STATE PLANE COORDINATE SYSTEM  
 THIS MAP IS MAINTAINED FOR TAX ASSESSMENT PURPOSES ONLY.  
 NO OTHER USE IS AUTHORIZED.

LEGEND

MAP MATCH LINE	-----
STATE & TOWN LINE	-----
PARCEL NUMBER	2222
LOT LINE	-----
DENOTES COMMON OWNER	Σ
SCALED DIMENSION	100 S
RECORD DIMENSION	142.52
PARCEL AREA	18.2 A
CEMETERY	†
HOUSE STREET NUMBER	(200)
REVISED & REPRINTED BY	CARTOGRAPHIC ASSOCIATES, INC.
LITTLETON, N.H. 03561	

BUILDING	
FENCE	
RAILROAD	
RETAINING WALL	
STONE WALL	
STREAM, RIVER	
LAKE, POND	
WETLANDS	

50	51
55	56

KEY

**TOWN OF UXBRIDGE**  
 WORCESTER COUNTY, MASSACHUSETTS  
 TAX ASSESSORS MAP  
**MAP - 56**

SCALE: 1 INCH = 200 FEET