

ASSESSORS MAPS

UXBRIDGE

MASSACHUSETTS

REVISED AND REPRINTED BY

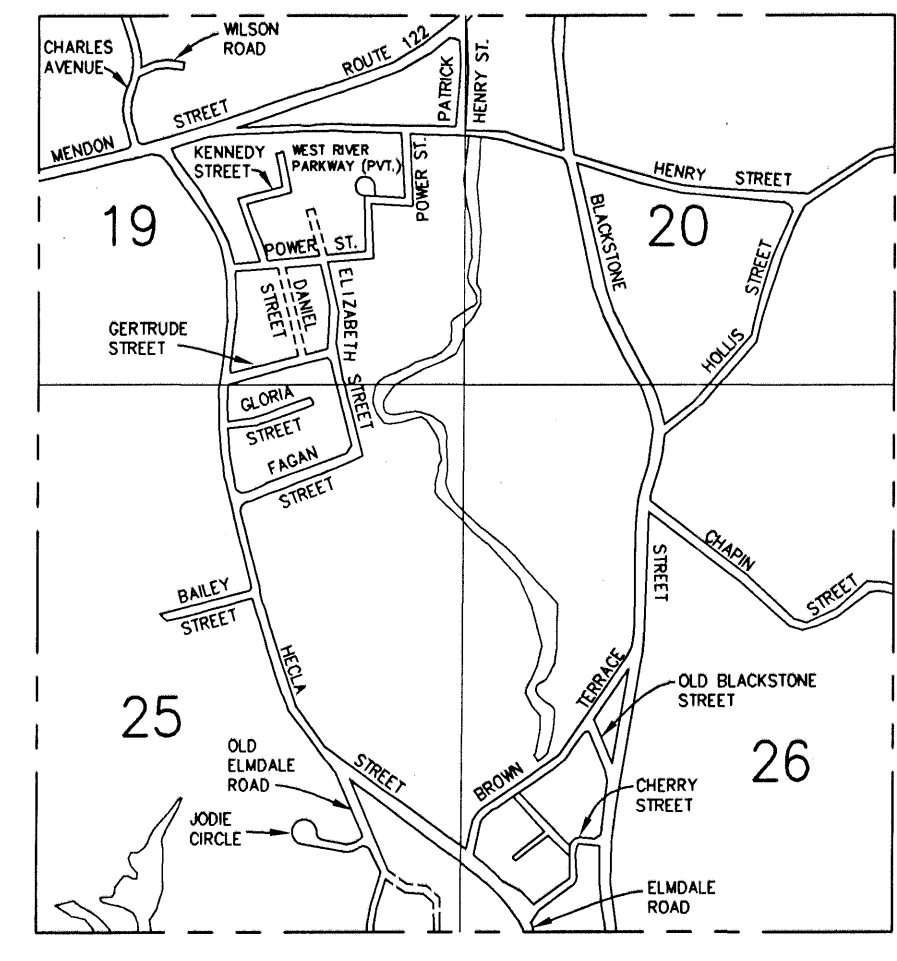
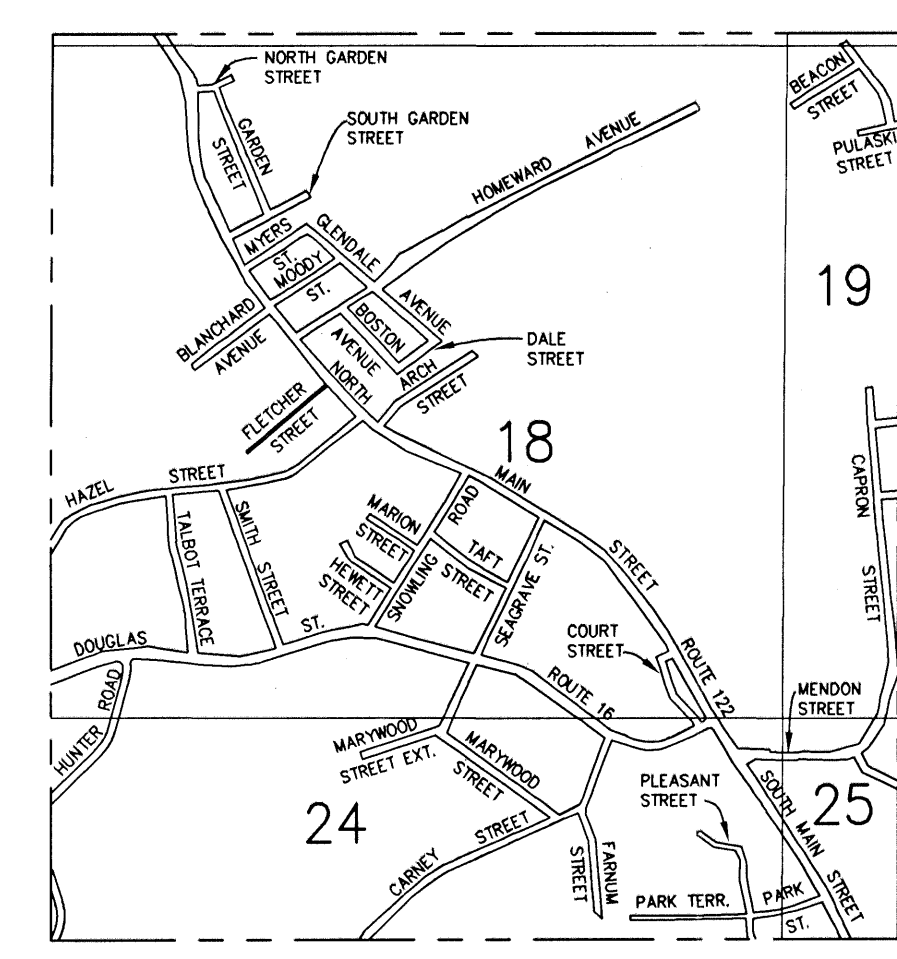
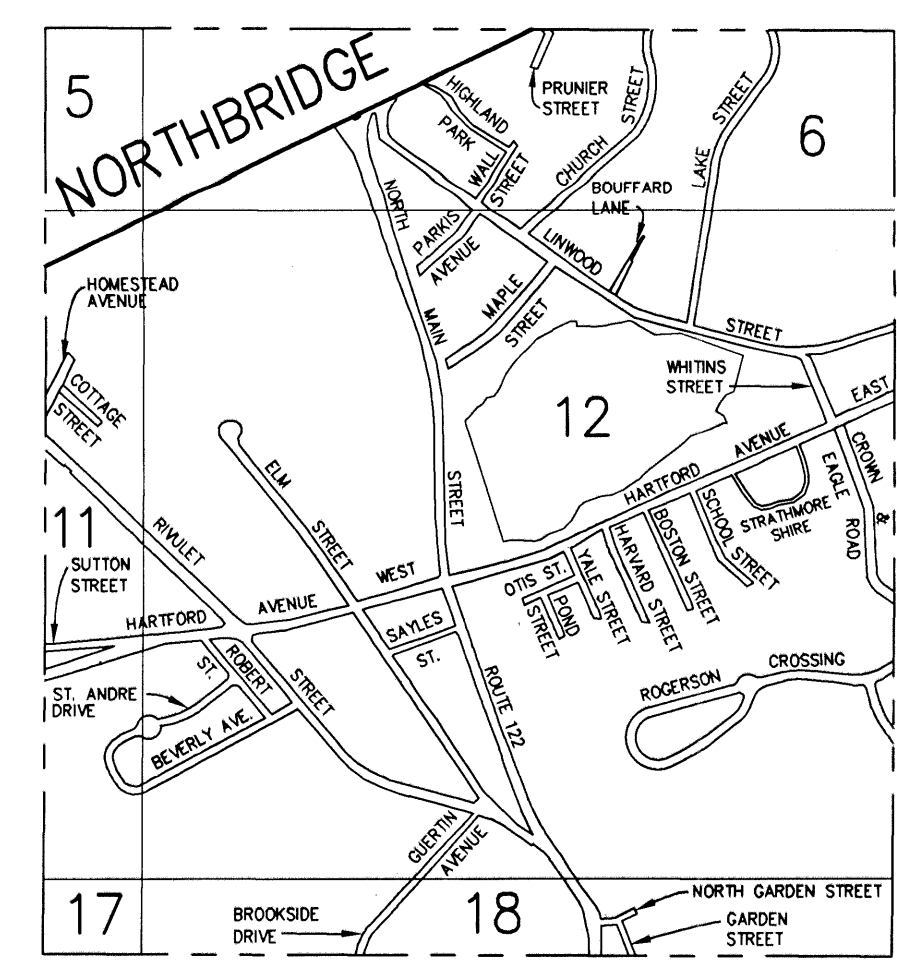
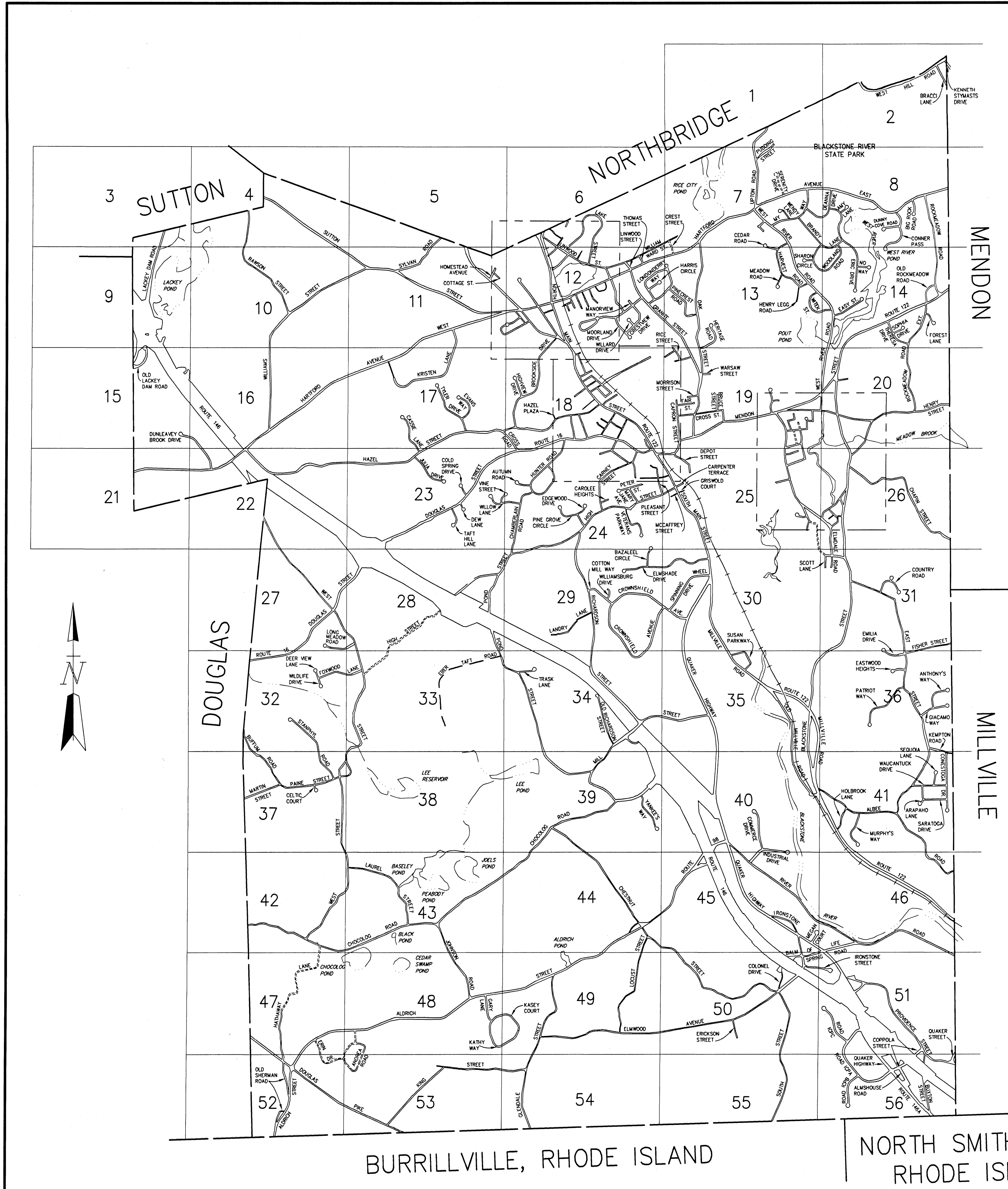
CARTOGRAPHIC ASSOCIATES, INC.

LITTLETON, NEW HAMPSHIRE 03561

TEL. 1-800-322-4540

FAX: 1-603-444-1366

WWW.CAI-INFO.COM



STREET LOCATIONS

STREET	MAP	STREET	MAP	STREET	MAP
ALBEE RD	40 SE 46	GARDEN ST	18D	PAINES ST	37 NE 38
ALDRICH ST (RTE 98)	40 SW 52	GARY LANE	48	PARK ST	25 SW 24A
ALMHOUSE RD	56	GENTRY LN	29	PARK TERR	24A
AMY LN	8	GERTRUDE ST	19	PARKS AVE	12D NE 6
ANDREA RD	48 SW 53	GIACOMO WAY	36	PATRICK HENRY ST	19
ANTHONY'S WAY	36	GLENDALE AVE	18A	PATRIOT WAY	36
ARAPAHO LN	41	GLENDALE ST	49 SW 54	PETER ST	24A
ARCH ST	18A,B	GLORIA ST	25	PINE GROVE CIRCLE	24C
ASCOT LN	29	GRANITE ST	19 NW 12A,B	PINECREST RD	13
AUTUMN RD	24D	GRISWOLD COURT	25	PLEASANT ST	24A
		GUERTIN AVE	12C	POND ST	28 SE 39
BACON ST	31			POWER ST	19
BAILEY ST	25	HARRIS CIRCLE	12A	PRINCESS PATH	29
BALM OF LIFE SPRING RD	50 NE 46	HARTFORD AVE EAST	12A NE 8	PROVIDENCE ST	51 SE 56
BAZALEEL CIR	29 N 24B	HARTFORD AVE WEST	11 SW 21	PRUNIER ST	6
BEACON ST	19	HARVARD ST	12C	PUDDING ST	7
BEVERLY AVE	12C SW 11	HARVEST RD	13 NE 7	PULASKI ST	19
BIG ROCK RD	8	HATHAWAY LN	42 SW 52		
BLACKSTONE ST	40 NE 20	HAZEL PLAZA	18C	QUAKER HIGHWAY	30 SE 56
BLANCHARD AVE	18D	HAZEL ST	18 SW 22	QUAKER ST	56 NE 51
BOSTON AVE	18A	HECLA ST	19 SE 26		
BOSTON ST	12B,C,D	HENRY LEGG RD	13	RAWSON ST	10 NW 4
BOUFFARD LN	12D	HENRY ST	19 SE 20	RICE ST	19
BOWEN DR	56	HERITAGE RD	13	RICHARDSON ST	24C SE 34
BRACCI LN	2	HEWETT ST	18B	RIVER RD	40 SE 46
BRANDY LN	7 SE 8	HIGH ST	25 SW 33	RIVULET ST	12C NW 11
BROOKSIDE DR	18C,D	HIGHLAND PARK	6	ROAD B	24C
BROWN TERR	26 SW 25	HIGHNESS DR	29	ROAD FA	27
BRUCE ST	19	HIGHWAY DR	18D	ROAD ICPA	56 N 51
BUFFUM RD	37 NW 32	HOLBROOK LN	41	ROAD ICPB	56
BUXTON ST	56	HOLLIS ST	20 SW 26	ROAD ICPD	51
C ST	12C	HOMESTEAD AVE	11	ROAD ICPD	51
CAPRON ST	19	HOMESTEAD AVE	18A	ROBERT ST	12C
CARNEY ST	24A	HUNTER RD	18C SW 24D	ROCKMEADOW RD	8 SE 14
CAROLIE HEIGHTS	25			ROCKMEADOW RD EXT.	14 SW 20
CARPENTER TERR	24B	INDUSTRIAL DR	45 NE 40	ROGERSON CROSSING	12C
CASSIE LANE	17	IRONSTONE ST	45 SE 50		
CEDAR RD	13 NW 7			SARATOGA DR	41
CELTIC COURT	37			SAYLES ST	12C
CHAMBERLAIN RD	29 NE 24C	JESTERS WAY	29	SCHOOL ST	12B
CHAPIN ST	26	JODIE CIRCLE	25	SCOTTS LN	31
CHARLES AVE	19	JOHNSON RD	43 SE 48	SEAGRAVE ST	18B
CHERRY ST	26	JULIA DRIVE	23	SEQUOIA LN	41
CHESTNUT ST	39 SE 50	KASEY COURT	48 E 49	SERENITY DR	7
CHOCOLOG RD	39 SW 42	KATHY WAY	48 SE 49	SHARON CIRCLE	13
CHURCH ST	12A NE 6	KELLEY WAY	11	SMITH ST	18C
COLDSPRING DR	23	KEMPTON RD	36 SE 41	SNOWLING RD	18B
COMMERCE DRIVE	40	KENNEDY ST	19	SOPHIA DR	14
COLONEL DR	50	KENNETH STYMISTS DR	2	SOUTH GARDEN ST	18A,D
CONESTOGA DR	41	KING ST	53	SOUTH MAIN ST	(ROUTE 122)
CONNOR PASS	8	KINGS FOREST PATH	29	(ROUTE 122)	24A SE 30
COPPOLA ST	56	KRISTEN LN	17 NE 11	SOUTH ST	50 SE 55
COTTAGE ST	11			SPINNING WHEEL DR	30
COTTON MILL WAY	29	LAKE ST	12A NE 6	ST. ANDRE DR	12C W 11
COUNTRY RD	31	LANDRY LN	29	STANPHYL ROAD	37 N 32
COURT ST	18B SE 24A	LARKIN AVE	20	STRATHMORE SHIRE	12A
CREST ST	13 NW 7	LAUREL ST	43	SUSAN PARKWAY	35
CRESTVIEW DR	12B	LINWOOD ST	12A,D NW 6	SUTTON ST	11 NW 4
CROSS RD	18C NW 17	LOCUST ST	44 SW 49	SYLVAN RD	11 NE 5
CROSS ST	19	LONDONDERRY WAY	12A		
CROWNS & EAGLE RD	12A,B	LOYALIST DR	29	TAFT HILL LANE	23
CROWNS WAY	29			TAFT ST	18B
CROWNFIELD AVE	30 SW 34	MANOR HOUSE LN	29	TALBOT TERRACE	18C
		MANORVIEW WAY	12A,B	THERESA DR	14
DALE ST	18	MAPLE ST	12	THOMAS ST	12A
DANIEL ST	19	MARION ST	18	TRASK LN	34
DEANNA DR	7 NE 8	MARTIN ST	37	TYLER DR	17
DEER VIEW LN	32	MARY JANE AVE	24A		
DEPOT ST	25	MARYWOOD ST	24A NW 18B	UPTON RD	7 NE 1
DEW LN	23	MARYWOOD ST EXT.	24A		
DOUGLAS PIKE	53 NW 47	MCCAFFREY ST	25	VETERANS PARKWAY	24B
DOUGLAS ST	24 SW 32	MEADOW CRT	13	VINE ST	23 E 24D
DUCHESS PATH	29	MEGAN COURT	45		
DUNLEAVEY BROOK DR	15 SE 22	MENDON ST	14 SW 24	WALL ST	6
DUNNY COVE LANE	8	(ROUTE 16)	35 SW 39	WARSAW ST	19
		MILL ST		WAUCANTUCK DR	7
EAST ST	31 SE 41	MILLVILLE RD	30 SE 46	WEST HILL RD	2
EASTWOOD HEIGHTS	36	(ROUTE 122)		WEST RIVER PARKWAY	19
EASY ST	51	MONAHAN DR	51	WEST RIVER RD	20 NW 7
EBER TAFT RD	14	MOODY ST	18A	WEST ST	22 SE 42
ELIZABETH ST	25 NW 19	MOORLAND DR	12B SE 13	WHITINS ST	12A
ELM ST	12C,D	MORRISON ST	19	WILDLIFE DR	32
ELMDALE RD	31 NE 26	MURPHY'S WAY	41	WILLARD DR	12B
ELMSHADE DR	30 W 29	MY WAY	7	WILLIAM WARD ST	12A NE 7
ELMWOOD AVE	46 SW 49	MYERS ST	18D	WILLIAMSBURG DR	29
EMILIA DR	36 NW 31			WILLIAMS ST	75 NE 10
ERIC DR	8 SE 14	NIELSEN AVENUE	22 NW 15	WILLOW LN	24C W 32
ERICKSON ST	50	NORTH MAIN ST	24 NW 6	WILSON RD	19
ERIN DR	47 SE 52	(ROUTE 122)	14	WITEK ST	13 SE 14
EVANS WAY	17	NO WAY		WOODLAND RD	13 SE 14
		OAK ST	19 NE 7	YALE ST	12C
FAGAN ST	25	OLD BLACKSTONE ST	26	YANKEE'S WAY	39
FAIR ST	19	OLD ELMDALE RD	31 NW 25		
FARNUM ST	24A	OLD LACKEY DAM RD	15 NE 3		
FISHER ST	36 NE 31	OLD MILLVILLE RD	35 SE 40	NO NAME	12
FLETCHER ST	18B,C	OLD RICHARDSON ST	34	NO NAME	14
FOREST LN	13	OLD ROCKMEADOW RD	14	NO NAME	45
FOXWOOD LN	33 W 32	OLD SHERMAN RD	52		
		OTIS ST	12C		

THIS MAP IS FOR ASSESSMENT PURPOSES. IT IS NOT VALID FOR LEGAL DESCRIPTION OR CONVEYANCE.

THE HORIZONTAL DATUM IS THE MASSACHUSETTS STATE PLANE COORDINATE SYSTEM.

PRODUCED IN 1997 BY
CARTOGRAPHIC ASSOC. INC.
 PROFESSIONAL CONSULTANTS
 MUNICIPAL MAPPING - GIS - PROPERTY APPRAISAL
 11 PLEASANT STREET, P.O. BOX 267, LITTLETON, NEW HAMPSHIRE 03561
 (603)444-6768 - (800)322-4540 - FAX (603)444-1366 - WWW.CAI-INFO.COM

LEGEND

54 200' SCALE MAP

TOWNLINE

100' SCALE BOUNDARY

WATER

SCALE 1" = 2000'

FEET 2000 0 2000 4000

METERS 1000 0 1000

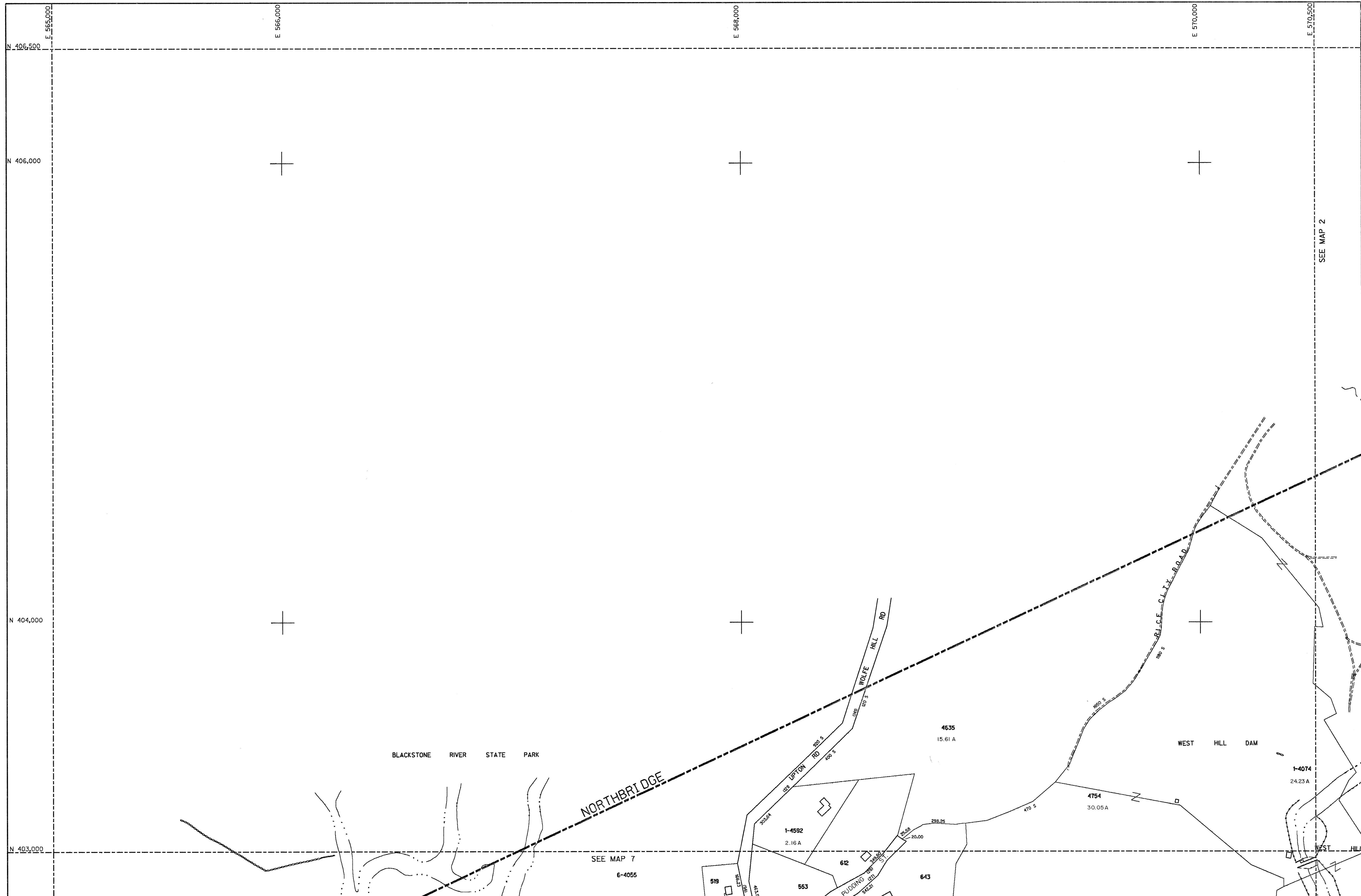
REVISED TO :

PROPERTY MAPS

UXBRIDGE

MASSACHUSETTS

INDEX MAP



SEE MAP 2

NORTHBRIDGE

BLACKSTONE RIVER STATE PARK

WEST HILL DAM

SEE MAP 7
6-4055

PREPARED BY:
STONE & WEBSTER ENGINEERING CORPORATION
245 SUMMER ST. BOSTON, MASSACHUSETTS

JOB NO.	ISSUE	APPROVED BY	DATE		
16463	ORIGINAL	R.F.DONOVAN/W.E.HOLLAND	DEC. 31, 1987		
REVISIONS					
NO.	APPROVED BY	DATE	NO.	APPROVED BY	DATE
1	DONOVAN / HOLLAND	DEC 31, 1988			
2	RICHARD F. DONOVAN	DEC 31, 1989			
3	<i>Richard F. Donovan</i>	DEC 31, 1990			

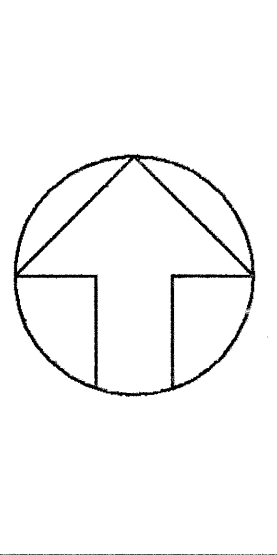
PLANIMETRIC MAPPING PREPARED BY:
GEOD CORPORATION
73 OAK RIDGE ROAD-OAK RIDGE, N.J. 07438
FROM AERIAL PHOTOGRAPHY, DATED DEC. 1986

NOTES:
GRID : MASSACHUSETTS STATE PLANE COORDINATE SYSTEM
THIS MAP IS MAINTAINED FOR TAX ASSESSMENT PURPOSES ONLY.
NO OTHER USE IS AUTHORIZED.

LEGEND

MAP MATCH LINE	---
STATE & TOWN LINE	----
PARCEL NUMBER	2222
LOT LINE	---
DENOTES COMMON OWNER	Σ
SCALED DIMENSION	100 S
RECORD DIMENSION	142.52
PARCEL AREA	18.2 A
CEMETERY	↑
HOUSE STREET NUMBER	(200)
REVISED & REPRINTED BY	CARTOGRAPHIC ASSOCIATES, INC.
	LITTLETON, N.H. 03561

BUILDING	
FENCE	
RAILROAD	
RETAINING WALL	
STONE WALL	
STREAM, RIVER	
LAKE, POND	
WETLANDS	

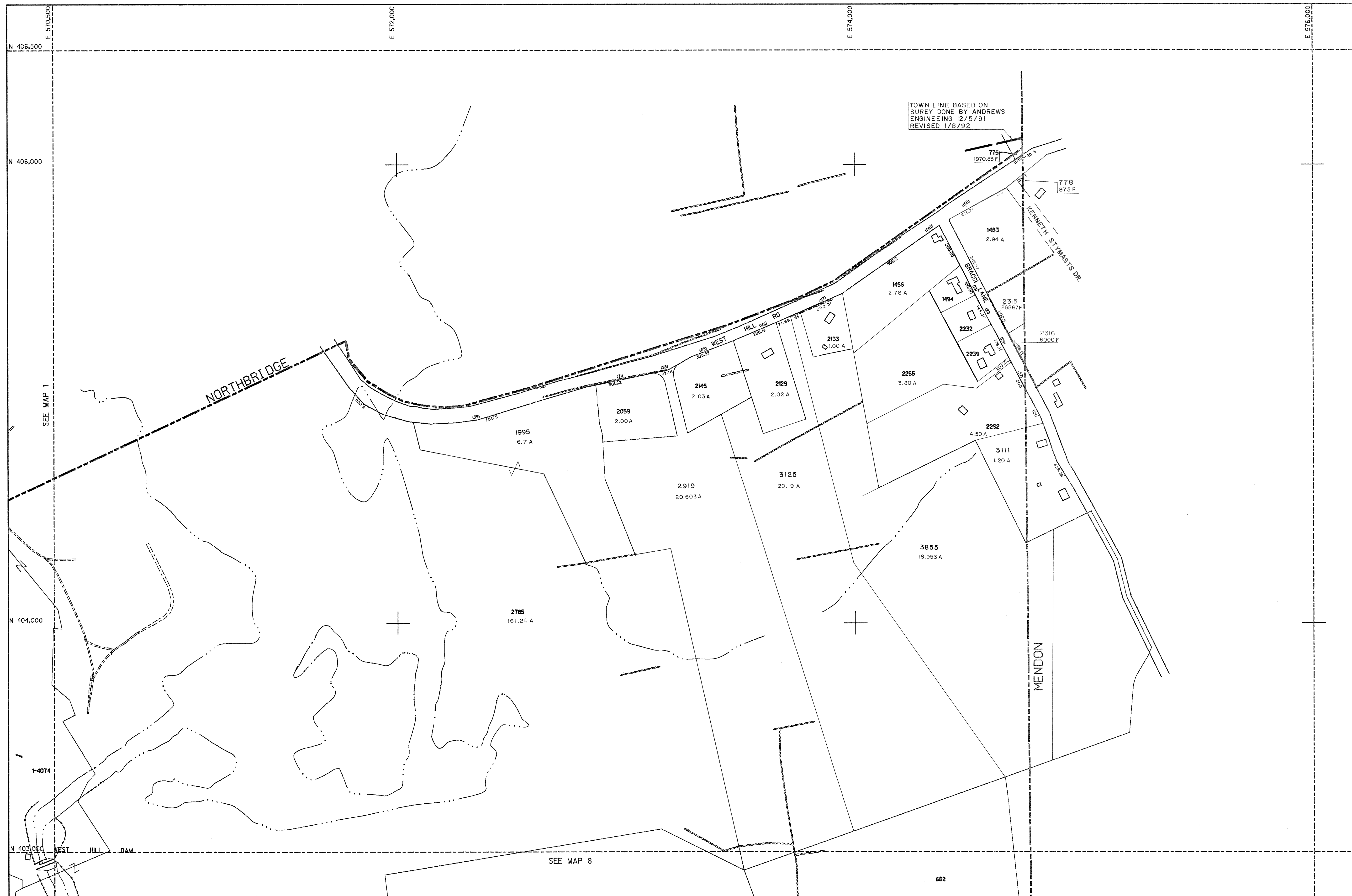


	①	2
6	7	8

KEY

TOWN OF UXBRIDGE
WORCESTER COUNTY, MASSACHUSETTS
TAX ASSESSORS MAP
MAP - 1

SCALE: 1 INCH = 200 FEET



PARCEL	AREA
1494	25500 F
2232	24702 F

PREPARED BY:
STONE & WEBSTER ENGINEERING CORPORATION
 245 SUMMER ST. BOSTON, MASSACHUSETTS

JOB NO.	ISSUE	APPROVED BY	DATE
16463	ORIGINAL	R.F.DONOVAN/W.E.HOLLAND	DEC. 31, 1987

REVISIONS					
NO.	APPROVED BY	DATE	NO.	APPROVED BY	DATE
1	DONOVAN / HOLLAND	DEC 31, 1988			
2	RICHARD F. DONOVAN	DEC 31, 1989			
3	<i>Richard F. Donovan</i>	DEC 31, 1990			

PLANIMETRIC MAPPING PREPARED BY:
GEOD CORPORATION
 73 OAK RIDGE ROAD-OAK RIDGE, N.J. 07438
 FROM AERIAL PHOTOGRAPHY, DATED DEC. 1986

NOTES:
 GRID : MASSACHUSETTS STATE PLANE COORDINATE SYSTEM
 THIS MAP IS MAINTAINED FOR TAX ASSESSMENT PURPOSES ONLY.
 NO OTHER USE IS AUTHORIZED.

LEGEND

MAP MATCH LINE	---
STATE & TOWN LINE	----
PARCEL NUMBER	2222
LOT LINE	----
DENOTES COMMON OWNER	Σ
SCALED DIMENSION	100 S
RECORD DIMENSION	142.52
PARCEL AREA	18.2 A
CEMETERY	†
HOUSE STREET NUMBER	(200)
REVISED & REPRINTED BY	CARTOGRAPHIC ASSOCIATES, INC.
LITTLETON, N.H. 03561	

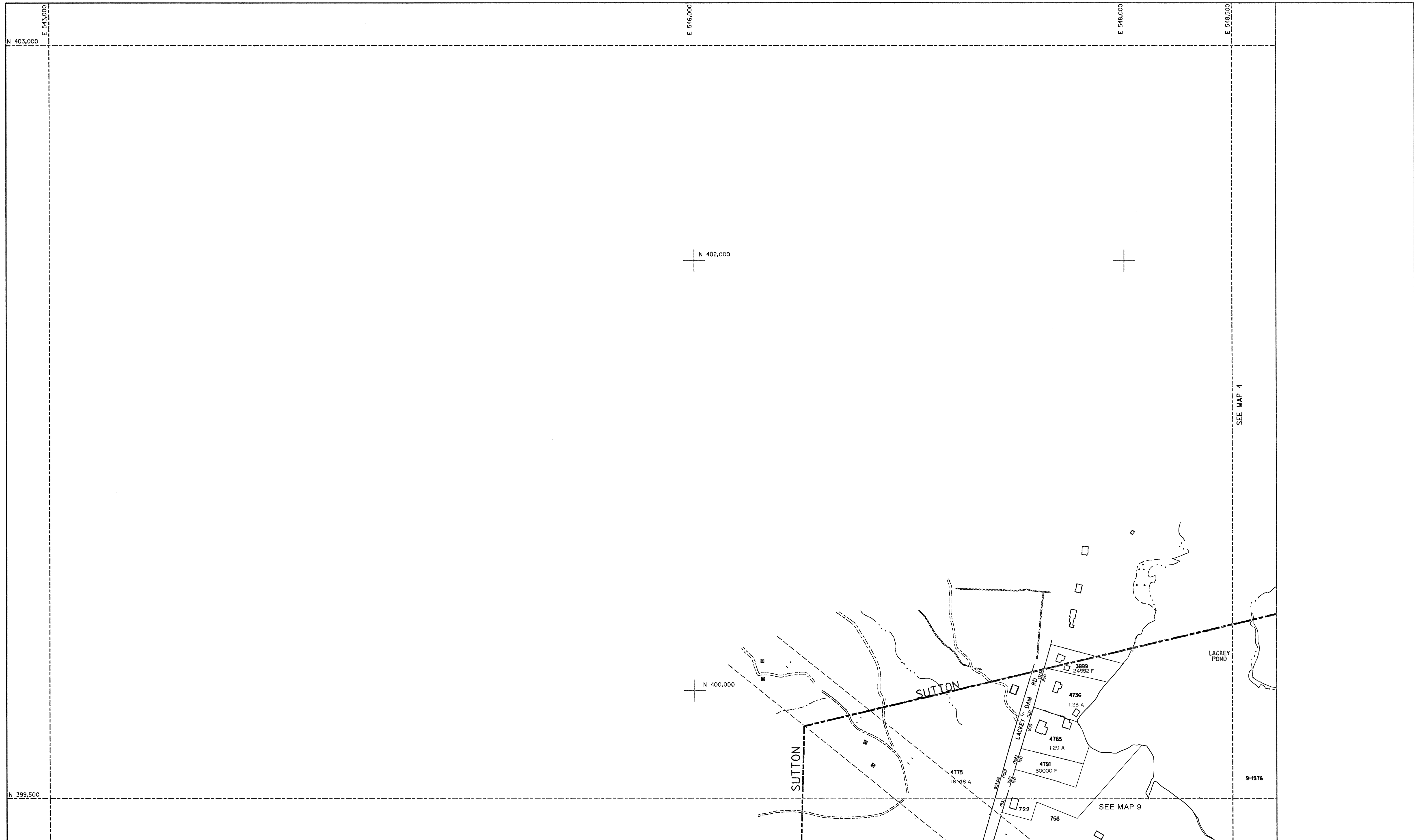
BUILDING	
FENCE	
RAILROAD	
RETAINING WALL	
STONE WALL	
STREAM, RIVER	
LAKE, POND	
WETLANDS	

KEY

1	2
7	8

TOWN OF UXBRIDGE
 WORCESTER COUNTY, MASSACHUSETTS
 TAX ASSESSORS MAP
MAP - 2

SCALE: 1 INCH = 200 FEET



PREPARED BY:
STONE & WEBSTER ENGINEERING CORPORATION
 245 SUMMER ST. BOSTON, MASSACHUSETTS

JOB NO.	ISSUE	APPROVED BY	DATE		
16463	ORIGINAL	R.F.DONOVAN/W.E.HOLLAND	DEC. 31, 1987		
REVISIONS					
NO.	APPROVED BY	DATE	NO.	APPROVED BY	DATE
1	DONOVAN / HOLLAND	DEC 31, 1988			
2	RICHARD F. DONOVAN	DEC 31, 1989			
3	<i>Richard F. Donovan</i>	DEC 31, 1990			

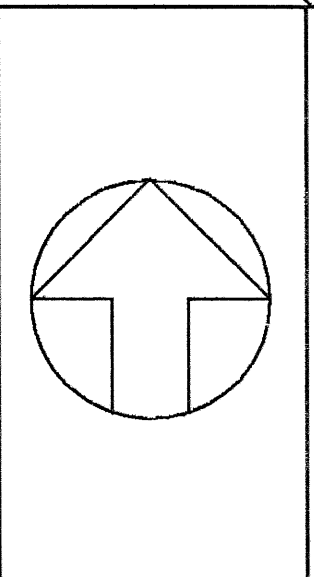
PLANIMETRIC MAPPING PREPARED BY:
GEOD CORPORATION
 73 OAK RIDGE ROAD-OAK RIDGE, N.J. 07438
 FROM AERIAL PHOTOGRAPHY, DATED DEC. 1986

NOTES:
 GRID : MASSACHUSETTS STATE PLANE COORDINATE SYSTEM
 THIS MAP IS MAINTAINED FOR TAX ASSESSMENT PURPOSES ONLY.
 NO OTHER USE IS AUTHORIZED.

LEGEND

MAP MATCH LINE	---
STATE & TOWN LINE	----
PARCEL NUMBER	2222
LOT LINE	---
DENOTES COMMON OWNER	Σ
SCALED DIMENSION	100 S
RECORD DIMENSION	142.52
PARCEL AREA	18.2 A
CEMETERY	†
HOUSE STREET NUMBER	(200)
REVISED & REPRINTED BY CARTOGRAPHIC ASSOCIATES, INC. LITTLETON, N.H. 03561	

BUILDING	
FENCE	
RAILROAD	
RETAINING WALL	
STONE WALL	
STREAM, RIVER	
LAKE, POND	
WETLANDS	

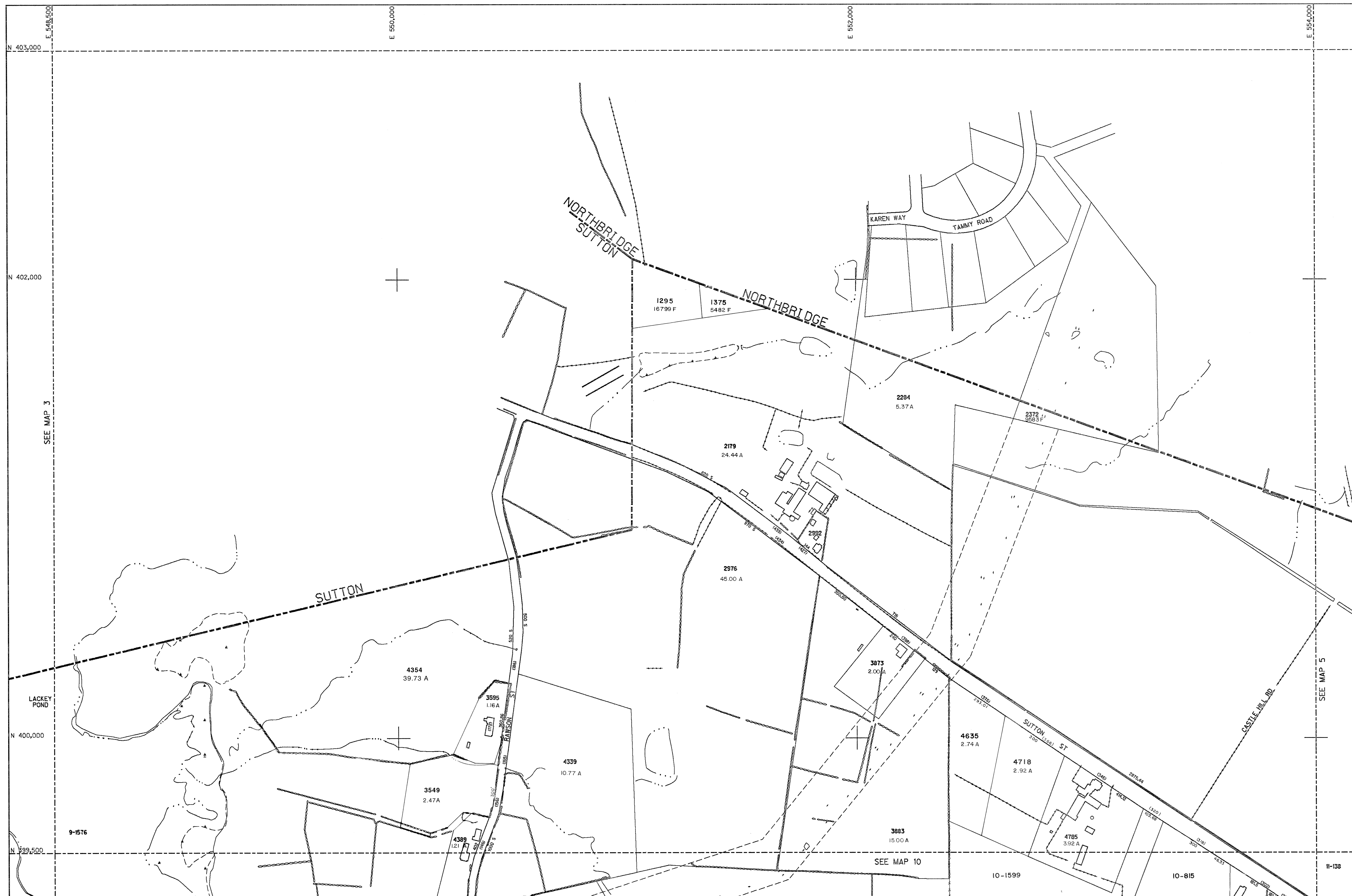


	3	4
	9	10


KEY

TOWN OF UXBRIDGE
 WORCESTER COUNTY, MASSACHUSETTS
TAX ASSESSORS MAP
MAP - 3

200 0 200 400
 SCALE: 1 INCH = 200 FEET




PARCEL	AREA
2992	15580 F


PREPARED BY:
STONE & WEBSTER ENGINEERING CORPORATION
 245 SUMMER ST. BOSTON, MASSACHUSETTS

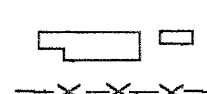
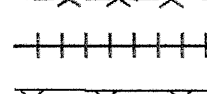
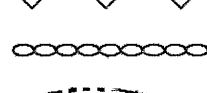


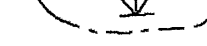


JOB NO.	ISSUE	APPROVED BY	DATE
16463	ORIGINAL	R.F. DONOVAN/W.E. HOLLAND	DEC. 31, 1987

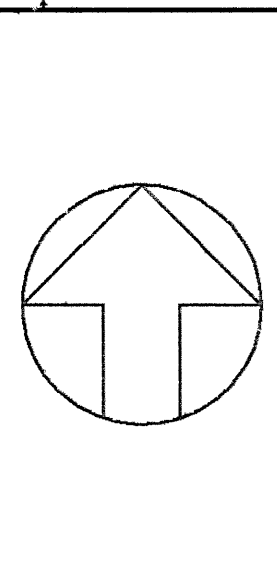
REVISIONS					
NO.	APPROVED BY	DATE	NO.	APPROVED BY	DATE
1	DONOVAN / HOLLAND	DEC 31, 1988			
2	RICHARD F. DONOVAN	DEC 31, 1989			
3	<i>Richard F. Donovan</i>	DEC 31, 1990			


PLANIMETRIC MAPPING PREPARED BY:
GEOD CORPORATION
 73 OAK RIDGE ROAD-OAK RIDGE, N.J. 07438
 FROM AERIAL PHOTOGRAPHY, DATED DEC. 1986

NOTES:
 GRID : MASSACHUSETTS STATE PLANE COORDINATE SYSTEM
 THIS MAP IS MAINTAINED FOR TAX ASSESSMENT PURPOSES ONLY.
 NO OTHER USE IS AUTHORIZED.

LEGEND
 MAP MATCH LINE ---
 STATE & TOWN LINE - - -
 PARCEL NUMBER 2222
 LOT LINE ---
 DENOTES COMMON OWNER ∑
 SCALED DIMENSION 100 S
 RECORD DIMENSION 142.52
 PARCEL AREA 18.2 A
 CEMETERY †
 HOUSE STREET NUMBER (200)
 REVISED & REPRINTED BY
CARTOGRAPHIC ASSOCIATES, INC.
 LITTLETON, N.H. 03561


BUILDING 
 FENCE 
 RAILROAD 
 RETAINING WALL 
 STONE WALL 
 STREAM, RIVER 
 LAKE, POND 
 WETLANDS 

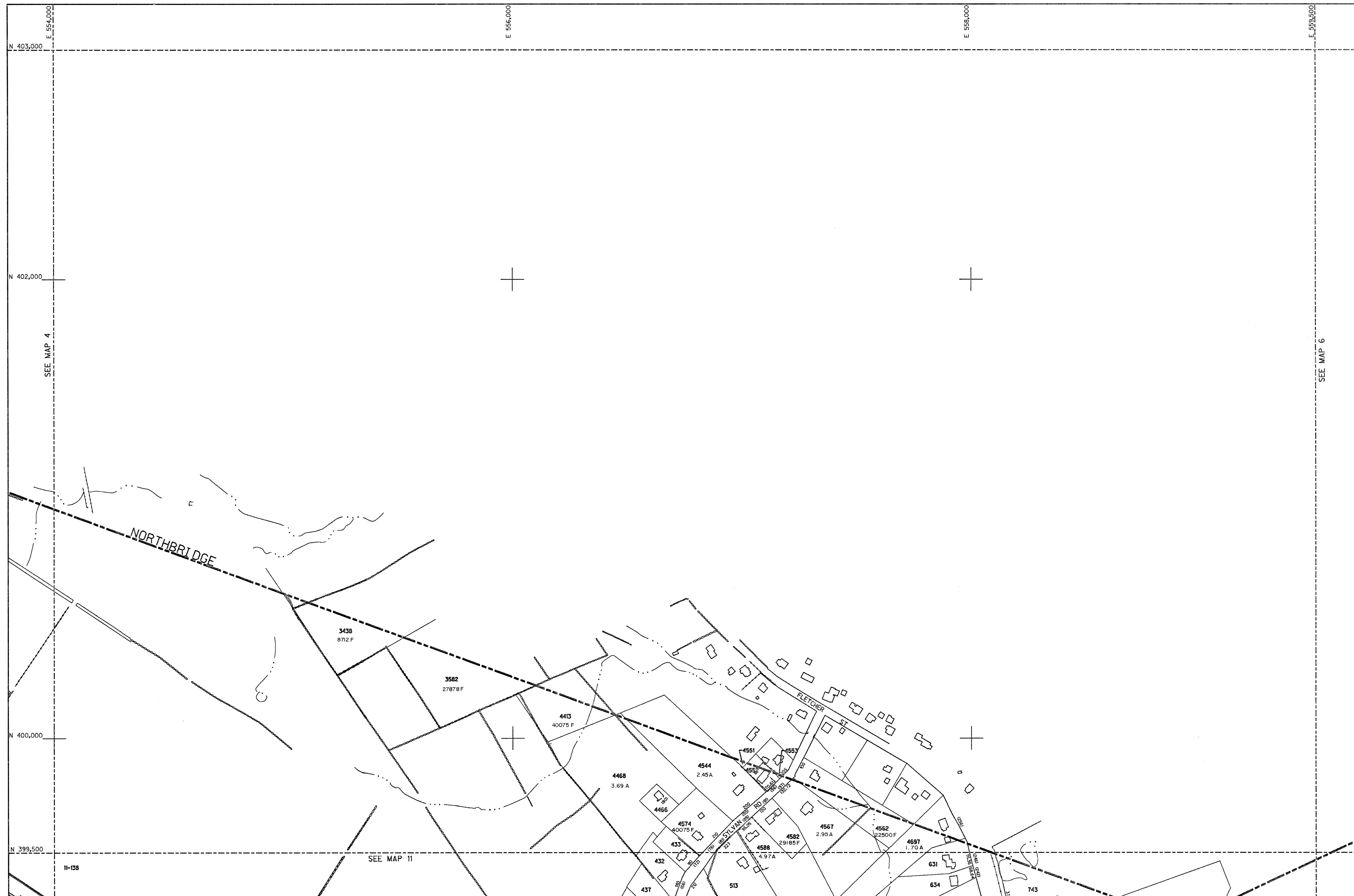


3	4	5
9	10	11

KEY

TOWN OF UXBRIDGE
 WORCESTER COUNTY, MASSACHUSETTS
TAX ASSESSORS MAP
MAP - 4


 SCALE: 1 INCH = 200 FEET



PARCEL	AREA	
4466	13500	F
4551	2178	T T T
4552	9583	
4553	870	

PREPARED BY:
STONE & WEBSTER ENGINEERING CORPORATION
 245 SUMMER ST. BOSTON, MASSACHUSETTS

JOB NO.	ISSUE	APPROVED BY	DATE
16463	ORIGINAL	R.F. DONOVAN/W.E. HOLLAND	DEC. 31, 1987

REVISIONS					
NO.	APPROVED BY	DATE	NO.	APPROVED BY	DATE
1	DONOVAN / HOLLAND	DEC 31, 1988			
2	RICHARD F. DONOVAN	DEC 31, 1988			
3	<i>Richard F. Donovan</i>	DEC 31, 1990			

PLANIMETRIC MAPPING PREPARED BY:
GEOD CORPORATION
 73 OAK RIDGE ROAD-OAK RIDGE, N.J. 07438
 FROM AERIAL PHOTOGRAPHY, DATED DEC. 1986

NOTES:
 GRID : MASSACHUSETTS STATE PLANE COORDINATE SYSTEM
 THIS MAP IS MAINTAINED FOR TAX ASSESSMENT PURPOSES ONLY.
 NO OTHER USE IS AUTHORIZED.

LEGEND

MAP MATCH LINE	---	BUILDING	
STATE & TOWN LINE	---	FENCE	
PARCEL NUMBER	2222	RAILROAD	
LOT LINE	---	RETAINING WALL	
DENOTES COMMON OWNER	Σ	STONE WALL	
SCALED DIMENSION	100 S	STREAM, RIVER	
RECORD DIMENSION	142.52	LAKE, POND	
PARCEL AREA	18.2 A	WETLANDS	
CEMETERY	↑		
HOUSE STREET NUMBER	(200)		

REVISED & REPRINTED BY:
CARTOGRAPHIC ASSOCIATES, INC.
 LITTLETON, N.H. 03561

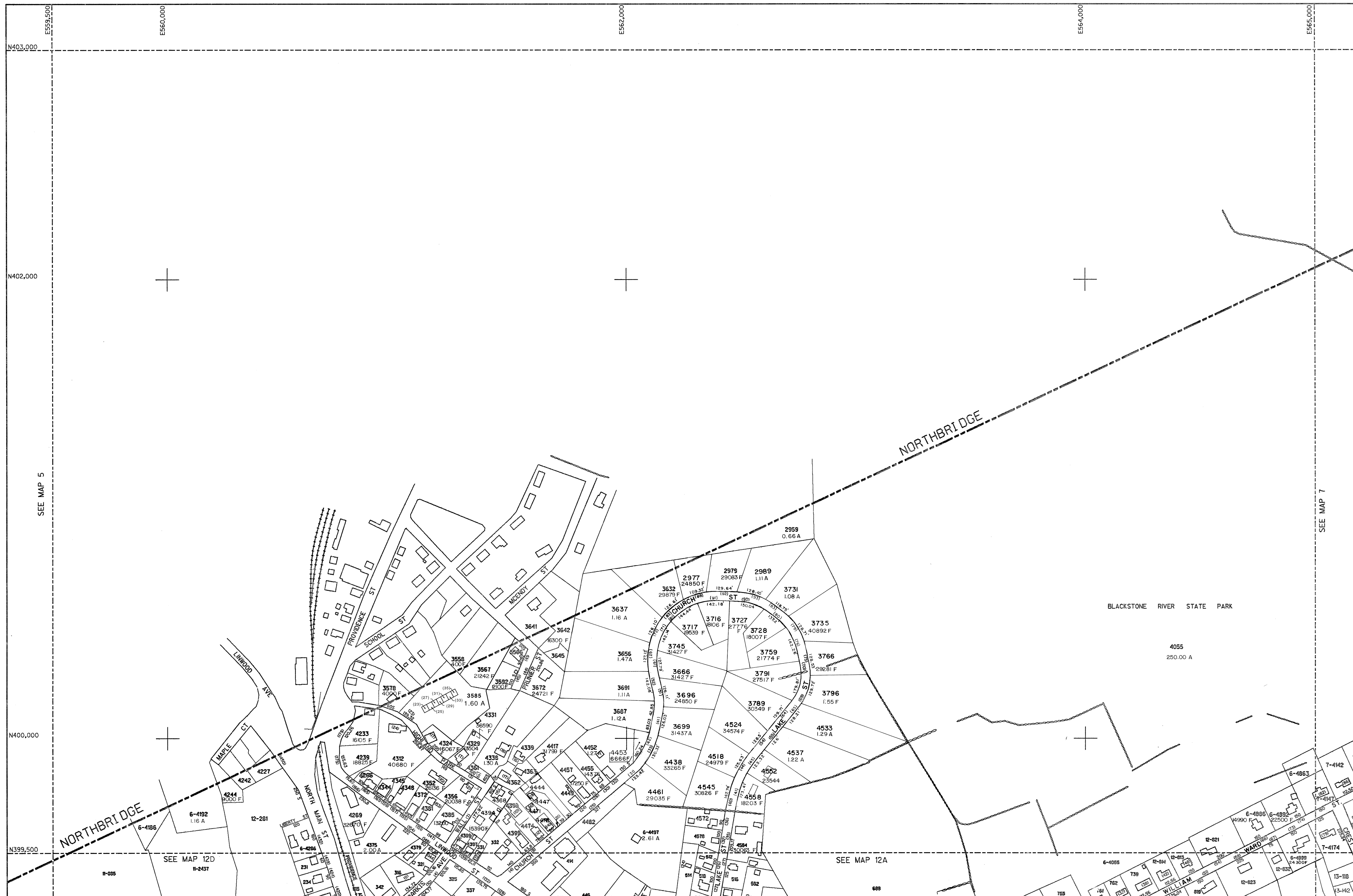
KEY

4	5	6
10	11	12

TOWN OF UXBRIDGE
 WORCESTER COUNTY, MASSACHUSETTS
TAX ASSESSORS MAP
MAP - 5

SCALE: 1 INCH = 200 FEET

MODEL:UXMP5.DGN



PARCEL	AREA	
3566	1001.9	F
3641	600	F
3645	7000	F
4186	10890	F
4227	8712	F
4242	891.9	F
4266	7000	F
4339	16117	F
4344	4975	F
4345	3437	F
4348	7453	F
4361	5227	F
4362	7429	F
4363	61.93	F
4368	1823	F
4372	6678	F
4379	7480	F
4381	13460	F
4389	4523	F
4393	7990	F
4397	3872	F
4399	13295	F
4444	10576	F
4447	8872	F
4449	16200	F
4471	9606	F
4472	4416	F
4474	8284	F
4482	17325	F
4572	12632	F
4578	13504	F
4863	22500	F

PREPARED BY:
STONE & WEBSTER ENGINEERING CORPORATION
 245 SUMMER ST. BOSTON, MASSACHUSETTS

JOB NO.	ISSUE	APPROVED BY	DATE		
16463	ORIGINAL	R.F. DONOVAN/W.E. HOLLAND	DEC. 31, 1987		
REVISIONS					
NO.	APPROVED BY	DATE	NO.	APPROVED BY	DATE
1	DONOVAN / HOLLAND	DEC 31, 1988			
2	RICHARD F. DONOVAN	DEC 31, 1989			
3	Richard F. Donovan	DEC 31, 1990			

PLANIMETRIC MAPPING PREPARED BY:
GEOD CORPORATION
 73 OAK RIDGE ROAD-OAK RIDGE, N.J. 07438
 FROM AERIAL PHOTOGRAPHY, DATED DEC. 1986

NOTES:
 GRID: MASSACHUSETTS STATE PLANE COORDINATE SYSTEM
 THIS MAP IS MAINTAINED FOR TAX ASSESSMENT PURPOSES ONLY.
 NO OTHER USE IS AUTHORIZED.

MAP MATCH LINE
 STATE & TOWN LINE
 PARCEL NUMBER
 LOT LINE

2222

↑ DENOTES COMMON OWNER

SCALED DIMENSION 100 S
 RECORD DIMENSION 142.52
 PARCEL AREA 18.2 A
 CEMETERY ↑

HOUSE STREET NUMBER (200)
 REVISED & REPRINTED BY
CARTOGRAPHIC ASSOCIATES, INC.
 LITTLETON, N.H. 03561

LEGEND

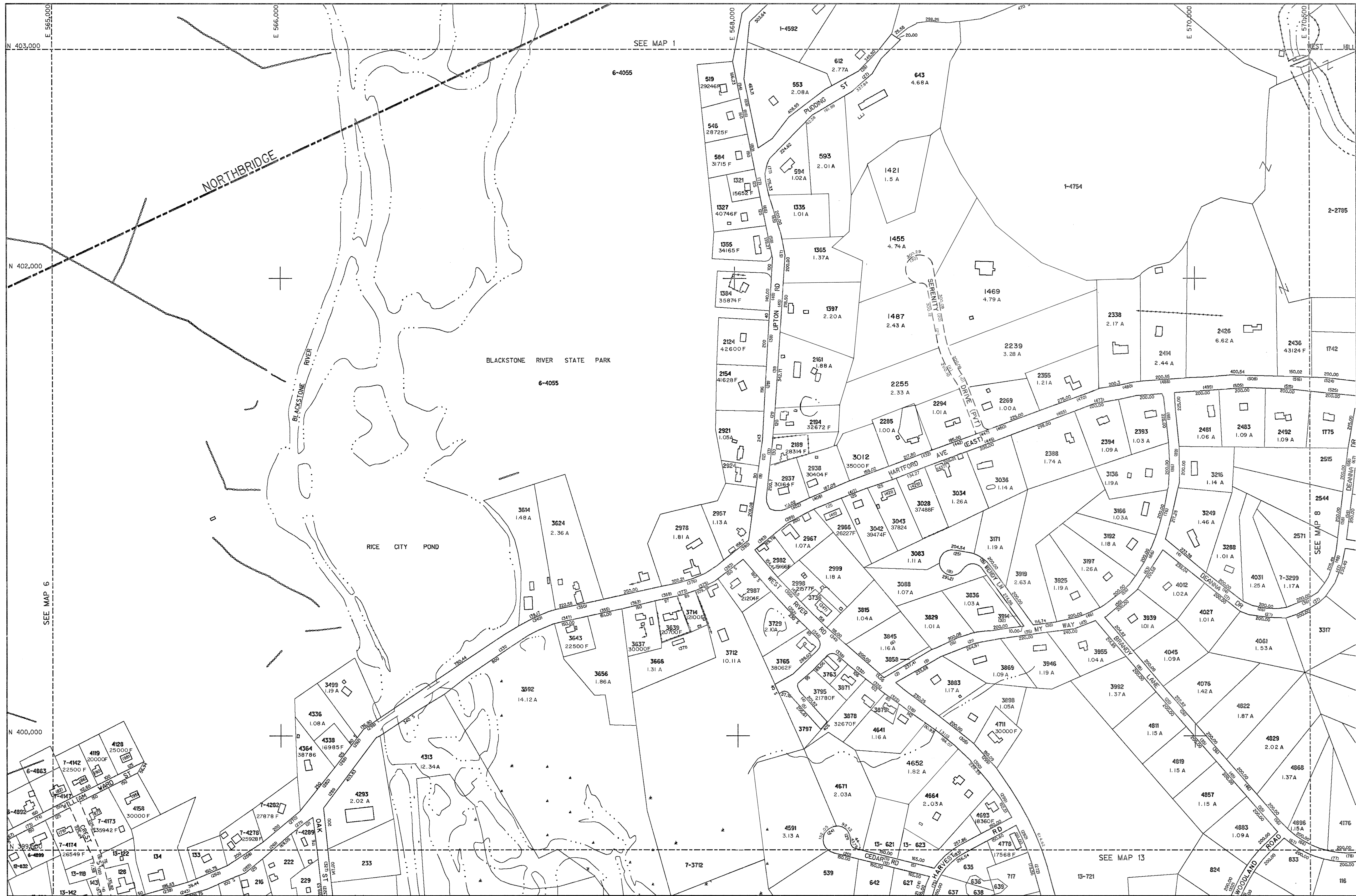
- BUILDING
- FENCE
- RAILROAD
- RETAINING WALL
- STONE WALL
- STREAM, RIVER
- LAKE, POND
- WETLANDS

		1
5	6	7
11	12	13

KEY

TOWN OF UXBRIDGE
 WORCESTER COUNTY, MASSACHUSETTS
 TAX ASSESSORS MAP
MAP - 6

200 0 200 400
 SCALE: 1 INCH = 200 FEET



PARCEL	AREA
2924	13464 F
3736	1481.0 F
3763	11900 F
3797	23522 F
3858	2844 F
3871	13165 F
3879	9292 F
3914	3835 F
4147	22500 F
4289	1481.0 F

PREPARED BY:
STONE & WEBSTER ENGINEERING CORPORATION
 245 SUMMER ST. BOSTON, MASSACHUSETTS

JOB NO.	ISSUE	APPROVED BY	DATE
16463	ORIGINAL	R.F. DONOVAN/W.E. HOLLAND	DEC. 31, 1987

NO.	APPROVED BY	DATE	NO.	APPROVED BY	DATE
1	DONOVAN / HOLLAND	DEC 31, 1988			
2	RICHARD F. DONOVAN	DEC 31, 1989			
3	<i>Richard F. Donovan</i>	DEC 31, 1990			

PLANIMETRIC MAPPING PREPARED BY:
GEOD CORPORATION
 73 OAK RIDGE ROAD-OAK RIDGE, N.J. 07438
 FROM AERIAL PHOTOGRAPHY, DATED DEC. 1986

NOTES:
 GRID: MASSACHUSETTS STATE PLANE COORDINATE SYSTEM
 THIS MAP IS MAINTAINED FOR TAX ASSESSMENT PURPOSES ONLY.
 NO OTHER USE IS AUTHORIZED.

MAP MATCH LINE ---
 STATE & TOWN LINE - - -
 PARCEL NUMBER 2222
 LOT LINE - - - - -
 DENOTES COMMON OWNER S
 SCALED DIMENSION 100 S
 RECORD DIMENSION 142.52
 PARCEL AREA 18.2 A
 CEMETERY †
 HOUSE STREET NUMBER (200)
 REVISED & REPRINTED BY
CARTOGRAPHIC ASSOCIATES, INC.
 LITTLETON, N.H. 03561

LEGEND

- BUILDING [Symbol]
- FENCE [Symbol]
- RAILROAD [Symbol]
- RETAINING WALL [Symbol]
- STONE WALL [Symbol]
- STREAM, RIVER [Symbol]
- LAKE, POND [Symbol]
- WETLANDS [Symbol]

KEY

1	2
6	7
12	13
	14

TOWN OF UXBRIDGE
 WORCESTER COUNTY, MASSACHUSETTS
TAX ASSESSORS MAP
MAP - 7

SCALE: 1 INCH = 200 FEET



PREPARED BY:
STONE & WEBSTER ENGINEERING CORPORATION
 245 SUMMER ST. BOSTON, MASSACHUSETTS

JOB NO. 16463	ISSUE ORIGINAL	APPROVED BY R.F. DONOVAN/W.E. HOLLAND	DATE DEC. 31, 1987		
REVISIONS					
NO.	APPROVED BY	DATE	NO.	APPROVED BY	DATE
1	DONOVAN / HOLLAND	DEC 31, 1988			
2	RICHARD F. DONOVAN	DEC 31, 1989			
3A	Richard F. Donovan	DEC 31, 1990			

PLANIMETRIC MAPPING PREPARED BY:
GEOD CORPORATION
 73 OAK RIDGE ROAD-OAK RIDGE, N.J. 07438
 FROM AERIAL PHOTOGRAPHY, DATED DEC. 1986

NOTES:
 GRID : MASSACHUSETTS STATE PLANE COORDINATE SYSTEM
 THIS MAP IS MAINTAINED FOR TAX ASSESSMENT PURPOSES ONLY.
 NO OTHER USE IS AUTHORIZED.

MAP MATCH LINE
 STATE & TOWN LINE
 PARCEL NUMBER
 LOT LINE

DENOTES COMMON OWNER
 SCALED DIMENSION
 RECORD DIMENSION
 PARCEL AREA
 CEMETERY
 HOUSE STREET NUMBER

REVISOR'S SYMBOLS
 REVISED & REPRINTED BY
CARTOGRAPHIC ASSOCIATES, INC.
 LITTLETON, N.H. 03561

LEGEND

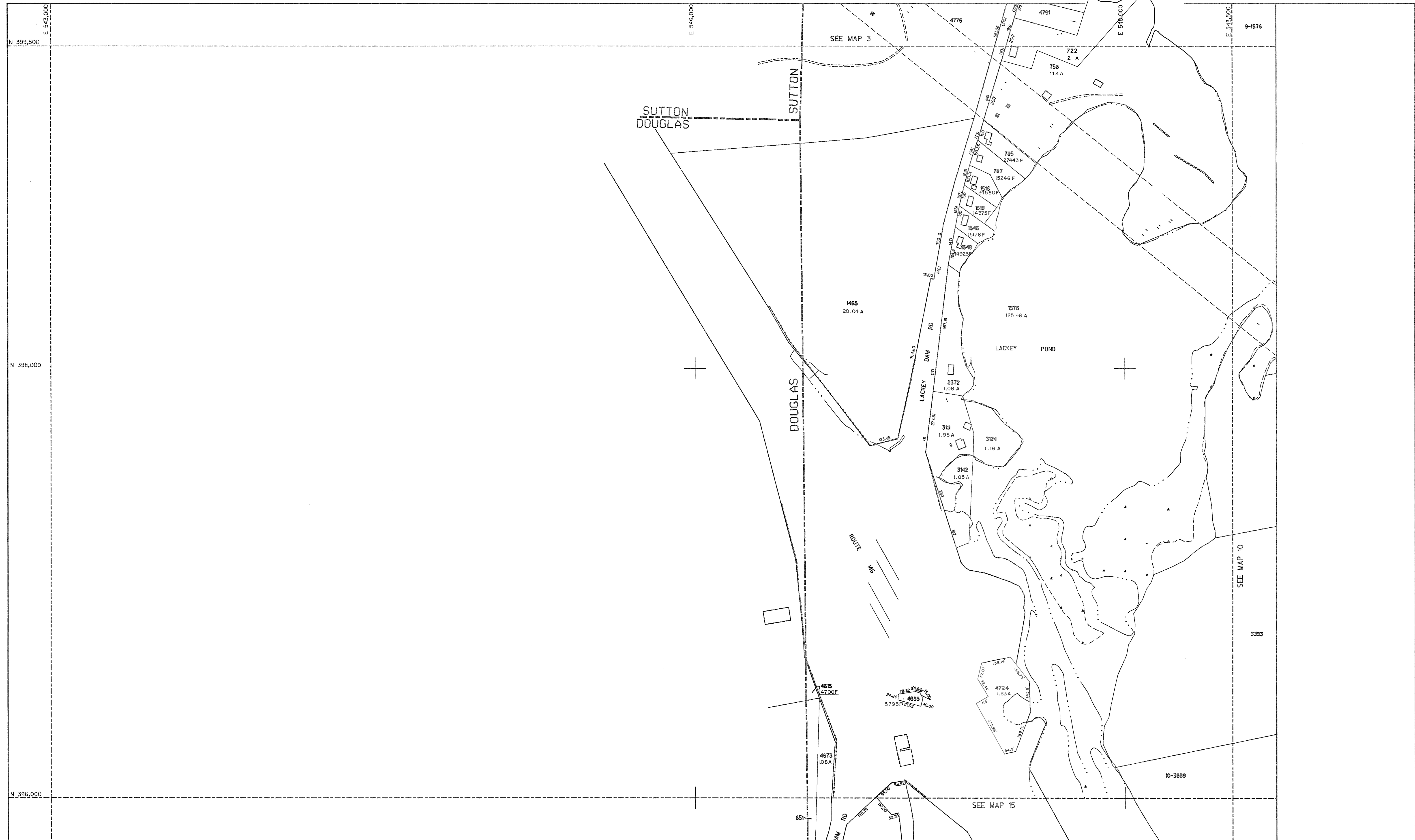
- BUILDING
- FENCE
- RAILROAD
- RETAINING WALL
- STONE WALL
- STREAM, RIVER
- LAKE, POND
- WETLANDS

1	2	
7	8	
13	14	

KEY

TOWN OF UXBRIDGE
 WORCESTER COUNTY, MASSACHUSETTS
 TAX ASSESSORS MAP
MAP - 8

200 0 200 400
 SCALE: 1 INCH = 200 FEET



PREPARED BY:
STONE & WEBSTER ENGINEERING CORPORATION
 245 SUMMER ST. BOSTON, MASSACHUSETTS

JOB NO.	ISSUE	APPROVED BY	DATE
16463	ORIGINAL	R.F.DONOVAN/W.E.HOLLAND	DEC. 31, 1987

REVISIONS					
NO.	APPROVED BY	DATE	NO.	APPROVED BY	DATE
1	DONOVAN / HOLLAND	DEC 31, 1988			
2	RICHARD F. DONOVAN	DEC 31, 1989			
3	<i>Richard F. Donovan</i>	DEC 31, 1990			

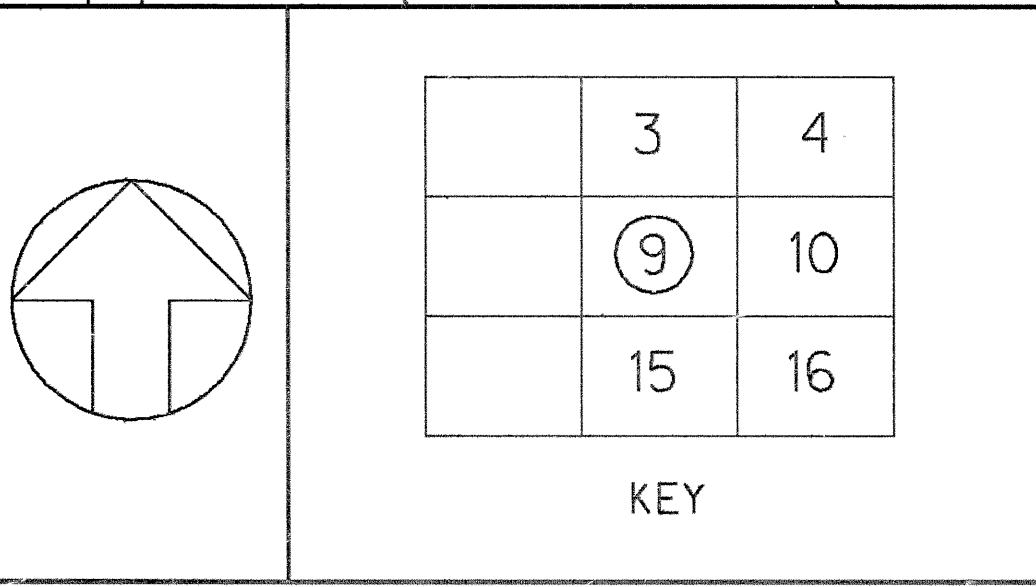
PLANIMETRIC MAPPING PREPARED BY:
GEOD CORPORATION
 73 OAK RIDGE ROAD-OAK RIDGE, N.J. 07438
 FROM AERIAL PHOTOGRAPHY, DATED DEC. 1986

NOTES:
 GRID : MASSACHUSETTS STATE PLANE COORDINATE SYSTEM
 THIS MAP IS MAINTAINED FOR TAX ASSESSMENT PURPOSES ONLY.
 NO OTHER USE IS AUTHORIZED.

LEGEND

MAP MATCH LINE	-----	BUILDING	
STATE & TOWN LINE	-----	FENCE	
PARCEL NUMBER	2222	RAILROAD	
LOT LINE	-----	RETAINING WALL	
DENOTES COMMON OWNER	S	STONE WALL	
SCALED DIMENSION	100 S	STREAM, RIVER	
RECORD DIMENSION	142.52	LAKE, POND	
PARCEL AREA	18.2 A	CEMETERY	
HOUSE STREET NUMBER	(200)	WETLANDS	

REVISED & REPRINTED BY
CARTOGRAPHIC ASSOCIATES, INC.
 LITTLETON, N.H. 03561



TOWN OF UXBRIDGE
 WORCESTER COUNTY, MASSACHUSETTS
 TAX ASSESSORS MAP
MAP - 9

200 0 200 400
 SCALE: 1 INCH = 200 FEET



PREPARED BY:
STONE & WEBSTER ENGINEERING CORPORATION
 245 SUMMER ST. BOSTON, MASSACHUSETTS

JOB NO.	ISSUE	APPROVED BY	DATE		
16463	ORIGINAL	R.F.DONOVAN/W.E.HOLLAND	DEC. 31, 1987		
REVISIONS					
NO.	APPROVED BY	DATE	NO.	APPROVED BY	DATE
1	DONOVAN / HOLLAND	DEC 31, 1988			
2	RICHARD F. DONOVAN	DEC 31, 1989			
3A	<i>Richard F. Donovan</i>	DEC 31, 1990			

PLANIMETRIC MAPPING PREPARED BY:
GEOD CORPORATION
 73 OAK RIDGE ROAD-OAK RIDGE, N.J. 07438
 FROM AERIAL PHOTOGRAPHY, DATED DEC. 1986

NOTES:
 GRID : MASSACHUSETTS STATE PLANE COORDINATE SYSTEM
 THIS MAP IS MAINTAINED FOR TAX ASSESSMENT PURPOSES ONLY.
 NO OTHER USE IS AUTHORIZED.

MAP MATCH LINE
 STATE & TOWN LINE
 PARCEL NUMBER
 LOT LINE

2222

DENOTES COMMON OWNER
 SCALED DIMENSION 100 S
 RECORD DIMENSION 142.52
 PARCEL AREA 18.2 A
 CEMETERY
 HOUSE STREET NUMBER (200)
 REVISED & REPRINTED BY
CARTOGRAPHIC ASSOCIATES, INC.
 LITTLETON, N.H. 03561

LEGEND

- BUILDING
- FENCE
- RAILROAD
- RETAINING WALL
- STONE WALL
- STREAM, RIVER
- LAKE, POND
- WETLANDS

3	4	5
9	10	11
15	16	17

KEY

TOWN OF UXBRIDGE
 WORCESTER COUNTY, MASSACHUSETTS
 TAX ASSESSORS MAP
MAP - 10

200 0 200 400
 SCALE: 1 INCH = 200 FEET



PARCEL	AREA	PARCEL	AREA
3287	3289	22651	6534
1673	3080		

PREPARED BY:
STONE & WEBSTER ENGINEERING CORPORATION
 245 SUMMER ST. BOSTON, MASSACHUSETTS

JOB NO.	ISSUE	APPROVED BY	DATE
16463	ORIGINAL	R.F. DONOVAN/W.E. HOLLAND	DEC. 31, 1987

NO.	APPROVED BY	DATE	NO.	APPROVED BY	DATE
1	DONOVAN / HOLLAND	DEC 31, 1988			
2	RICHARD F. DONOVAN	DEC 31, 1989			
3A	Richard F. Donovan	DEC 31, 1990			

PLANIMETRIC MAPPING PREPARED BY:
GEOD CORPORATION
 73 OAK RIDGE ROAD-OAK RIDGE, N.J. 07439
 FROM AERIAL PHOTOGRAPHY, DATED DEC. 1986

NOTES:
 GRID - MASSACHUSETTS STATE PLANE COORDINATE SYSTEM
 THIS MAP IS MAINTAINED FOR TAX ASSESSMENT PURPOSES ONLY.
 NO OTHER USE IS AUTHORIZED.

LEGEND

MAP MATCH LINE	---	BUILDING	
STATE & TOWN LINE	---	FENCE	
PARCEL NUMBER	2222	RAILROAD	
LOT LINE	---	RETAINING WALL	
DENOTES COMMON OWNER	∑	STONE WALL	
SCALED DIMENSION	100 S	STREAM, RIVER	
RECORD DIMENSION	142.52	LAKE, POND	
PARCEL AREA	18.2 A	WETLANDS	
CEMETERY	↑		
HOUSE STREET NUMBER	(200)		
REVISED & REPRINTED BY			
CARTOGRAPHIC ASSOCIATES, INC.			
LITTLETON, N.H. 03561			

4	5	6
10	11	12
16	17	18

KEY

TOWN OF UXBRIDGE
 WORCESTER COUNTY, MASSACHUSETTS
 TAX ASSESSORS MAP
MAP - 11

200 0 200 400
 SCALE: 1 INCH = 200 FEET



PREPARED BY:
STONE & WEBSTER ENGINEERING CORPORATION
 245 SUMMER ST. BOSTON, MASSACHUSETTS

JOB NO.	ISSUE	APPROVED BY	DATE		
16463	ORIGINAL	R.F. DONOVAN / W.E. HOLLAND	DEC. 31, 1987		
REVISIONS					
NO.	APPROVED BY	DATE	NO.	APPROVED BY	DATE
1	DONOVAN / HOLLAND	DEC 31, 1988			
2	RICHARD F. DONOVAN	DEC 31, 1989			
3	Richard F. Donovan	DEC 31, 1990			

PLANIMETRIC MAPPING PREPARED BY:
GEOD CORPORATION
 73 OAK RIDGE ROAD-OAK RIDGE, N.J. 07438
 FROM AERIAL PHOTOGRAPHY, DATED DEC. 1986

NOTES:
 GRID : MASSACHUSETTS STATE PLANE COORDINATE SYSTEM
 THIS MAP IS MAINTAINED FOR TAX ASSESSMENT PURPOSES ONLY.
 NO OTHER USE IS AUTHORIZED.

MAP MATCH LINE
 STATE & TOWN LINE
 PARCEL NUMBER
 LOT LINE
 2222

LEGEND

- BUILDING
- FENCE
- RAILROAD
- RETAINING WALL
- STONE WALL
- STREAM, RIVER
- LAKE, POND
- WETLANDS

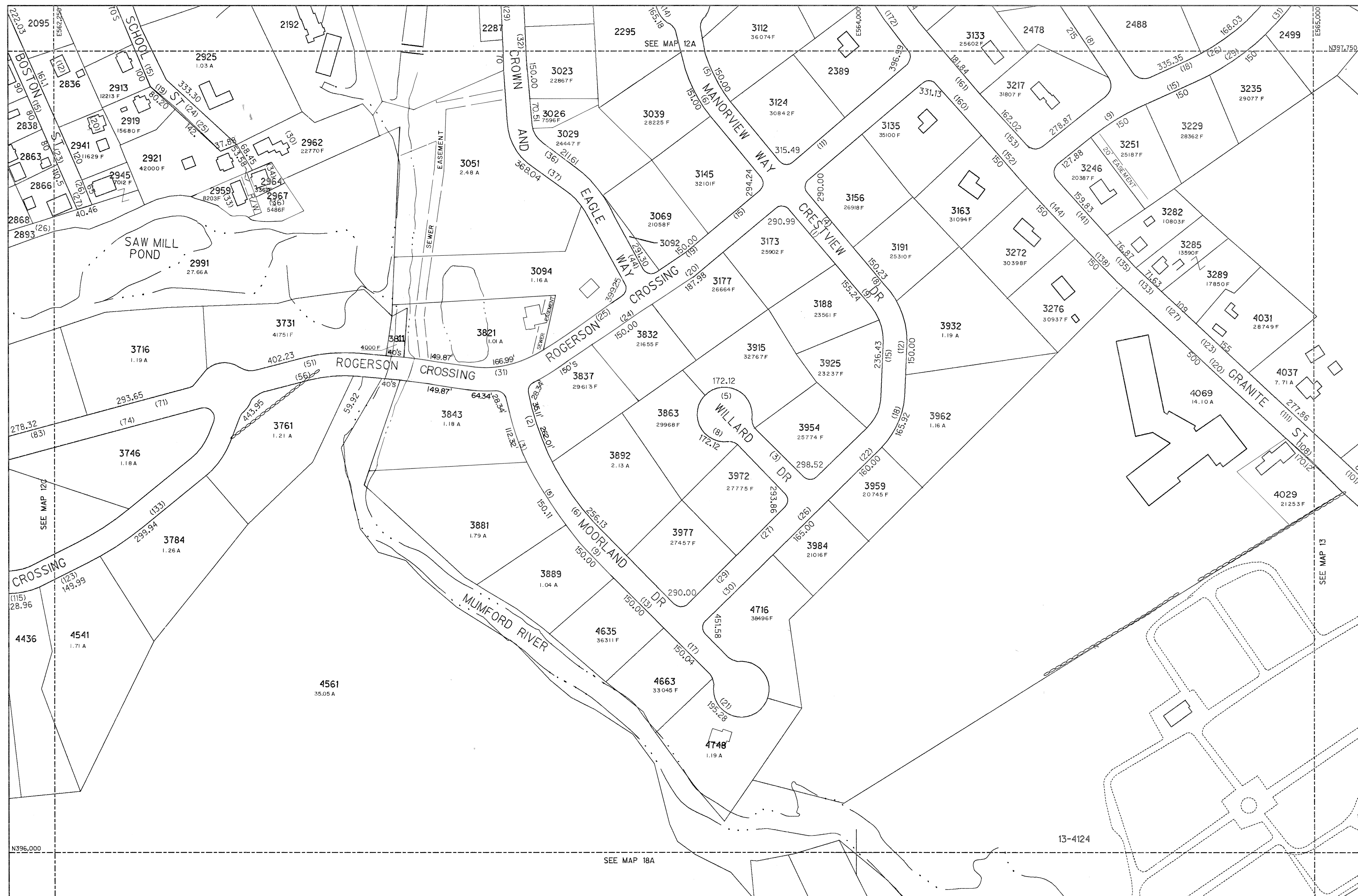
NOTES:
 DENOTES COMMON OWNER
 SCALED DIMENSION
 RECORD DIMENSION
 PARCEL AREA
 CEMETERY
 HOUSE STREET NUMBER
 REVISED & REPRINTED BY
CARTOGRAPHIC ASSOCIATES, INC.
 LITTLETON, N.H. 03561

5	6	7
11	12A 12B	13
17	18	19

KEY

TOWN OF UXBRIDGE
 WORCESTER COUNTY, MASSACHUSETTS
TAX ASSESSORS MAP
MAP - 12A NE

SCALE: 1 INCH = 100 FEET



PREPARED BY:
STONE & WEBSTER ENGINEERING CORPORATION
 245 SUMMER ST. BOSTON, MASSACHUSETTS

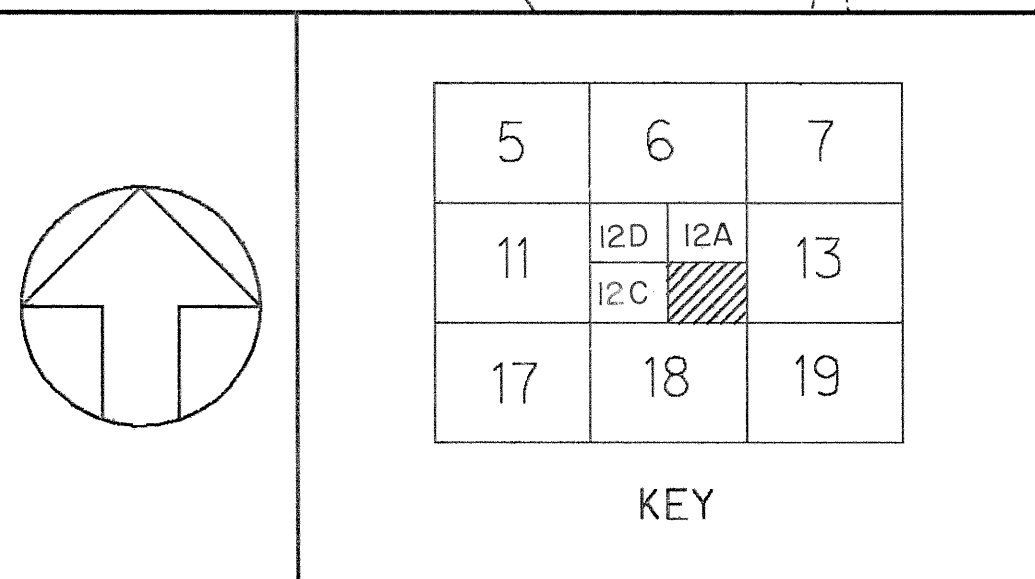
JOB NO.	ISSUE	APPROVED BY	DATE		
16463	ORIGINAL	R.F.DONOVAN/W.E.HOLLAND	DEC. 31, 1987		
REVISIONS					
NO.	APPROVED BY	DATE	NO.	APPROVED BY	DATE
1	DONOVAN / HOLLAND	DEC 31, 1988			
2	RICHARD F. DONOVAN	DEC 31, 1989			
3	<i>Richard F. Donovan</i>	DEC 31, 1990			

PLANIMETRIC MAPPING PREPARED BY:
GEOD CORPORATION
 73 OAK RIDGE ROAD-OAK RIDGE, N.J. 07438
 FROM AERIAL PHOTOGRAPHY, DATED DEC. 1986

NOTES:
 GRID : MASSACHUSETTS STATE PLANE COORDINATE SYSTEM
 THIS MAP IS MAINTAINED FOR TAX ASSESSMENT PURPOSES ONLY.
 NO OTHER USE IS AUTHORIZED.

MAP MATCH LINE
 STATE & TOWN LINE
 PARCEL NUMBER
 LOT LINE
 DENOTES COMMON OWNER
 SCALED DIMENSION
 RECORD DIMENSION
 PARCEL AREA
 CEMETERY
 HOUSE STREET NUMBER
 REVISED & REPRINTED BY
CARTOGRAPHIC ASSOCIATES, INC.
 LITTLETON, N.H. 03561

- LEGEND
- BUILDING
 - FENCE
 - RAILROAD
 - RETAINING WALL
 - STONE WALL
 - STREAM, RIVER
 - LAKE, POND
 - WETLANDS



TOWN OF UXBRIDGE
 WORCESTER COUNTY, MASSACHUSETTS
 TAX ASSESSORS MAP
MAP - 12B_{SE}

100 0 100 200
 SCALE: 1 INCH = 100 FEET



PREPARED BY:
STONE & WEBSTER ENGINEERING CORPORATION
 245 SUMMER ST. BOSTON, MASSACHUSETTS

JOB NO.	ISSUE	APPROVED BY	DATE		
16463	ORIGINAL	R.F. DONOVAN/W.E. HOLLAND	DEC. 31, 1987		
REVISIONS					
NO.	APPROVED BY	DATE	NO.	APPROVED BY	DATE
1	DONOVAN / HOLLAND	DEC 31, 1988			
2	RICHARD F. DONOVAN	DEC 31, 1989			
3	Richard F. Donovan	DEC 31, 1990			

PLANIMETRIC MAPPING PREPARED BY:
GEOD CORPORATION
 73 OAK RIDGE ROAD-OAK RIDGE, N.J. 07438
 FROM AERIAL PHOTOGRAPHY, DATED DEC. 1986

NOTES:
 GRID: MASSACHUSETTS STATE PLANE COORDINATE SYSTEM
 THIS MAP IS MAINTAINED FOR TAX ASSESSMENT PURPOSES ONLY.
 NO OTHER USE IS AUTHORIZED.

LEGEND

MAP MATCH LINE	---
STATE & TOWN LINE	----
PARCEL NUMBER	2222
LOT LINE	----
DENOTES COMMON OWNER	S
SCALED DIMENSION	100 S
RECORD DIMENSION	142.52
PARCEL AREA	18.2 A
CEMETERY	+
HOUSE STREET NUMBER	(200)
REVISED & REPRINTED BY	
CARTOGRAPHIC ASSOCIATES, INC.	
LITTLETON, N.H. 03561	

5	6	7
11	12D 12A	13
17	18	19

KEY

SCALE: 1 INCH = 100 FEET

TOWN OF UXBRIDGE
 WORCESTER COUNTY, MASSACHUSETTS
 TAX ASSESSORS MAP
MAP - 12Csw



PREPARED BY:
STONE & WEBSTER ENGINEERING CORPORATION
 245 SUMMER ST. BOSTON, MASSACHUSETTS

JOB NO.	ISSUE	APPROVED BY	DATE		
16463	ORIGINAL	R.F. DONOVAN/W.E. HOLLAND	DEC. 31, 1987		
REVISIONS					
NO.	APPROVED BY	DATE	NO.	APPROVED BY	DATE
1	DONOVAN / HOLLAND	DEC 31, 1988			
2	RICHARD F. DONOVAN	DEC 31, 1989			
3	<i>Richard F. Donovan</i>	DEC 31, 1990			

PLANIMETRIC MAPPING PREPARED BY:
GEOD CORPORATION
 73 OAK RIDGE ROAD-OAK RIDGE, N.J. 07438
 FROM AERIAL PHOTOGRAPHY, DATED DEC. 1986

NOTES:
 GRID: MASSACHUSETTS STATE PLANE COORDINATE SYSTEM
 THIS MAP IS MAINTAINED FOR TAX ASSESSMENT PURPOSES ONLY.
 NO OTHER USE IS AUTHORIZED.

MAP MATCH LINE - - - - -
 STATE & TOWN LINE - - - - -
 PARCEL NUMBER 2222
 LOT LINE - - - - -
 DENOTES COMMON OWNER S
 SCALED DIMENSION 100 S
 RECORD DIMENSION 142.52
 PARCEL AREA 18.2 A
 CEMETERY +
 HOUSE STREET NUMBER (200)
 REVISED & REPRINTED BY
CARTOGRAPHIC ASSOCIATES, INC.
 LITTLETON, N.H. 03561

LEGEND

- BUILDING
- FENCE
- RAILROAD
- RETAINING WALL
- STONE WALL
- STREAM, RIVER
- LAKE, POND
- WETLANDS

KEY

5	6	7
11	12A 12C 12B	13
17	18	19

TOWN OF UXBRIDGE
 WORCESTER COUNTY, MASSACHUSETTS
 TAX ASSESSORS MAP
MAP - 12D_{NW}

SCALE: 1 INCH = 100 FEET



PARCEL	AREA	PARCEL	AREA
143	5850 F		
636	3847 F		
638	5352 F		
639	3817 F		
747	12523 F		

PREPARED BY:
STONE & WEBSTER ENGINEERING CORPORATION
 245 SUMMER ST. BOSTON, MASSACHUSETTS

JOB NO.	ISSUE	APPROVED BY	DATE
16463	ORIGINAL	R.F. DONOVAN/W.E. HOLLAND	DEC. 31, 1987

NO.	APPROVED BY	DATE	NO.	APPROVED BY	DATE
1	DONOVAN / HOLLAND	DEC 31, 1988			
2	RICHARD F. DONOVAN	DEC 31, 1989			
3A	Richard F. Donovan	DEC 31, 1990			

PLANIMETRIC MAPPING PREPARED BY:
GEOD CORPORATION
 73 OAK RIDGE ROAD-OAK RIDGE, N.J. 07438
 FROM AERIAL PHOTOGRAPHY, DATED DEC. 1986

NOTES:
 GRID : MASSACHUSETTS STATE PLANE COORDINATE SYSTEM
 THIS MAP IS MAINTAINED FOR TAX ASSESSMENT PURPOSES ONLY.
 NO OTHER USE IS AUTHORIZED.

MAP MATCH LINE
 STATE & TOWN LINE
 PARCEL NUMBER
 LOT LINE

DENOTES COMMON OWNER
 SCALED DIMENSION
 RECORD DIMENSION
 PARCEL AREA
 CEMETERY
 HOUSE STREET NUMBER (200)
 REVISED & REPRINTED BY
CARTOGRAPHIC ASSOCIATES, INC.
 LITTLETON, N.H. 03561

LEGEND

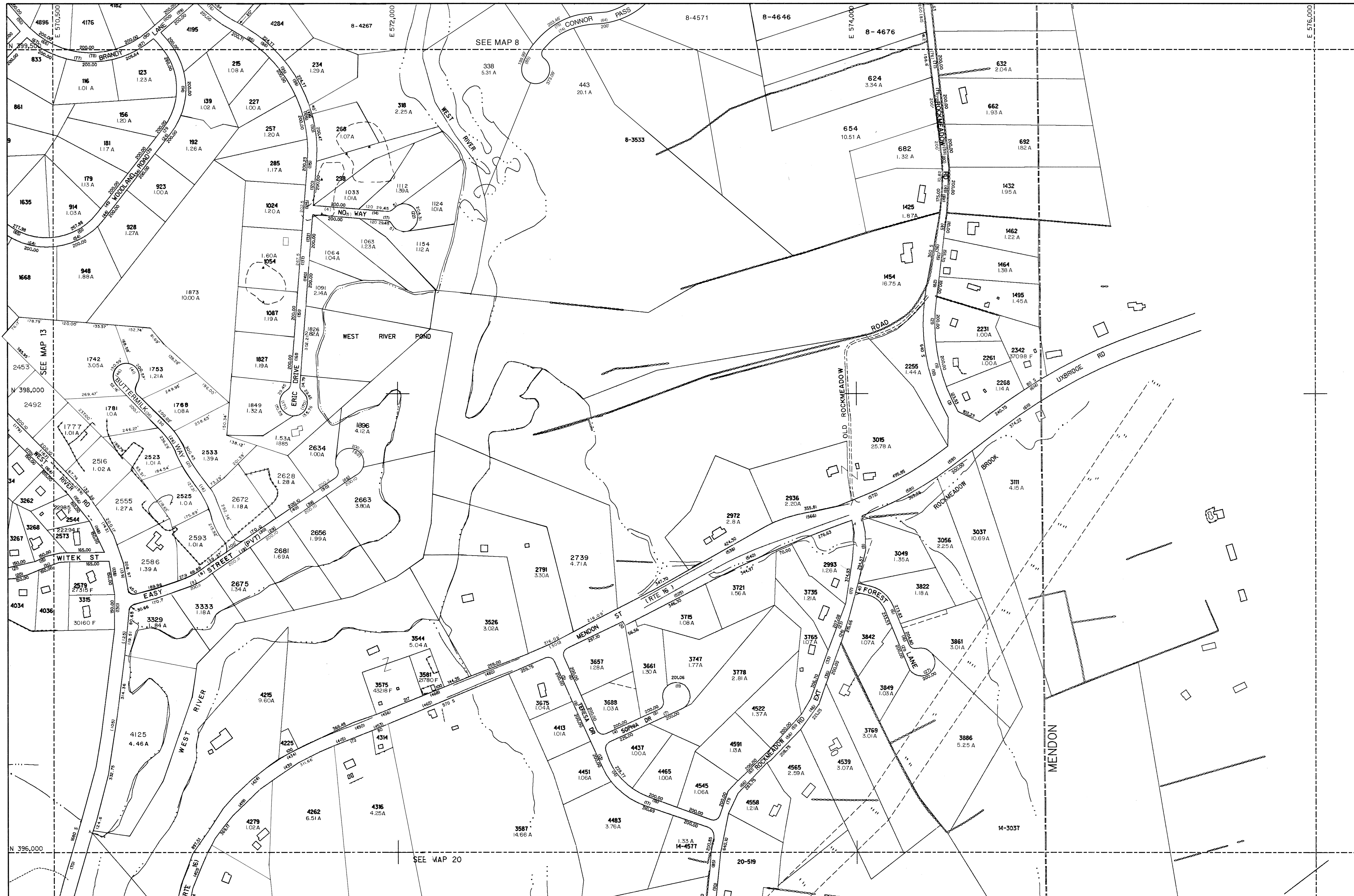
- BUILDING
- FENCE
- RAILROAD
- RETAINING WALL
- STONE WALL
- STREAM, RIVER
- LAKE, POND
- WETLANDS

6	7	8
12	13	14
18	19	20

KEY

TOWN OF UXBRIDGE
 WORCESTER COUNTY, MASSACHUSETTS
 TAX ASSESSORS MAP
MAP - 13

200 0 200 400
 SCALE: 1 INCH = 200 FEET



PARCEL	AREA	
4225	6970	F
4314	8610	F

STONE & WEBSTER ENGINEERING CORPORATION
 245 SUMMER ST. BOSTON, MASSACHUSETTS

JOB NO. 16463	ISSUE ORIGINAL	APPROVED BY R.F. DONOVAN/W.E. HOLLAND	DATE DEC. 31, 1987
REVISIONS			
NO.	APPROVED BY	DATE	NO.
1	DONOVAN / HOLLAND	DEC 31, 1988	
2	RICHARD F. DONOVAN	DEC 31, 1988	
3A	<i>Richard F. Donovan</i>	DEC 31, 1990	

GEOD CORPORATION
 73 OAK RIDGE ROAD-OAK RIDGE, N.J. 07438
 FROM AERIAL PHOTOGRAPHY, DATED DEC. 1986

NOTES:
 GRID : MASSACHUSETTS STATE PLANE COORDINATE SYSTEM
 THIS MAP IS MAINTAINED FOR TAX ASSESSMENT PURPOSES ONLY.
 NO OTHER USE IS AUTHORIZED.

MAP MATCH LINE
 STATE & TOWN LINE
 PARCEL NUMBER
 LOT LINE
 DENOTES COMMON OWNER
 SCALED DIMENSION
 RECORD DIMENSION
 PARCEL AREA
 CEMETERY
 HOUSE STREET NUMBER
 REVISED & REPRINTED BY
CARTOGRAPHIC ASSOCIATES, INC.
 LITTLETON, N.H. 03561

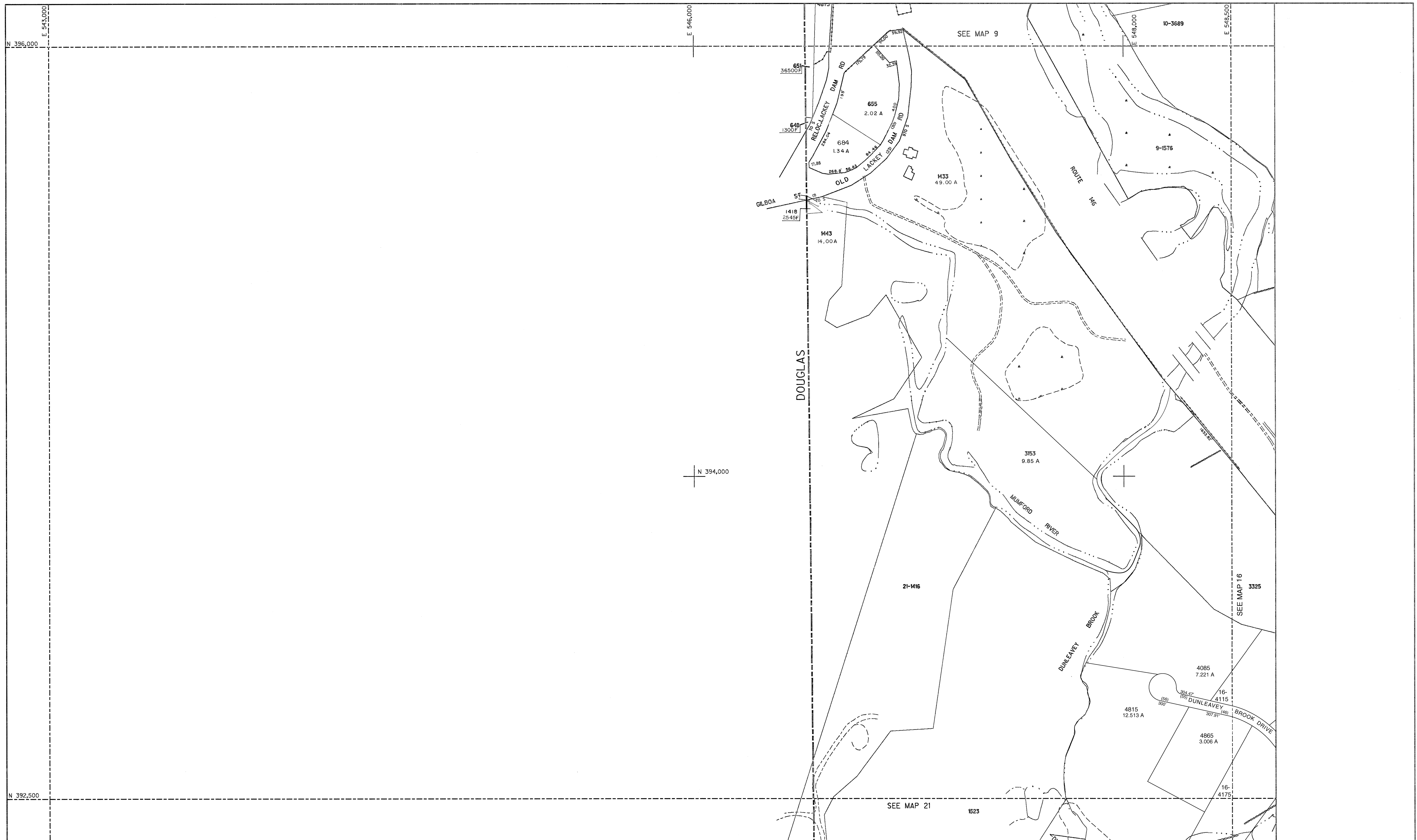
LEGEND
 BUILDING
 FENCE
 RAILROAD
 RETAINING WALL
 STONE WALL
 STREAM, RIVER
 LAKE, POND
 WETLANDS

7	8	
13	14	
19	20	

KEY

TOWN OF UXBRIDGE
 WORCESTER COUNTY, MASSACHUSETTS
TAX ASSESSORS MAP
MAP - 14

200 0 200 400
 SCALE: 1 INCH = 200 FEET



PREPARED BY:
STONE & WEBSTER ENGINEERING CORPORATION
 245 SUMMER ST. BOSTON, MASSACHUSETTS

JOB NO.	ISSUE	APPROVED BY	DATE		
16463	ORIGINAL	R.F. DONOVAN/W.E. HOLLAND	DEC. 31, 1987		
REVISIONS					
NO.	APPROVED BY	DATE	NO.	APPROVED BY	DATE
1	DONOVAN / HOLLAND	DEC 31, 1988			
2	RICHARD F. DONOVAN	DEC 31, 1989			
3	<i>Richard F. Donovan</i>	DEC 31, 1990			

PLANIMETRIC MAPPING PREPARED BY:
GEOD CORPORATION
 73 OAK RIDGE ROAD-OAK RIDGE, N.J. 07438
 FROM AERIAL PHOTOGRAPHY, DATED DEC. 1986

NOTES:
 GRID : MASSACHUSETTS STATE PLANE COORDINATE SYSTEM
 THIS MAP IS MAINTAINED FOR TAX ASSESSMENT PURPOSES ONLY.
 NO OTHER USE IS AUTHORIZED.

LEGEND

MAP MATCH LINE	---
STATE & TOWN LINE	----
PARCEL NUMBER	2222
LOT LINE	----
DENOTES COMMON OWNER	Σ
SCALED DIMENSION	100 S
RECORD DIMENSION	142.52
PARCEL AREA	18.2 A
CEMETERY	†
HOUSE STREET NUMBER	(200)
REVISED & REPRINTED BY	
CARTOGRAPHIC ASSOCIATES, INC.	
LITTLETON, N.H. 03561	

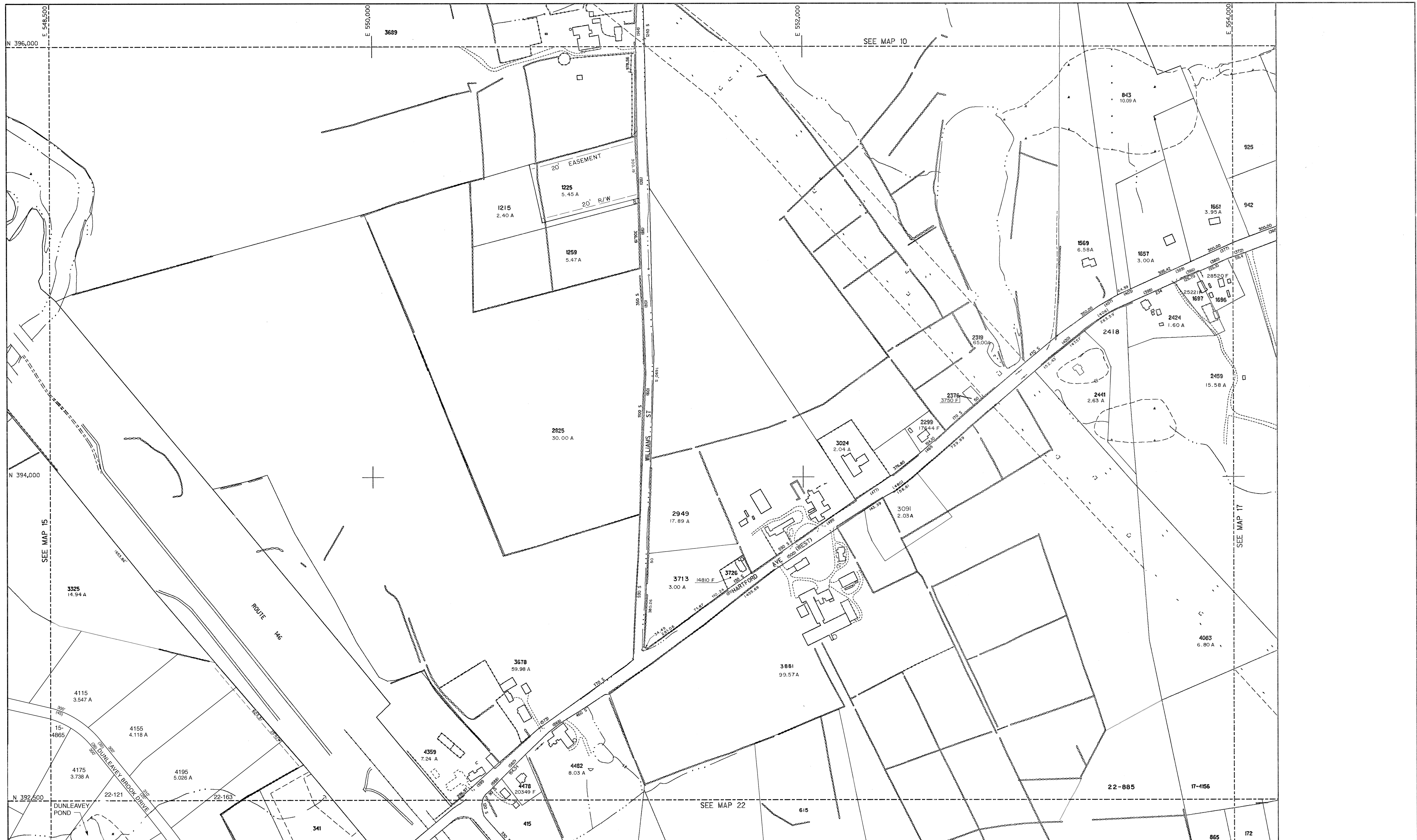
	9	10
	15	16
	21	22

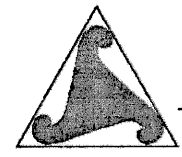
KEY

TOWN OF UXBRIDGE
 WORCESTER COUNTY, MASSACHUSETTS
 TAX ASSESSORS MAP
MAP - 15


200 0 200 400
 SCALE: 1 INCH = 200 FEET

MODEL: UXMP15.DGN




PREPARED BY:
STONE & WEBSTER ENGINEERING CORPORATION
 245 SUMMER ST. BOSTON, MASSACHUSETTS

JOB NO.	ISSUE	APPROVED BY	DATE		
16463	ORIGINAL	R.F.DONOVAN/W.E.HOLLAND	DEC. 31, 1987		
REVISIONS					
NO.	APPROVED BY	DATE	NO.	APPROVED BY	DATE
1	DONOVAN / HOLLAND	DEC 31, 1988			
2	RICHARD F. DONOVAN	DEC 31, 1989			
3	<i>Richard F. Donovan</i>	DEC 31, 1990			

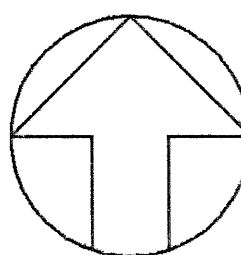

PLANIMETRIC MAPPING PREPARED BY:
GEOD CORPORATION
 73 OAK RIDGE ROAD-OAK RIDGE, N.J. 07438
 FROM AERIAL PHOTOGRAPHY, DATED DEC. 1986

NOTES:
 GRID : MASSACHUSETTS STATE PLANE COORDINATE SYSTEM
 THIS MAP IS MAINTAINED FOR TAX ASSESSMENT PURPOSES ONLY.
 NO OTHER USE IS AUTHORIZED.

LEGEND

MAP MATCH LINE	---
STATE & TOWN LINE	----
PARCEL NUMBER	2222
LOT LINE	----
DENOTES COMMON OWNER	
SCALED DIMENSION	Σ
RECORD DIMENSION	100 S
PARCEL AREA	142.52
CEMETERY	18.2 A
HOUSE STREET NUMBER	↑
REVISED & REPRINTED BY	(200)
CARTOGRAPHIC ASSOCIATES, INC.	
LITTLETON, NH. 03561	


BUILDING	
FENCE	
RAILROAD	
RETAINING WALL	
STONE WALL	
STREAM, RIVER	
LAKE, POND	
WETLANDS	



9	10	11
15	16	17
21	22	23

KEY

TOWN OF UXBRIDGE
 WORCESTER COUNTY, MASSACHUSETTS
TAX ASSESSORS MAP
MAP - 16


 SCALE: 1 INCH = 200 FEET



PREPARED BY:
STONE & WEBSTER ENGINEERING CORPORATION
 245 SUMMER ST. BOSTON, MASSACHUSETTS

JOB NO.	ISSUE	APPROVED BY	DATE
16463	ORIGINAL	R.F.DONOVAN/W.E.HOLLAND	DEC. 31, 1987

NO.	APPROVED BY	DATE	NO.	APPROVED BY	DATE
1	DONOVAN / HOLLAND	DEC 31, 1988			
2	RICHARD F. DONOVAN	DEC 31, 1989			
3A	<i>Richard F. Donovan</i>	DEC 31, 1990			

PLANIMETRIC MAPPING PREPARED BY:
GEOD CORPORATION
 73 OAK RIDGE ROAD-OAK RIDGE, N.J. 07438
 FROM AERIAL PHOTOGRAPHY, DATED DEC. 1986

NOTES:
 GRID : MASSACHUSETTS STATE PLANE COORDINATE SYSTEM
 THIS MAP IS MAINTAINED FOR TAX ASSESSMENT PURPOSES ONLY.
 NO OTHER USE IS AUTHORIZED.

LEGEND

MAP MATCH LINE	---	BUILDING	
STATE & TOWN LINE	---	FENCE	
PARCEL NUMBER	2222	RAILROAD	
LOT LINE	---	RETAINING WALL	
DENOTES COMMON OWNER	Σ	STONE WALL	
SCALED DIMENSION	100 S	STREAM, RIVER	
RECORD DIMENSION	142.52	LAKE, POND	
PARCEL AREA	18.2 A	WETLANDS	
CEMETERY	†		
HOUSE STREET NUMBER (200)			
REVISED & REPRINTED BY			
CARTOGRAPHIC ASSOCIATES, INC.			
LITTLETON, N.H. 03561			

10	11	12
16	17	18
22	23	24

KEY

TOWN OF UXBRIDGE
 WORCESTER COUNTY, MASSACHUSETTS
 TAX ASSESSORS MAP
MAP - 17

200 0 200 400
 SCALE: 1 INCH = 200 FEET

MODEL:UXMP17.DGN



PREPARED BY:
STONE & WEBSTER ENGINEERING CORPORATION
 245 SUMMER ST. BOSTON, MASSACHUSETTS

JOB NO.	ISSUE	APPROVED BY	DATE		
16463	ORIGINAL	R.F. DONOVAN/W.E. HOLLAND	DEC. 31, 1987		
REVISIONS					
NO.	APPROVED BY	DATE	NO.	APPROVED BY	DATE
1	DONOVAN / HOLLAND	DEC 31, 1988			
2	RICHARD F. DONOVAN	DEC 31, 1989			
3	Richard F. Donovan	DEC 31, 1990			

PLANIMETRIC MAPPING PREPARED BY:
GEOD CORPORATION
 73 OAK RIDGE ROAD-OAK RIDGE, N.J. 07438
 FROM AERIAL PHOTOGRAPHY, DATED DEC. 1986

NOTES:
 GRID : MASSACHUSETTS STATE PLANE COORDINATE SYSTEM
 THIS MAP IS MAINTAINED FOR TAX ASSESSMENT PURPOSES ONLY.
 NO OTHER USE IS AUTHORIZED.

MAP MATCH LINE
 STATE & TOWN LINE
 PARCEL NUMBER
 LOT LINE
 DENOTES COMMON OWNER
 SCALED DIMENSION
 RECORD DIMENSION
 PARCEL AREA
 CEMETERY
 HOUSE STREET NUMBER (200)
 REVISED & REPRINTED BY
CARTOGRAPHIC ASSOCIATES, INC.
 LITTLETON, N.H. 03561

LEGEND

- BUILDING
- FENCE
- RAILROAD
- RETAINING WALL
- STONE WALL
- STREAM, RIVER
- LAKE, POND
- WETLANDS

11	12	13
17	18A 18B 18C	19
23	24	25

KEY

TOWN OF UXBRIDGE
 WORCESTER COUNTY, MASSACHUSETTS
 TAX ASSESSORS MAP
MAP - 18A_{NE}

SCALE: 1 INCH = 100 FEET



PREPARED BY:
STONE & WEBSTER ENGINEERING CORPORATION
 245 SUMMER ST. BOSTON, MASSACHUSETTS

JOB NO.	ISSUE	APPROVED BY	DATE		
16463	ORIGINAL	R.F. DONOVAN/W.E. HOLLAND	DEC. 31, 1987		
REVISIONS					
NO.	APPROVED BY	DATE	NO.	APPROVED BY	DATE
1	DONOVAN / HOLLAND	DEC 31, 1988			
2	RICHARD F. DONOVAN	DEC 31, 1989			
3	Richard F. Donovan	DEC 31, 1990			

PLANIMETRIC MAPPING PREPARED BY:
GEOD CORPORATION
 73 OAK RIDGE ROAD-OAK RIDGE, N.J. 07438
 FROM AERIAL PHOTOGRAPHY, DATED DEC. 1986

NOTES:
 GRID: MASSACHUSETTS STATE PLANE COORDINATE SYSTEM
 THIS MAP IS MAINTAINED FOR TAX ASSESSMENT PURPOSES ONLY.
 NO OTHER USE IS AUTHORIZED.

MAP MATCH LINE
 STATE & TOWN LINE
 PARCEL NUMBER
 LOT LINE
 DENOTES COMMON OWNER
 SCALED DIMENSION
 RECORD DIMENSION
 PARCEL AREA
 CEMETERY
 HOUSE STREET NUMBER
 REVISED & REPRINTED BY
CARTOGRAPHIC ASSOCIATES, INC.
 LITTLETON, N.H. 03561

LEGEND

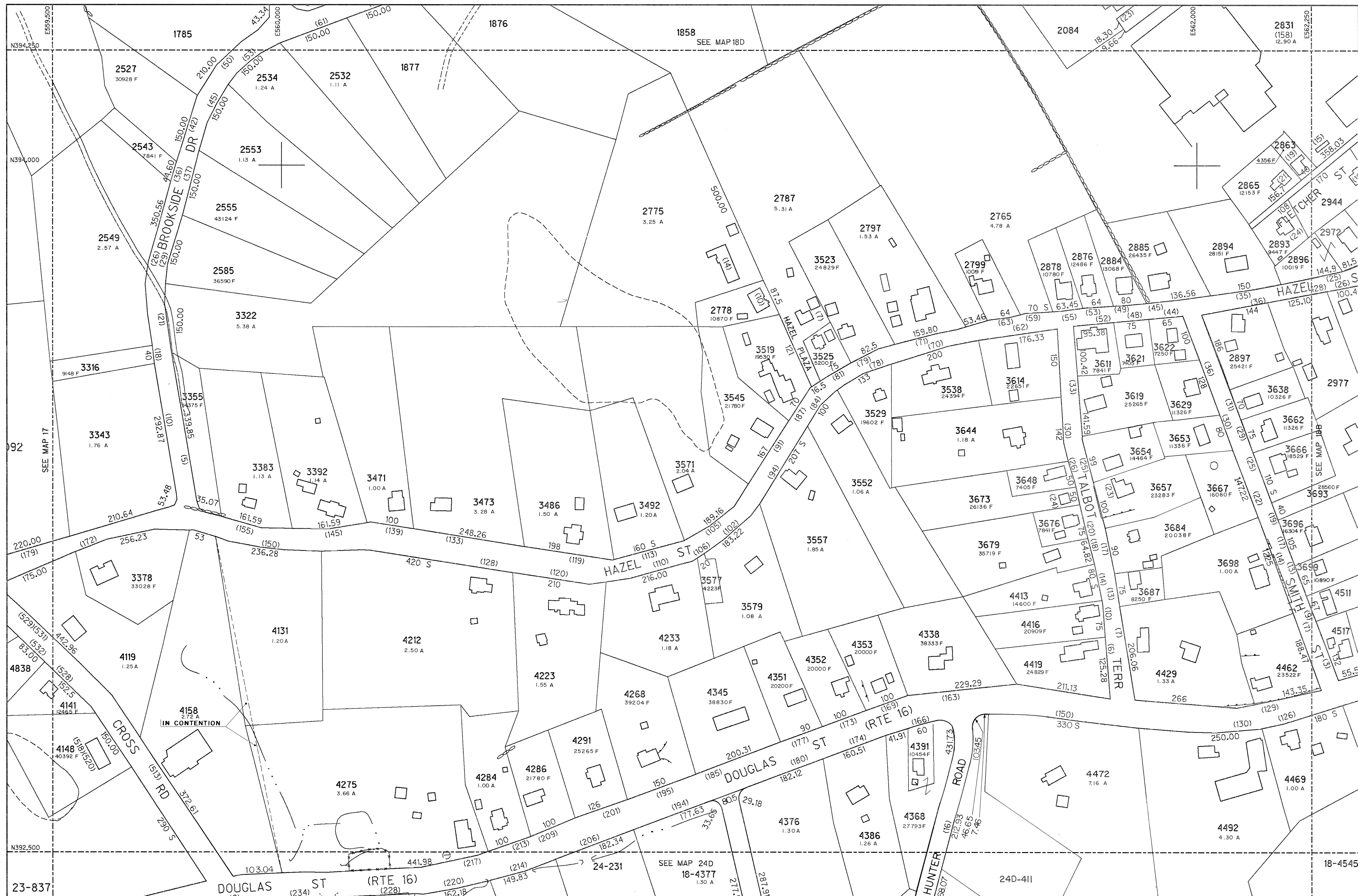
- BUILDING
- FENCE
- RAILROAD
- RETAINING WALL
- STONE WALL
- STREAM, RIVER
- LAKE, POND
- WETLANDS

KEY

11	12	13
17	18D 18C	19
23	24	25

TOWN OF UXBRIDGE
 WORCESTER COUNTY, MASSACHUSETTS
 TAX ASSESSORS MAP
MAP - 18B_{SE}

SCALE: 1 INCH = 100 FEET



PREPARED BY:
STONE & WEBSTER ENGINEERING CORPORATION
 245 SUMMER ST. BOSTON, MASSACHUSETTS

JOB NO.	ISSUE	APPROVED BY	DATE		
16463	ORIGINAL	R.F. DONOVAN/W.E. HOLLAND	DEC. 31, 1987		
REVISIONS					
NO.	APPROVED BY	DATE	NO.	APPROVED BY	DATE
1	DONOVAN / HOLLAND	DEC 31, 1988			
2	RICHARD F. DONOVAN	DEC 31, 1989			
3	Richard F. Donovan	DEC 31, 1990			

PLANIMETRIC MAPPING PREPARED BY:
GEOD CORPORATION
 73 OAK RIDGE ROAD-OAK RIDGE, N.J. 07438
 FROM AERIAL PHOTOGRAPHY, DATED DEC. 1986

NOTES:
 GRID: MASSACHUSETTS STATE PLANE COORDINATE SYSTEM
 THIS MAP IS MAINTAINED FOR TAX ASSESSMENT PURPOSES ONLY.
 NO OTHER USE IS AUTHORIZED.

MAP MATCH LINE
 STATE & TOWN LINE
 PARCEL NUMBER
 LOT LINE
 DENOTES COMMON OWNER
 SCALED DIMENSION
 RECORD DIMENSION
 PARCEL AREA
 CEMETERY
 HOUSE STREET NUMBER
 REVISED & REPRINTED BY
CARTOGRAPHIC ASSOCIATES, INC.
 LITTLETON, N.H. 03561

LEGEND

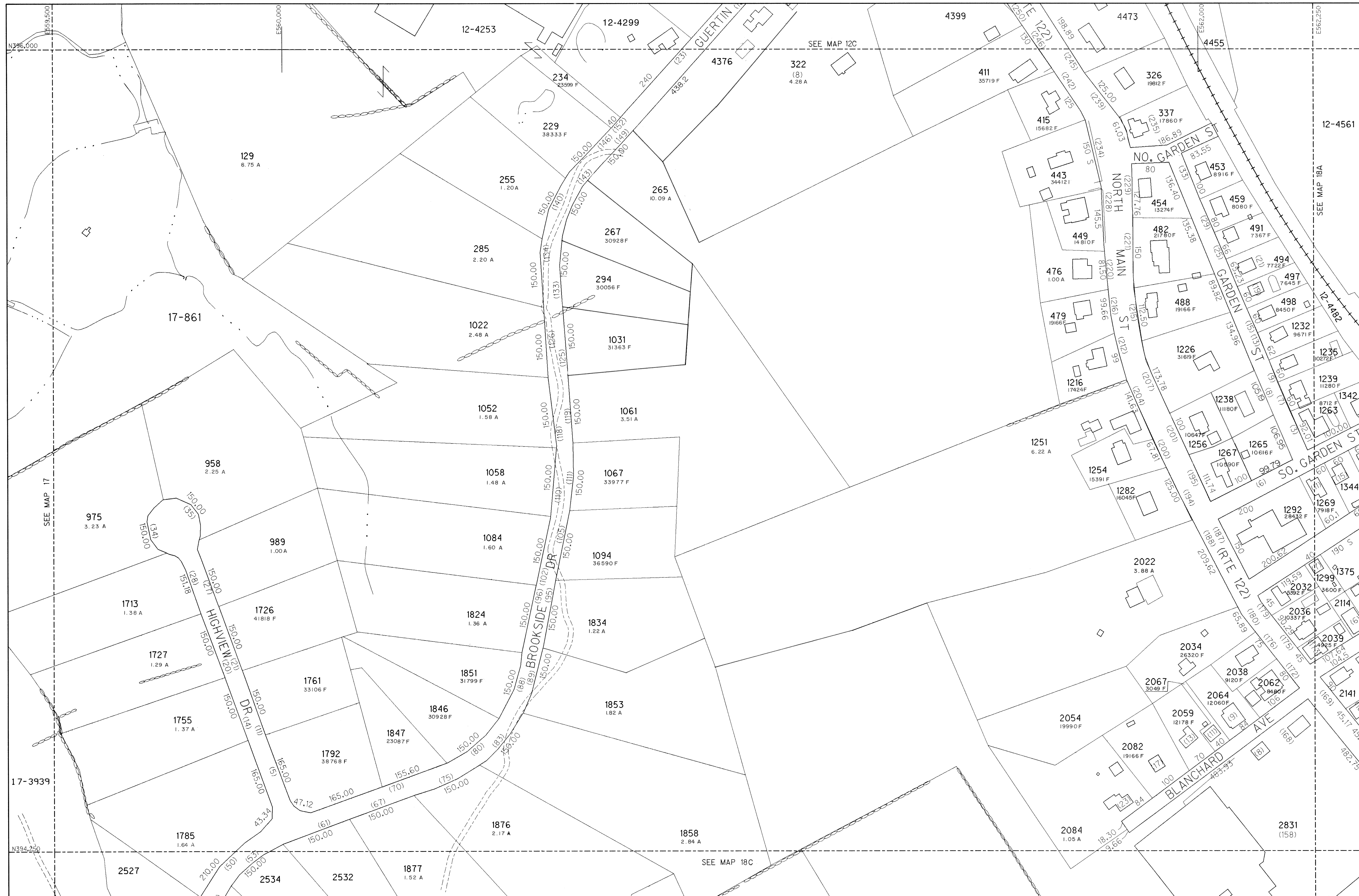
- BUILDING
- FENCE
- RAILROAD
- RETAINING WALL
- STONE WALL
- STREAM, RIVER
- LAKE, POND
- WETLANDS


KEY

11	12	13
17	18A	19
23	24	25


TOWN OF UXBRIDGE
 WORCESTER COUNTY, MASSACHUSETTS
TAX ASSESSORS MAP
MAP - 18C SW

SCALE: 1 INCH = 100 FEET




PREPARED BY:
STONE & WEBSTER ENGINEERING CORPORATION
 245 SUMMER ST. BOSTON, MASSACHUSETTS

JOB NO.	ISSUE	APPROVED BY	DATE		
16463	ORIGINAL	R.F. DONOVAN / W.E. HOLLAND	DEC. 31, 1987		
REVISIONS					
NO.	APPROVED BY	DATE	NO.	APPROVED BY	DATE
1	DONOVAN / HOLLAND	DEC 31, 1988			
2	RICHARD F. DONOVAN	DEC 31, 1989			
3A	<i>Richard F. Donovan</i>	DEC 31, 1990			

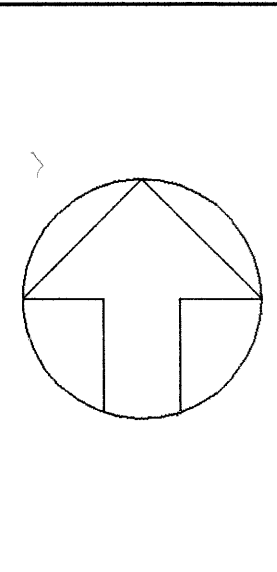

PLANIMETRIC MAPPING PREPARED BY:
GEOD CORPORATION
 73 OAK RIDGE ROAD-OAK RIDGE, N.J. 07438
 FROM AERIAL PHOTOGRAPHY, DATED DEC. 1986

NOTES:
 GRID : MASSACHUSETTS STATE PLANE COORDINATE SYSTEM
 THIS MAP IS MAINTAINED FOR TAX ASSESSMENT PURPOSES ONLY.
 NO OTHER USE IS AUTHORIZED.

MAP MATCH LINE - - - - -
STATE & TOWN LINE - - - - -
PARCEL NUMBER 2222
LOT LINE - - - - -
DENOTES COMMON OWNER S
SCALED DIMENSION 100 S
RECORD DIMENSION 142.52
PARCEL AREA 18.2 A
CEMETERY ↑
HOUSE STREET NUMBER (200)
REVISED & REPRINTED BY
CARTOGRAPHIC ASSOCIATES, INC.
 LITTLETON, N.H. 03561

LEGEND


BUILDING	
FENCE	
RAILROAD	
RETAINING WALL	
STONE WALL	
STREAM, RIVER	
LAKE, POND	
WETLANDS	



11	12	13
17	18A	19
23	24	25

KEY

TOWN OF UXBRIDGE
 WORCESTER COUNTY, MASSACHUSETTS
TAX ASSESSORS MAP
MAP - 18D_{NW}



SCALE: 1 INCH = 100 FEET



PARCEL	AREA
2379	321.9
2522	7200

PREPARED BY:
STONE & WEBSTER ENGINEERING CORPORATION
 245 SUMMER ST. BOSTON, MASSACHUSETTS

JOB NO.	ISSUE	APPROVED BY	DATE
16463	ORIGINAL	R.F. DONOVAN / W.E. HOLLAND	DEC. 31, 1987

NO.	APPROVED BY	DATE	NO.	APPROVED BY	DATE
1	DONOVAN / HOLLAND	DEC 31, 1988			
2	RICHARD F. DONOVAN	DEC 31, 1989			
3A	Richard F. Donovan	DEC 31, 1990			

PLANIMETRIC MAPPING PREPARED BY:
GEOD CORPORATION
 73 OAK RIDGE ROAD-OAK RIDGE, N.J. 07438
 FROM AERIAL PHOTOGRAPHY, DATED DEC. 1986

NOTES:
 GRID : MASSACHUSETTS STATE PLANE COORDINATE SYSTEM
 THIS MAP IS MAINTAINED FOR TAX ASSESSMENT PURPOSES ONLY.
 NO OTHER USE IS AUTHORIZED.

LEGEND

MAP MATCH LINE	---	BUILDING	▭
STATE & TOWN LINE	----	FENCE	-x-x-x-
PARCEL NUMBER	2222	RAILROAD	+++++
LOT LINE	---	RETAINING WALL	
DENOTES COMMON OWNER	Σ	STONE WALL	~~~~~
SCALED DIMENSION	100 S	STREAM, RIVER	~~~~~
RECORD DIMENSION	142.52	LAKE, POND	~~~~~
PARCEL AREA	18.2 A	WETLANDS	~~~~~
CEMETERY	↑		
HOUSE STREET NUMBER (200)	↑		

REVISED & REPRINTED BY
CARTOGRAPHIC ASSOCIATES, INC.
 LITTLETON, N.H. 03561


13	14
19	20
25	26

KEY


TOWN OF UXBRIDGE
 WORCESTER COUNTY, MASSACHUSETTS
 TAX ASSESSORS MAP
MAP - 20

200 0 200 400
 SCALE: 1 INCH = 200 FEET




PREPARED BY:
STONE & WEBSTER ENGINEERING CORPORATION
 245 SUMMER ST. BOSTON, MASSACHUSETTS

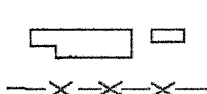
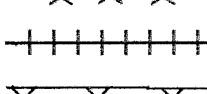






JOB NO.	ISSUE	APPROVED BY	DATE		
16463	ORIGINAL	R.F. DONOVAN/W.E. HOLLAND	DEC. 31, 1987		
REVISIONS					
NO.	APPROVED BY	DATE	NO.	APPROVED BY	DATE
1	DONOVAN / HOLLAND	DEC 31, 1988			
2	RICHARD F. DONOVAN	DEC 31, 1989			
3	<i>Richard F. Donovan</i>	DEC 31, 1990			

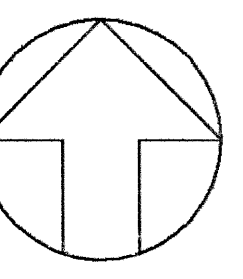

PLANIMETRIC MAPPING PREPARED BY:
GEOD CORPORATION
 73 OAK RIDGE ROAD-OAK RIDGE, N.J. 07438
 FROM AERIAL PHOTOGRAPHY, DATED DEC. 1986

NOTES:
 GRID : MASSACHUSETTS STATE PLANE COORDINATE SYSTEM
 THIS MAP IS MAINTAINED FOR TAX ASSESSMENT PURPOSES ONLY.
 NO OTHER USE IS AUTHORIZED.

LEGEND

MAP MATCH LINE	---
STATE & TOWN LINE	----
PARCEL NUMBER	2222
LOT LINE	----
DENOTES COMMON OWNER	Σ
SCALED DIMENSION	100 S
RECORD DIMENSION	142.52
PARCEL AREA	18.2 A
CEMETERY	†
HOUSE STREET NUMBER	(200)
REVISED & REPRINTED BY	CARTOGRAPHIC ASSOCIATES, INC.
LITTLETON, N.H. 03561	


BUILDING	
FENCE	
RAILROAD	
RETAINING WALL	
STONE WALL	
STREAM, RIVER	
LAKE, POND	
WETLANDS	



	15	16
	(21)	22
		27

KEY

TOWN OF UXBRIDGE
 WORCESTER COUNTY, MASSACHUSETTS
TAX ASSESSORS MAP
MAP - 21


 SCALE: 1 INCH = 200 FEET



PREPARED BY:
STONE & WEBSTER ENGINEERING CORPORATION
 245 SUMMER ST. BOSTON, MASSACHUSETTS

JOB NO.	ISSUE	APPROVED BY	DATE		
16463	ORIGINAL	R.F.DONOVAN/W.E.HOLLAND	DEC. 31, 1987		
REVISIONS					
NO.	APPROVED BY	DATE	NO.	APPROVED BY	DATE
1	DONOVAN / HOLLAND	DEC 31, 1988			
2	RICHARD F. DONOVAN	DEC 31, 1989			
3	<i>Richard F. Donovan</i>	DEC 31, 1990			

PLANIMETRIC MAPPING PREPARED BY:
GEOD CORPORATION
 73 OAK RIDGE ROAD-OAK RIDGE, N.J. 07438
 FROM AERIAL PHOTOGRAPHY, DATED DEC. 1986

NOTES:
 GRID : MASSACHUSETTS STATE PLANE COORDINATE SYSTEM
 THIS MAP IS MAINTAINED FOR TAX ASSESSMENT PURPOSES ONLY.
 NO OTHER USE IS AUTHORIZED.

LEGEND

MAP MATCH LINE	---
STATE & TOWN LINE	----
PARCEL NUMBER	2222
LOT LINE	---
DENOTES COMMON OWNER	∩
SCALED DIMENSION	100 S
RECORD DIMENSION	142.52
PARCEL AREA	18.2 A
CEMETERY	↑
HOUSE STREET NUMBER	(200)
REVISED & REPRINTED BY	
CARTOGRAPHIC ASSOCIATES, INC.	
LITTLETON, N.H. 03561	

BUILDING	
FENCE	
RAILROAD	
RETAINING WALL	
STONE WALL	
STREAM, RIVER	
LAKE, POND	
WETLANDS	

15	16	17
21	22	23
	27	28

KEY

TOWN OF UXBRIDGE
 WORCESTER COUNTY, MASSACHUSETTS
 TAX ASSESSORS MAP
MAP - 22

SCALE: 1 INCH = 200 FEET

MODEL:UXMP22.DGN



PREPARED BY:
STONE & WEBSTER ENGINEERING CORPORATION
 245 SUMMER ST. BOSTON, MASSACHUSETTS

JOB NO.	ISSUE ORIGINAL	APPROVED BY	DATE		
16463		R.F. DONOVAN/W.E. HOLLAND	DEC. 31, 1987		
REVISIONS					
NO.	APPROVED BY	DATE	NO.	APPROVED BY	DATE
1	DONOVAN / HOLLAND	DEC 31, 1988			
2	RICHARD F. DONOVAN	DEC 31, 1989			
3A	<i>Richard F. Donovan</i>	DEC 31, 1990			

PLANIMETRIC MAPPING PREPARED BY:
GEOD CORPORATION
 73 OAK RIDGE ROAD-OAK RIDGE, N.J. 07438
 FROM AERIAL PHOTOGRAPHY, DATED DEC. 1986

NOTES:
 GRID : MASSACHUSETTS STATE PLANE COORDINATE SYSTEM
 THIS MAP IS MAINTAINED FOR TAX ASSESSMENT PURPOSES ONLY.
 NO OTHER USE IS AUTHORIZED.

MAP MATCH LINE	STATE & TOWN LINE	PARCEL NUMBER	LOT LINE
---	---	2222	---
---S	---	100 S	---
---	---	142.52	---
---	---	18.2 A	---
---	---	↑	---
---	---	(200)	---
---	---	REVISED & REPRINTED BY	---
---	---	CARTOGRAPHIC ASSOCIATES, INC.	---
---	---	LITTLETON, N.H. 03561	---

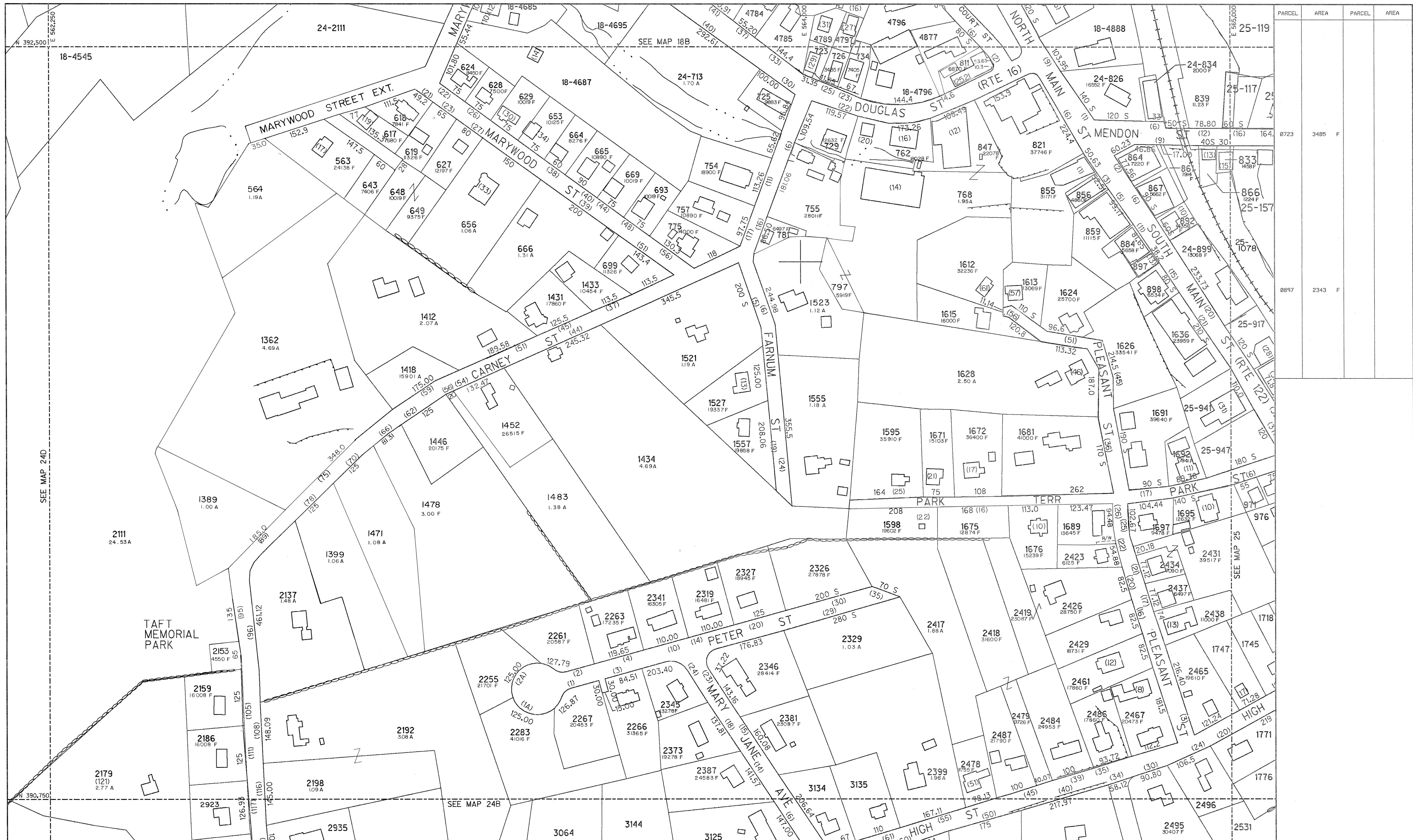
LEGEND	
BUILDING	
FENCE	
RAILROAD	
RETAINING WALL	
STONE WALL	
STREAM, RIVER	
LAKE, POND	
WETLANDS	

16	17	18
22	23	24
27	28	29

KEY

TOWN OF UXBRIDGE
 WORCESTER COUNTY, MASSACHUSETTS
 TAX ASSESSORS MAP
MAP - 23

200 0 200 400
 SCALE: 1 INCH = 200 FEET



PARCEL	AREA	PARCEL	AREA
8723	3485 F		
8897	2343 F		

SEE MAP 24D

SEE MAP 25

PREPARED BY:
STONE & WEBSTER ENGINEERING CORPORATION
245 SUMMER ST. BOSTON, MASSACHUSETTS

JOB NO.	ISSUE	APPROVED BY	DATE
16463	ORIGINAL	R.F. DONOVAN/W.E. HOLLAND	DEC. 31, 1987

NO.	APPROVED BY	DATE	NO.	APPROVED BY	DATE
1	DONOVAN / HOLLAND	DEC 31, 1988			
2	RICHARD F. DONOVAN	DEC 31, 1989			
3	Richard F. Donovan	DEC 31, 1990			

PLANIMETRIC MAPPING PREPARED BY:
GEOD CORPORATION
73 OAK RIDGE ROAD-OAK RIDGE, N.J. 07438
FROM AERIAL PHOTOGRAPHY, DATED DEC. 1986

NOTES:
GRID - MASSACHUSETTS STATE PLANE COORDINATE SYSTEM
THIS MAP IS MAINTAINED FOR TAX ASSESSMENT PURPOSES ONLY.
NO OTHER USE IS AUTHORIZED.

MAP MATCH LINE
STATE & TOWN LINE
PARCEL NUMBER
LOT LINE
DENOTES COMMON OWNER
SCALED DIMENSION
RECORD DIMENSION
PARCEL AREA
CEMETERY
HOUSE STREET NUMBER
REVISED & REPRINTED BY
CARTOGRAPHIC ASSOCIATES, INC.
LITTLETON, N.H. 03561

LEGEND

- BUILDING
- FENCE
- RAILROAD
- RETAINING WALL
- STONE WALL
- STREAM, RIVER
- LAKE, POND
- WETLANDS

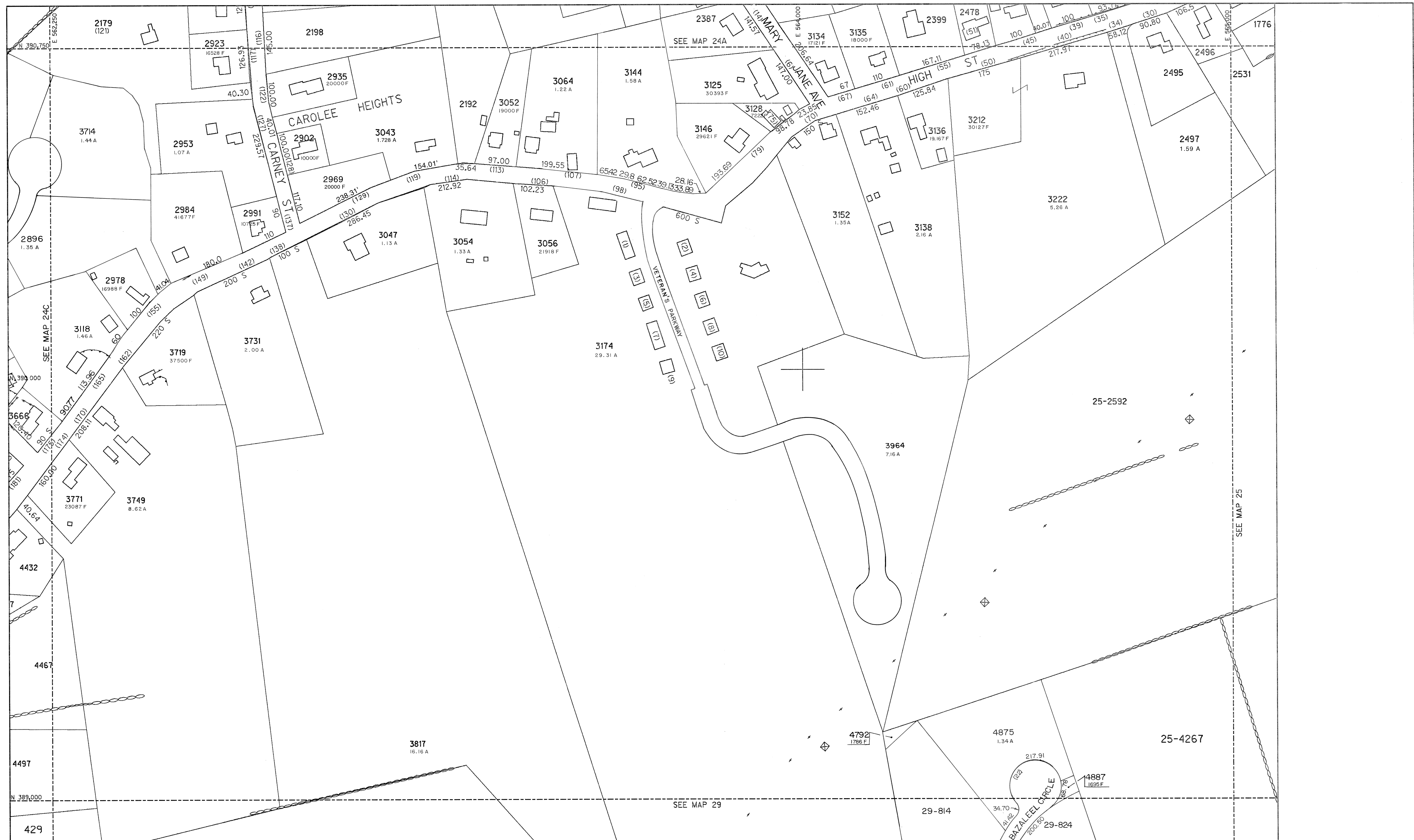
17	18	19
23	24D	25
28	29	30

KEY

TOWN OF UXBRIDGE
WORCESTER COUNTY, MASSACHUSETTS
TAX ASSESSORS MAP
MAP - 24A_{NE}

100 0 100 200
SCALE: 1 INCH = 100 FEET

MODEL: UXMP24NE.DGN



PREPARED BY:
STONE & WEBSTER ENGINEERING CORPORATION
 245 SUMMER ST. BOSTON, MASSACHUSETTS

JOB NO.	ISSUE	APPROVED BY	DATE
16463	ORIGINAL	R.F. DONOVAN/W.E. HOLLAND	DEC. 31, 1987
REVISIONS			
NO.	APPROVED BY	DATE	
1	DONOVAN / HOLLAND	DEC 31, 1988	
2	RICHARD F. DONOVAN	DEC 31, 1989	
3	Richard F. Donovan	DEC 31, 1990	

PLANIMETRIC MAPPING PREPARED BY:
GEOD CORPORATION
 73 OAK RIDGE ROAD-OAK RIDGE, N.J. 07438
 FROM AERIAL PHOTOGRAPHY, DATED DEC. 1986

NOTES:
 GRID : MASSACHUSETTS STATE PLANE COORDINATE SYSTEM
 THIS MAP IS MAINTAINED FOR TAX ASSESSMENT PURPOSES ONLY.
 NO OTHER USE IS AUTHORIZED.

LEGEND

MAP MATCH LINE	-----	BUILDING	
STATE & TOWN LINE	-----	FENCE	
PARCEL NUMBER	2222	RAILROAD	
LOT LINE	-----	RETAINING WALL	
DENOTES COMMON OWNER	Σ	STONE WALL	
SCALED DIMENSION	100 S	STREAM, RIVER	
RECORD DIMENSION	142.52	LAKE, POND	
PARCEL AREA	18.2 A	WETLANDS	
CEMETERY	↑		
HOUSE STREET NUMBER	(200)		
REVISED & REPRINTED BY			
CARTOGRAPHIC ASSOCIATES, INC.			
LITTLETON, N.H. 03561			

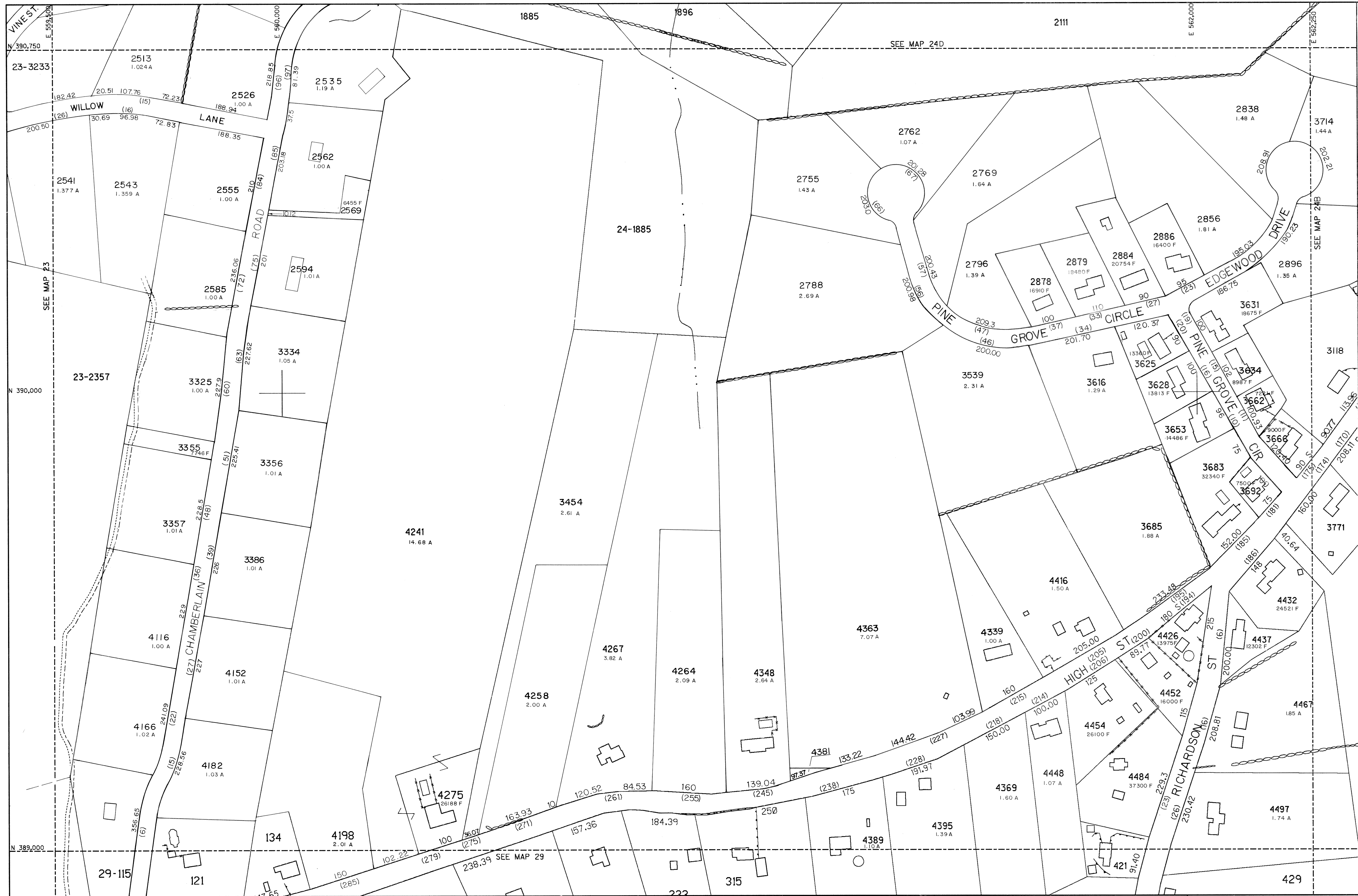
17	18	19
23	24D 24C	25
28	29	30

KEY

TOWN OF UXBRIDGE
 WORCESTER COUNTY, MASSACHUSETTS
 TAX ASSESSORS MAP
MAP - 24B_{SE}

SCALE: 1 INCH = 100 FEET

MODEL: UXMP24SE.DGN



PREPARED BY:
STONE & WEBSTER ENGINEERING CORPORATION
 245 SUMMER ST. BOSTON, MASSACHUSETTS

JOB NO.	ISSUE	APPROVED BY	DATE		
16463	ORIGINAL	R.F. DONOVAN/W.E. HOLLAND	DEC. 31, 1987		
REVISIONS					
NO.	APPROVED BY	DATE	NO.	APPROVED BY	DATE
1	DONOVAN / HOLLAND	DEC 31, 1988			
2	RICHARD F. DONOVAN	DEC 31, 1989			
3A	<i>Richard F. Donovan</i>	DEC 31, 1990			

PLANIMETRIC MAPPING PREPARED BY:
GEOD CORPORATION
 73 OAK RIDGE ROAD-OAK RIDGE, N.J. 07438
 FROM AERIAL PHOTOGRAPHY, DATED DEC. 1986

NOTES:
 GRID: MASSACHUSETTS STATE PLANE COORDINATE SYSTEM
 THIS MAP IS MAINTAINED FOR TAX ASSESSMENT PURPOSES ONLY.
 NO OTHER USE IS AUTHORIZED.

LEGEND

MAP MATCH LINE	-----	BUILDING	
STATE & TOWN LINE	-----	FENCE	
PARCEL NUMBER	2222	RAILROAD	
LOT LINE	-----	RETAINING WALL	
DENOTES COMMON OWNER	Σ	STONE WALL	
SCALED DIMENSION	100 S	STREAM, RIVER	
RECORD DIMENSION	142.52	LAKE, POND	
PARCEL AREA	18.2 A	WETLANDS	
CEMETERY	↑		
HOUSE STREET NUMBER	(200)		

REVISED & REPRINTED BY
CARTOGRAPHIC ASSOCIATES, INC.
 LITTLETON, N.H. 03561

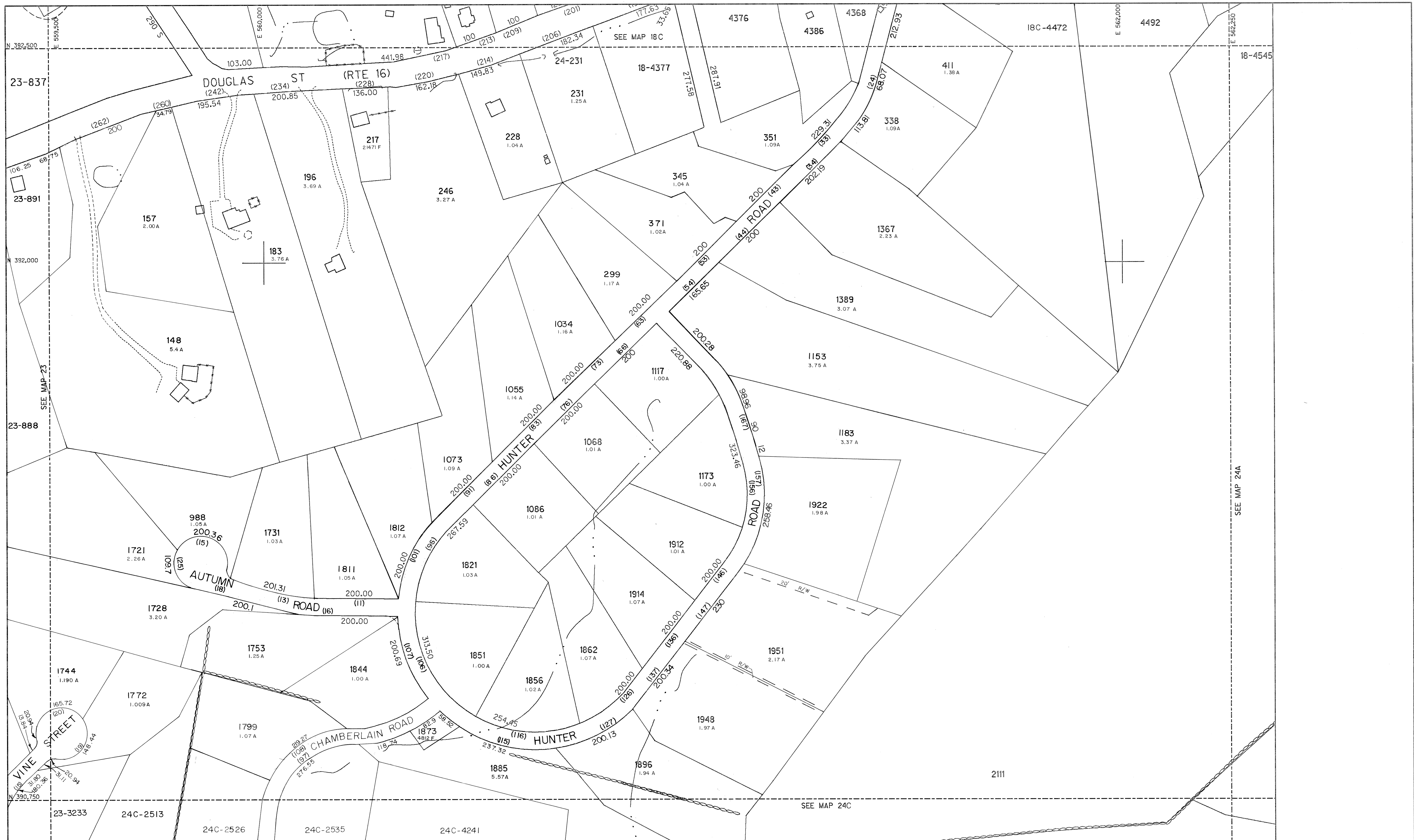
17	18	19
23	24D	24A
	24B	25
28	29	30

KEY

TOWN OF UXBRIDGE
 WORCESTER COUNTY, MASSACHUSETTS
TAX ASSESSORS MAP
MAP -24Csw

100 0 100 200
 SCALE: 1 INCH = 100 FEET

MODEL: JXMP24SW.DGN



PREPARED BY:
STONE & WEBSTER ENGINEERING CORPORATION
 245 SUMMER ST. BOSTON, MASSACHUSETTS

JOB NO.	ISSUE	APPROVED BY	DATE		
16463	ORIGINAL	R.F. DONOVAN/W.E. HOLLAND	DEC. 31, 1987		
REVISIONS					
NO.	APPROVED BY	DATE	NO.	APPROVED BY	DATE
1	DONOVAN / HOLLAND	DEC 31, 1988			
2	RICHARD F. DONOVAN	DEC 31, 1988			
3	<i>Richard F. Donovan</i>	DEC 31, 1990			

PLANIMETRIC MAPPING PREPARED BY:
GEOD CORPORATION
 73 OAK RIDGE ROAD-OAK RIDGE, N.J. 07438
 FROM AERIAL PHOTOGRAPHY, DATED DEC. 1986

NOTES:
 GRID: MASSACHUSETTS STATE PLANE COORDINATE SYSTEM
 THIS MAP IS MAINTAINED FOR TAX ASSESSMENT PURPOSES ONLY.
 NO OTHER USE IS AUTHORIZED.

MAP MATCH LINE
 STATE & TOWN LINE
 PARCEL NUMBER
 LOT LINE

LEGEND

--- S ---	BUILDING	
--- S ---	FENCE	
--- S ---	RAILROAD	
--- S ---	RETAINING WALL	
--- S ---	STONE WALL	
--- S ---	STREAM, RIVER	
--- S ---	LAKE, POND	
--- S ---	WETLANDS	

2222

↑

HOUSE STREET NUMBER (200)
 REVISED & REPRINTED BY
CARTOGRAPHIC ASSOCIATES, INC.
 LITTLETON, N.H. 03561

17	18	19
23	24A 24C 24B	25
28	29	30

KEY

TOWN OF UXBRIDGE
 WORCESTER COUNTY, MASSACHUSETTS
 TAX ASSESSORS MAP
MAP - 24Dnw

100 0 100 200
 SCALE: 1 INCH = 100 FEET



PREPARED BY:
STONE & WEBSTER ENGINEERING CORPORATION
 245 SUMMER ST. BOSTON, MASSACHUSETTS

JOB NO.	ISSUE	APPROVED BY	DATE		
16463	ORIGINAL	R.F.DONOVAN/W.E.HOLLAND	DEC. 31, 1987		
REVISIONS					
NO.	APPROVED BY	DATE	NO.	APPROVED BY	DATE
1	DONOVAN / HOLLAND	DEC 31, 1988			
2	RICHARD F. DONOVAN	DEC 31, 1989			
3	<i>Richard F. Donovan</i>	DEC 31, 1990			

PLANIMETRIC MAPPING PREPARED BY:
GEOD CORPORATION
 73 OAK RIDGE ROAD-OAK RIDGE, N.J. 07438
 FROM AERIAL PHOTOGRAPHY, DATED DEC. 1986

NOTES:
 GRID : MASSACHUSETTS STATE PLANE COORDINATE SYSTEM
 THIS MAP IS MAINTAINED FOR TAX ASSESSMENT PURPOSES ONLY.
 NO OTHER USE IS AUTHORIZED.

LEGEND

MAP MATCH LINE	---
STATE & TOWN LINE	----
PARCEL NUMBER	2222
LOT LINE	----
DENOTES COMMON OWNER	
SCALED DIMENSION	100 S
RECORD DIMENSION	142.52
PARCEL AREA	18.2 A
CEMETERY	†
HOUSE STREET NUMBER	(200)
REVISED & REPRINTED BY CARTOGRAPHIC ASSOCIATES, INC. LITTLETON, N.H. 03561	
BUILDING	
FENCE	
RAILROAD	
RETAINING WALL	
STONE WALL	
STREAM, RIVER	
LAKE, POND	
WETLANDS	

21	22	23
	27	28
	32	33

KEY

TOWN OF UXBRIDGE
 WORCESTER COUNTY, MASSACHUSETTS
 TAX ASSESSORS MAP
MAP -27

200 0 200 400
 SCALE: 1 INCH = 200 FEET



PREPARED BY:
STONE & WEBSTER ENGINEERING CORPORATION
 245 SUMMER ST. BOSTON, MASSACHUSETTS

JOB NO.	ISSUE	APPROVED BY	DATE		
16463	ORIGINAL	R.F. DONOVAN/W.E. HOLLAND	DEC. 31, 1987		
REVISIONS					
NO.	APPROVED BY	DATE	NO.	APPROVED BY	DATE
1	DONOVAN / HOLLAND	DEC 31, 1988			
2	RICHARD F. DONOVAN	DEC 31, 1989			
3	<i>Richard F. Donovan</i>	DEC 31, 1990			

PLANIMETRIC MAPPING PREPARED BY:
GEOD CORPORATION
 73 OAK RIDGE ROAD-OAK RIDGE, N.J. 07439
 FROM AERIAL PHOTOGRAPHY, DATED DEC. 1986

NOTES:
 GRID : MASSACHUSETTS STATE COORDINATE SYSTEM
 THIS MAP IS MAINTAINED FOR TAX ASSESSMENT PURPOSES ONLY.
 NO OTHER USE IS AUTHORIZED.

MAP MATCH LINE
 STATE & TOWN LINE
 PARCEL NUMBER
 LOT LINE

2222

DENOTES COMMON OWNER
 SCALED DIMENSION
 RECORD DIMENSION
 PARCEL AREA
 CEMETERY
 HOUSE STREET NUMBER
 REVISED & REPRINTED BY
CARTOGRAPHIC ASSOCIATES, INC.
 LITTLETON, N.H. 03561

LEGEND

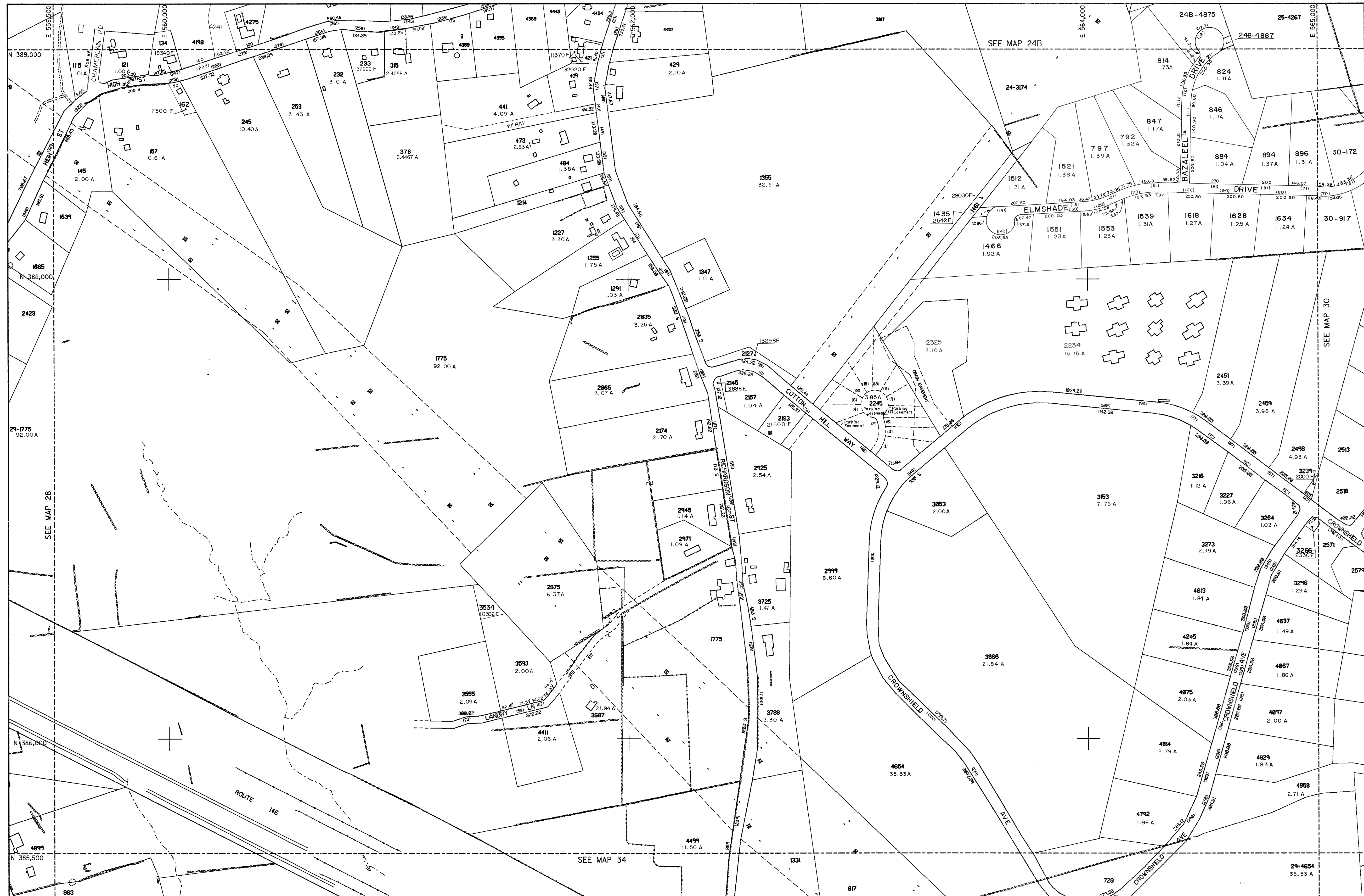
- BUILDING
- FENCE
- RAILROAD
- RETAINING WALL
- STONE WALL
- STREAM, RIVER
- LAKE, POND
- WETLANDS

22	23	24
27	28	29
32	33	34

KEY

TOWN OF UXBRIDGE
 WORCESTER COUNTY, MASSACHUSETTS
 TAX ASSESSORS MAP
MAP - 28

200 0 200 400
 SCALE: 1 INCH = 200 FEET



PREPARED BY:
STONE & WEBSTER ENGINEERING CORPORATION
 245 SUMMER ST. BOSTON, MASSACHUSETTS

JOB NO.	ISSUE	APPROVED BY	DATE		
16463	ORIGINAL	R.F. DONOVAN/W.E. HOLLAND	DEC. 31, 1987		
REVISIONS					
NO.	APPROVED BY	DATE	NO.	APPROVED BY	DATE
1	DONOVAN / HOLLAND	DEC 31, 1988			
2	RICHARD F. DONOVAN	DEC 31, 1989			
3A	<i>Richard F. Donovan</i>	DEC 31, 1990			

PLANIMETRIC MAPPING PREPARED BY:
GEOD CORPORATION
 73 OAK RIDGE ROAD-OAK RIDGE, N.J. 07438
 FROM AERIAL PHOTOGRAPHY, DATED DEC. 1986

NOTES:
 GRID: MASSACHUSETTS STATE PLANE COORDINATE SYSTEM
 THIS MAP IS MAINTAINED FOR TAX ASSESSMENT PURPOSES ONLY.
 NO OTHER USE IS AUTHORIZED.

MAP MATCH LINE
 STATE & TOWN LINE
 PARCEL NUMBER
 LOT LINE

LEGEND

- BUILDING
- FENCE
- RAILROAD
- RETAINING WALL
- STONE WALL
- STREAM, RIVER
- LAKE, POND
- WETLANDS

2222
 S
 100 S
 142.52
 18.2 A
 CEMETERY
 HOUSE STREET NUMBER (200)
 REVISED & REPRINTED BY
CARTOGRAPHIC ASSOCIATES, INC.
 LITTLETON, N.H. 03561

23	24	25
28	29	30
33	34	35

KEY

TOWN OF UXBRIDGE
 WORCESTER COUNTY, MASSACHUSETTS
 TAX ASSESSORS MAP
MAP - 29

200 0 200 400
 SCALE: 1 INCH = 200 FEET

MODEL: LUXMP29.DGN



PREPARED BY:
STONE & WEBSTER ENGINEERING CORPORATION
 245 SUMMER ST. BOSTON, MASSACHUSETTS

JOB NO. 16463	ISSUE ORIGINAL	APPROVED BY R.F.DONOVAN/W.E.HOLLAND	DATE DEC. 31, 1987		
REVISIONS					
NO.	APPROVED BY	DATE	NO.	APPROVED BY	DATE
1	DONOVAN / HOLLAND	DEC 31, 1988			
2	RICHARD F. DONOVAN	DEC 31, 1989			
3A	<i>Richard F. Donovan</i>	DEC 31, 1990			

PLANIMETRIC MAPPING PREPARED BY:
GEOD CORPORATION
 73 OAK RIDGE ROAD-OAK RIDGE, N.J. 07438
 FROM AERIAL PHOTOGRAPHY, DATED DEC. 1986

NOTES:
 GRID : MASSACHUSETTS STATE PLANE COORDINATE SYSTEM
 THIS MAP IS MAINTAINED FOR TAX ASSESSMENT PURPOSES ONLY.
 NO OTHER USE IS AUTHORIZED.

MAP MATCH LINE
 STATE & TOWN LINE
 PARCEL NUMBER
 LOT LINE

DENOTES COMMON OWNER
 SCALED DIMENSION
 RECORD DIMENSION
 PARCEL AREA
 CEMETERY
 HOUSE STREET NUMBER (200)
 REVISED & REPRINTED BY
CARTOGRAPHIC ASSOCIATES, INC.
 LITTLETON, N.H. 03561

LEGEND

BUILDING	
FENCE	
RAILROAD	
RETAINING WALL	
STONE WALL	
STREAM, RIVER	
LAKE, POND	
WETLANDS	

24	25	26
29	30	31
34	35	36

KEY

TOWN OF UXBRIDGE
 WORCESTER COUNTY, MASSACHUSETTS
 TAX ASSESSORS MAP
MAP - 30

200 0 200 400
 SCALE: 1 INCH = 200 FEET

MODEL:UXMP30.DGN



PREPARED BY:
STONE & WEBSTER ENGINEERING CORPORATION
 245 SUMMER ST. BOSTON, MASSACHUSETTS

JOB NO. 16463	ISSUE ORIGINAL	APPROVED BY R.F.DONOVAN/W.E.HOLLAND	DATE DEC. 31, 1987		
REVISIONS					
NO.	APPROVED BY	DATE	NO.	APPROVED BY	DATE
1	DONOVAN / HOLLAND	DEC 31, 1988			
2	RICHARD F. DONOVAN	DEC 31, 1989			
3A	Richard F. Donovan	DEC 31, 1990			

PLANIMETRIC MAPPING PREPARED BY:
GEOD CORPORATION
 73 OAK RIDGE ROAD-OAK RIDGE, N.J. 07438
 FROM AERIAL PHOTOGRAPHY, DATED DEC. 1986

NOTES:
 GRID : MASSACHUSETTS STATE PLANE COORDINATE SYSTEM
 THIS MAP IS MAINTAINED FOR TAX ASSESSMENT PURPOSES ONLY.
 NO OTHER USE IS AUTHORIZED.

LEGEND

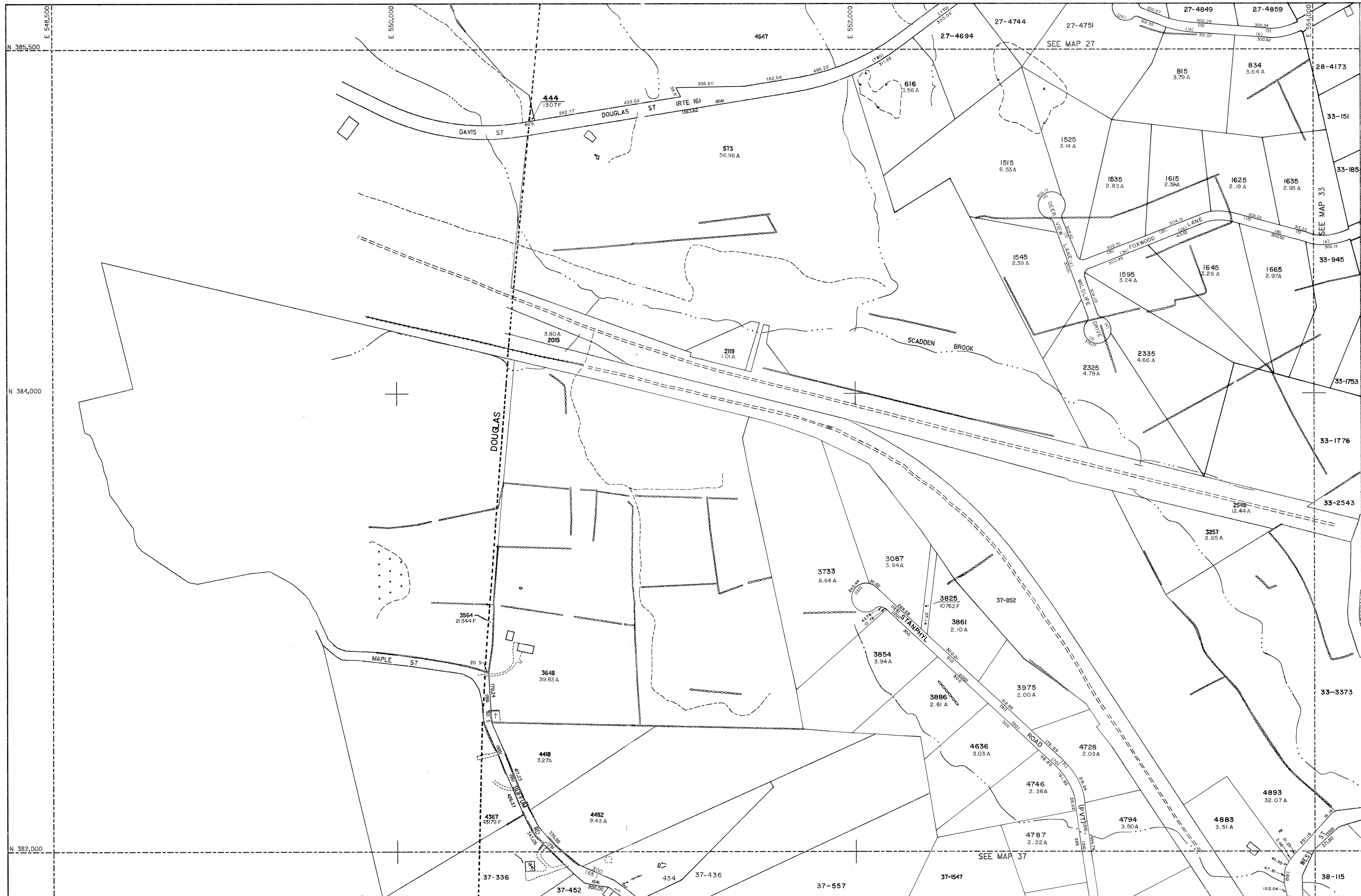
MAP MATCH LINE	---	BUILDING	
STATE & TOWN LINE	----	FENCE	
PARCEL NUMBER	2222	RAILROAD	
LOT LINE	---	RETAINING WALL	
DENOTES COMMON OWNER	Σ	STONE WALL	
SCALED DIMENSION	100 S	STREAM, RIVER	
RECORD DIMENSION	142.52	LAKE, POND	
PARCEL AREA	18.2 A	WETLANDS	
CEMETERY	↑		
HOUSE STREET NUMBER (200)			
REVISED & REPRINTED BY			
CARTOGRAPHIC ASSOCIATES, INC.			
LITTLETON, N.H. 03561			

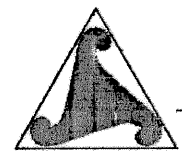
25	26
30	31
35	36

KEY


TOWN OF UXBRIDGE
 WORCESTER COUNTY, MASSACHUSETTS
 TAX ASSESSORS MAP
MAP - 31

200 0 200 400
 SCALE: 1 INCH = 200 FEET




PREPARED BY:
STONE & WEBSTER ENGINEERING CORPORATION
 245 SUMMER ST. BOSTON, MASSACHUSETTS

JOB NO.	ISSUE	APPROVED BY	DATE		
16463	ORIGINAL	R.F.DONOVAN/W.E.HOLLAND	DEC. 31, 1987		
REVISIONS					
NO.	APPROVED BY	DATE	NO.	APPROVED BY	DATE
1	DONOVAN / HOLLAND	DEC 31, 1988			
2	RICHARD F. DONOVAN	DEC 31, 1988			
3	<i>Richard F. Donovan</i>	DEC 31, 1990			

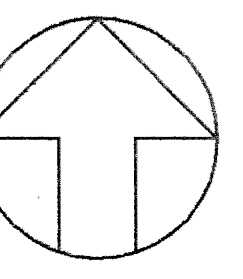

PLANIMETRIC MAPPING PREPARED BY:
GEOD CORPORATION
 73 OAK RIDGE ROAD-OAK RIDGE, N.J. 07438
 FROM AERIAL PHOTOGRAPHY, DATED DEC. 1986

NOTES:
 GRID : MASSACHUSETTS STATE PLANE COORDINATE SYSTEM
 THIS MAP IS MAINTAINED FOR TAX ASSESSMENT PURPOSES ONLY.
 NO OTHER USE IS AUTHORIZED.

LEGEND

MAP MATCH LINE	---
STATE & TOWN LINE	---
PARCEL NUMBER	2222
LOT LINE	---
DENOTES COMMON OWNER	
SCALED DIMENSION	100 S
RECORD DIMENSION	142.52
PARCEL AREA	18.2 A
CEMETERY	†
HOUSE STREET NUMBER	(200)
REVISED & REPRINTED BY	
CARTOGRAPHIC ASSOCIATES, INC.	
LITTLETON, N.H. 03561	

BUILDING	
FENCE	
RAILROAD	
RETAINING WALL	
STONE WALL	
STREAM, RIVER	
LAKE, POND	
WETLANDS	



27	28
32	33
37	38

KEY

TOWN OF UXBRIDGE
 WORCESTER COUNTY, MASSACHUSETTS
TAX ASSESSORS MAP
MAP - 32

200 0 200 400
 SCALE: 1 INCH = 200 FEET



PREPARED BY:
STONE & WEBSTER ENGINEERING CORPORATION
 245 SUMMER ST. BOSTON, MASSACHUSETTS

JOB NO.	ISSUE	APPROVED BY	DATE		
16463	ORIGINAL	R.F. DONOVAN/W.E. HOLLAND	DEC. 31, 1987		
REVISIONS					
NO.	APPROVED BY	DATE	NO.	APPROVED BY	DATE
1	DONOVAN / HOLLAND	DEC 31, 1988			
2	RICHARD F. DONOVAN	DEC 31, 1989			
3	Richard F. Donovan	DEC 31, 1990			

PLANIMETRIC MAPPING PREPARED BY:
GEOD CORPORATION
 73 OAK RIDGE ROAD-OAK RIDGE, N.J. 07438
 FROM AERIAL PHOTOGRAPHY, DATED DEC. 1986

NOTES:
 GRID : MASSACHUSETTS STATE PLANE COORDINATE SYSTEM
 THIS MAP IS MAINTAINED FOR TAX ASSESSMENT PURPOSES ONLY.
 NO OTHER USE IS AUTHORIZED.

LEGEND

MAP MATCH LINE	---	BUILDING	
STATE & TOWN LINE	---	FENCE	
PARCEL NUMBER	2222	RAILROAD	
LOT LINE	---	RETAINING WALL	
DENOTES COMMON OWNER	∩	STONE WALL	
SCALED DIMENSION	100 S	STREAM, RIVER	
RECORD DIMENSION	142.52	LAKE, POND	
PARCEL AREA	18.2 A	WETLANDS	
CEMETERY	↑		
HOUSE STREET NUMBER	(200)		
REVISED & REPRINTED BY			
CARTOGRAPHIC ASSOCIATES, INC.			
LITTLETON, N.H. 03561			

28	29	30
33	34	35
38	39	40

KEY

TOWN OF UXBRIDGE
 WORCESTER COUNTY, MASSACHUSETTS
 TAX ASSESSORS MAP
MAP - 34

200 0 200 400
 SCALE: 1 INCH = 200 FEET



PARCEL	AREA
451	7680
452	9302

PREPARED BY:
STONE & WEBSTER ENGINEERING CORPORATION
 245 SUMMER ST. BOSTON, MASSACHUSETTS

JOB NO.	ISSUE	APPROVED BY	DATE		
16463	ORIGINAL	R.F. DONOVAN/W.E. HOLLAND	DEC. 31, 1987		
REVISIONS					
NO.	APPROVED BY	DATE	NO.	APPROVED BY	DATE
1	DONOVAN / HOLLAND	DEC 31, 1988			
2	RICHARD F. DONOVAN	DEC 31, 1988			
3A	Richard F. Donovan	DEC 31, 1990			

PLANIMETRIC MAPPING PREPARED BY:
GEOD CORPORATION
 73 OAK RIDGE ROAD-OAK RIDGE, N.J. 07438
 FROM AERIAL PHOTOGRAPHY, DATED DEC. 1986

NOTES:
 GRID : MASSACHUSETTS STATE PLANE COORDINATE SYSTEM
 THIS MAP IS MAINTAINED FOR TAX ASSESSMENT PURPOSES ONLY.
 NO OTHER USE IS AUTHORIZED.

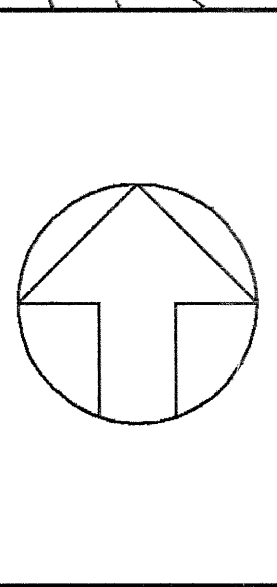
MAP MATCH LINE
 STATE & TOWN LINE
 PARCEL NUMBER
 LOT LINE

2222

DENOTES COMMON OWNER
 SCALED DIMENSION 100 S
 RECORD DIMENSION 142.52
 PARCEL AREA 18.2 A
 CEMETERY ↑
 HOUSE STREET NUMBER (200)
 REVISED & REPRINTED BY
CARTOGRAPHIC ASSOCIATES, INC.
 LITTLETON, N.H. 03561

LEGEND

- BUILDING
- FENCE
- RAILROAD
- RETAINING WALL
- STONE WALL
- STREAM, RIVER
- LAKE, POND
- WETLANDS



29	30	31
34	35	36
39	40	41

KEY

TOWN OF UXBRIDGE
 WORCESTER COUNTY, MASSACHUSETTS
 TAX ASSESSORS MAP
MAP - 35

200 0 200 400
 SCALE: 1 INCH = 200 FEET



PREPARED BY:
STONE & WEBSTER ENGINEERING CORPORATION
 245 SUMMER ST. BOSTON, MASSACHUSETTS

JOB NO.	ISSUE	APPROVED BY	DATE		
16463	ORIGINAL	R.F. DONOVAN/W.E. HOLLAND	DEC. 31, 1987		
REVISIONS					
NO.	APPROVED BY	DATE	NO.	APPROVED BY	DATE
1	DONOVAN / HOLLAND	DEC 31, 1988			
2	RICHARD F. DONOVAN	DEC 31, 1988			
3	<i>Richard F. Donovan</i>	DEC 31, 1990			

PLANIMETRIC MAPPING PREPARED BY:
GEOD CORPORATION
 73 OAK RIDGE ROAD-OAK RIDGE, N.J. 07438
 FROM AERIAL PHOTOGRAPHY, DATED DEC. 1986

NOTES:
 GRID : MASSACHUSETTS STATE PLANE COORDINATE SYSTEM
 THIS MAP IS MAINTAINED FOR TAX ASSESSMENT PURPOSES ONLY.
 NO OTHER USE IS AUTHORIZED.

LEGEND

MAP MATCH LINE	---	BUILDING	
STATE & TOWN LINE	---	FENCE	
PARCEL NUMBER	2222	RAILROAD	
LOT LINE	---	RETAINING WALL	
DENOTES COMMON OWNER	Σ	STONE WALL	
SCALED DIMENSION	100 S	STREAM, RIVER	
RECORD DIMENSION	142.52	LAKE, POND	
PARCEL AREA	18.2 A	WETLANDS	
CEMETERY	↑		
HOUSE STREET NUMBER	(200)		
REVISED & REPRINTED BY			
CARTOGRAPHIC ASSOCIATES, INC.			
LITTLETON, N.H. 03561			

30	31	
35	36	
40	41	

KEY

TOWN OF UXBRIDGE
 WORCESTER COUNTY, MASSACHUSETTS
 TAX ASSESSORS MAP
MAP - 36

200 0 200 400
 SCALE: 1 INCH = 200 FEET



PREPARED BY:
STONE & WEBSTER ENGINEERING CORPORATION
 245 SUMMER ST. BOSTON, MASSACHUSETTS

JOB NO.	ISSUE	APPROVED BY	DATE		
16463	ORIGINAL	R.F.DONOVAN/W.E.HOLLAND	DEC. 31, 1987		
REVISIONS					
NO.	APPROVED BY	DATE	NO.	APPROVED BY	DATE
1	DONOVAN / HOLLAND	DEC 31, 1988			
2	RICHARD F. DONOVAN	DEC 31, 1989			
3	<i>Richard F. Donovan</i>	DEC 31, 1990			

PLANIMETRIC MAPPING PREPARED BY:
GEOD CORPORATION
 73 OAK RIDGE ROAD-OAK RIDGE, N.J. 07438
 FROM AERIAL PHOTOGRAPHY, DATED DEC. 1986

NOTES:
 GRID : MASSACHUSETTS STATE PLANE COORDINATE SYSTEM
 THIS MAP IS MAINTAINED FOR TAX ASSESSMENT PURPOSES ONLY.
 NO OTHER USE IS AUTHORIZED.

LEGEND

MAP MATCH LINE	---
STATE & TOWN LINE	----
PARCEL NUMBER	2222
LOT LINE	----
DENOTES COMMON OWNER	
SCALED DIMENSION	100 S
RECORD DIMENSION	142.52
PARCEL AREA	18.2 A
CEMETERY	+
HOUSE STREET NUMBER	(200)
REVISED & REPRINTED BY CARTOGRAPHIC ASSOCIATES, INC. LITTLETON, N.H. 03561	
BUILDING	
FENCE	
RAILROAD	
RETAINING WALL	
STONE WALL	
STREAM, RIVER	
LAKE, POND	
WETLANDS	

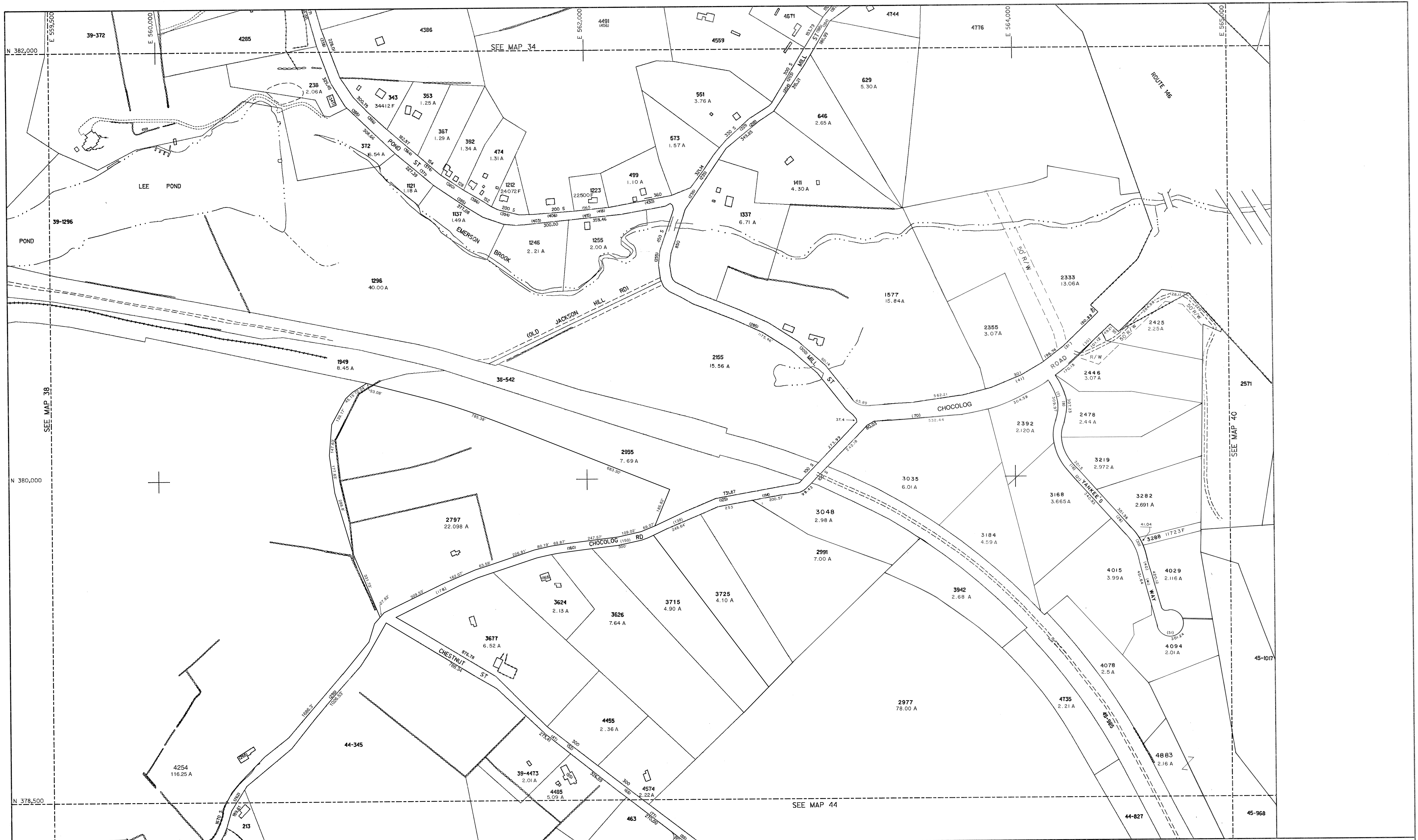
32	33
37	38
42	43

KEY

TOWN OF UXBRIDGE
 WORCESTER COUNTY, MASSACHUSETTS
 TAX ASSESSORS MAP
MAP - 37

200 0 200 400
 SCALE: 1 INCH = 200 FEET





PREPARED BY:
STONE & WEBSTER ENGINEERING CORPORATION
 245 SUMMER ST. BOSTON, MASSACHUSETTS

JOB NO.	ISSUE	APPROVED BY	DATE
16463	ORIGINAL	R.F.DONOVAN/W.E.HOLLAND	DEC. 31, 1987

REVISIONS					
NO.	APPROVED BY	DATE	NO.	APPROVED BY	DATE
1	DONOVAN / HOLLAND	DEC 31, 1988			
2	RICHARD F. DONOVAN	DEC 31, 1989			
3	Richard F. Donovan	DEC 31, 1990			

PLANIMETRIC MAPPING PREPARED BY:
GEOD CORPORATION
 73 OAK RIDGE ROAD-OAK RIDGE, N.J. 07438
 FROM AERIAL PHOTOGRAPHY, DATED DEC. 1986

NOTES:
 GRID : MASSACHUSETTS STATE PLANE COORDINATE SYSTEM
 THIS MAP IS MAINTAINED FOR TAX ASSESSMENT PURPOSES ONLY.
 NO OTHER USE IS AUTHORIZED.

LEGEND

MAP MATCH LINE	---	BUILDING	
STATE & TOWN LINE	---	FENCE	
PARCEL NUMBER	2222	RAILROAD	
LOT LINE	---	RETAINING WALL	
DENOTES COMMON OWNER	S	STONE WALL	
SCALED DIMENSION	100 S	STREAM, RIVER	
RECORD DIMENSION	142.52	LAKE, POND	
PARCEL AREA	18.2 A	WETLANDS	
CEMETERY	↑		
HOUSE STREET NUMBER	(200)		
REVISED & REPRINTED BY	CARTOGRAPHIC ASSOCIATES, INC.		
	LITTLETON, N.H. 03561		

33	34	35
38	39	40
43	44	45

KEY

TOWN OF UXBRIDGE
 WORCESTER COUNTY, MASSACHUSETTS
 TAX ASSESSORS MAP
MAP - 39

200 0 200 400
 SCALE: 1 INCH = 200 FEET



PREPARED BY:
STONE & WEBSTER ENGINEERING CORPORATION
 245 SUMMER ST. BOSTON, MASSACHUSETTS

JOB NO.	ISSUE	APPROVED BY	DATE
16463	ORIGINAL	R.F.DONOVAN/W.E.HOLLAND	DEC. 31, 1987

NO.	APPROVED BY	DATE	NO.	APPROVED BY	DATE
1	DONOVAN / HOLLAND	DEC 31, 1988			
2	RICHARD F. DONOVAN	DEC 31, 1989			
3A	Richard F. Donovan	DEC 31, 1990			

PLANIMETRIC MAPPING PREPARED BY:
GEOD CORPORATION
 73 OAK RIDGE ROAD-OAK RIDGE,N.J. 07438
 FROM AERIAL PHOTOGRAPHY, DATED DEC. 1986

NOTES:
 GRID : MASSACHUSETTS STATE PLANE COORDINATE SYSTEM
 THIS MAP IS MAINTAINED FOR TAX ASSESSMENT PURPOSES ONLY.
 NO OTHER USE IS AUTHORIZED.

LEGEND

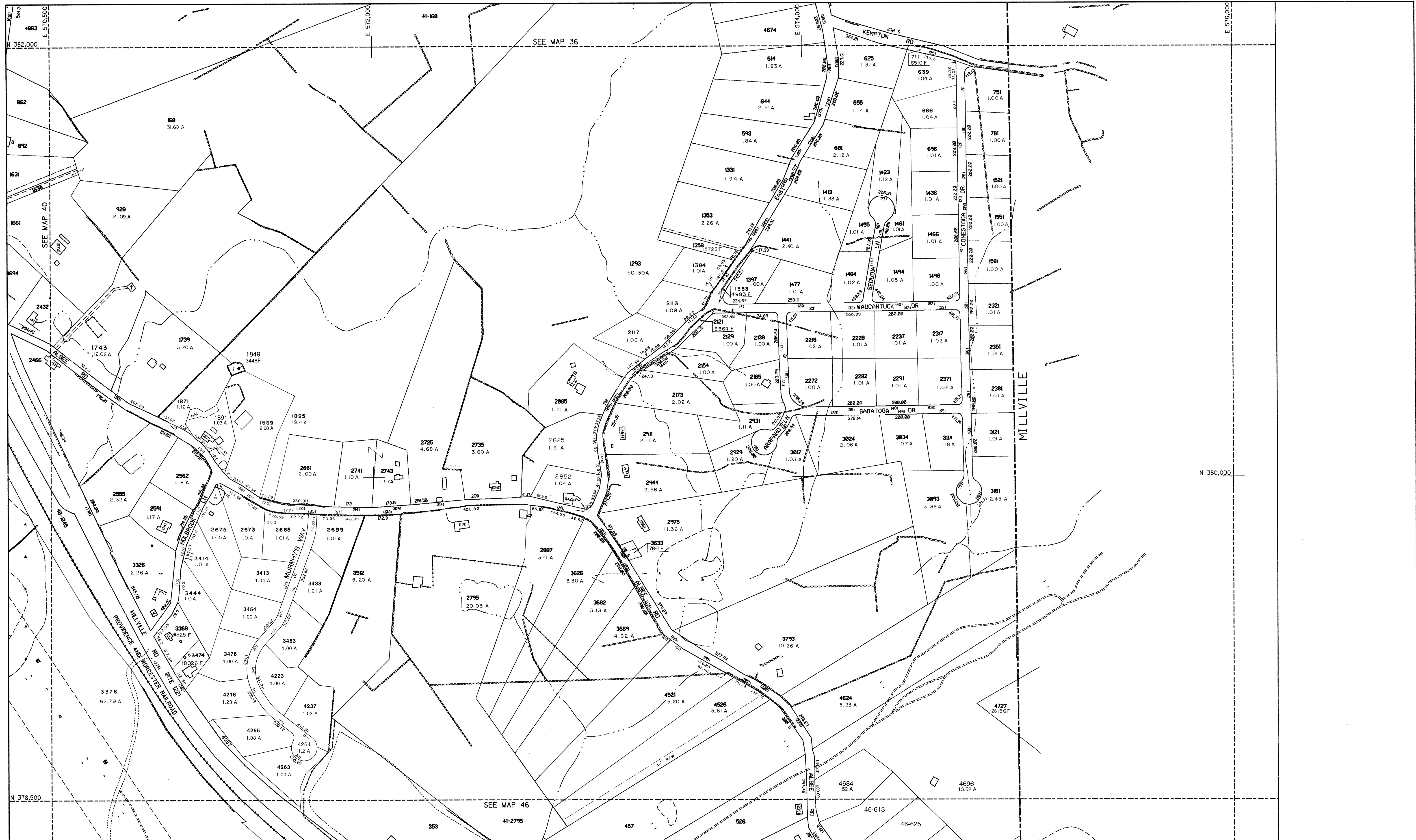
MAP MATCH LINE	---	BUILDING	
STATE & TOWN LINE	---	FENCE	
PARCEL NUMBER	2222	RAILROAD	
LOT LINE	---	RETAINING WALL	
DNOTES COMMON OWNER	Σ	STONE WALL	
SCALED DIMENSION	100 S	STREAM, RIVER	
RECORD DIMENSION	142.52	LAKE, POND	
PARCEL AREA	18.2 A	WETLANDS	
CEMETERY	↑		
HOUSE STREET NUMBER (200)			
REVISED & REPRINTED BY			
CARTOGRAPHIC ASSOCIATES, INC.			
LITTLETON, N.H. 03561			


34	35	36
39	40	41
44	45	46

KEY


TOWN OF UXBRIDGE
 WORCESTER COUNTY, MASSACHUSETTS
 TAX ASSESSORS MAP
MAP - 40

200 0 200 400
 SCALE: 1 INCH = 200 FEET




PREPARED BY:
STONE & WEBSTER ENGINEERING CORPORATION
 245 SUMMER ST. BOSTON, MASSACHUSETTS



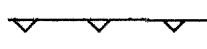


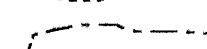


JOB NO.	ISSUE	APPROVED BY	DATE		
16463	ORIGINAL	R.F. DONOVAN/W.E. HOLLAND	DEC. 31, 1987		
REVISIONS					
NO.	APPROVED BY	DATE	NO.	APPROVED BY	DATE
1	DONOVAN / HOLLAND	DEC 31, 1988			
2	RICHARD F. DONOVAN	DEC 31, 1989			
3A	Richard F. Donovan	DEC 31, 1990			

PLANIMETRIC MAPPING PREPARED BY:

GEOD CORPORATION
 73 OAK RIDGE ROAD-OAK RIDGE, N.J. 07438
 FROM AERIAL PHOTOGRAPHY, DATED DEC. 1986

NOTES:
 GRID: MASSACHUSETTS STATE PLANE COORDINATE SYSTEM
 THIS MAP IS MAINTAINED FOR TAX ASSESSMENT PURPOSES ONLY.
 NO OTHER USE IS AUTHORIZED.


MAP MATCH LINE -----
STATE & TOWN LINE - - - - -
PARCEL NUMBER 2222
LOT LINE - - - - -
DENOTES COMMON OWNER ∑
SCALED DIMENSION 100 S
RECORD DIMENSION 142.52
PARCEL AREA 18.2 A
CEMETERY (20)
HOUSE STREET NUMBER (200)
 REVISED & REPRINTED BY
CARTOGRAPHIC ASSOCIATES, INC.
 LITTLETON, N.H. 03561

LEGEND


BUILDING	
FENCE	
RAILROAD	
RETAINING WALL	
STONE WALL	
STREAM, RIVER	
LAKE, POND	
WETLANDS	

35	36
40	(41)
45	46

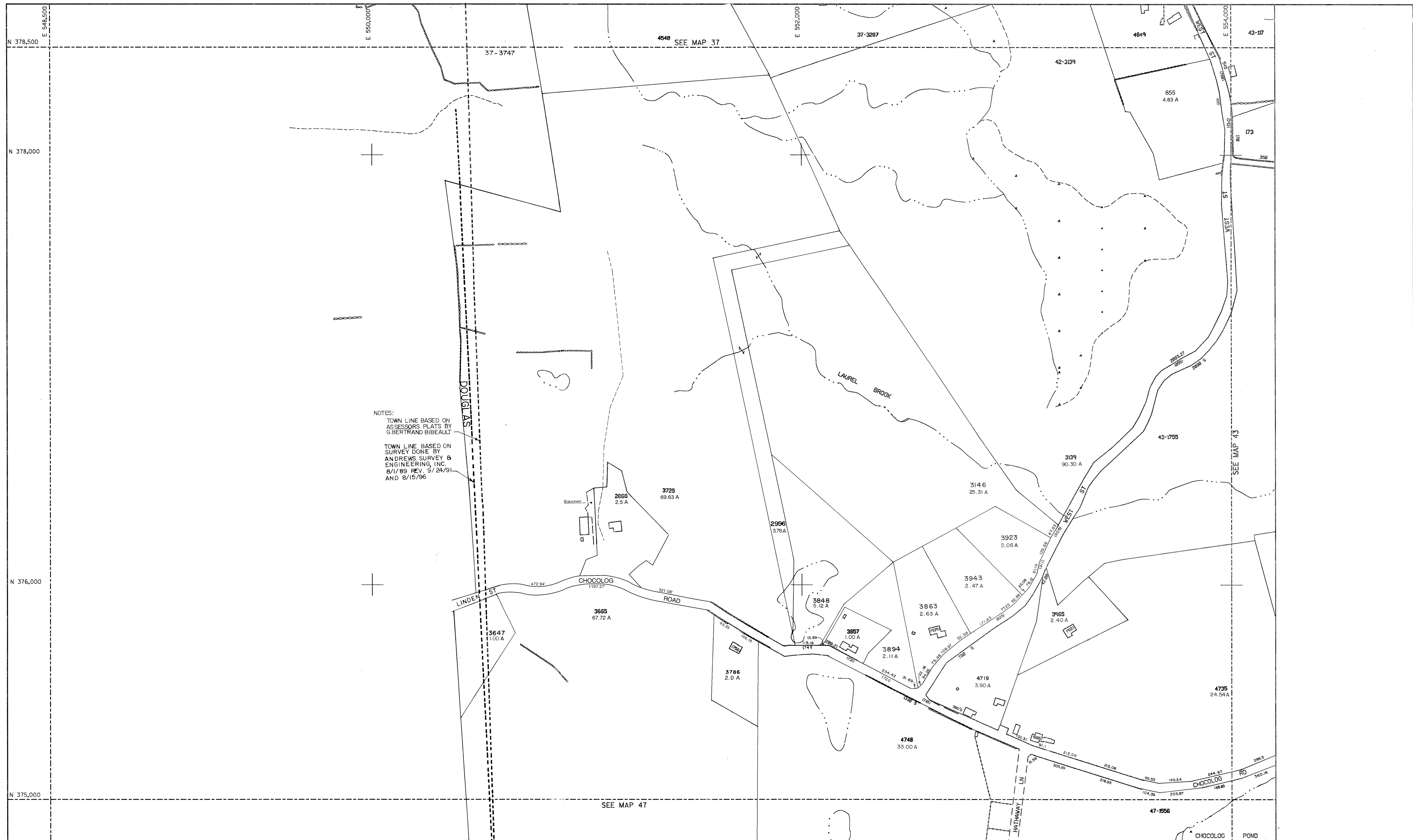
KEY



TOWN OF UXBRIDGE
 WORCESTER COUNTY, MASSACHUSETTS
TAX ASSESSORS MAP
MAP - 41



SCALE: 1 INCH = 200 FEET



NOTES:
 TOWN LINE BASED ON ASSESSORS PLATS BY G.BERTRAND BIBEALU
 TOWN LINE BASED ON SURVEY DONE BY ANDREWS SURVEY & ENGINEERING, INC. 8/1/89 REV. 9/24/91 AND 8/15/96

PREPARED BY:
STONE & WEBSTER ENGINEERING CORPORATION
 245 SUMMER ST. BOSTON, MASSACHUSETTS

JOB NO.	ISSUE	APPROVED BY	DATE		
16463	ORIGINAL	R.F.DONOVAN/W.E.HOLLAND	DEC. 31, 1987		
REVISIONS					
NO.	APPROVED BY	DATE	NO.	APPROVED BY	DATE
1	DONOVAN / HOLLAND	DEC 31, 1988			
2	RICHARD F. DONOVAN	DEC 31, 1989			
3A	<i>Richard F. Donovan</i>	DEC 31, 1990			

PLANIMETRIC MAPPING PREPARED BY:
GEOD CORPORATION
 73 OAK RIDGE ROAD-OAK RIDGE,N.J. 07438
 FROM AERIAL PHOTOGRAPHY, DATED DEC. 1986

NOTES:
 GRID : MASSACHUSETTS STATE PLANE COORDINATE SYSTEM
 THIS MAP IS MAINTAINED FOR TAX ASSESSMENT PURPOSES ONLY.
 NO OTHER USE IS AUTHORIZED.

LEGEND

MAP MATCH LINE	---
STATE & TOWN LINE	----
PARCEL NUMBER	2222
LOT LINE	----
DENOTES COMMON OWNER	Σ
SCALED DIMENSION	100 S
RECORD DIMENSION	142.52
PARCEL AREA	18.2 A
CEMETERY	†
HOUSE STREET NUMBER	(200)
REVISED & REPRINTED BY	CARTOGRAPHIC ASSOCIATES, INC.
	LITTLETON, N.H. 03561

BUILDING	
FENCE	
RAILROAD	
RETAINING WALL	
STONE WALL	
STREAM, RIVER	
LAKE, POND	
WETLANDS	


37	38
42	43
47	48

KEY


TOWN OF UXBRIDGE
 WORCESTER COUNTY, MASSACHUSETTS
 TAX ASSESSORS MAP
MAP - 42

200 0 200 400
 SCALE: 1 INCH = 200 FEET




PREPARED BY:
STONE & WEBSTER ENGINEERING CORPORATION
 245 SUMMER ST. BOSTON, MASSACHUSETTS

JOB NO.	ISSUE	APPROVED BY	DATE		
16463	ORIGINAL	R.F. DONOVAN/W.E. HOLLAND	DEC. 31, 1987		
REVISIONS					
NO.	APPROVED BY	DATE	NO.	APPROVED BY	DATE
1	DONOVAN / HOLLAND	DEC 31, 1988			
2	RICHARD F. DONOVAN	DEC 31, 1989			
3	<i>Richard F. Donovan</i>	DEC 31, 1990			


PLANIMETRIC MAPPING PREPARED BY:
GEOD CORPORATION
 73 OAK RIDGE ROAD-OAK RIDGE, N.J. 07438
 FROM AERIAL PHOTOGRAPHY, DATED DEC. 1986

NOTES:
 GRID : MASSACHUSETTS STATE PLANE COORDINATE SYSTEM
 THIS MAP IS MAINTAINED FOR TAX ASSESSMENT PURPOSES ONLY.
 NO OTHER USE IS AUTHORIZED.

MAP MATCH LINE - - - - -
STATE & TOWN LINE - - - - -
PARCEL NUMBER 2222
LOT LINE - - - - -
 DENOTES COMMON OWNER Σ
 SCALED DIMENSION 100 S
 RECORD DIMENSION 142.52
 PARCEL AREA 18.2 A
 CEMETERY \dagger
 HOUSE STREET NUMBER (200)
 REVISED & REPRINTED BY
CARTOGRAPHIC ASSOCIATES, INC.
 LITTLETON, N.H. 03561

LEGEND

BUILDING	
FENCE	
RAILROAD	
RETAINING WALL	
STONE WALL	
STREAM, RIVER	
LAKE, POND	
WETLANDS	

37	38	39
42	43	44
47	48	49

KEY

TOWN OF UXBRIDGE
 WORCESTER COUNTY, MASSACHUSETTS
TAX ASSESSORS MAP
MAP - 43

200 0 200 400
 SCALE: 1 INCH = 200 FEET



PREPARED BY:
STONE & WEBSTER ENGINEERING CORPORATION
 245 SUMMER ST. BOSTON, MASSACHUSETTS

JOB NO.	ISSUE	APPROVED BY	DATE
16463	ORIGINAL	R.F. DONOVAN / W.E. HOLLAND	DEC. 31, 1987

REVISIONS					
NO.	APPROVED BY	DATE	NO.	APPROVED BY	DATE
1	DONOVAN / HOLLAND	DEC 31, 1988			
2	RICHARD F. DONOVAN	DEC 31, 1989			
3A	<i>Richard F. Donovan</i>	DEC 31, 1990			

PLANIMETRIC MAPPING PREPARED BY:
GEOD CORPORATION
 73 OAK RIDGE ROAD-OAK RIDGE, N.J. 07438
 FROM AERIAL PHOTOGRAPHY, DATED DEC. 1986

NOTES:
 GRID : MASSACHUSETTS STATE PLANE COORDINATE SYSTEM
 THIS MAP IS MAINTAINED FOR TAX ASSESSMENT PURPOSES ONLY.
 NO OTHER USE IS AUTHORIZED.

LEGEND

MAP MATCH LINE	-----
STATE & TOWN LINE	-----
PARCEL NUMBER	2222
LOT LINE	-----
DENOTES COMMON OWNER	Σ
SCALED DIMENSION	100 S
RECORD DIMENSION	142.52
PARCEL AREA	18.2 A
CEMETERY	†
HOUSE STREET NUMBER	(200)
REVISED & REPRINTED BY	CARTOGRAPHIC ASSOCIATES, INC.
	LITTLETON, N.H. 03561

BUILDING	
FENCE	
RAILROAD	
RETAINING WALL	
STONE WALL	
STREAM, RIVER	
LAKE, POND	
WETLANDS	

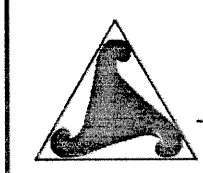
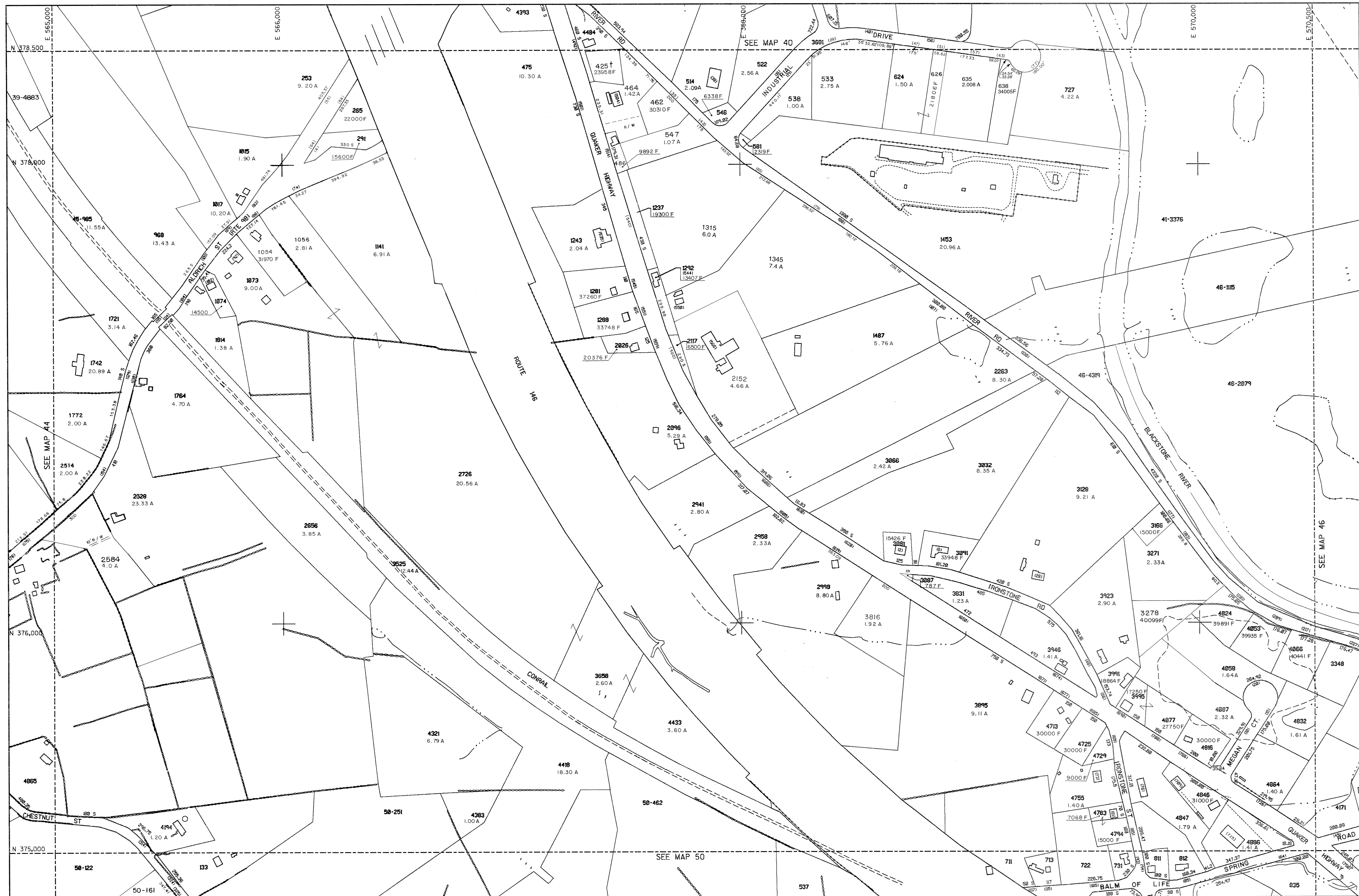
38	39	40
43	44	45
48	49	50

KEY

TOWN OF UXBRIDGE
 WORCESTER COUNTY, MASSACHUSETTS
 TAX ASSESSORS MAP
MAP - 44

SCALE: 1 INCH = 200 FEET

MODEL: UXMP44.DGN



PREPARED BY:
STONE & WEBSTER ENGINEERING CORPORATION
 245 SUMMER ST. BOSTON, MASSACHUSETTS

JOB NO.	ISSUE	APPROVED BY	DATE
16463	ORIGINAL	R.F.DONOVAN/W.E.HOLLAND	DEC. 31, 1987

REVISIONS					
NO.	APPROVED BY	DATE	NO.	APPROVED BY	DATE
1	DONOVAN / HOLLAND	DEC 31, 1988			
2	RICHARD F. DONOVAN	DEC 31, 1989			
3A	Richard F. Donovan	DEC 31, 1990			



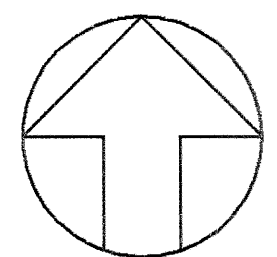
PLANIMETRIC MAPPING PREPARED BY:
GEOD CORPORATION
 73 OAK RIDGE ROAD-OAK RIDGE,N.J. 07438
 FROM AERIAL PHOTOGRAPHY, DATED DEC. 1986

NOTES:
 GRID : MASSACHUSETTS STATE PLANE COORDINATE SYSTEM
 THIS MAP IS MAINTAINED FOR TAX ASSESSMENT PURPOSES ONLY.
 NO OTHER USE IS AUTHORIZED.

LEGEND

MAP MATCH LINE	---
STATE & TOWN LINE	---
PARCEL NUMBER	2222
LOT LINE	---
DENOTES COMMON OWNER	Σ
SCALED DIMENSION	100 S
RECORD DIMENSION	142.52
PARCEL AREA	18.2 A
CEMETERY	†
HOUSE STREET NUMBER	(200)
REVISED & REPRINTED BY:	
CARTOGRAPHIC ASSOCIATES, INC.	
LITTLETON, N.H. 03561	

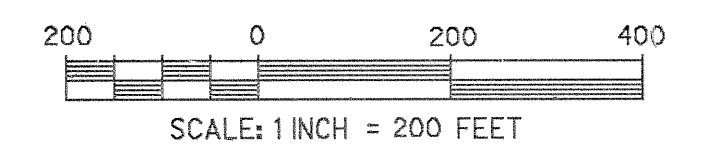
BUILDING	
FENCE	
RAILROAD	
RETAINING WALL	
STONE WALL	
STREAM, RIVER	
LAKE, POND	
WETLANDS	



39	40	41
44	45	46
49	50	51

KEY

TOWN OF UXBRIDGE
 WORCESTER COUNTY, MASSACHUSETTS
 TAX ASSESSORS MAP
MAP - 45





PREPARED BY:
STONE & WEBSTER ENGINEERING CORPORATION
 245 SUMMER ST. BOSTON, MASSACHUSETTS

JOB NO.	ISSUE	APPROVED BY	DATE		
16463	ORIGINAL	R.F.DONOVAN/W.E.HOLLAND	DEC. 31, 1987		
REVISIONS					
NO.	APPROVED BY	DATE	NO.	APPROVED BY	DATE
1	DONOVAN / HOLLAND	DEC 31, 1988			
2	RICHARD F. DONOVAN	DEC 31, 1989			
3	<i>Richard F. Donovan</i>	DEC 31, 1990			

PLANIMETRIC MAPPING PREPARED BY:
GEOD CORPORATION
 73 OAK RIDGE ROAD-OAK RIDGE, N.J. 07438
 FROM AERIAL PHOTOGRAPHY, DATED DEC. 1986

NOTES:
 GRID : MASSACHUSETTS STATE PLANE COORDINATE SYSTEM
 THIS MAP IS MAINTAINED FOR TAX ASSESSMENT PURPOSES ONLY.
 NO OTHER USE IS AUTHORIZED.

MAP MATCH LINE
 STATE & TOWN LINE
 PARCEL NUMBER
 LOT LINE

2222

DENOTES COMMON OWNER
 SCALED DIMENSION 100 S
 RECORD DIMENSION 142.52
 PARCEL AREA 18.2 A
 CEMETERY
 HOUSE STREET NUMBER (200)
 REVISED & REPRINTED BY
CARTOGRAPHIC ASSOCIATES, INC.
 LITTLETON, N.H. 03561

LEGEND

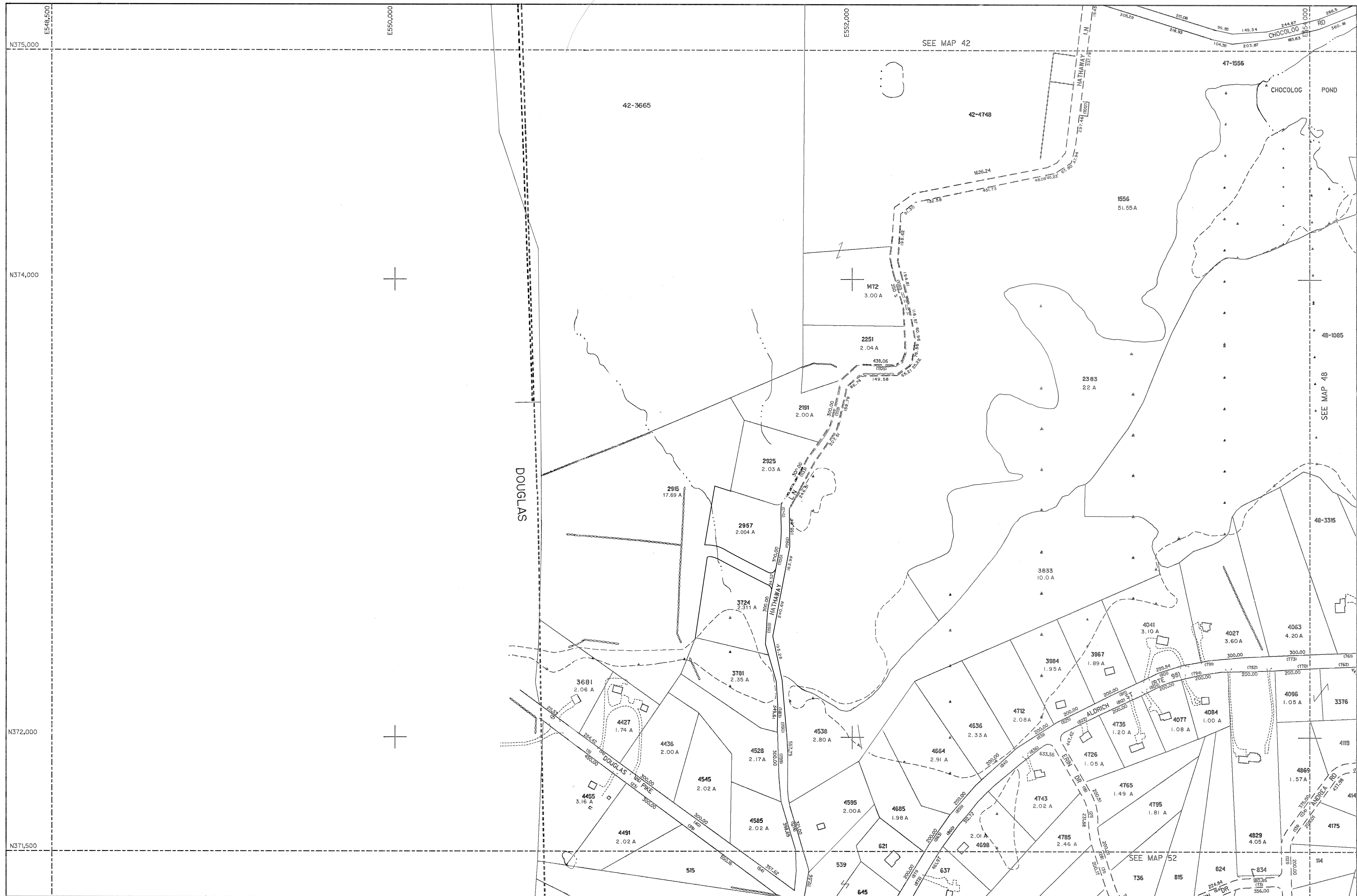
- BUILDING
- FENCE
- RAILROAD
- RETAINING WALL
- STONE WALL
- STREAM, RIVER
- LAKE, POND
- WETLANDS

40	41	
45	(46)	
50	51	

KEY

TOWN OF UXBRIDGE
 WORCESTER COUNTY, MASSACHUSETTS
 TAX ASSESSORS MAP
MAP - 46

200 0 200 400
 SCALE: 1 INCH = 200 FEET



PREPARED BY:
STONE & WEBSTER ENGINEERING CORPORATION
 245 SUMMER ST. BOSTON, MASSACHUSETTS

JOB NO.	ISSUE	APPROVED BY	DATE		
16463	ORIGINAL	R.F.DONOVAN/W.E.HOLLAND	DEC. 31, 1987		
REVISIONS					
NO.	APPROVED BY	DATE	NO.	APPROVED BY	DATE
1	DONOVAN / HOLLAND	DEC 31, 1988			
2	RICHARD F. DONOVAN	DEC 31, 1989			
3	Richard F. Donovan	DEC 31, 1990			

PLANIMETRIC MAPPING PREPARED BY:
GEOD CORPORATION
 73 OAK RIDGE ROAD-OAK RIDGE, N.J. 07438
 FROM AERIAL PHOTOGRAPHY, DATED DEC. 1986

NOTES:
 GRID : MASSACHUSETTS STATE PLANE COORDINATE SYSTEM
 THIS MAP IS MAINTAINED FOR TAX ASSESSMENT PURPOSES ONLY.
 NO OTHER USE IS AUTHORIZED.

LEGEND

MAP MATCH LINE	---
STATE & TOWN LINE	----
PARCEL NUMBER	2222
LOT LINE	----
DENOTES COMMON OWNER	
SCALED DIMENSION	Σ
RECORD DIMENSION	100 S
PARCEL AREA	142.52
CEMETERY	18.2 A
HOUSE STREET NUMBER	↑
REVISED & REPRINTED BY	(200)
CARTOGRAPHIC ASSOCIATES, INC.	
LITTLETON, N.H. 03561	

BUILDING	
FENCE	
RAILROAD	
RETAINING WALL	
STONE WALL	
STREAM, RIVER	
LAKE, POND	
WETLANDS	

42	43
47	48
52	53

KEY

TOWN OF UXBRIDGE
 WORCESTER COUNTY, MASSACHUSETTS
 TAX ASSESSORS MAP
MAP - 47

SCALE: 1 INCH = 200 FEET

MODEL:UXMP47.DGN



PREPARED BY:
STONE & WEBSTER ENGINEERING CORPORATION
 245 SUMMER ST. BOSTON, MASSACHUSETTS

JOB NO. 16463	ISSUE ORIGINAL	APPROVED BY R.F.DONOVAN/W.E.HOLLAND	DATE DEC. 31, 1987		
REVISIONS					
NO.	APPROVED BY	DATE	NO.	APPROVED BY	DATE
1	DONOVAN / HOLLAND	DEC 31, 1988			
2	RICHARD F. DONOVAN	DEC 31, 1989			
3A	Richard F. Donovan	DEC 31, 1990			

PLANIMETRIC MAPPING PREPARED BY:
GEOD CORPORATION
 73 OAK RIDGE ROAD-OAK RIDGE, N.J. 07438
 FROM AERIAL PHOTOGRAPHY, DATED DEC. 1986

NOTES:
 GRID : MASSACHUSETTS STATE PLANE COORDINATE SYSTEM
 THIS MAP IS MAINTAINED FOR TAX ASSESSMENT PURPOSES ONLY.
 NO OTHER USE IS AUTHORIZED.

LEGEND

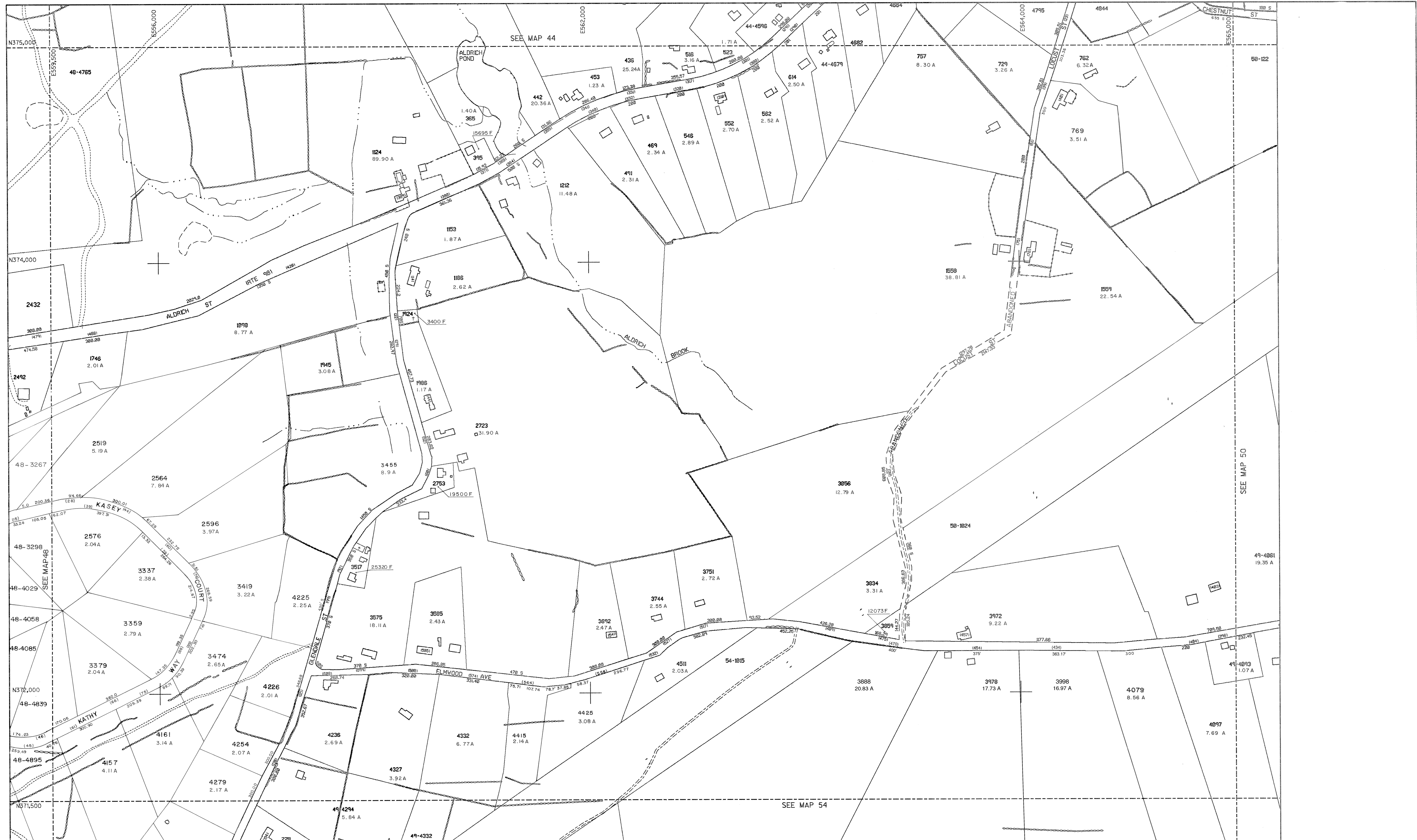
MAP MATCH LINE	-----	BUILDING	
STATE & TOWN LINE	-----	FENCE	
PARCEL NUMBER	2222	RAILROAD	
LOT LINE	-----	RETAINING WALL	
↑ DENOTES COMMON OWNER	Σ	STONE WALL	
SCALED DIMENSION	100 S	STREAM, RIVER	
RECORD DIMENSION	142.52	LAKE, POND	
PARCEL AREA	18.2 A	WETLANDS	
CEMETERY	↑		
HOUSE STREET NUMBER (200)			
REVISED & REPRINTED BY			
CARTOGRAPHIC ASSOCIATES, INC.			
LITTLETON, N.H. 03561			

42	43	44
47	(48)	49
52	53	54

KEY

TOWN OF UXBRIDGE
 WORCESTER COUNTY, MASSACHUSETTS
 TAX ASSESSORS MAP
MAP - 48

200 0 200 400
 SCALE: 1 INCH = 200 FEET



PREPARED BY:
STONE & WEBSTER ENGINEERING CORPORATION
 245 SUMMER ST. BOSTON, MASSACHUSETTS

JOB NO.	ISSUE	APPROVED BY	DATE		
16463	ORIGINAL	R.F. DONOVAN/W.E. HOLLAND	DEC. 31, 1987		
REVISIONS					
NO.	APPROVED BY	DATE	NO.	APPROVED BY	DATE
1	DONOVAN / HOLLAND	DEC 31, 1988			
2	RICHARD F. DONOVAN	DEC 31, 1989			
3A	Richard F. Donovan	DEC 31, 1990			

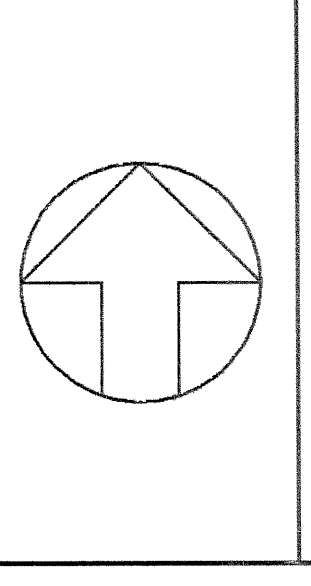
PLANIMETRIC MAPPING PREPARED BY:
GEOD CORPORATION
 73 OAK RIDGE ROAD- OAK RIDGE, N.J. 07438
 FROM AERIAL PHOTOGRAPHY, DATED DEC. 1986

NOTES:
 GRID: MASSACHUSETTS STATE PLANE COORDINATE SYSTEM
 THIS MAP IS MAINTAINED FOR TAX ASSESSMENT PURPOSES ONLY.
 NO OTHER USE IS AUTHORIZED.

MAP MATCH LINE
 STATE & TOWN LINE
 PARCEL NUMBER
 LOT LINE
 DENOTES COMMON OWNER
 SCALED DIMENSION
 RECORD DIMENSION
 PARCEL AREA
 CEMETERY
 HOUSE STREET NUMBER
 REVISED & REPRINTED BY
CARTOGRAPHIC ASSOCIATES, INC.
 LITTLETON, N.H. 03561

LEGEND

- BUILDING
- FENCE
- RAILROAD
- RETAINING WALL
- STONE WALL
- STREAM, RIVER
- LAKE, POND
- WETLANDS



43	44	45
48	(49)	50
53	54	55

KEY

TOWN OF UXBRIDGE
 WORCESTER COUNTY, MASSACHUSETTS
 TAX ASSESSORS MAP
MAP - 49

SCALE: 1 INCH = 200 FEET



PREPARED BY:
STONE & WEBSTER ENGINEERING CORPORATION
 245 SUMMER ST. BOSTON, MASSACHUSETTS

JOB NO.	ISSUE	APPROVED BY	DATE		
16463	ORIGINAL	R.F. DONOVAN / W.E. HOLLAND	DEC. 31, 1987		
REVISIONS					
NO.	APPROVED BY	DATE	NO.	APPROVED BY	DATE
1	DONOVAN / HOLLAND	DEC 31, 1988			
2	RICHARD F. DONOVAN	DEC 31, 1989			
3	<i>Richard F. Donovan</i>	DEC 31, 1990			

PLANIMETRIC MAPPING PREPARED BY:
GEOD CORPORATION
 73 OAK RIDGE ROAD-OAK RIDGE, N.J. 07438
 FROM AERIAL PHOTOGRAPHY, DATED DEC. 1986

NOTES:
 GRID: MASSACHUSETTS STATE PLANE COORDINATE SYSTEM
 THIS MAP IS MAINTAINED FOR TAX ASSESSMENT PURPOSES ONLY.
 NO OTHER USE IS AUTHORIZED.

MAP MATCH LINE ---
 STATE & TOWN LINE - - -
 PARCEL NUMBER 2222
 LOT LINE

LEGEND

- BUILDING
- FENCE
- RAILROAD
- RETAINING WALL
- STONE WALL
- STREAM, RIVER
- LAKE, POND
- WETLANDS

DENOTES COMMON OWNER
 SCALED DIMENSION 100 S
 RECORD DIMENSION 142.52
 PARCEL AREA 18.2 A
 CEMETERY
 HOUSE STREET NUMBER (200)
 REVISED & REPRINTED BY
CARTOGRAPHIC ASSOCIATES, INC.
 LITTLETON, N.H. 03561

44	45	46
49	50	51
54	55	56

KEY

TOWN OF UXBRIDGE
 WORCESTER COUNTY, MASSACHUSETTS
 TAX ASSESSORS MAP
MAP - 50

200 0 200 400
 SCALE: 1 INCH = 200 FEET



PREPARED BY:
STONE & WEBSTER ENGINEERING CORPORATION
 245 SUMMER ST. BOSTON, MASSACHUSETTS

JOB NO. 16463	ISSUE ORIGINAL	APPROVED BY R.F. DONOVAN/W.E. HOLLAND	DATE DEC. 31, 1987
REVISIONS			
NO.	APPROVED BY	DATE	NO.
1	DONOVAN / HOLLAND	DEC 31, 1988	
2	RICHARD F. DONOVAN	DEC 31, 1989	
3A	Richard F. Donovan	DEC 31, 1990	

PLANIMETRIC MAPPING PREPARED BY:
GEOD CORPORATION
 73 OAK RIDGE ROAD-OAK RIDGE, N.J. 07438
 FROM AERIAL PHOTOGRAPHY, DATED DEC. 1986

NOTES:
 GRID: MASSACHUSETTS STATE PLANE COORDINATE SYSTEM
 THIS MAP IS MAINTAINED FOR TAX ASSESSMENT PURPOSES ONLY.
 NO OTHER USE IS AUTHORIZED.

MAP MATCH LINE
 STATE & TOWN LINE
 PARCEL NUMBER
 LOT LINE

LEGEND

2222	BUILDING	
Σ	FENCE	
100 S	RAILROAD	
142.52	RETAINING WALL	
16.2 A	STONE WALL	
↑	STREAM, RIVER	
(200)	LAKE, POND	
REVISED & REPRINTED BY	CEMETERY	
CARTOGRAPHIC ASSOCIATES, INC.	WETLANDS	
LITTLETON, N.H. 03561		

45	46
50	51
55	56

KEY

TOWN OF UXBRIDGE
 WORCESTER COUNTY, MASSACHUSETTS
 TAX ASSESSORS MAP
MAP - 51

SCALE: 1 INCH = 200 FEET



PREPARED BY:
STONE & WEBSTER ENGINEERING CORPORATION
 245 SUMMER ST. BOSTON, MASSACHUSETTS

JOB NO.	ISSUE	APPROVED BY	DATE		
16463	ORIGINAL	R.F.DONOVAN/W.E.HOLLAND	DEC. 31, 1987		
REVISIONS					
NO.	APPROVED BY	DATE	NO.	APPROVED BY	DATE
1	DONOVAN / HOLLAND	DEC 31, 1988			
2	RICHARD F. DONOVAN	DEC 31, 1989			
3	<i>Richard F. Donovan</i>	DEC 31, 1990			

PLANIMETRIC MAPPING PREPARED BY:
GEOD CORPORATION
 73 OAK RIDGE ROAD-OAK RIDGE, N.J. 07438
 FROM AERIAL PHOTOGRAPHY, DATED DEC. 1986

NOTES:
 GRID : MASSACHUSETTS STATE PLANE COORDINATE SYSTEM
 THIS MAP IS MAINTAINED FOR TAX ASSESSMENT PURPOSES ONLY.
 NO OTHER USE IS AUTHORIZED.

LEGEND

MAP MATCH LINE	---
STATE & TOWN LINE	---
PARCEL NUMBER	2222
LOT LINE	---
DENOTES COMMON OWNER	Σ
SCALED DIMENSION	100 S
RECORD DIMENSION	142.52
PARCEL AREA	18.2 A
CEMETERY	+
HOUSE STREET NUMBER	(200)
REVISED & REPRINTED BY	CARTOGRAPHIC ASSOCIATES, INC.
LITTLETON, N.H. 03561	

BUILDING	
FENCE	
RAILROAD	
RETAINING WALL	
STONE WALL	
STREAM, RIVER	
LAKE, POND	
WETLANDS	

47	48
52	53

KEY

TOWN OF UXBRIDGE
 WORCESTER COUNTY, MASSACHUSETTS
 TAX ASSESSORS MAP
MAP - 52

SCALE: 1 INCH = 200 FEET



PREPARED BY:
STONE & WEBSTER ENGINEERING CORPORATION
 245 SUMMER ST. BOSTON, MASSACHUSETTS

JOB NO.	ISSUE	APPROVED BY	DATE		
16463	ORIGINAL	R.F.DONOVAN/W.E.HOLLAND	DEC. 31, 1987		
REVISIONS					
NO.	APPROVED BY	DATE	NO.	APPROVED BY	DATE
1	DONOVAN / HOLLAND	DEC 31, 1988			
2	RICHARD F. DONOVAN	DEC 31, 1989			
3	<i>Richard F. Donovan</i>	DEC 31, 1990			

PLANIMETRIC MAPPING PREPARED BY:
GEOD CORPORATION
 73 OAK RIDGE ROAD-OAK RIDGE,N.J. 07438
 FROM AERIAL PHOTOGRAPHY, DATED DEC. 1986

NOTES:
 GRID : MASSACHUSETTS STATE PLANE COORDINATE SYSTEM
 THIS MAP IS MAINTAINED FOR TAX ASSESSMENT PURPOSES ONLY.
 NO OTHER USE IS AUTHORIZED.

MAP MATCH LINE
 STATE & TOWN LINE
 PARCEL NUMBER
 LOT LINE
 DENOTES COMMON OWNER
 SCALED DIMENSION
 RECORD DIMENSION
 PARCEL AREA
 CEMETERY
 HOUSE STREET NUMBER
 REVISED & REPRINTED BY
CARTOGRAPHIC ASSOCIATES, INC.
 LITTLETON, N.H. 03561

LEGEND

-----	BUILDING	
-x-x-x-x-	FENCE	
+++++	RAILROAD	
=====	RETAINING WALL	
-----	STONE WALL	
~~~~~	STREAM, RIVER	
-----	LAKE, POND	
-----	WETLANDS	

48	49	50
53	54	55

KEY

**TOWN OF UXBRIDGE**  
 WORCESTER COUNTY, MASSACHUSETTS  
 TAX ASSESSORS MAP  
**MAP - 54**

200 0 200 400  
 SCALE: 1 INCH = 200 FEET





PREPARED BY:  
**STONE & WEBSTER ENGINEERING CORPORATION**  
 245 SUMMER ST. BOSTON, MASSACHUSETTS

JOB NO.	ISSUE	APPROVED BY	DATE
16463	ORIGINAL	R.F. DONOVAN/W.E. HOLLAND	DEC. 31, 1987

NO.	APPROVED BY	DATE	NO.	APPROVED BY	DATE
1	DONOVAN / HOLLAND	DEC 31, 1988			
2	RICHARD F. DONOVAN	DEC 31, 1989			
3A	<i>Richard F. Donovan</i>	DEC 31, 1990			

PLANIMETRIC MAPPING PREPARED BY:  
**GEOD CORPORATION**  
 73 OAK RIDGE ROAD-OAK RIDGE, N.J. 07438  
 FROM AERIAL PHOTOGRAPHY, DATED DEC. 1986

NOTES:  
 GRID : MASSACHUSETTS STATE PLANE COORDINATE SYSTEM  
 THIS MAP IS MAINTAINED FOR TAX ASSESSMENT PURPOSES ONLY.  
 NO OTHER USE IS AUTHORIZED.

LEGEND

MAP MATCH LINE	---
STATE & TOWN LINE	----
PARCEL NUMBER	2222
LOT LINE	---
DENOTES COMMON OWNER	S
SCALED DIMENSION	100 S
RECORD DIMENSION	142.52
PARCEL AREA	18.2 A
CEMETERY	†
HOUSE STREET NUMBER (200)	200
REVISED & REPRINTED BY	CARTOGRAPHIC ASSOCIATES, INC.
	LITTLETON, N.H. 03561

BUILDING	
FENCE	
RAILROAD	
RETAINING WALL	
STONE WALL	
STREAM, RIVER	
LAKE, POND	
WETLANDS	

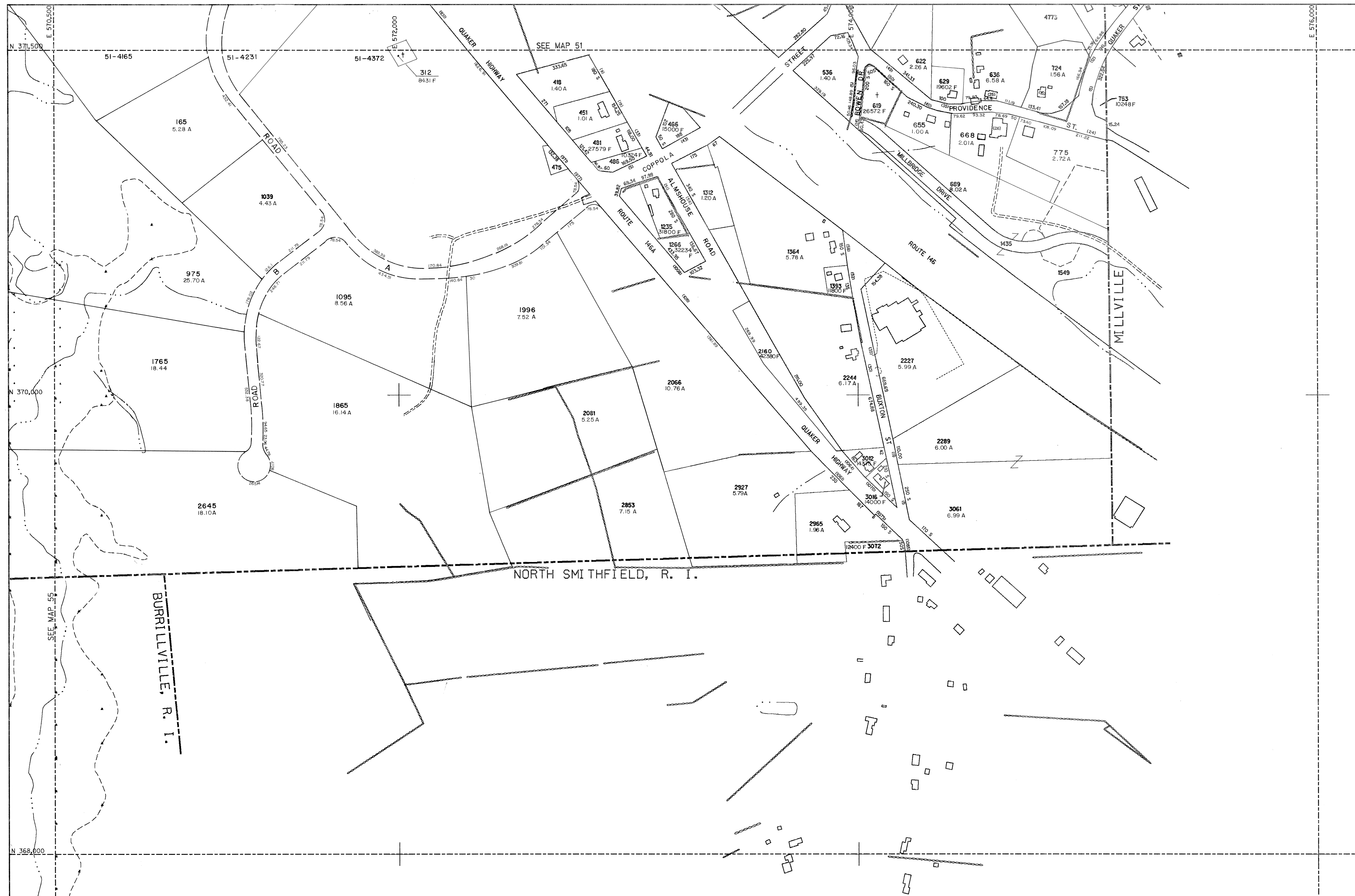
49	50	51
54	55	56

KEY

**TOWN OF UXBRIDGE**  
 WORCESTER COUNTY, MASSACHUSETTS  
 TAX ASSESSORS MAP  
**MAP - 55**

SCALE: 1 INCH = 200 FEET





NORTH SMITHFIELD, R. I.

BURRILLVILLE, R. I.

PREPARED BY:  
**STONE & WEBSTER ENGINEERING CORPORATION**  
 245 SUMMER ST. BOSTON, MASSACHUSETTS

JOB NO.	ISSUE	APPROVED BY	DATE		
16463	ORIGINAL	R.F. DONOVAN/W.E. HOLLAND	DEC. 31, 1987		
REVISIONS					
NO.	APPROVED BY	DATE	NO.	APPROVED BY	DATE
1	DONOVAN / HOLLAND	DEC 31, 1988			
2	RICHARD F. DONOVAN	DEC 31, 1989			
3	<i>Richard F. Donovan</i>	DEC 31, 1990			

PLANIMETRIC MAPPING PREPARED BY:  
**GEOD CORPORATION**  
 73 OAK RIDGE ROAD-OAK RIDGE, N.J. 07438  
 FROM AERIAL PHOTOGRAPHY, DATED DEC. 1986

NOTES:  
 GRID : MASSACHUSETTS STATE PLANE COORDINATE SYSTEM  
 THIS MAP IS MAINTAINED FOR TAX ASSESSMENT PURPOSES ONLY.  
 NO OTHER USE IS AUTHORIZED.

LEGEND

MAP MATCH LINE	---
STATE & TOWN LINE	----
PARCEL NUMBER	2222
LOT LINE	---
DENOTES COMMON OWNER	Σ
SCALED DIMENSION	100 S
RECORD DIMENSION	142.52
PARCEL AREA	18.2 A
CEMETERY	†
HOUSE STREET NUMBER	(200)
REVISED & REPRINTED BY	CARTOGRAPHIC ASSOCIATES, INC.
LITTLETON, N.H. 03561	

BUILDING	
FENCE	
RAILROAD	
RETAINING WALL	
STONE WALL	
STREAM, RIVER	
LAKE, POND	
WETLANDS	

50	51	
55	56	

KEY

TOWN OF UXBRIDGE  
 WORCESTER COUNTY, MASSACHUSETTS  
 TAX ASSESSORS MAP  
**MAP - 56**

200 0 200 400  
 SCALE: 1 INCH = 200 FEET