

ASSESSORS MAPS

UXBRIDGE

MASSACHUSETTS

REVISED AND REPRINTED BY

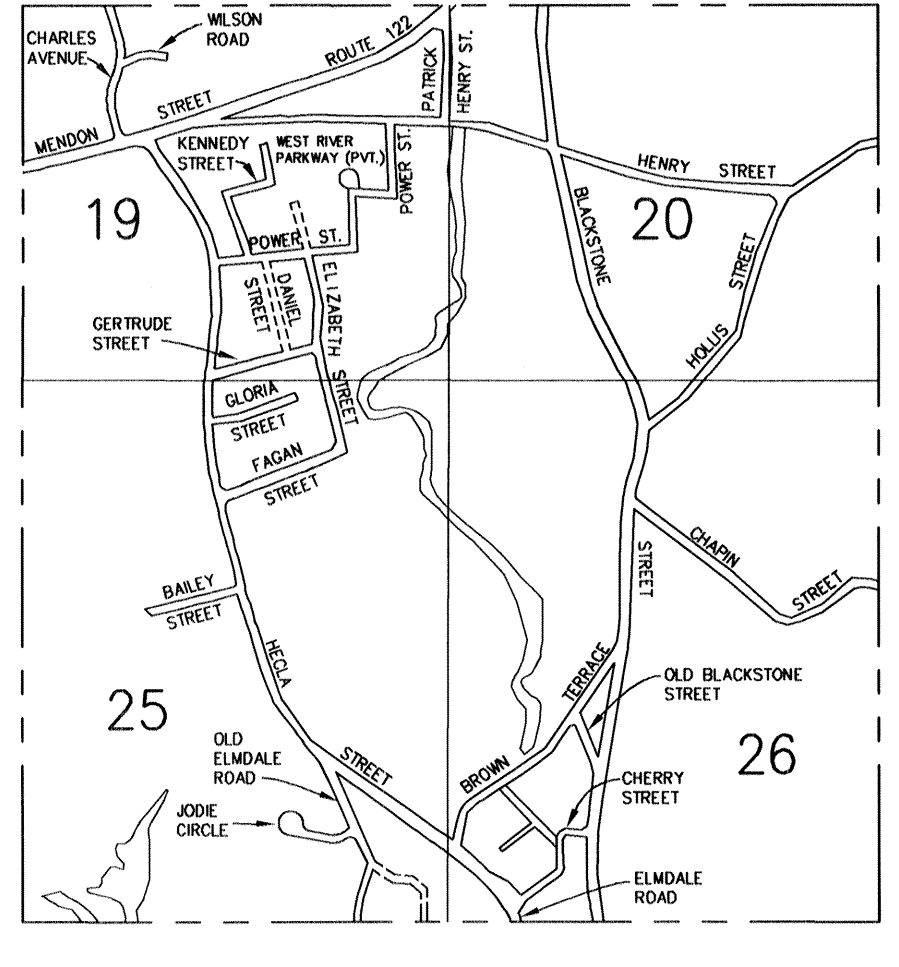
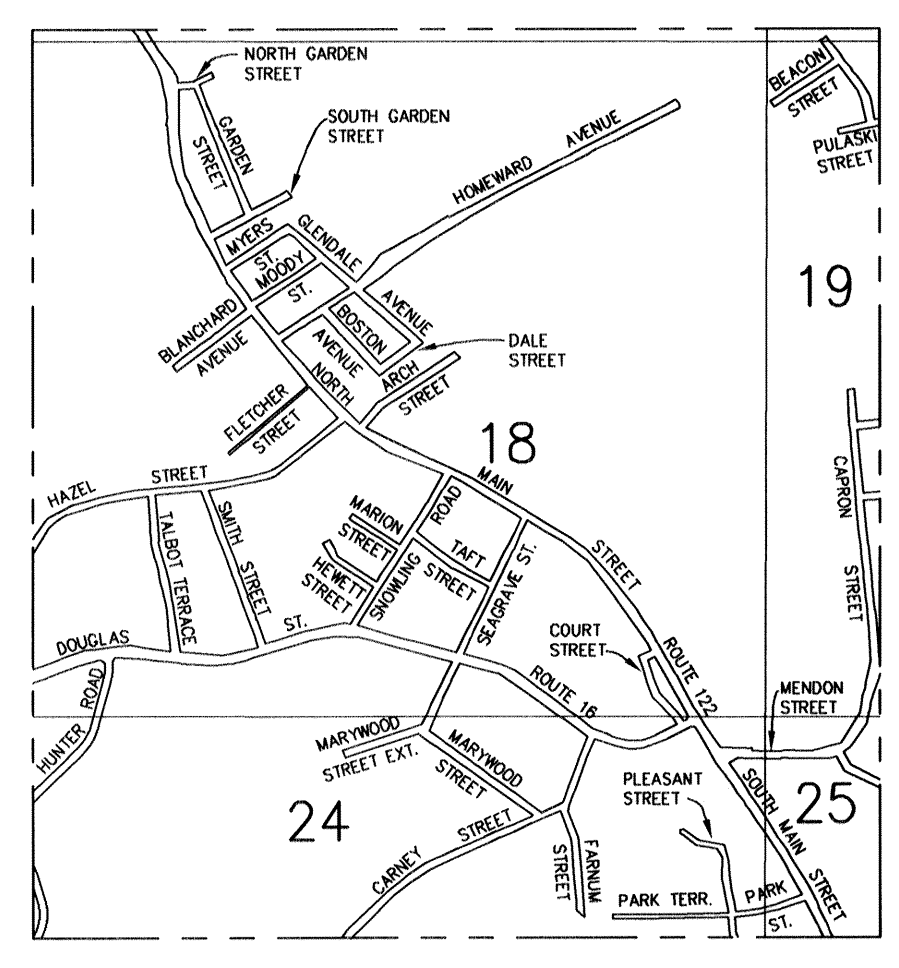
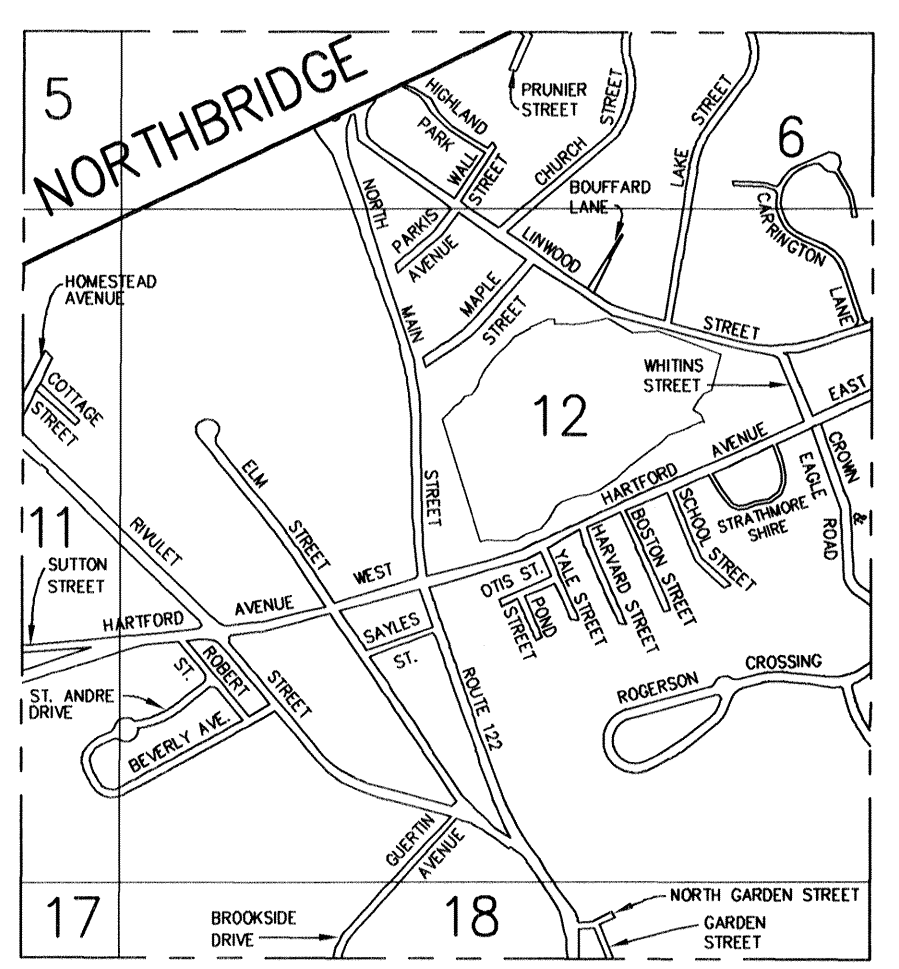
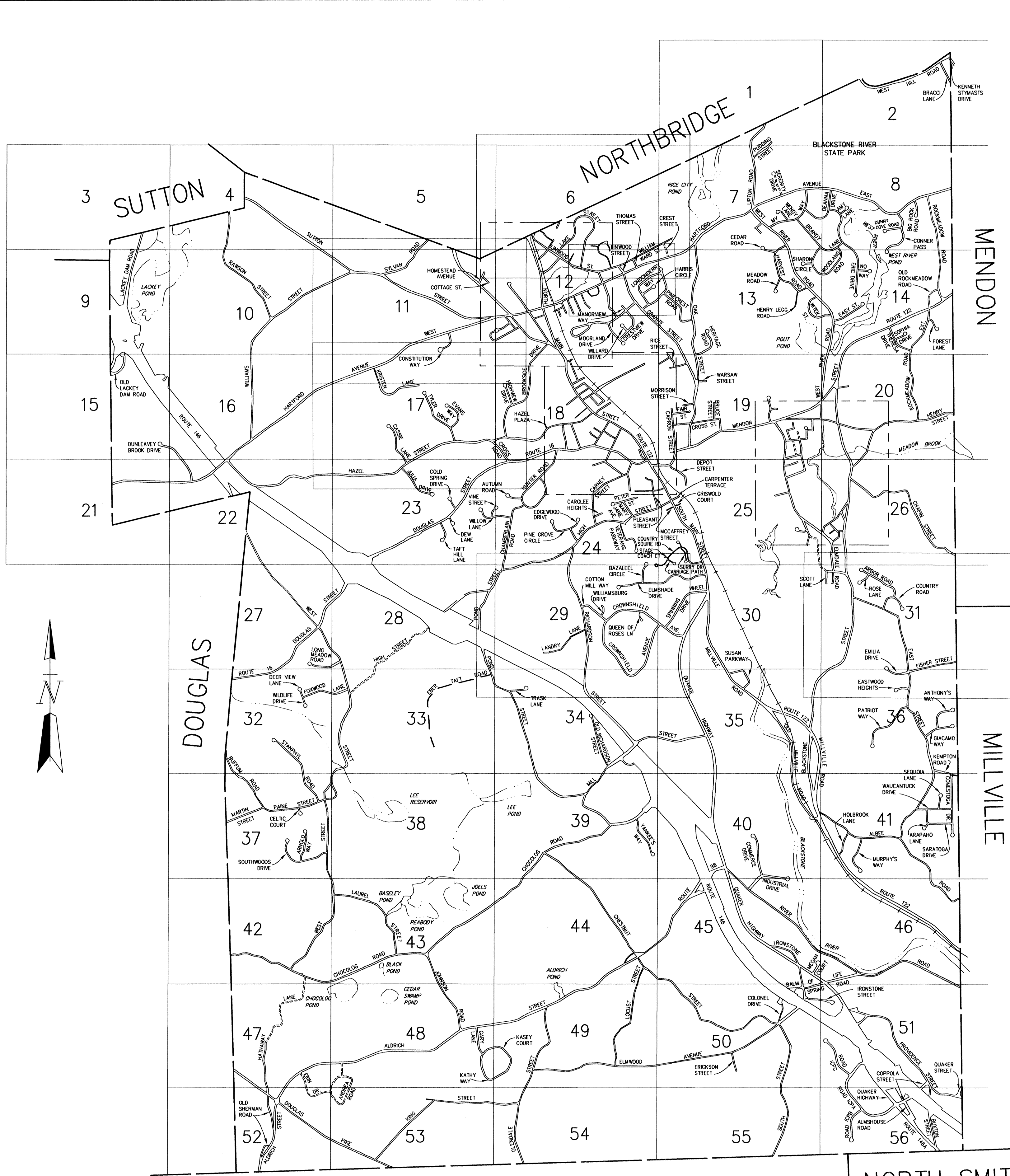
CARTOGRAPHIC ASSOCIATES, INC.

LITTLETON, NEW HAMPSHIRE 03561

TEL. 1-800-322-4540

FAX: 1-603-444-1366

WWW.CAI-INFO.COM



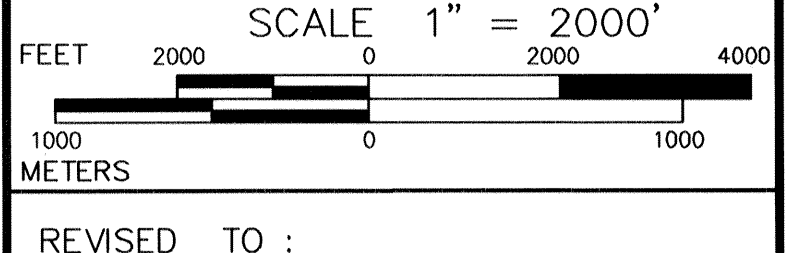

STREET LOCATIONS

STREET	MAP	STREET	MAP	STREET	MAP
ALBEE RD	40 SE 46	GARDEN ST	18D	PAINÉ ST	37 NE 38
ALDRICH ST (RTE 98)	40 SW 52	GARY LANE	48	PARK ST	25 SW 24A
ALMHOUSE RD	56	GENTRY LN	29	PARK TERR	24A
AMY LN	8	GERTRUDE ST	19	PARKIS AV	12D NE 6
ANDREA RD	48 SW 53	GIACAMO WAY	36	PATRICK HENRY ST	19
ANTHONY'S WAY	36	GLENDALE AVE	18A	PATRIOT WAY	36
ARAPAHO LN	41	GLENDALE ST	49 SW 54	PETER ST	24A
ARBOR ROAD	31	GLORIA ST	25	PINE GROVE CIRCLE	24C
ARCH ST	18A,B	GRANITE ST	19 NW 12A,B	PINECREST RD	13
ARNOLDS WAY	37	GRISWOLD COURT	25	PLEASANT ST	24A
ASCOT LN	29	GUERTIN AVE	12C	POND ST	12C
AUTUMN RD	24D			POWER ST	26 SE 39
				PRINCESS PATH	29
BACON ST	31	HARRIS CIRCLE	12A	PROVIDENCE ST	51 SE 56
BAILEY ST	25	HARTFORD AVE EAST	12A NE 8	PRUNIER ST	6
BALM OF LIFE SPRING RD	50 NE 46	HARTFORD AVE WEST	11 SW 21	PUDDING ST	7
BAZALEEL CIR	29 N 24B	HARVEST RD	12C	PULASKI ST	19
BEACON ST	19	HATHAWAY LN	42 SW 52		
BEVERLY AVE	12C SW 11	HAZEL PLAZA	18C		
BIG ROCK RD	8	HAZEL ST	18 SW 22	QUAKER HIGHWAY	30 SE 56
BLACKSTONE ST	40 NE 20	HECLA ST	19 SE 26	QUAKER ST	56 NE 51
BLANCHARD AVE	18D	HENRY LEGG RD	13	QUEEN OF ROSES LN	29
BOSTON AVE	18A	HENRY ST	19 SE 20		
BOSTON ST	12B,C,D	HERITAGE RD	13	RAWSON ST	10 NW 4
BOUFFARD LN	12D	HEWETT ST	18B	RICE ST	19
BOWEN DR	57	HIGH ST	25 SW 33	RICHARDSON ST	24C SE 34
BRACCI LN	2	HIGHLAND PARK	6	RIVER RD	40 SE 46
BRANDY LN	7 SE 8	HIGHNESS DR	29	RIVULET ST	12C NW 11
BROOKSIDE DR	18C,D	HIGHVIEW DR	18D	ROAD B	24C
BROWN TERR	26 SW 25	HITCHIN' POST LN	25	ROAD FA	27
BRUCE ST	19	HOLBROOK LN	41	ROAD ICPA	56 N 51
BUFFUM RD	37 NW 32	HOLLIS ST	20 SW 26	ROAD ICPB	56
BUXTON ST	56	HOMESTEAD AVE	11	ROAD ICPC	51
		HOMERD AVE	18A	ROBERT ST	12C
		HUNTER RD	18C SW 24D	ROCKMEADOW RD	8 SE 14
C ST	12C			ROCKMEADOW RD EXT.	14 SW 20
CAPRON ST	19	INDUSTRIAL DR	45 NE 40	ROCKWELL CROSSING	12C
CARNEY ST	24A	IRONSTONE ST	45 SE 50	ROSE LANE	31
CAROLEE HEIGHTS	24B				
CARPENTER TERR	25			SARATOGA DR	41
CARRIAGE PATH	25	JESTERS WAY	29	SALES ST	12C
CARRINGTON LN	6, 12A	JODIE CIRCLE	25	SCHOOL ST	12B
CASSIE LANE	17	JOHNSON RD	43 SE 48	SCOTTS LN	31
CEDAR RD	13 NW 7	JULIA DRIVE	23	SEAGRAVE ST	18B
CELTIC COURT	37			SEQUOIA LN	41
CHAMBERLAIN RD	29	KASEY COURT	48 E 49	SERENITY DR	7
CHAPIN ST	26	KATHY WAY	48 SE 49	SHARON CIRCLE	13
CHARLES AVE	19	KELLEY WAY	11	SMITH ST	18C
CHERRY ST	26	KEMPTON RD	36 SE 41	SNOWING RD	18B
CHESTNUT ST	39 SE 50	KENNEDY ST	19	SOPHIA DR	14
CHOCOLOG RD	39 SW 42	KENNETH STYMASTS DR 2	53	SOUTH GARDEN ST	18A,D
CHURCH ST	12A NE 6	KING ST	29	SOUTH MAIN ST	24A SE 30
COLDSRING DR	25	KINGS FOREST PATH	17 NE 11	ROUTE 122	50 SE 55
COMMERCE DRIVE	40	KRISTEN LN	50	SOUTH ST	37
COLONEL DR	50			SOUTHWOODS DR	30
CONESTOGA DR	41	LAKE ST	12A NE 6	SPINNING WHEEL DR	12C W 11
CONNOR PASS	8	LANDRY LN	29	ST. ANDRE DR	25
CONSTITUTION WAY	11	LARKIN AVE	20	STAGE COACH CT	37 N 32
COPPOLA ST	56	LAUREL ST	43	STANPHORE ROAD	12A
COTTAGE ST	11	LINWOOD ST	12A,D NW 6	STRATHMORE SHIRE	25
COTTON MILL WAY	29	LOCUST ST	44 SW 49	SURRY DR	35
COUNTRY RD	31	LONDONDERRY WAY	12A	SUSAN PARKWAY	11 NW 4
COUNTRY SQUIRE RD	29	LOYALIST DR	29	SUTTON ST	11 NE 5
COURT ST	18B SE 24A			SULVAN RD	11 NE 5
CREST ST	13 NW 7	MANOR HOUSE LN	29		
CRESTVIEW DR	12B	MANORVIEW WAY	12A,B		
CROSS RD	18C NW 17	MAPLE ST	12	TAFT HILL LANE	23
CROSS ST	19	MARION ST	18	TAFT ST	18B
CROWNS & EAGLE RD	12A,B	MARTIN ST	37	TALBOT TERRACE	18C
CROWNS WAY	29	MARY JANE AVE	24A	THERESA DR	14
CROWNSHIELD AVE	30 SW 34	MARYWOOD ST	24A NW 18B	THOMAS ST	12A
		MARYWOOD ST EXT.	24A	TRASK LN	34
		MCCAFFREY ST	25	TYLER DR	17
DALE ST	18	MEADOW RD	13		
DANIEL ST	19	MEADOW RD	13	UPTON RD	7 NE 1
DEANNA DR	7 NE 8	MEGAN COURT	45		
DEER VIEW LN	32	MENDON ST	14 SW 24	VETERANS PARKWAY	24B
DEPOT ST	25	(ROUTE 16)	35 SW 39	VINE ST	23 E 24D
DEW LN	23	MILL ST	35 SW 39		
DOUGLAS PIKE	53 NW 47	MILLVILLE RD	30 SE 46	WALL ST	6
DOUGLAS ST	24 SW 32	(ROUTE 122)	51	WARSAW ST	19
DUCHESS PATH	29	MONAHAN DR	18A	WAUCANTUCK DR	41
DUNLEAVEY BROOK DR	15 SE 22	MOODY ST	12B SE 13	WENDY LN	7
DUNNY COVE LANE	8	MOORLAND DR	19	WEST HILL RD	2
		MORRISON ST	41	WEST RIVER PARKWAY	19
		MURPHY'S WAY	7	WEST RIVER RD	20 NW 7
		MY WAY	18D	WEST ST	22 SE 42
		MYERS ST	18D	WHITINS ST	12A
EAST ST	31 SE 41			WILDLIFE DR	32
EASTWOOD HEIGHTS	36			WILLARD DR	12B
EASY ST	14	NELSEN AVENUE	22 NW 15	WILLIAM WARD ST	12A NE 7
EBER TAFT RD	33	NORTH MAIN ST	24 NW 6	WILLIAMSBURG DR	29
ELIZABETH ST	25 NW 19	(ROUTE 122)	14	WILLIAMS ST	16 NE 10
ELM ST	12C,D	NO WAY	24	WILLOW LN	24C W 32
ELMDALE RD	31 NE 26			WILSON RD	19
ELMSHADE DR	30 W 29	OAK ST	19 NE 7	WITEK ST	13 SE 14
ELMWOOD AVE	46 SW 49	OLD BLACKSTONE ST	26	WOODLAND RD	13 SE 14
EMILIA DR	36 NW 31	OLD BLACKSTONE RD	31 NW 25		
ERIC DR	8 SE 14	OLD LACKEY DAM RD	15 NE 3		
ERICKSON ST	50	OLD MILLVILLE RD	35 SE 40		
ERIN DR	47 SE 52	OLD RICHARDSON ST	34		
EVANS WAY	17	OLD ROCKMEADOW RD	14	YALE ST	12C
		OLD SHERMAN RD	52	YANKEE'S WAY	39
FACAN ST	25	OTIS ST	12C		
FAIR ST	19			NO NAME	12
FARNUM ST	24A			NO NAME	14
FISHER ST	36 NE 31			NO NAME	45
FLETCHER ST	18B,C				
FOREST LN	14				
FOXWOOD LN	33 W 32				

THIS MAP IS FOR ASSESSMENT PURPOSES. IT IS NOT VALID FOR LEGAL DESCRIPTION OR CONVEYANCE.

THE HORIZONTAL DATUM IS THE MASSACHUSETTS STATE PLANE COORDINATE SYSTEM.

PRODUCED IN 1997 BY
CARTOGRAPHIC ASSOC. INC.
 PROFESSIONAL CONSULTANTS
 MUNICIPAL MAPPING - GIS - PROPERTY APPRAISAL
 11 PLEASANT STREET, P.O. BOX 267, LITTLETON, NEW HAMPSHIRE 03561
 (603)444-6768 - 1(800)322-4540 - FAX (603)444-1366 - WWW.CAI-INFO.COM

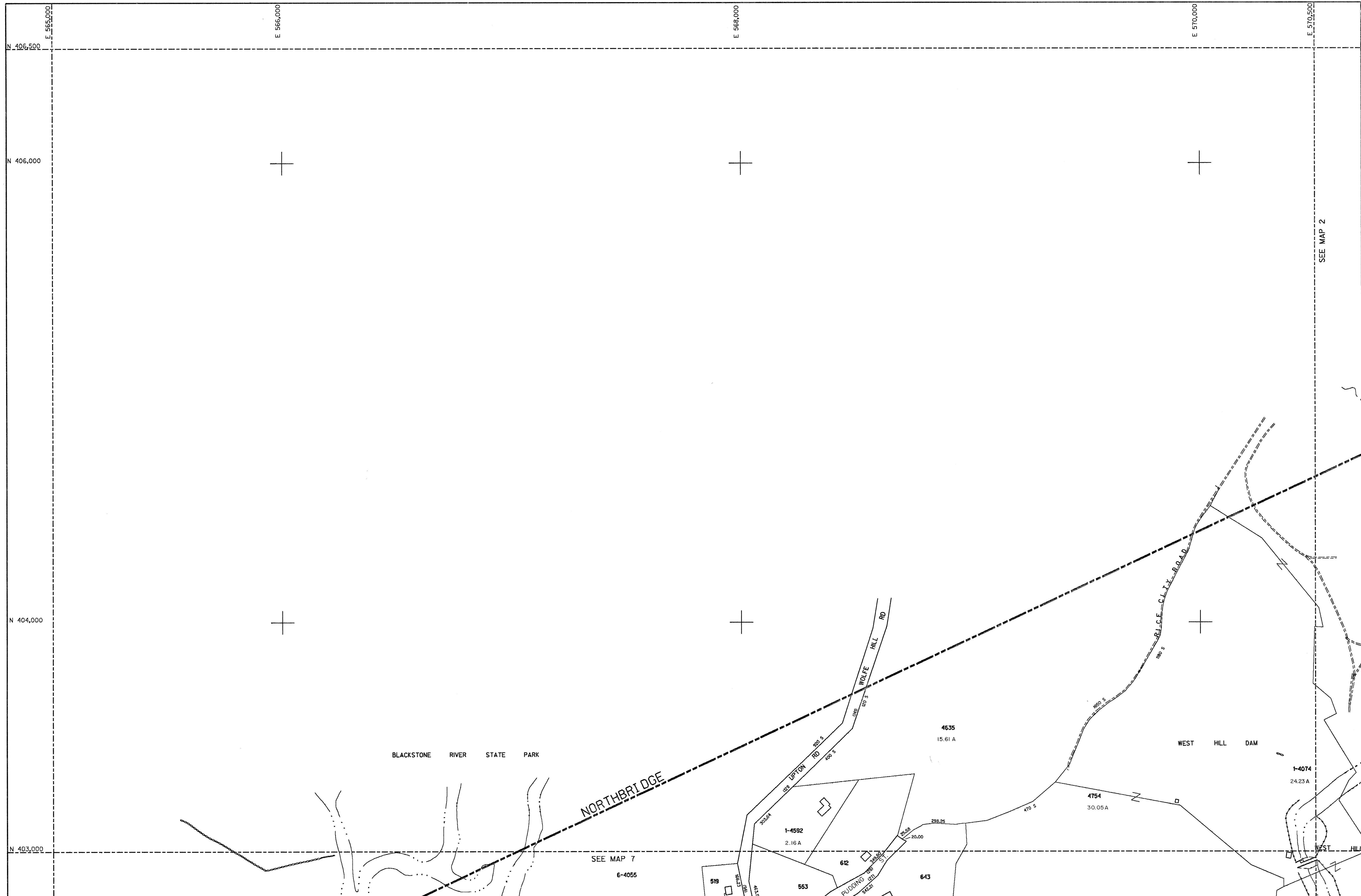


PROPERTY MAPS

UXBRIDGE

MASSACHUSETTS

INDEX MAP



SEE MAP 2

NORTHBRIDGE

BLACKSTONE RIVER STATE PARK

WEST HILL DAM

SEE MAP 7
6-4055

PREPARED BY:
STONE & WEBSTER ENGINEERING CORPORATION
245 SUMMER ST. BOSTON, MASSACHUSETTS

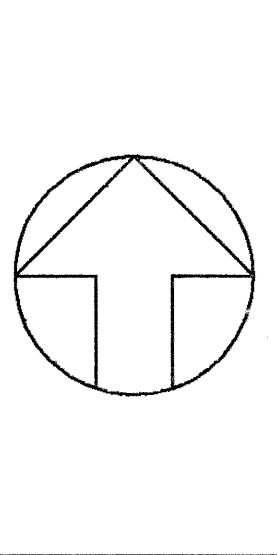
JOB NO.	ISSUE	APPROVED BY	DATE		
16463	ORIGINAL	R.F.DONOVAN/W.E.HOLLAND	DEC. 31, 1987		
REVISIONS					
NO.	APPROVED BY	DATE	NO.	APPROVED BY	DATE
1	DONOVAN / HOLLAND	DEC 31, 1988			
2	RICHARD F. DONOVAN	DEC 31, 1989			
3	<i>Richard F. Donovan</i>	DEC 31, 1990			

PLANIMETRIC MAPPING PREPARED BY:
GEOD CORPORATION
73 OAK RIDGE ROAD-OAK RIDGE, N.J. 07438
FROM AERIAL PHOTOGRAPHY, DATED DEC. 1986

NOTES:
GRID : MASSACHUSETTS STATE PLANE COORDINATE SYSTEM
THIS MAP IS MAINTAINED FOR TAX ASSESSMENT PURPOSES ONLY.
NO OTHER USE IS AUTHORIZED.

LEGEND

MAP MATCH LINE	---
STATE & TOWN LINE	----
PARCEL NUMBER	2222
LOT LINE	---
DENOTES COMMON OWNER	
SCALED DIMENSION	100 S
RECORD DIMENSION	142.52
PARCEL AREA	18.2 A
CEMETERY	↑
HOUSE STREET NUMBER	(200)
REVISED & REPRINTED BY CARTOGRAPHIC ASSOCIATES, INC. LITTLETON, N.H. 03561	

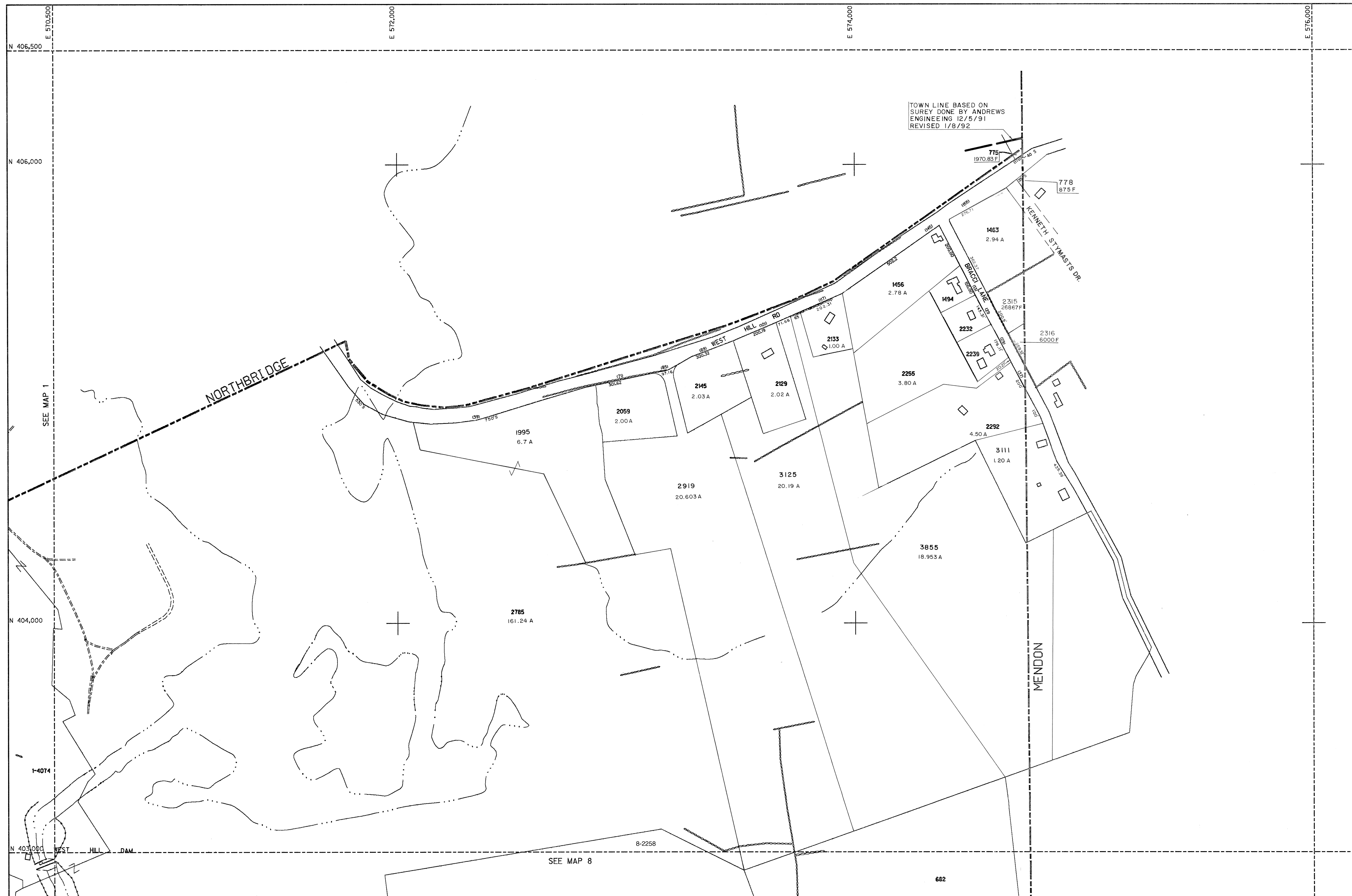


	①	2
6	7	8

KEY

TOWN OF UXBRIDGE
WORCESTER COUNTY, MASSACHUSETTS
TAX ASSESSORS MAP
MAP - 1

SCALE: 1 INCH = 200 FEET



PARCEL	AREA
1494	25500 F
2232	24702 F

PREPARED BY:
STONE & WEBSTER ENGINEERING CORPORATION
 245 SUMMER ST. BOSTON, MASSACHUSETTS

JOB NO.	ISSUE	APPROVED BY	DATE
16463	ORIGINAL	R.F.DONOVAN/W.E.HOLLAND	DEC. 31, 1987

REVISIONS					
NO.	APPROVED BY	DATE	NO.	APPROVED BY	DATE
1	DONOVAN / HOLLAND	DEC 31, 1988			
2	RICHARD F. DONOVAN	DEC 31, 1989			
3	<i>Richard F. Donovan</i>	DEC 31, 1990			

PLANIMETRIC MAPPING PREPARED BY:
GEOD CORPORATION
 73 OAK RIDGE ROAD-OAK RIDGE, N.J. 07438
 FROM AERIAL PHOTOGRAPHY, DATED DEC. 1986

NOTES:
 GRID : MASSACHUSETTS STATE PLANE COORDINATE SYSTEM
 THIS MAP IS MAINTAINED FOR TAX ASSESSMENT PURPOSES ONLY.
 NO OTHER USE IS AUTHORIZED.

LEGEND

MAP MATCH LINE	---
STATE & TOWN LINE	-----
PARCEL NUMBER	2222
LOT LINE	---
DENOTES COMMON OWNER	Σ
SCALED DIMENSION	100 S
RECORD DIMENSION	142.52
PARCEL AREA	18.2 A
CEMETERY	†
HOUSE STREET NUMBER	(200)
REVISED & REPRINTED BY	CARTOGRAPHIC ASSOCIATES, INC.
	LITTLETON, N.H. 03561

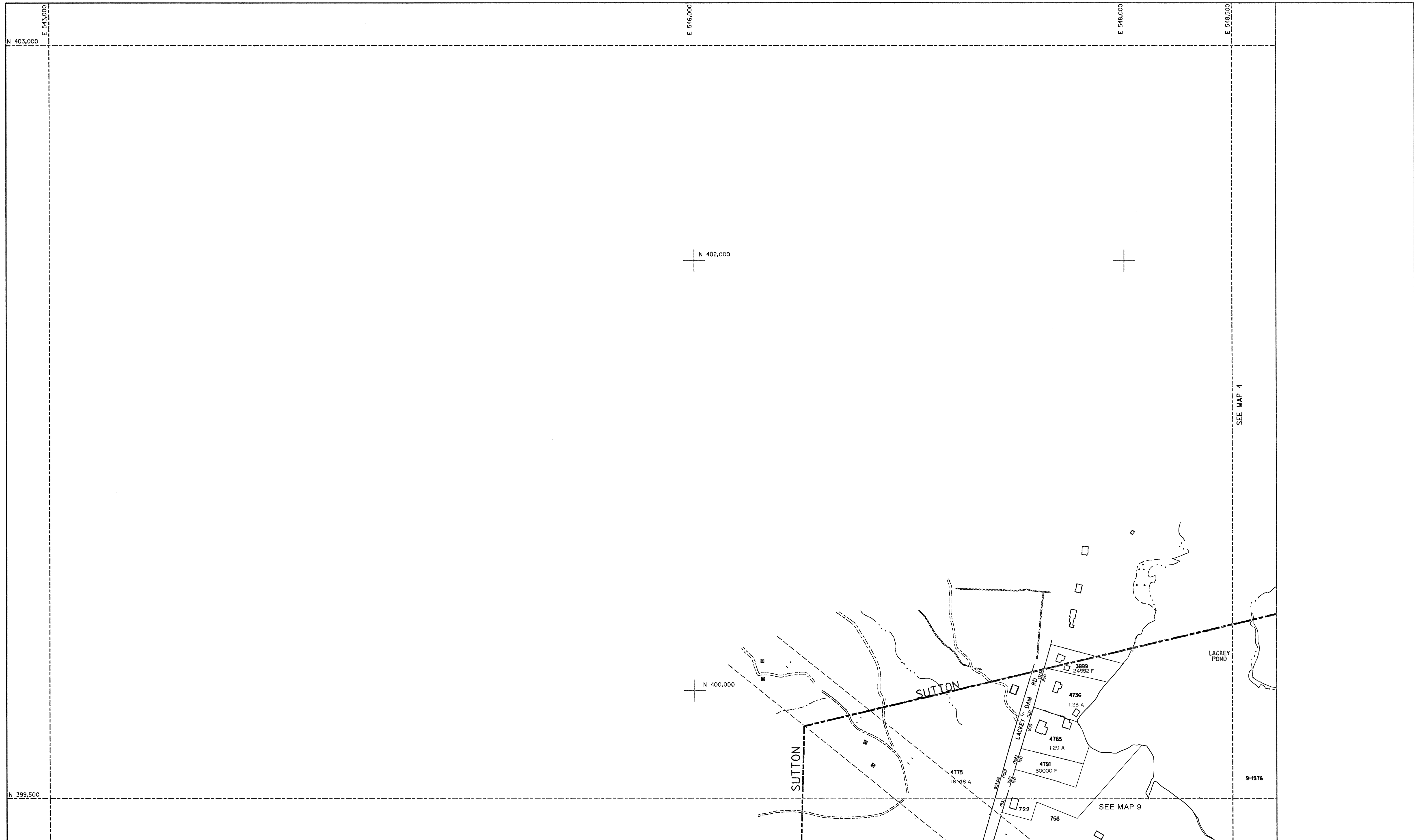
BUILDING	
FENCE	
RAILROAD	
RETAINING WALL	
STONE WALL	
STREAM, RIVER	
LAKE, POND	
WETLANDS	

KEY

1	2
7	8

TOWN OF UXBRIDGE
 WORCESTER COUNTY, MASSACHUSETTS
 TAX ASSESSORS MAP
MAP - 2

SCALE: 1 INCH = 200 FEET



PREPARED BY:
STONE & WEBSTER ENGINEERING CORPORATION
 245 SUMMER ST. BOSTON, MASSACHUSETTS

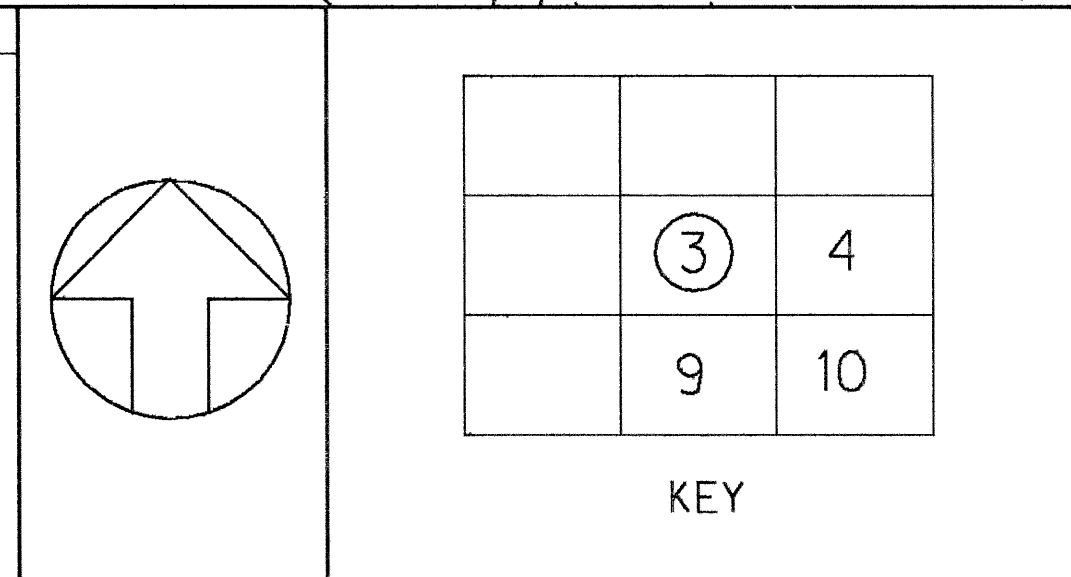
JOB NO.	ISSUE	APPROVED BY	DATE		
16463	ORIGINAL	R.F.DONOVAN/W.E.HOLLAND	DEC. 31, 1987		
REVISIONS					
NO.	APPROVED BY	DATE	NO.	APPROVED BY	DATE
1	DONOVAN / HOLLAND	DEC 31, 1988			
2	RICHARD F. DONOVAN	DEC 31, 1989			
3	<i>Richard F. Donovan</i>	DEC 31, 1990			

PLANIMETRIC MAPPING PREPARED BY:
GEOD CORPORATION
 73 OAK RIDGE ROAD-OAK RIDGE, N.J. 07438
 FROM AERIAL PHOTOGRAPHY, DATED DEC. 1986

NOTES:
 GRID : MASSACHUSETTS STATE PLANE COORDINATE SYSTEM
 THIS MAP IS MAINTAINED FOR TAX ASSESSMENT PURPOSES ONLY.
 NO OTHER USE IS AUTHORIZED.

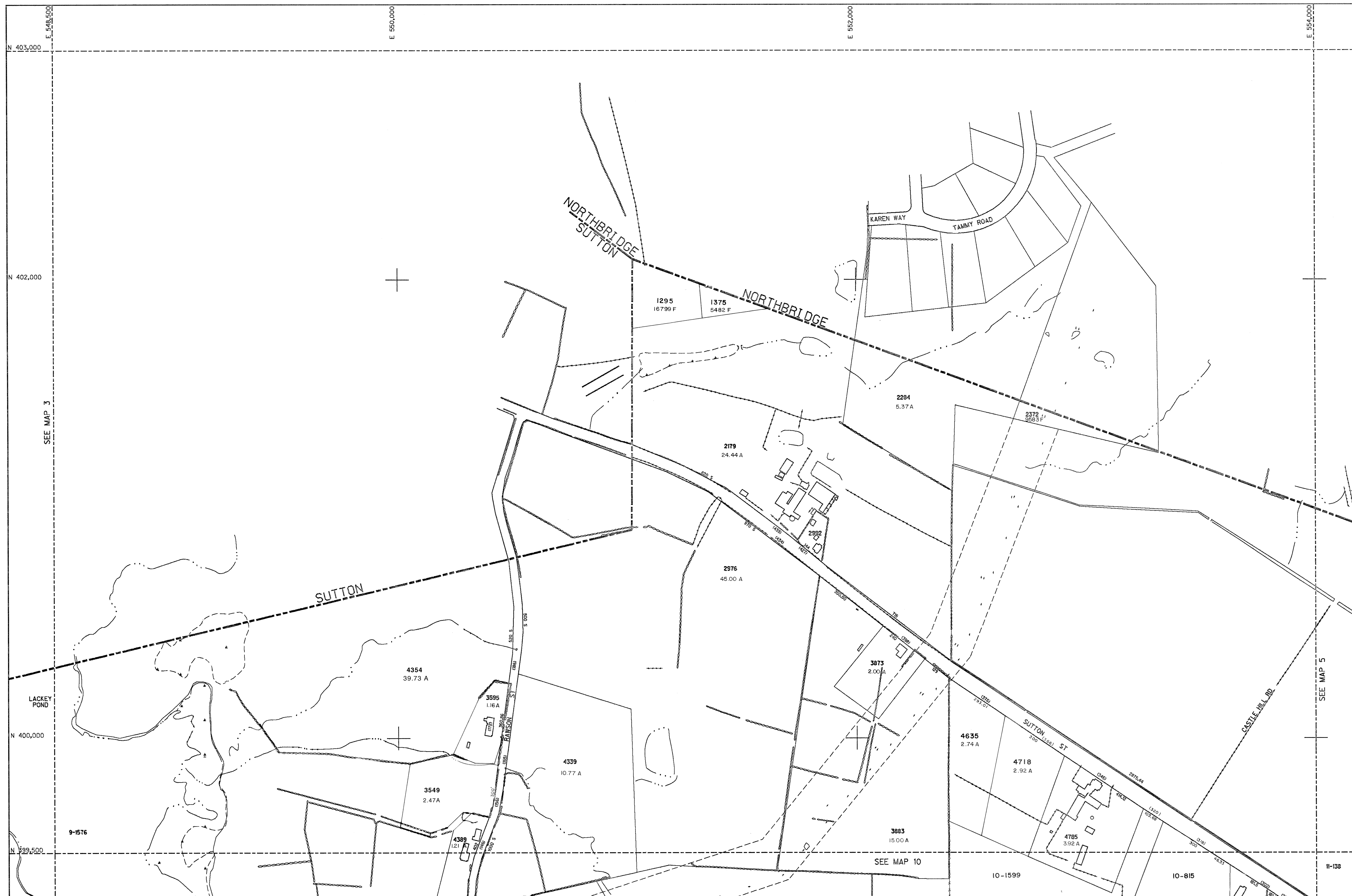
LEGEND

MAP MATCH LINE	---
STATE & TOWN LINE	----
PARCEL NUMBER	2222
LOT LINE	---
DENOTES COMMON OWNER	Σ
SCALED DIMENSION	100 S
RECORD DIMENSION	142.52
PARCEL AREA	18.2 A
CEMETERY	†
HOUSE STREET NUMBER	(200)
REVISED & REPRINTED BY	CARTOGRAPHIC ASSOCIATES, INC.
	LITTLETON, N.H. 03561
BUILDING	
FENCE	
RAILROAD	
RETAINING WALL	
STONE WALL	
STREAM, RIVER	
LAKE, POND	
WETLANDS	




TOWN OF UXBRIDGE
 WORCESTER COUNTY, MASSACHUSETTS
TAX ASSESSORS MAP
MAP - 3

SCALE: 1 INCH = 200 FEET




PARCEL	AREA
2992	15580 F


PREPARED BY:
STONE & WEBSTER ENGINEERING CORPORATION
 245 SUMMER ST. BOSTON, MASSACHUSETTS

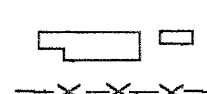
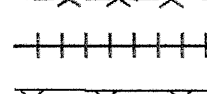
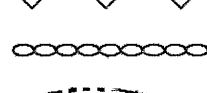


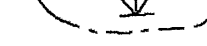


JOB NO.	ISSUE	APPROVED BY	DATE
16463	ORIGINAL	R.F. DONOVAN/W.E. HOLLAND	DEC. 31, 1987

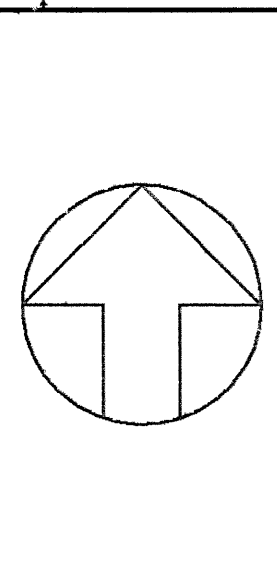
NO.	APPROVED BY	DATE	NO.	APPROVED BY	DATE
1	DONOVAN / HOLLAND	DEC 31, 1988			
2	RICHARD F. DONOVAN	DEC 31, 1989			
3	<i>Richard F. Donovan</i>	DEC 31, 1990			


PLANIMETRIC MAPPING PREPARED BY:
GEOD CORPORATION
 73 OAK RIDGE ROAD-OAK RIDGE, N.J. 07438
 FROM AERIAL PHOTOGRAPHY, DATED DEC. 1986

NOTES:
 GRID : MASSACHUSETTS STATE PLANE COORDINATE SYSTEM
 THIS MAP IS MAINTAINED FOR TAX ASSESSMENT PURPOSES ONLY.
 NO OTHER USE IS AUTHORIZED.

LEGEND
 MAP MATCH LINE - - - - -
 STATE & TOWN LINE - - - - -
 PARCEL NUMBER 2222
 LOT LINE - - - - -
 DENOTES COMMON OWNER ∑
 SCALED DIMENSION 100 S
 RECORD DIMENSION 142.52
 PARCEL AREA 18.2 A
 CEMETERY †
 HOUSE STREET NUMBER (200)
 REVISED & REPRINTED BY
CARTOGRAPHIC ASSOCIATES, INC.
 LITTLETON, N.H. 03561


BUILDING 
 FENCE 
 RAILROAD 
 RETAINING WALL 
 STONE WALL 
 STREAM, RIVER 
 LAKE, POND 
 WETLANDS 



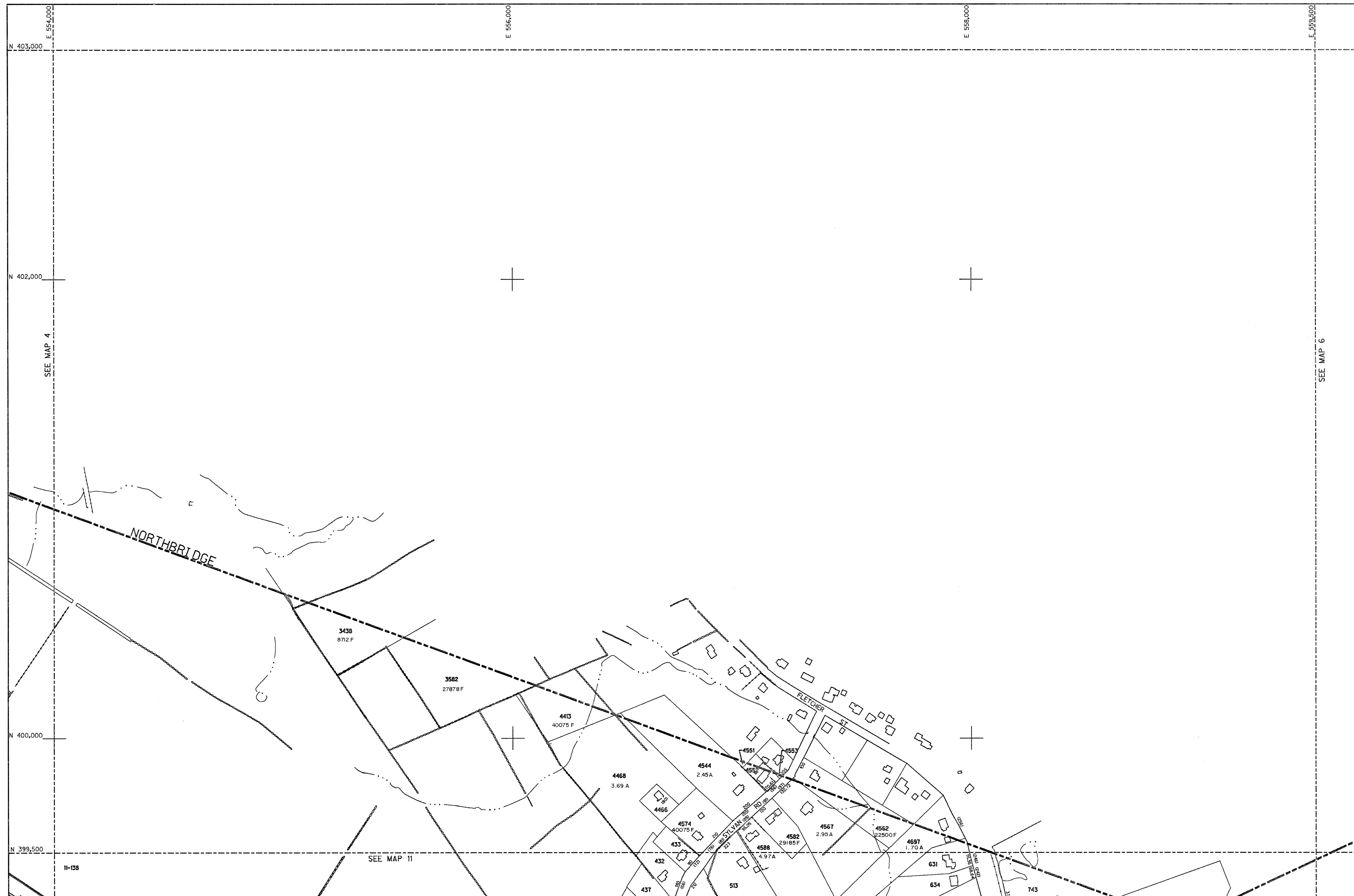
3	4	5
9	10	11

KEY

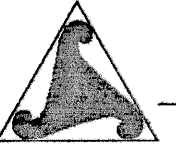
TOWN OF UXBRIDGE
 WORCESTER COUNTY, MASSACHUSETTS
TAX ASSESSORS MAP
MAP - 4



SCALE: 1 INCH = 200 FEET




PARCEL	AREA	
4466	13500	F
4551	2178	TTTT
4552	9583	
4553	870	


PREPARED BY:
STONE & WEBSTER ENGINEERING CORPORATION
 245 SUMMER ST. BOSTON, MASSACHUSETTS

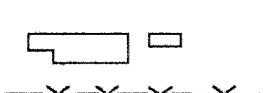
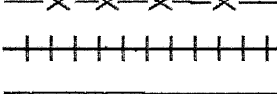






JOB NO.	ISSUE	APPROVED BY	DATE
16463	ORIGINAL	R.F. DONOVAN/W.E. HOLLAND	DEC. 31, 1987

REVISIONS					
NO.	APPROVED BY	DATE	NO.	APPROVED BY	DATE
1	DONOVAN / HOLLAND	DEC 31, 1988			
2	RICHARD F. DONOVAN	DEC 31, 1988			
3	<i>Richard F. Donovan</i>	DEC 31, 1990			

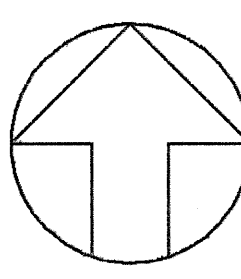

PLANIMETRIC MAPPING PREPARED BY:
GEOD CORPORATION
 73 OAK RIDGE ROAD-OAK RIDGE, N.J. 07438
 FROM AERIAL PHOTOGRAPHY, DATED DEC. 1986

NOTES:
 GRID : MASSACHUSETTS STATE PLANE COORDINATE SYSTEM
 THIS MAP IS MAINTAINED FOR TAX ASSESSMENT PURPOSES ONLY.
 NO OTHER USE IS AUTHORIZED.

LEGEND

MAP MATCH LINE	---	BUILDING	
STATE & TOWN LINE	- - - - -	FENCE	
PARCEL NUMBER	2222	RAILROAD	
LOT LINE	---	RETAINING WALL	
DENOTES COMMON OWNER	Σ	STONE WALL	
SCALED DIMENSION	100 S	STREAM, RIVER	
RECORD DIMENSION	142.52	LAKE, POND	
PARCEL AREA	18.2 A	WETLANDS	
CEMETERY	↑		
HOUSE STREET NUMBER	(200)		

REVISED & REPRINTED BY
CARTOGRAPHIC ASSOCIATES, INC.
 LITTLETON, N.H. 03561

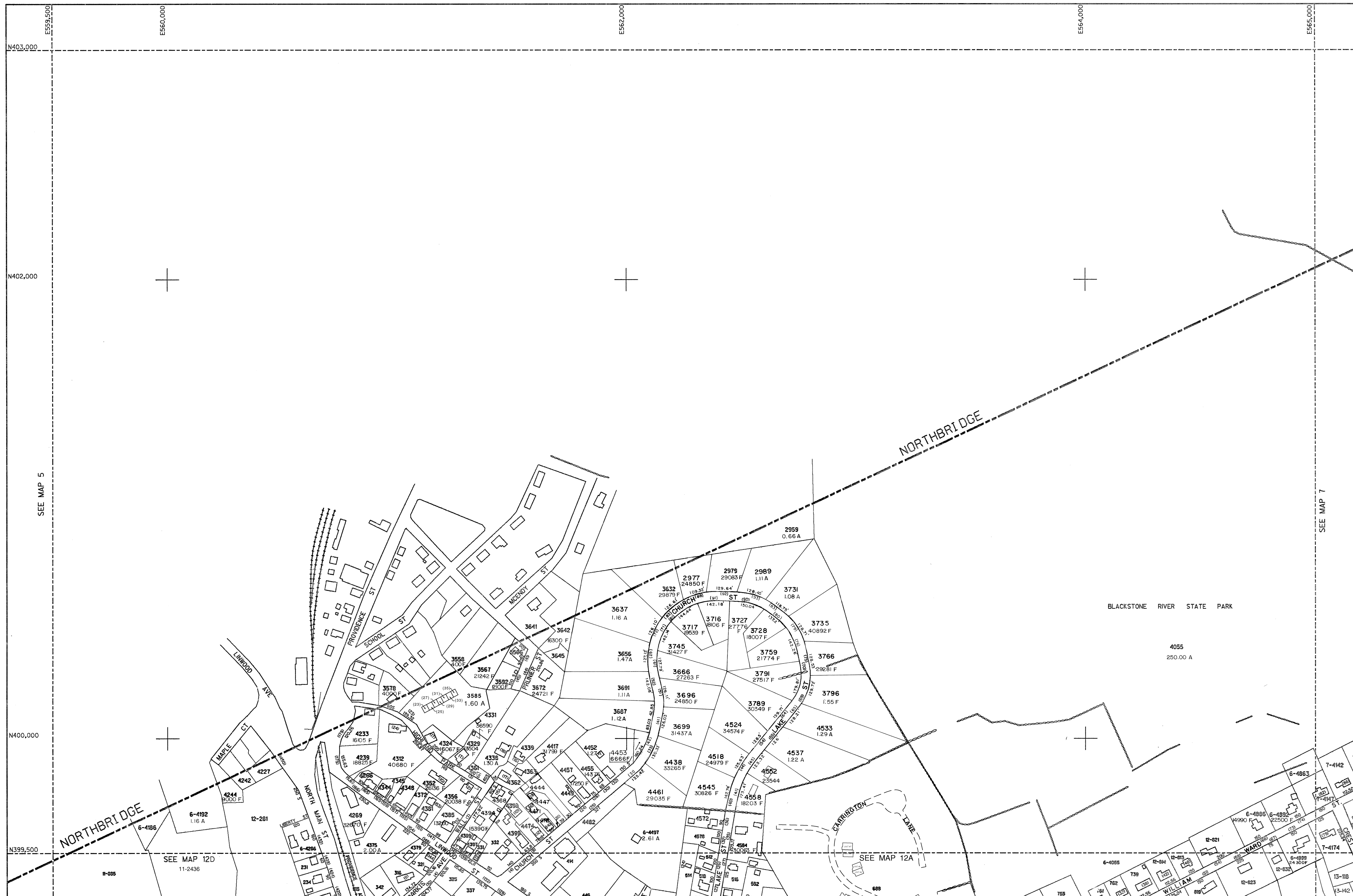


4	5	6
10	11	12

KEY

TOWN OF UXBRIDGE
 WORCESTER COUNTY, MASSACHUSETTS
TAX ASSESSORS MAP
MAP - 5

200 0 200 400
 SCALE: 1 INCH = 200 FEET



PARCEL	AREA	
3566	10019	F
3641	600	F
3645	7000	F
4186	10890	F
4227	8712	F
4242	8919	F
4266	7000	F
4339	16117	F
4344	4575	F
4345	3437	F
4348	7453	F
4361	5227	F
4362	7429	F
4363	6193	F
4368	1823	F
4372	6678	F
4379	7480	F
4381	13460	F
4389	4523	F
4393	7990	F
4397	3872	F
4399	13295	F
4444	10576	F
4447	8872	F
4449	16200	F
4471	9606	F
4472	4416	F
4474	8284	F
4482	17325	F
4572	12632	F
4578	13504	F
4863	22500	F

PREPARED BY:
STONE & WEBSTER ENGINEERING CORPORATION
 245 SUMMER ST. BOSTON, MASSACHUSETTS

JOB NO.	ISSUE	APPROVED BY	DATE		
16463	ORIGINAL	R.F.DONOVAN/W.E.HOLLAND	DEC. 31, 1987		
REVISIONS					
NO.	APPROVED BY	DATE	NO.	APPROVED BY	DATE
1	DONOVAN / HOLLAND	DEC 31, 1988			
2	RICHARD F. DONOVAN	DEC 31, 1989			
3	Richard F. Donovan	DEC 31, 1990			

PLANIMETRIC MAPPING PREPARED BY:
GEOD CORPORATION
 73 OAK RIDGE ROAD-OAK RIDGE, N.J. 07438
 FROM AERIAL PHOTOGRAPHY, DATED DEC. 1986

NOTES:
 GRID: MASSACHUSETTS STATE PLANE COORDINATE SYSTEM
 THIS MAP IS MAINTAINED FOR TAX ASSESSMENT PURPOSES ONLY.
 NO OTHER USE IS AUTHORIZED.

MAP MATCH LINE
 STATE & TOWN LINE
 PARCEL NUMBER
 LOT LINE

2222

LEGEND

- BUILDING
- FENCE
- RAILROAD
- RETAINING WALL
- STONE WALL
- STREAM, RIVER
- LAKE, POND
- WETLANDS

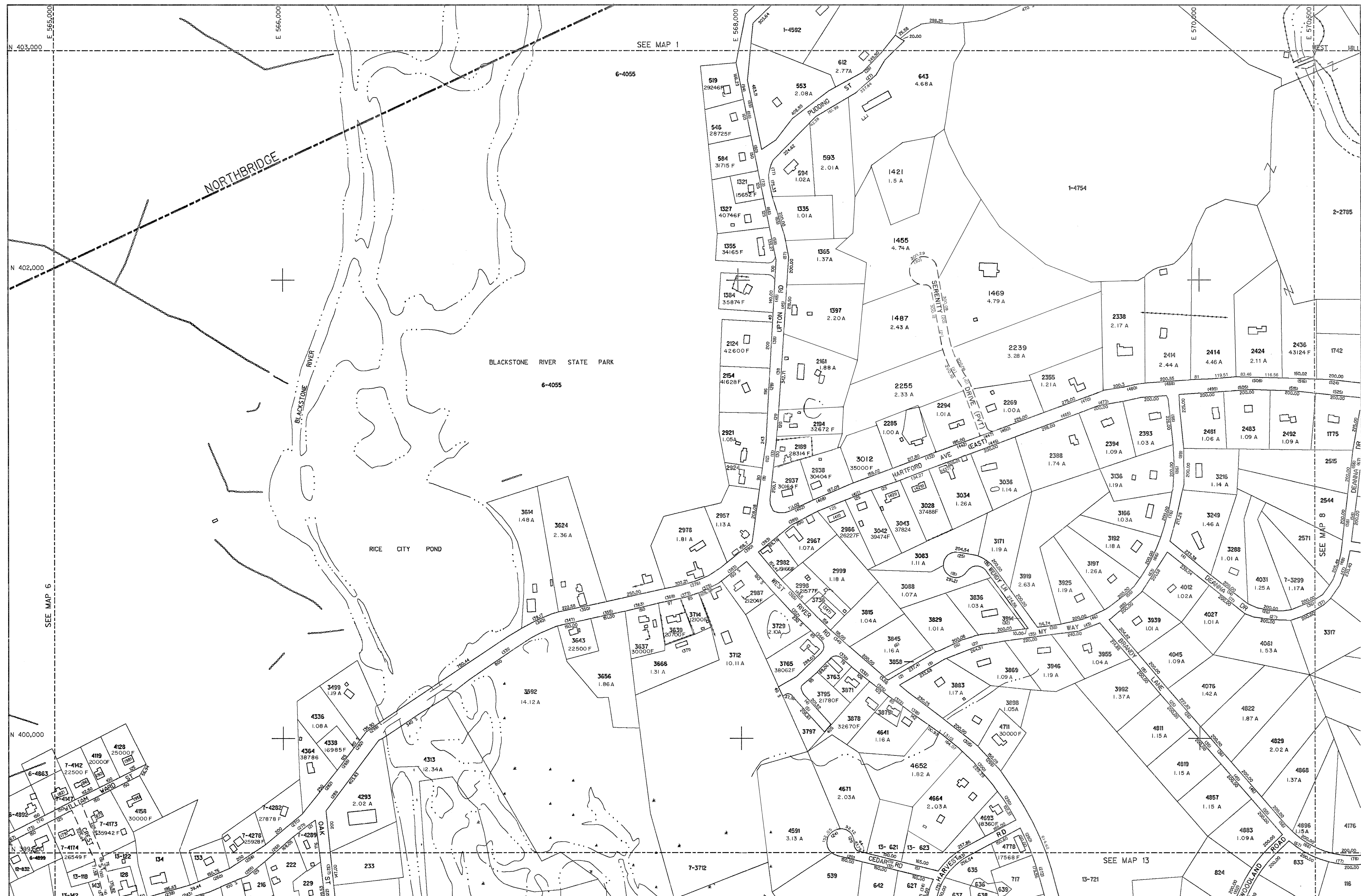
DENOTES COMMON OWNER
 SCALED DIMENSION 100 S
 RECORD DIMENSION 142.52
 PARCEL AREA 18.2 A
 CEMETERY
 HOUSE STREET NUMBER (200)
 REVISED & REPRINTED BY
CARTOGRAPHIC ASSOCIATES, INC.
 LITTLETON, N.H. 03561

		1
5	6	7
11	12	13

KEY

TOWN OF UXBRIDGE
 WORCESTER COUNTY, MASSACHUSETTS
 TAX ASSESSORS MAP
MAP - 6

200 0 200 400
 SCALE: 1 INCH = 200 FEET



PARCEL	AREA
2924	13464 F
3736	1481.0 F
3763	11900 F
3797	23522 F
3858	2844 F
3871	13165 F
3879	9292 F
3914	3835 F
4147	22500 F
4289	1481.0 F

PREPARED BY:
STONE & WEBSTER ENGINEERING CORPORATION
 245 SUMMER ST. BOSTON, MASSACHUSETTS

JOB NO.	ISSUE	APPROVED BY	DATE
16463	ORIGINAL	R.F. DONOVAN/W.E. HOLLAND	DEC. 31, 1987

NO.	APPROVED BY	DATE	NO.	APPROVED BY	DATE
1	DONOVAN / HOLLAND	DEC 31, 1988			
2	RICHARD F. DONOVAN	DEC 31, 1989			
3	<i>Richard F. Donovan</i>	DEC 31, 1990			

PLANIMETRIC MAPPING PREPARED BY:
GEOD CORPORATION
 73 OAK RIDGE ROAD-OAK RIDGE, N.J. 07438
 FROM AERIAL PHOTOGRAPHY, DATED DEC. 1986

NOTES:
 GRID : MASSACHUSETTS STATE PLANE COORDINATE SYSTEM
 THIS MAP IS MAINTAINED FOR TAX ASSESSMENT PURPOSES ONLY.
 NO OTHER USE IS AUTHORIZED.

MAP MATCH LINE ---
 STATE & TOWN LINE - - -
 PARCEL NUMBER 2222
 LOT LINE - - - - -

LEGEND

- MAP MATCH LINE ---
- STATE & TOWN LINE - - -
- PARCEL NUMBER 2222
- LOT LINE - - - - -
- DENOTES COMMON OWNER S
- SCALED DIMENSION 100 S
- RECORD DIMENSION 142.52
- PARCEL AREA 18.2 A
- CEMETERY ↑
- HOUSE STREET NUMBER (200)
- REVISED & REPRINTED BY
- CARTOGRAPHIC ASSOCIATES, INC.**
- LITTLETON, N.H. 03561

- BUILDING [Symbol]
- FENCE [Symbol]
- RAILROAD [Symbol]
- RETAINING WALL [Symbol]
- STONE WALL [Symbol]
- STREAM, RIVER [Symbol]
- LAKE, POND [Symbol]
- WETLANDS [Symbol]

	1	2
6	7	8
12	13	14

KEY

TOWN OF UXBRIDGE
 WORCESTER COUNTY, MASSACHUSETTS
TAX ASSESSORS MAP
MAP - 7

200 0 200 400
 SCALE: 1 INCH = 200 FEET



PREPARED BY:
STONE & WEBSTER ENGINEERING CORPORATION
 245 SUMMER ST. BOSTON, MASSACHUSETTS

JOB NO. 16463	ISSUE ORIGINAL	APPROVED BY R.F. DONOVAN/W.E. HOLLAND	DATE DEC. 31, 1987		
REVISIONS					
NO.	APPROVED BY	DATE	NO.	APPROVED BY	DATE
1	DONOVAN / HOLLAND	DEC 31, 1988			
2	RICHARD F. DONOVAN	DEC 31, 1989			
3A	Richard F. Donovan	DEC 31, 1990			

PLANIMETRIC MAPPING PREPARED BY:
GEOD CORPORATION
 73 OAK RIDGE ROAD-OAK RIDGE, N.J. 07438
 FROM AERIAL PHOTOGRAPHY, DATED DEC. 1986

NOTES:
 GRID : MASSACHUSETTS STATE PLANE COORDINATE SYSTEM
 THIS MAP IS MAINTAINED FOR TAX ASSESSMENT PURPOSES ONLY.
 NO OTHER USE IS AUTHORIZED.

MAP MATCH LINE
 STATE & TOWN LINE
 PARCEL NUMBER
 LOT LINE

DENOTES COMMON OWNER
 SCALED DIMENSION
 RECORD DIMENSION
 PARCEL AREA
 CEMETERY
 HOUSE STREET NUMBER

REVISOR'S SYMBOL
 REVISED & REPRINTED BY
CARTOGRAPHIC ASSOCIATES, INC.
 LITTLETON, N.H. 03561

LEGEND

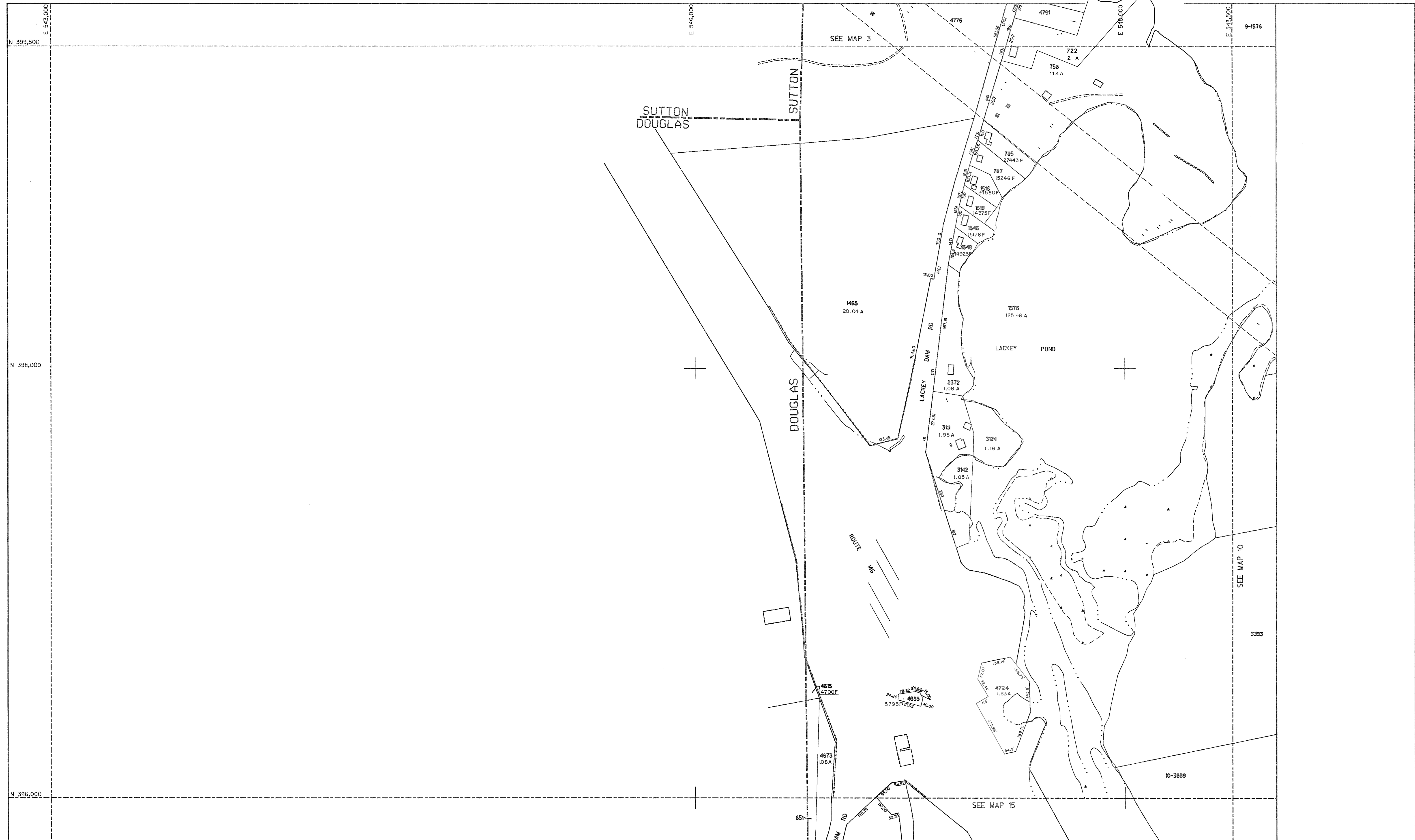
BUILDING	
FENCE	
RAILROAD	
RETAINING WALL	
STONE WALL	
STREAM, RIVER	
LAKE, POND	
WETLANDS	

1	2	
7	8	
13	14	

KEY

TOWN OF UXBRIDGE
 WORCESTER COUNTY, MASSACHUSETTS
 TAX ASSESSORS MAP
MAP - 8

200 0 200 400
 SCALE: 1 INCH = 200 FEET



PREPARED BY:
STONE & WEBSTER ENGINEERING CORPORATION
 245 SUMMER ST. BOSTON, MASSACHUSETTS

JOB NO.	ISSUE	APPROVED BY	DATE
16463	ORIGINAL	R.F.DONOVAN/W.E.HOLLAND	DEC. 31, 1987

REVISIONS					
NO.	APPROVED BY	DATE	NO.	APPROVED BY	DATE
1	DONOVAN / HOLLAND	DEC 31, 1988			
2	RICHARD F. DONOVAN	DEC 31, 1989			
3	<i>Richard F. Donovan</i>	DEC 31, 1990			

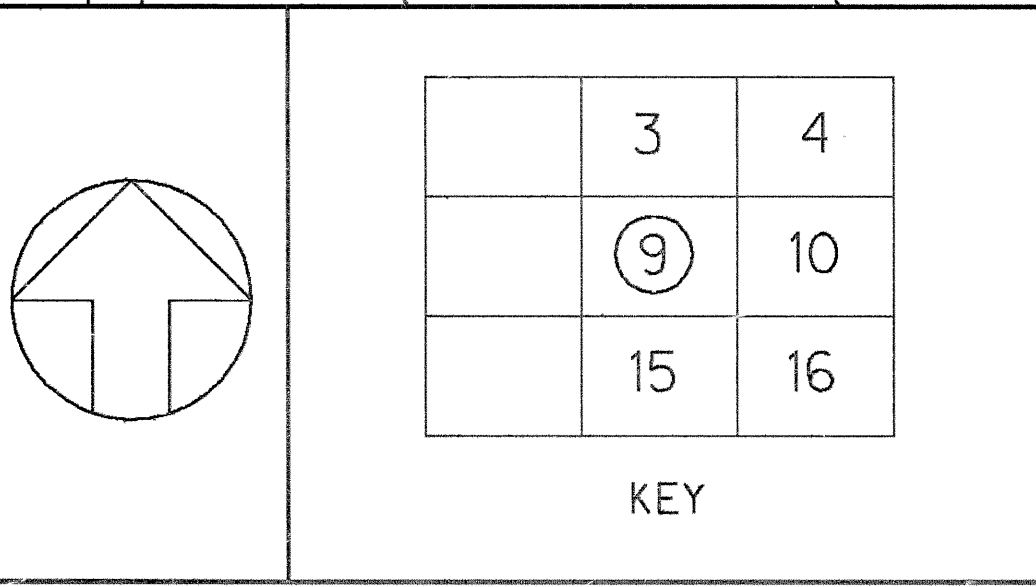
PLANIMETRIC MAPPING PREPARED BY:
GEOD CORPORATION
 73 OAK RIDGE ROAD-OAK RIDGE, N.J. 07438
 FROM AERIAL PHOTOGRAPHY, DATED DEC. 1986

NOTES:
 GRID : MASSACHUSETTS STATE PLANE COORDINATE SYSTEM
 THIS MAP IS MAINTAINED FOR TAX ASSESSMENT PURPOSES ONLY.
 NO OTHER USE IS AUTHORIZED.

LEGEND

MAP MATCH LINE ---
 STATE & TOWN LINE - - -
 PARCEL NUMBER 2222
 LOT LINE - - -
 DENOTES COMMON OWNER S
 SCALED DIMENSION 100 S
 RECORD DIMENSION 142.52
 PARCEL AREA 18.2 A
 CEMETERY T
 HOUSE STREET NUMBER (200)
 REVISED & REPRINTED BY
CARTOGRAPHIC ASSOCIATES, INC.
 LITTLETON, N.H. 03561

BUILDING [Symbol]
 FENCE [Symbol]
 RAILROAD [Symbol]
 RETAINING WALL [Symbol]
 STONE WALL [Symbol]
 STREAM, RIVER [Symbol]
 LAKE, POND [Symbol]
 WETLANDS [Symbol]



TOWN OF UXBRIDGE
 WORCESTER COUNTY, MASSACHUSETTS
 TAX ASSESSORS MAP
MAP - 9

200 0 200 400
 SCALE: 1 INCH = 200 FEET



PREPARED BY:
STONE & WEBSTER ENGINEERING CORPORATION
 245 SUMMER ST. BOSTON, MASSACHUSETTS

JOB NO.	ISSUE	APPROVED BY	DATE		
16463	ORIGINAL	R.F.DONOVAN/W.E.HOLLAND	DEC. 31, 1987		
REVISIONS					
NO.	APPROVED BY	DATE	NO.	APPROVED BY	DATE
1	DONOVAN / HOLLAND	DEC 31, 1988			
2	RICHARD F. DONOVAN	DEC 31, 1989			
3A	<i>Richard F. Donovan</i>	DEC 31, 1990			

PLANIMETRIC MAPPING PREPARED BY:
GEOD CORPORATION
 73 OAK RIDGE ROAD-OAK RIDGE, N.J. 07438
 FROM AERIAL PHOTOGRAPHY, DATED DEC. 1986

NOTES:
 GRID : MASSACHUSETTS STATE PLANE COORDINATE SYSTEM
 THIS MAP IS MAINTAINED FOR TAX ASSESSMENT PURPOSES ONLY.
 NO OTHER USE IS AUTHORIZED.

MAP MATCH LINE
 STATE & TOWN LINE
 PARCEL NUMBER
 LOT LINE

2222

DENOTES COMMON OWNER
 SCALED DIMENSION
 RECORDED DIMENSION
 PARCEL AREA
 CEMETERY
 HOUSE STREET NUMBER (200)
 REVISED & REPRINTED BY
CARTOGRAPHIC ASSOCIATES, INC.
 LITTLETON, N.H. 03561

LEGEND

- BUILDING
- FENCE
- RAILROAD
- RETAINING WALL
- STONE WALL
- STREAM, RIVER
- LAKE, POND
- WETLANDS

3	4	5
9	10	11
15	16	17

KEY

TOWN OF UXBRIDGE
 WORCESTER COUNTY, MASSACHUSETTS
 TAX ASSESSORS MAP
MAP - 10

200 0 200 400
 SCALE: 1 INCH = 200 FEET



PARCEL	AREA	PARCEL	AREA
3287	3289	22651	6534
			F
1673	3020		F

PREPARED BY:
STONE & WEBSTER ENGINEERING CORPORATION
 245 SUMMER ST. BOSTON, MASSACHUSETTS

JOB NO.	ISSUE	APPROVED BY	DATE
16463	ORIGINAL	R.F. DONOVAN/W.E. HOLLAND	DEC. 31, 1987

NO.	APPROVED BY	DATE	NO.	APPROVED BY	DATE
1	DONOVAN / HOLLAND	DEC 31, 1988			
2	RICHARD F. DONOVAN	DEC 31, 1989			
3A	Richard F. Donovan	DEC 31, 1990			

PLANIMETRIC MAPPING PREPARED BY:
GEOD CORPORATION
 73 OAK RIDGE ROAD-OAK RIDGE, N.J. 07439
 FROM AERIAL PHOTOGRAPHY, DATED DEC. 1986

NOTES:
 GRID : MASSACHUSETTS STATE PLANE COORDINATE SYSTEM
 THIS MAP IS MAINTAINED FOR TAX ASSESSMENT PURPOSES ONLY.
 NO OTHER USE IS AUTHORIZED.

LEGEND

MAP MATCH LINE	---	BUILDING	
STATE & TOWN LINE	---	FENCE	
PARCEL NUMBER	2222	RAILROAD	
LOT LINE	---	RETAINING WALL	
DENOTES COMMON OWNER	∑	STONE WALL	
SCALED DIMENSION	100 S	STREAM, RIVER	
RECORD DIMENSION	142.52	LAKE, POND	
PARCEL AREA	18.2 A	WETLANDS	
CEMETERY	↑		
HOUSE STREET NUMBER	(200)		
REVISED & REPRINTED BY			
CARTOGRAPHIC ASSOCIATES, INC.			
LITTLETON, N.H. 03561			

4	5	6
10	11	12
16	17	18

KEY

TOWN OF UXBRIDGE
 WORCESTER COUNTY, MASSACHUSETTS
 TAX ASSESSORS MAP
MAP - 11

200 0 200 400
 SCALE: 1 INCH = 200 FEET



PREPARED BY:
STONE & WEBSTER ENGINEERING CORPORATION
 245 SUMMER ST. BOSTON, MASSACHUSETTS

JOB NO.	ISSUE	APPROVED BY	DATE		
16463	ORIGINAL	R.F. DONOVAN / W.E. HOLLAND	DEC. 31, 1987		
REVISIONS					
NO.	APPROVED BY	DATE	NO.	APPROVED BY	DATE
1	DONOVAN / HOLLAND	DEC 31, 1988			
2	RICHARD F. DONOVAN	DEC 31, 1989			
3	Richard F. Donovan	DEC 31, 1990			

PLANIMETRIC MAPPING PREPARED BY:
GEOD CORPORATION
 73 OAK RIDGE ROAD-OAK RIDGE, N.J. 07438
 FROM AERIAL PHOTOGRAPHY, DATED DEC. 1986

NOTES:
 GRID : MASSACHUSETTS STATE PLANE COORDINATE SYSTEM
 THIS MAP IS MAINTAINED FOR TAX ASSESSMENT PURPOSES ONLY.
 NO OTHER USE IS AUTHORIZED.

LEGEND

MAP MATCH LINE	---
STATE & TOWN LINE	---
PARCEL NUMBER	2222
LOT LINE	---
--- DENOTES COMMON OWNER	
100 S	S
SCALED DIMENSION	142.52
RECORD DIMENSION	18.2 A
PARCEL AREA	(200)
CEMETERY	+
HOUSE STREET NUMBER	(200)
REVISED & REPRINTED BY	
CARTOGRAPHIC ASSOCIATES, INC.	
LITTLETON, N.H. 03561	

BUILDING	
FENCE	
RAILROAD	
RETAINING WALL	
STONE WALL	
STREAM, RIVER	
LAKE, POND	
WETLANDS	

TOWN OF UXBRIDGE
 WORCESTER COUNTY, MASSACHUSETTS
TAX ASSESSORS MAP
MAP - 12A_{NE}

5	6	7
11	12A 12B	13
17	18	19

KEY

SCALE: 1 INCH = 100 FEET



PREPARED BY:
STONE & WEBSTER ENGINEERING CORPORATION
 245 SUMMER ST. BOSTON, MASSACHUSETTS

JOB NO.	ISSUE	APPROVED BY	DATE		
16463	ORIGINAL	R.F. DONOVAN/W.E. HOLLAND	DEC. 31, 1987		
REVISIONS					
NO.	APPROVED BY	DATE	NO.	APPROVED BY	DATE
1	DONOVAN / HOLLAND	DEC 31, 1988			
2	RICHARD F. DONOVAN	DEC 31, 1989			
3	Richard F. Donovan	DEC 31, 1990			

PLANIMETRIC MAPPING PREPARED BY:
GEOD CORPORATION
 73 OAK RIDGE ROAD-OAK RIDGE, N.J. 07438
 FROM AERIAL PHOTOGRAPHY, DATED DEC. 1986

NOTES:
 GRID : MASSACHUSETTS STATE PLANE COORDINATE SYSTEM
 THIS MAP IS MAINTAINED FOR TAX ASSESSMENT PURPOSES ONLY.
 NO OTHER USE IS AUTHORIZED.

LEGEND

MAP MATCH LINE	---
STATE & TOWN LINE	----
PARCEL NUMBER	2222
LOT LINE	----
DENOTES COMMON OWNER	S
SCALED DIMENSION	100 S
RECORD DIMENSION	142.52
PARCEL AREA	18.2 A
CEMETERY	↑
HOUSE STREET NUMBER	(200)
REVISED & REPRINTED BY	
CARTOGRAPHIC ASSOCIATES, INC.	
LITTLETON, N.H. 03561	

5	6	7
11	12D 12A	13
17	18	19

KEY

TOWN OF UXBRIDGE
 WORCESTER COUNTY, MASSACHUSETTS
 TAX ASSESSORS MAP
MAP - 12Csw

SCALE: 1 INCH = 100 FEET



PREPARED BY:
STONE & WEBSTER ENGINEERING CORPORATION
 245 SUMMER ST. BOSTON, MASSACHUSETTS

JOB NO.	ISSUE	APPROVED BY	DATE		
16463	ORIGINAL	R.F. DONOVAN/W.E. HOLLAND	DEC. 31, 1987		
REVISIONS					
NO.	APPROVED BY	DATE	NO.	APPROVED BY	DATE
1	DONOVAN / HOLLAND	DEC 31, 1988			
2	RICHARD F. DONOVAN	DEC 31, 1989			
3	<i>Richard F. Donovan</i>	DEC 31, 1990			

PLANIMETRIC MAPPING PREPARED BY:
GEOD CORPORATION
 73 OAK RIDGE ROAD-OAK RIDGE, N.J. 07438
 FROM AERIAL PHOTOGRAPHY, DATED DEC. 1986

NOTES:
 GRID: MASSACHUSETTS STATE PLANE COORDINATE SYSTEM
 THIS MAP IS MAINTAINED FOR TAX ASSESSMENT PURPOSES ONLY.
 NO OTHER USE IS AUTHORIZED.

LEGEND

- MAP MATCH LINE
- STATE & TOWN LINE
- PARCEL NUMBER
- LOT LINE
- 2222
- DENOTES COMMON OWNER
- SCALED DIMENSION
- RECORD DIMENSION
- PARCEL AREA
- CEMETERY
- HOUSE STREET NUMBER
- REVISED & REPRINTED BY
- CARTOGRAPHIC ASSOCIATES, INC.
- LITTLETON, N.H. 03561

- BUILDING
- FENCE
- RAILROAD
- RETAINING WALL
- STONE WALL
- STREAM, RIVER
- LAKE, POND
- WETLANDS

KEY

5	6	7
11	12A 12C 12B	13
17	18	19

TOWN OF UXBRIDGE
 WORCESTER COUNTY, MASSACHUSETTS
TAX ASSESSORS MAP
MAP - 12D_{NW}

SCALE: 1 INCH = 100 FEET



PARCEL	AREA	PARCEL	AREA
143	5850 F		
636	3847 F		
638	5352 F		
639	3817 F		
747	12523 F		

PREPARED BY:
STONE & WEBSTER ENGINEERING CORPORATION
 245 SUMMER ST. BOSTON, MASSACHUSETTS

JOB NO.	ISSUE	APPROVED BY	DATE
16463	ORIGINAL	R.F. DONOVAN/W.E. HOLLAND	DEC. 31, 1987

NO.	APPROVED BY	DATE	NO.	APPROVED BY	DATE
1	DONOVAN / HOLLAND	DEC 31, 1988			
2	RICHARD F. DONOVAN	DEC 31, 1989			
3A	Richard F. Donovan	DEC 31, 1990			

PLANIMETRIC MAPPING PREPARED BY:
GEOD CORPORATION
 73 OAK RIDGE ROAD-OAK RIDGE, N.J. 07438
 FROM AERIAL PHOTOGRAPHY, DATED DEC. 1986

NOTES:
 GRID : MASSACHUSETTS STATE PLANE COORDINATE SYSTEM
 THIS MAP IS MAINTAINED FOR TAX ASSESSMENT PURPOSES ONLY.
 NO OTHER USE IS AUTHORIZED.

MAP MATCH LINE
 STATE & TOWN LINE
 PARCEL NUMBER
 LOT LINE

DENOTES COMMON OWNER
 SCALED DIMENSION
 RECORD DIMENSION
 PARCEL AREA
 CEMETERY
 HOUSE STREET NUMBER (200)
 REVISED & REPRINTED BY
CARTOGRAPHIC ASSOCIATES, INC.
 LITTLETON, N.H. 03561

LEGEND

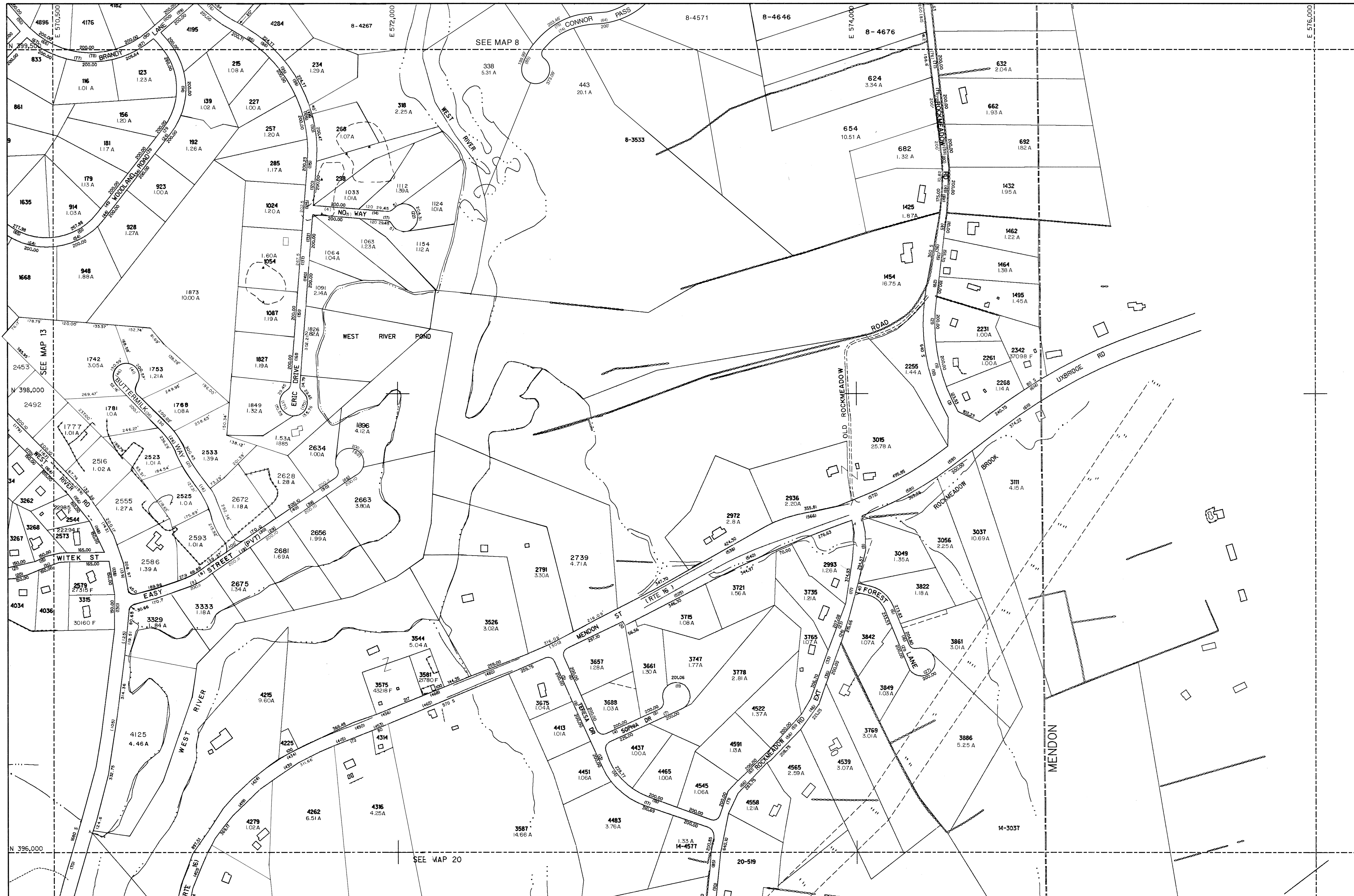
- BUILDING
- FENCE
- RAILROAD
- RETAINING WALL
- STONE WALL
- STREAM, RIVER
- LAKE, POND
- WETLANDS

6	7	8
12	13	14
18	19	20

KEY

TOWN OF UXBRIDGE
 WORCESTER COUNTY, MASSACHUSETTS
 TAX ASSESSORS MAP
MAP - 13

200 0 200 400
 SCALE: 1 INCH = 200 FEET



PARCEL	AREA	
4225	6970	F
4314	8610	F

STONE & WEBSTER ENGINEERING CORPORATION
 245 SUMMER ST. BOSTON, MASSACHUSETTS

JOB NO. 16463	ISSUE ORIGINAL	APPROVED BY R.F. DONOVAN/W.E. HOLLAND	DATE DEC. 31, 1987
REVISIONS			
NO.	APPROVED BY	DATE	NO.
1	DONOVAN / HOLLAND	DEC 31, 1988	
2	RICHARD F. DONOVAN	DEC 31, 1988	
3A	<i>Richard F. Donovan</i>	DEC 31, 1990	

GEOD CORPORATION
 73 OAK RIDGE ROAD-OAK RIDGE, N.J. 07438
 FROM AERIAL PHOTOGRAPHY, DATED DEC. 1986

NOTES:
 GRID : MASSACHUSETTS STATE PLANE COORDINATE SYSTEM
 THIS MAP IS MAINTAINED FOR TAX ASSESSMENT PURPOSES ONLY.
 NO OTHER USE IS AUTHORIZED.

MAP MATCH LINE
 STATE & TOWN LINE
 PARCEL NUMBER
 LOT LINE
 DENOTES COMMON OWNER
 SCALED DIMENSION
 RECORD DIMENSION
 PARCEL AREA
 CEMETERY
 HOUSE STREET NUMBER
 REVISED & REPRINTED BY
CARTOGRAPHIC ASSOCIATES, INC.
 LITTLETON, N.H. 03561

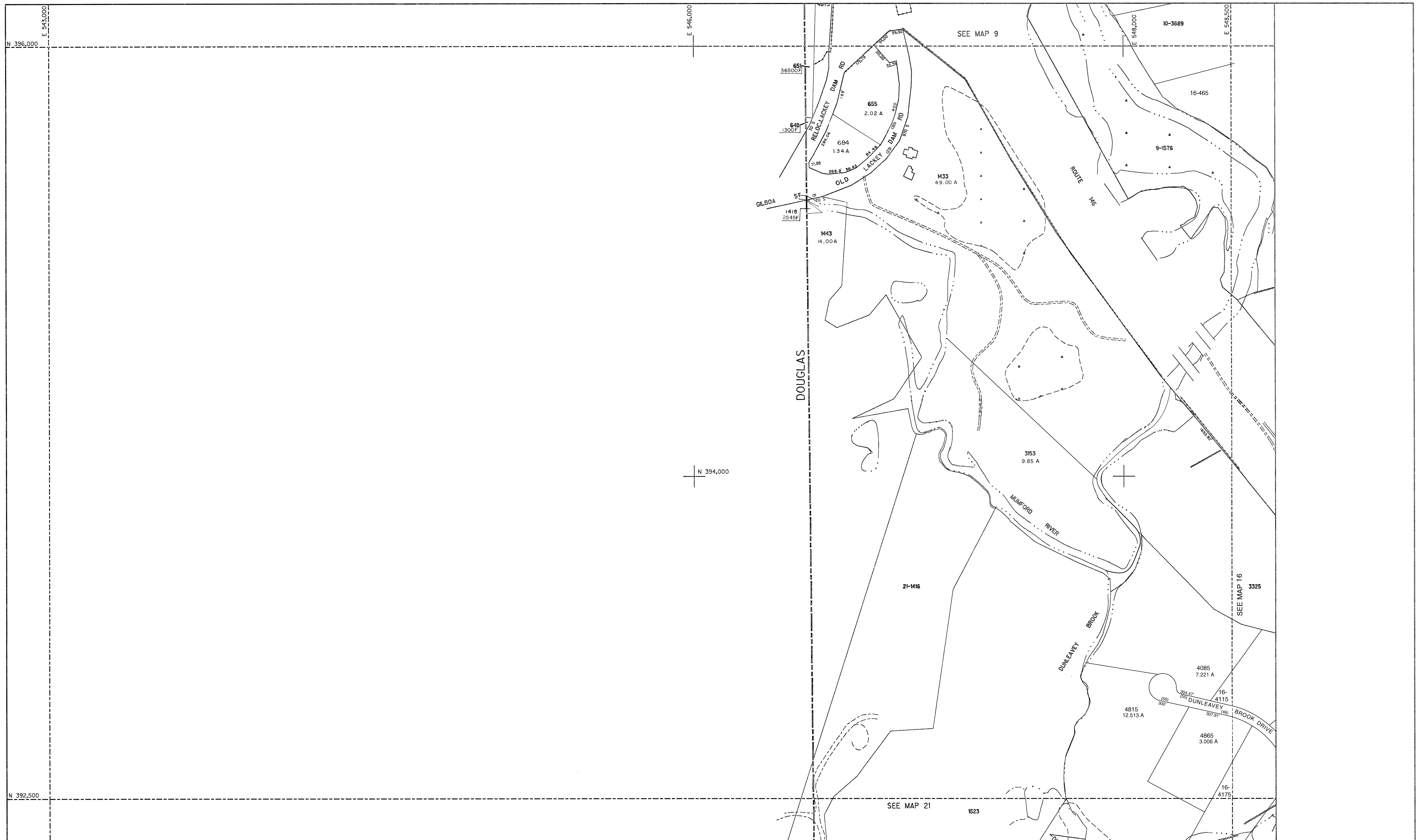
LEGEND
 BUILDING
 FENCE
 RAILROAD
 RETAINING WALL
 STONE WALL
 STREAM, RIVER
 LAKE, POND
 WETLANDS

7	8	
13	14	
19	20	

KEY

TOWN OF UXBRIDGE
 WORCESTER COUNTY, MASSACHUSETTS
TAX ASSESSORS MAP
MAP - 14

200 0 200 400
 SCALE: 1 INCH = 200 FEET



PREPARED BY:
STONE & WEBSTER ENGINEERING CORPORATION
 245 SUMMER ST. BOSTON, MASSACHUSETTS

JOB NO.	ISSUE	APPROVED BY	DATE		
16463	ORIGINAL	R.F. DONOVAN/W.E. HOLLAND	DEC. 31, 1987		
REVISIONS					
NO.	APPROVED BY	DATE	NO.	APPROVED BY	DATE
1	DONOVAN / HOLLAND	DEC 31, 1988			
2	RICHARD F. DONOVAN	DEC 31, 1989			
3	<i>Richard F. Donovan</i>	DEC 31, 1990			

PLANIMETRIC MAPPING PREPARED BY:
GEOD CORPORATION
 73 OAK RIDGE ROAD-OAK RIDGE, N.J. 07438
 FROM AERIAL PHOTOGRAPHY, DATED DEC. 1986

NOTES:
 GRID : MASSACHUSETTS STATE PLANE COORDINATE SYSTEM
 THIS MAP IS MAINTAINED FOR TAX ASSESSMENT PURPOSES ONLY.
 NO OTHER USE IS AUTHORIZED.

LEGEND

MAP MATCH LINE	---
STATE & TOWN LINE	----
PARCEL NUMBER	2222
LOT LINE	----
DENOTES COMMON OWNER	Σ
SCALED DIMENSION	100 S
RECORD DIMENSION	142.52
PARCEL AREA	18.2 A
CEMETERY	†
HOUSE STREET NUMBER	(200)
REVISED & REPRINTED BY	CARTOGRAPHIC ASSOCIATES, INC.
	LITTLETON, N.H. 03561

BUILDING	
FENCE	
RAILROAD	
RETAINING WALL	
STONE WALL	
STREAM, RIVER	
LAKE, POND	
WETLANDS	

	9	10
	15	16
	21	22

KEY

TOWN OF UXBRIDGE
 WORCESTER COUNTY, MASSACHUSETTS
 TAX ASSESSORS MAP
MAP - 15

SCALE: 1 INCH = 200 FEET

MODEL: UXMP15.DGN



PREPARED BY:
STONE & WEBSTER ENGINEERING CORPORATION
 245 SUMMER ST. BOSTON, MASSACHUSETTS

JOB NO.	ISSUE	APPROVED BY	DATE
16463	ORIGINAL	R.F.DONOVAN/W.E.HOLLAND	DEC. 31, 1987

REVISIONS			
NO.	APPROVED BY	DATE	DATE
1	DONOVAN / HOLLAND	DEC 31, 1988	
2	RICHARD F. DONOVAN	DEC 31, 1989	
3A	<i>Richard F. Donovan</i>	DEC 31, 1990	

PLANIMETRIC MAPPING PREPARED BY:
GEOD CORPORATION
 73 OAK RIDGE ROAD-OAK RIDGE, N.J. 07438
 FROM AERIAL PHOTOGRAPHY, DATED DEC. 1986

NOTES:
 GRID : MASSACHUSETTS STATE PLANE COORDINATE SYSTEM
 THIS MAP IS MAINTAINED FOR TAX ASSESSMENT PURPOSES ONLY.
 NO OTHER USE IS AUTHORIZED.

LEGEND

MAP MATCH LINE	---
STATE & TOWN LINE	---
PARCEL NUMBER	2222
LOT LINE	---
DENOTES COMMON OWNER	Σ
SCALED DIMENSION	100 S
RECORD DIMENSION	142.52
PARCEL AREA	18.2 A
CEMETERY	†
HOUSE STREET NUMBER (200)	(200)
REVISED & REPRINTED BY	
CARTOGRAPHIC ASSOCIATES, INC.	
LITTLETON, N.H. 03561	

BUILDING	
FENCE	
RAILROAD	
RETAINING WALL	
STONE WALL	
STREAM, RIVER	
LAKE, POND	
WETLANDS	

10	11	12
16	17	18
22	23	24

KEY

TOWN OF UXBRIDGE
 WORCESTER COUNTY, MASSACHUSETTS
 TAX ASSESSORS MAP
MAP - 17

200 0 200 400
 SCALE: 1 INCH = 200 FEET

MODEL:UXMP17.DGN



PREPARED BY:
STONE & WEBSTER ENGINEERING CORPORATION
 245 SUMMER ST. BOSTON, MASSACHUSETTS

JOB NO.	ISSUE	APPROVED BY	DATE		
16463	ORIGINAL	R.F. DONOVAN/W.E. HOLLAND	DEC. 31, 1987		
REVISIONS					
NO.	APPROVED BY	DATE	NO.	APPROVED BY	DATE
1	DONOVAN / HOLLAND	DEC 31, 1988			
2	RICHARD F. DONOVAN	DEC 31, 1989			
3	Richard F. Donovan	DEC 31, 1990			

PLANIMETRIC MAPPING PREPARED BY:
GEOD CORPORATION
 73 OAK RIDGE ROAD-OAK RIDGE, N.J. 07438
 FROM AERIAL PHOTOGRAPHY, DATED DEC. 1986

NOTES:
 GRID : MASSACHUSETTS STATE PLANE COORDINATE SYSTEM
 THIS MAP IS MAINTAINED FOR TAX ASSESSMENT PURPOSES ONLY.
 NO OTHER USE IS AUTHORIZED.

MAP MATCH LINE
 STATE & TOWN LINE
 PARCEL NUMBER
 LOT LINE
 DENOTES COMMON OWNER
 SCALED DIMENSION
 RECORD DIMENSION
 PARCEL AREA
 CEMETERY
 HOUSE STREET NUMBER (200)
 REVISED & REPRINTED BY
CARTOGRAPHIC ASSOCIATES, INC.
 LITTLETON, N.H. 03561

LEGEND

- BUILDING
- FENCE
- RAILROAD
- RETAINING WALL
- STONE WALL
- STREAM, RIVER
- LAKE, POND
- WETLANDS

11	12	13
17	18A 18B 18C	19
23	24	25

KEY

TOWN OF UXBRIDGE
 WORCESTER COUNTY, MASSACHUSETTS
 TAX ASSESSORS MAP
MAP - 18A_{NE}

SCALE: 1 INCH = 100 FEET



PREPARED BY:
STONE & WEBSTER ENGINEERING CORPORATION
 245 SUMMER ST. BOSTON, MASSACHUSETTS

JOB NO.	ISSUE	APPROVED BY	DATE		
16463	ORIGINAL	R.F. DONOVAN/W.E. HOLLAND	DEC. 31, 1987		
REVISIONS					
NO.	APPROVED BY	DATE	NO.	APPROVED BY	DATE
1	DONOVAN / HOLLAND	DEC 31, 1988			
2	RICHARD F. DONOVAN	DEC 31, 1989			
3	Richard F. Donovan	DEC 31, 1990			

PLANIMETRIC MAPPING PREPARED BY:
GEOD CORPORATION
 73 OAK RIDGE ROAD-OAK RIDGE, N.J. 07438
 FROM AERIAL PHOTOGRAPHY, DATED DEC. 1986

NOTES:
 GRID: MASSACHUSETTS STATE PLANE COORDINATE SYSTEM
 THIS MAP IS MAINTAINED FOR TAX ASSESSMENT PURPOSES ONLY.
 NO OTHER USE IS AUTHORIZED.

LEGEND

MAP MATCH LINE	---
STATE & TOWN LINE	----
PARCEL NUMBER	2222
LOT LINE	----
DENOTES COMMON OWNER	
SCALED DIMENSION	100 S
RECORD DIMENSION	142.52
PARCEL AREA	18.2 A
CEMETERY	+
HOUSE STREET NUMBER	(200)
REVISED & REPRINTED BY CARTOGRAPHIC ASSOCIATES, INC. LITTLETON, N.H. 03561	

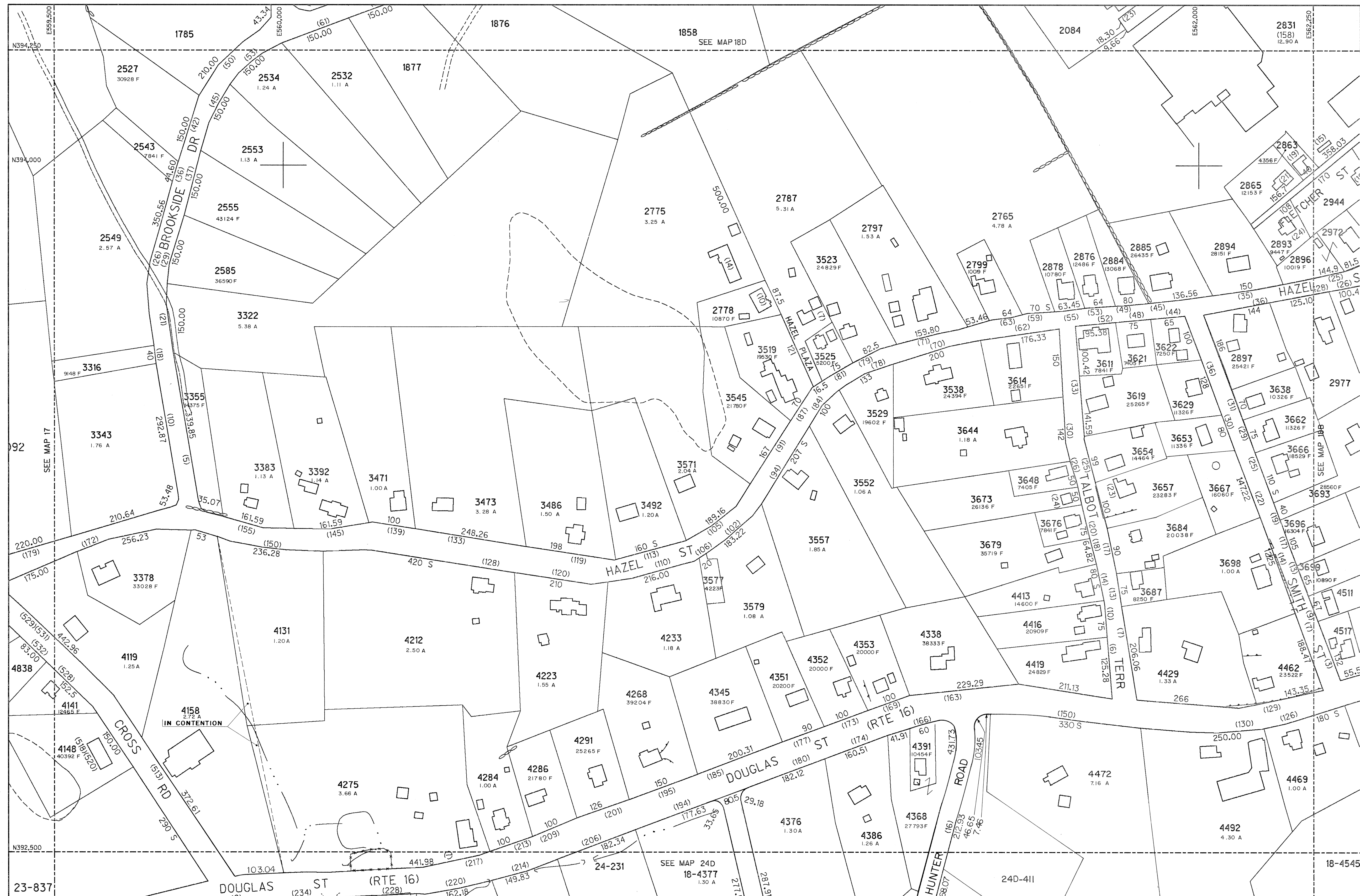
BUILDING	
FENCE	
RAILROAD	
RETAINING WALL	
STONE WALL	
STREAM, RIVER	
LAKE, POND	
WETLANDS	

11	12	13
17	18D 18C	19
23	24	25

KEY

TOWN OF UXBRIDGE
 WORCESTER COUNTY, MASSACHUSETTS
 TAX ASSESSORS MAP
MAP - 18B_{SE}

SCALE: 1 INCH = 100 FEET



PREPARED BY:
STONE & WEBSTER ENGINEERING CORPORATION
 245 SUMMER ST. BOSTON, MASSACHUSETTS

JOB NO.	ISSUE	APPROVED BY	DATE		
16463	ORIGINAL	R.F. DONOVAN/W.E. HOLLAND	DEC. 31, 1987		
REVISIONS					
NO.	APPROVED BY	DATE	NO.	APPROVED BY	DATE
1	DONOVAN / HOLLAND	DEC 31, 1988			
2	RICHARD F. DONOVAN	DEC 31, 1989			
3	Richard F. Donovan	DEC 31, 1990			

PLANIMETRIC MAPPING PREPARED BY:
GEOD CORPORATION
 73 OAK RIDGE ROAD-OAK RIDGE, N.J. 07438
 FROM AERIAL PHOTOGRAPHY, DATED DEC. 1986

NOTES:
 GRID: MASSACHUSETTS STATE PLANE COORDINATE SYSTEM
 THIS MAP IS MAINTAINED FOR TAX ASSESSMENT PURPOSES ONLY.
 NO OTHER USE IS AUTHORIZED.

MAP MATCH LINE
 STATE & TOWN LINE
 PARCEL NUMBER
 LOT LINE
 DENOTES COMMON OWNER
 SCALED DIMENSION
 RECORD DIMENSION
 PARCEL AREA
 CEMETERY
 HOUSE STREET NUMBER
 REVISED & REPRINTED BY
CARTOGRAPHIC ASSOCIATES, INC.
 LITTLETON, N.H. 03561

LEGEND

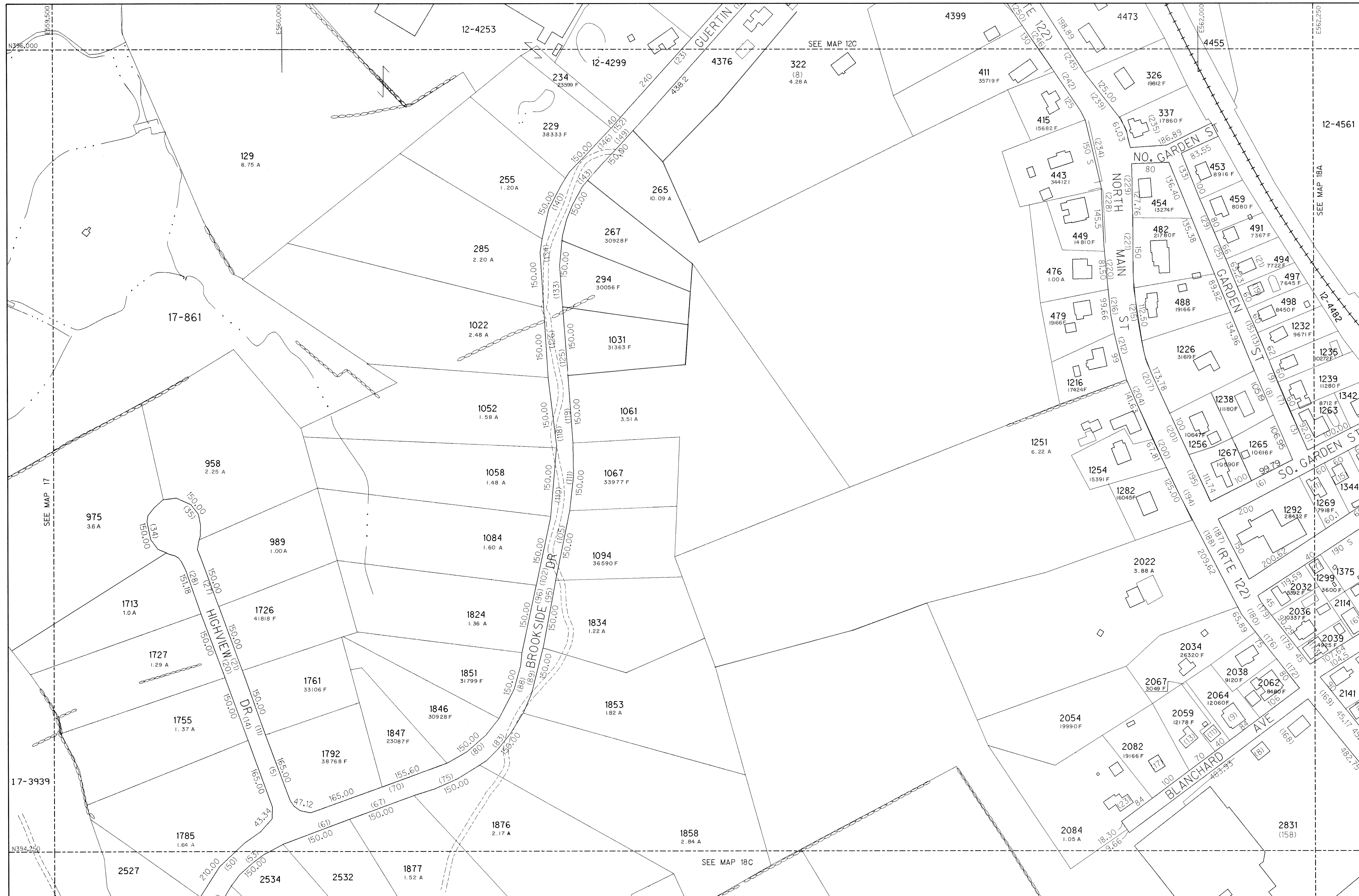
- BUILDING
- FENCE
- RAILROAD
- RETAINING WALL
- STONE WALL
- STREAM, RIVER
- LAKE, POND
- WETLANDS

KEY

11	12	13
17	18A	19
23	24	25

TOWN OF UXBRIDGE
 WORCESTER COUNTY, MASSACHUSETTS
TAX ASSESSORS MAP
MAP - 18C SW

SCALE: 1 INCH = 100 FEET



PREPARED BY:
STONE & WEBSTER ENGINEERING CORPORATION
 245 SUMMER ST. BOSTON, MASSACHUSETTS

JOB NO.	ISSUE	APPROVED BY	DATE		
16463	ORIGINAL	R.F. DONOVAN / W.E. HOLLAND	DEC. 31, 1987		
REVISIONS					
NO.	APPROVED BY	DATE	NO.	APPROVED BY	DATE
1	DONOVAN / HOLLAND	DEC 31, 1988			
2	RICHARD F. DONOVAN	DEC 31, 1989			
3A	Richard F. Donovan	DEC 31, 1990			

PLANIMETRIC MAPPING PREPARED BY:
GEOD CORPORATION
 73 OAK RIDGE ROAD-OAK RIDGE, N.J. 07438
 FROM AERIAL PHOTOGRAPHY, DATED DEC. 1986

NOTES:
 GRID: MASSACHUSETTS STATE PLANE COORDINATE SYSTEM
 THIS MAP IS MAINTAINED FOR TAX ASSESSMENT PURPOSES ONLY.
 NO OTHER USE IS AUTHORIZED.

LEGEND

MAP MATCH LINE	-----	BUILDING	
STATE & TOWN LINE	-----	FENCE	
PARCEL NUMBER	2222	RAILROAD	
LOT LINE	-----	RETAINING WALL	
DENOTES COMMON OWNER	S	STONE WALL	
SCALED DIMENSION	100 S	STREAM, RIVER	
RECORD DIMENSION	142.52	LAKE, POND	
PARCEL AREA	18.2 A	WETLANDS	
CEMETERY	↑		
HOUSE STREET NUMBER	(200)		

REVISED & REPRINTED BY
CARTOGRAPHIC ASSOCIATES, INC.
 LITTLETON, N.H. 03561

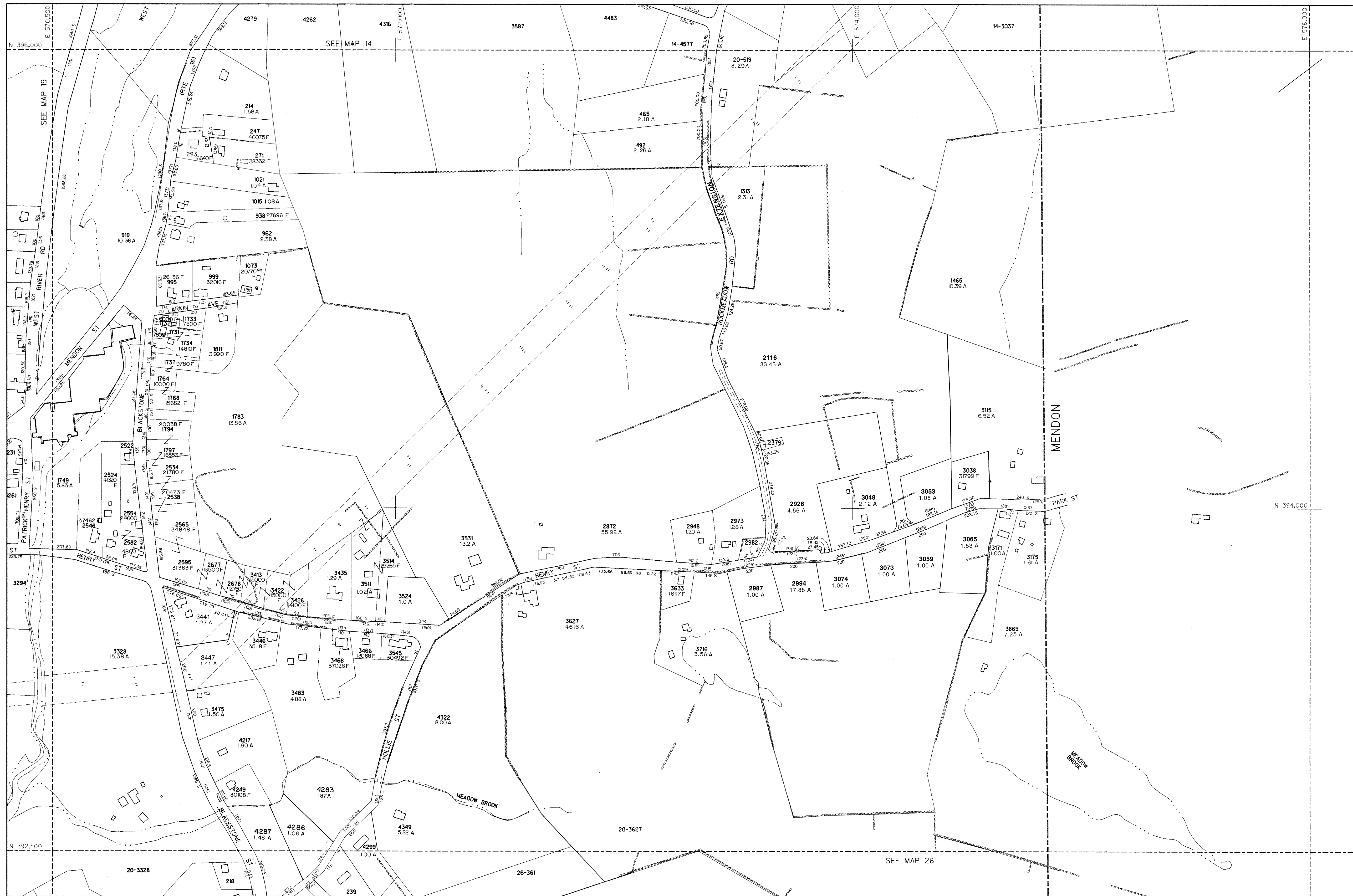
KEY

11	12	13
17	18A 18C 18B	19
23	24	25

SCALE: 1 INCH = 100 FEET

TOWN OF UXBRIDGE
 WORCESTER COUNTY, MASSACHUSETTS
TAX ASSESSORS MAP
MAP - 18D_{NW}

100 0 100 200
 SCALE: 1 INCH = 100 FEET



PREPARED BY:
STONE & WEBSTER ENGINEERING CORPORATION
 245 SUMMER ST. BOSTON, MASSACHUSETTS

JOB NO.	ISSUE	APPROVED BY	DATE
16463	ORIGINAL	R.F. DONOVAN / W.E. HOLLAND	DEC. 31, 1987

NO.	APPROVED BY	DATE	NO.	APPROVED BY	DATE
1	DONOVAN / HOLLAND	DEC 31, 1988			
2	RICHARD F. DONOVAN	DEC 31, 1989			
3A	Richard F. Donovan	DEC 31, 1990			

PLANIMETRIC MAPPING PREPARED BY:
GEOD CORPORATION
 73 OAK RIDGE ROAD - OAK RIDGE, N.J. 07438
 FROM AERIAL PHOTOGRAPHY, DATED DEC. 1986

NOTES:
 GRID : MASSACHUSETTS STATE PLANE COORDINATE SYSTEM
 THIS MAP IS MAINTAINED FOR TAX ASSESSMENT PURPOSES ONLY.
 NO OTHER USE IS AUTHORIZED.

LEGEND

MAP MATCH LINE	---	BUILDING	▭
STATE & TOWN LINE	---	FENCE	-x-x-x-
PARCEL NUMBER	2222	RAILROAD	+++++
LOT LINE	---	RETAINING WALL	
NOTES COMMON OWNER	Σ	STONE WALL	-----
SCALED DIMENSION	100 S	STREAM, RIVER	~~~~~
RECORD DIMENSION	142.52	LAKE, POND	○
PARCEL AREA	18.2 A	WETLANDS	⊕
CEMETERY	↑		
HOUSE STREET NUMBER (200)	↑		

REVISED & REPRINTED BY
CARTOGRAPHIC ASSOCIATES, INC.
 LITTLETON, N.H. 03561


13	14
19	20
25	26

KEY


TOWN OF UXBRIDGE
 WORCESTER COUNTY, MASSACHUSETTS
 TAX ASSESSORS MAP
MAP - 20

SCALE: 1 INCH = 200 FEET




PREPARED BY:
STONE & WEBSTER ENGINEERING CORPORATION
 245 SUMMER ST. BOSTON, MASSACHUSETTS

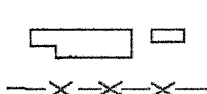
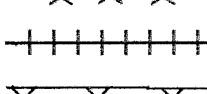






JOB NO.	ISSUE	APPROVED BY	DATE		
16463	ORIGINAL	R.F. DONOVAN/W.E. HOLLAND	DEC. 31, 1987		
REVISIONS					
NO.	APPROVED BY	DATE	NO.	APPROVED BY	DATE
1	DONOVAN / HOLLAND	DEC 31, 1988			
2	RICHARD F. DONOVAN	DEC 31, 1989			
3	<i>Richard F. Donovan</i>	DEC 31, 1990			

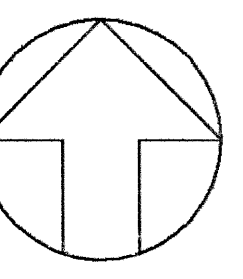

PLANIMETRIC MAPPING PREPARED BY:
GEOD CORPORATION
 73 OAK RIDGE ROAD-OAK RIDGE, N.J. 07438
 FROM AERIAL PHOTOGRAPHY, DATED DEC. 1986

NOTES:
 GRID : MASSACHUSETTS STATE PLANE COORDINATE SYSTEM
 THIS MAP IS MAINTAINED FOR TAX ASSESSMENT PURPOSES ONLY.
 NO OTHER USE IS AUTHORIZED.

LEGEND

MAP MATCH LINE	---
STATE & TOWN LINE	----
PARCEL NUMBER	2222
LOT LINE	----
DENOTES COMMON OWNER	Σ
SCALED DIMENSION	100 S
RECORD DIMENSION	142.52
PARCEL AREA	18.2 A
CEMETERY	†
HOUSE STREET NUMBER	(200)
REVISED & REPRINTED BY	CARTOGRAPHIC ASSOCIATES, INC.
LITTLETON, N.H. 03561	


BUILDING	
FENCE	
RAILROAD	
RETAINING WALL	
STONE WALL	
STREAM, RIVER	
LAKE, POND	
WETLANDS	



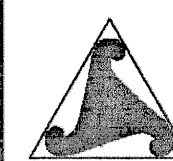
	15	16
	(21)	22
		27

KEY


TOWN OF UXBRIDGE
 WORCESTER COUNTY, MASSACHUSETTS
TAX ASSESSORS MAP
MAP - 21


 SCALE: 1 INCH = 200 FEET




PREPARED BY:
STONE & WEBSTER ENGINEERING CORPORATION
 245 SUMMER ST. BOSTON, MASSACHUSETTS

JOB NO.	ISSUE	APPROVED BY	DATE		
16463	ORIGINAL	R.F.DONOVAN/W.E.HOLLAND	DEC. 31, 1987		
REVISIONS					
NO.	APPROVED BY	DATE	NO.	APPROVED BY	DATE
1	DONOVAN / HOLLAND	DEC 31, 1988			
2	RICHARD F. DONOVAN	DEC 31, 1989			
3	<i>Richard F. Donovan</i>	DEC 31, 1990			


PLANIMETRIC MAPPING PREPARED BY:
GEOD CORPORATION
 73 OAK RIDGE ROAD-OAK RIDGE, N.J. 07438
 FROM AERIAL PHOTOGRAPHY, DATED DEC. 1986

NOTES:
 GRID : MASSACHUSETTS STATE PLANE COORDINATE SYSTEM
 THIS MAP IS MAINTAINED FOR TAX ASSESSMENT PURPOSES ONLY.
 NO OTHER USE IS AUTHORIZED.


LEGEND

MAP MATCH LINE	---
STATE & TOWN LINE	---
PARCEL NUMBER	2222
LOT LINE	---
DENOTES COMMON OWNER SCALED DIMENSION RECORD DIMENSION PARCEL AREA CEMETERY HOUSE STREET NUMBER REVISED & REPRINTED BY CARTOGRAPHIC ASSOCIATES, INC. LITTLETON, N.H. 03561	S 100 S 142.52 18.2 A ↑ (200)
BUILDING	
FENCE	
RAILROAD	
RETAINING WALL	
STONE WALL	
STREAM, RIVER	
LAKE, POND	
WETLANDS	

15	16	17
21	22	23
	27	28

KEY

TOWN OF UXBRIDGE
 WORCESTER COUNTY, MASSACHUSETTS
TAX ASSESSORS MAP
MAP - 22


 SCALE: 1 INCH = 200 FEET



PREPARED BY:
STONE & WEBSTER ENGINEERING CORPORATION
 245 SUMMER ST. BOSTON, MASSACHUSETTS

JOB NO.	ISSUE	APPROVED BY	DATE		
16463	ORIGINAL	R.F. DONOVAN/W.E. HOLLAND	DEC. 31, 1987		
REVISIONS					
NO.	APPROVED BY	DATE	NO.	APPROVED BY	DATE
1	DONOVAN / HOLLAND	DEC 31, 1988			
2	RICHARD F. DONOVAN	DEC 31, 1989			
3A	<i>Richard F. Donovan</i>	DEC 31, 1990			

PLANIMETRIC MAPPING PREPARED BY:
GEOD CORPORATION
 73 OAK RIDGE ROAD-OAK RIDGE, N.J. 07438
 FROM AERIAL PHOTOGRAPHY, DATED DEC. 1986

NOTES:
 GRID : MASSACHUSETTS STATE PLANE COORDINATE SYSTEM
 THIS MAP IS MAINTAINED FOR TAX ASSESSMENT PURPOSES ONLY.
 NO OTHER USE IS AUTHORIZED.

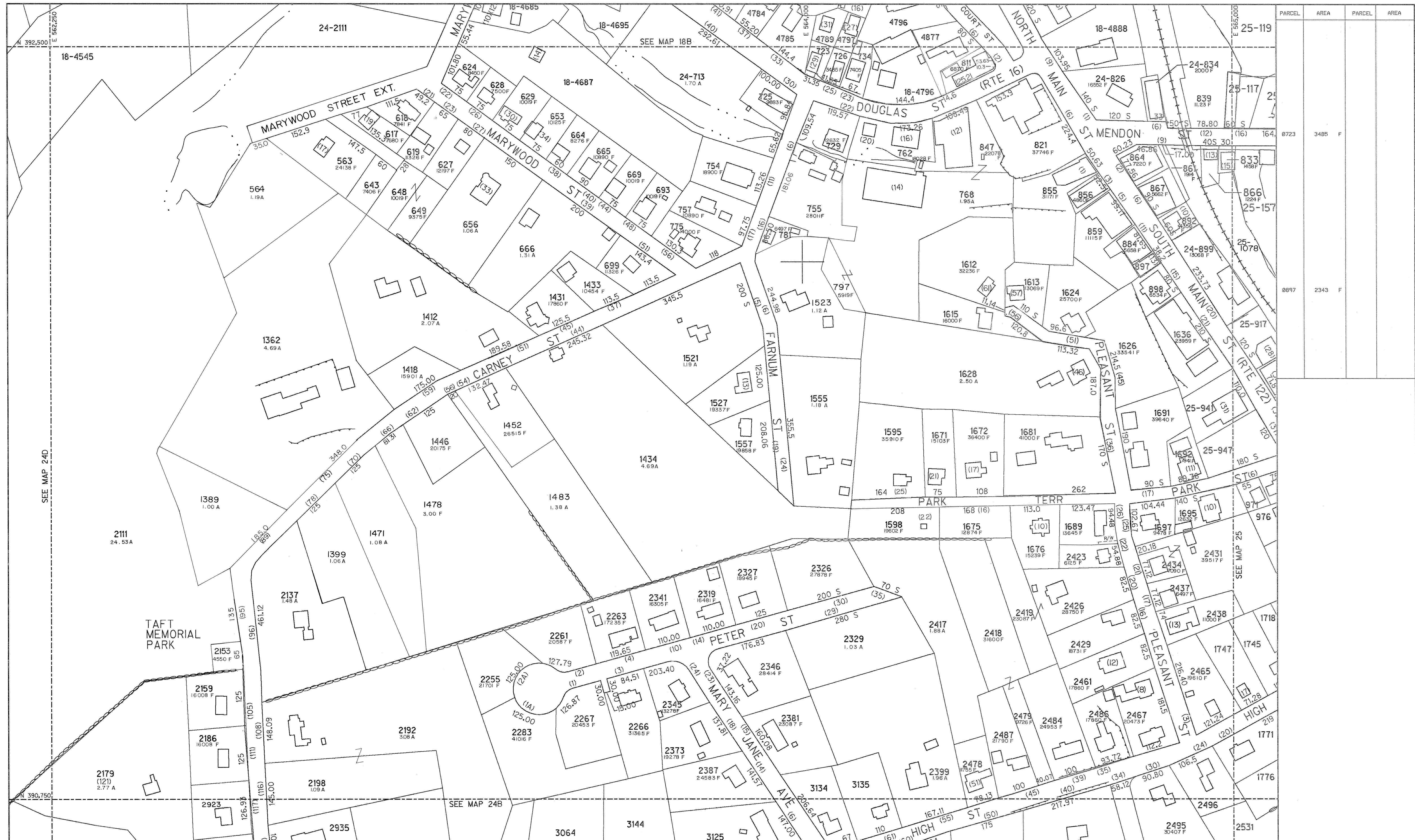
MAP MATCH LINE		LEGEND	
STATE & TOWN LINE	---	BUILDING	
PARCEL NUMBER	2222	FENCE	
LOT LINE	---	RAILROAD	
NOTES:	Σ	RETAINING WALL	
SCALE DIMENSION	100 S	STONE WALL	
RECORD DIMENSION	142.52	STREAM, RIVER	
PARCEL AREA	18.2 A	LAKE, POND	
CEMETERY	†	WETLANDS	
HOUSE STREET NUMBER	(200)		
REVISED & REPRINTED BY			
CARTOGRAPHIC ASSOCIATES, INC.			
LITTLETON, N.H. 03561			

16	17	18
22	23	24
27	28	29


KEY

TOWN OF UXBRIDGE
 WORCESTER COUNTY, MASSACHUSETTS
 TAX ASSESSORS MAP
MAP - 23

200 0 200 400
 SCALE: 1 INCH = 200 FEET




PARCEL	AREA	PARCEL	AREA
9723	3485 F		
8897	2343 F		


PREPARED BY:
STONE & WEBSTER ENGINEERING CORPORATION
 245 SUMMER ST. BOSTON, MASSACHUSETTS

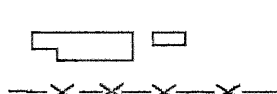
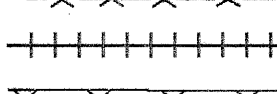
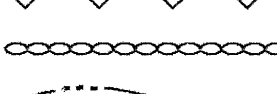





JOB NO.	ISSUE	APPROVED BY	DATE
16463	ORIGINAL	R.F. DONOVAN/W.E. HOLLAND	DEC. 31, 1987


NO.	APPROVED BY	DATE	NO.	APPROVED BY	DATE
1	DONOVAN / HOLLAND	DEC 31, 1988			
2	RICHARD F. DONOVAN	DEC 31, 1989			
3	Richard F. Donovan	DEC 31, 1990			


PLANIMETRIC MAPPING PREPARED BY:
GEOD CORPORATION
 73 OAK RIDGE ROAD-OAK RIDGE, N.J. 07438
 FROM AERIAL PHOTOGRAPHY, DATED DEC. 1986

NOTES:
 GRID - MASSACHUSETTS STATE PLANE COORDINATE SYSTEM
 THIS MAP IS MAINTAINED FOR TAX ASSESSMENT PURPOSES ONLY.
 NO OTHER USE IS AUTHORIZED.

MAP MATCH LINE - - - - -
STATE & TOWN LINE - - - - -
PARCEL NUMBER 2222
LOT LINE - - - - -
LEGEND
 DENOTES COMMON OWNER S
 SCALED DIMENSION 100 S
 RECORD DIMENSION 142.52
 PARCEL AREA 18.2 A
 CEMETERY ↑
 HOUSE STREET NUMBER (200)
 REVISED & REPRINTED BY
CARTOGRAPHIC ASSOCIATES, INC.
 LITTLETON, N.H. 03561

LEGEND
 BUILDING 
 FENCE 
 RAILROAD 
 RETAINING WALL 
 STONE WALL 
 STREAM, RIVER 
 LAKE, POND 
 WETLANDS 

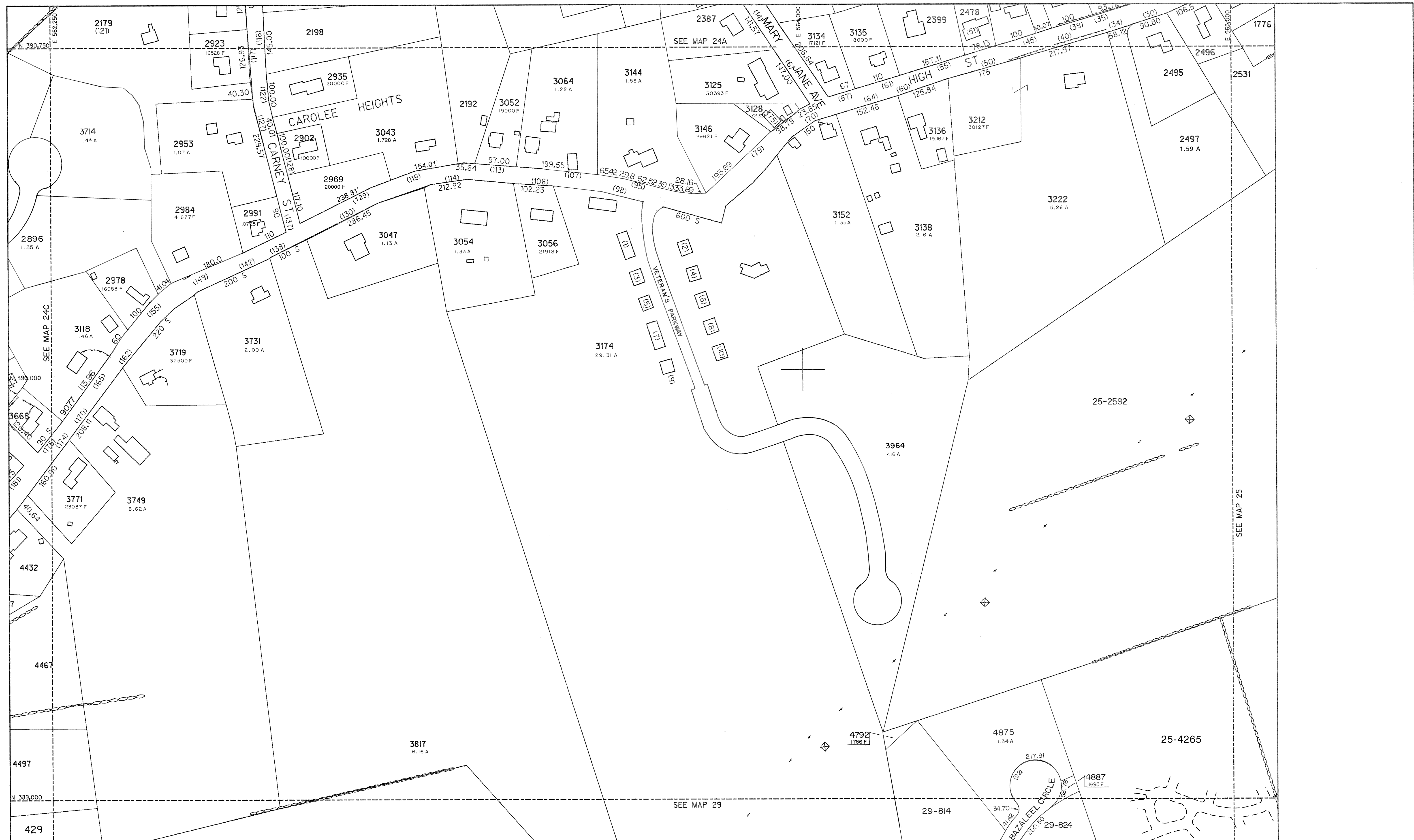


17	18	19
23	24D 24C 24B	25
28	29	30

KEY

TOWN OF UXBRIDGE
 WORCESTER COUNTY, MASSACHUSETTS
TAX ASSESSORS MAP
MAP - 24A_{NE}

100 0 100 200
 SCALE: 1 INCH = 100 FEET



PREPARED BY:
STONE & WEBSTER ENGINEERING CORPORATION
 245 SUMMER ST. BOSTON, MASSACHUSETTS

JOB NO.	ISSUE	APPROVED BY	DATE		
16463	ORIGINAL	R.F. DONOVAN/W.E. HOLLAND	DEC. 31, 1987		
REVISIONS					
NO.	APPROVED BY	DATE	NO.	APPROVED BY	DATE
1	DONOVAN / HOLLAND	DEC 31, 1988			
2	RICHARD F. DONOVAN	DEC 31, 1989			
3	Richard F. Donovan	DEC 31, 1990			

PLANIMETRIC MAPPING PREPARED BY:
GEOD CORPORATION
 73 OAK RIDGE ROAD-OAK RIDGE, N.J. 07438
 FROM AERIAL PHOTOGRAPHY, DATED DEC. 1986

NOTES:
 GRID : MASSACHUSETTS STATE PLANE COORDINATE SYSTEM
 THIS MAP IS MAINTAINED FOR TAX ASSESSMENT PURPOSES ONLY.
 NO OTHER USE IS AUTHORIZED.

LEGEND

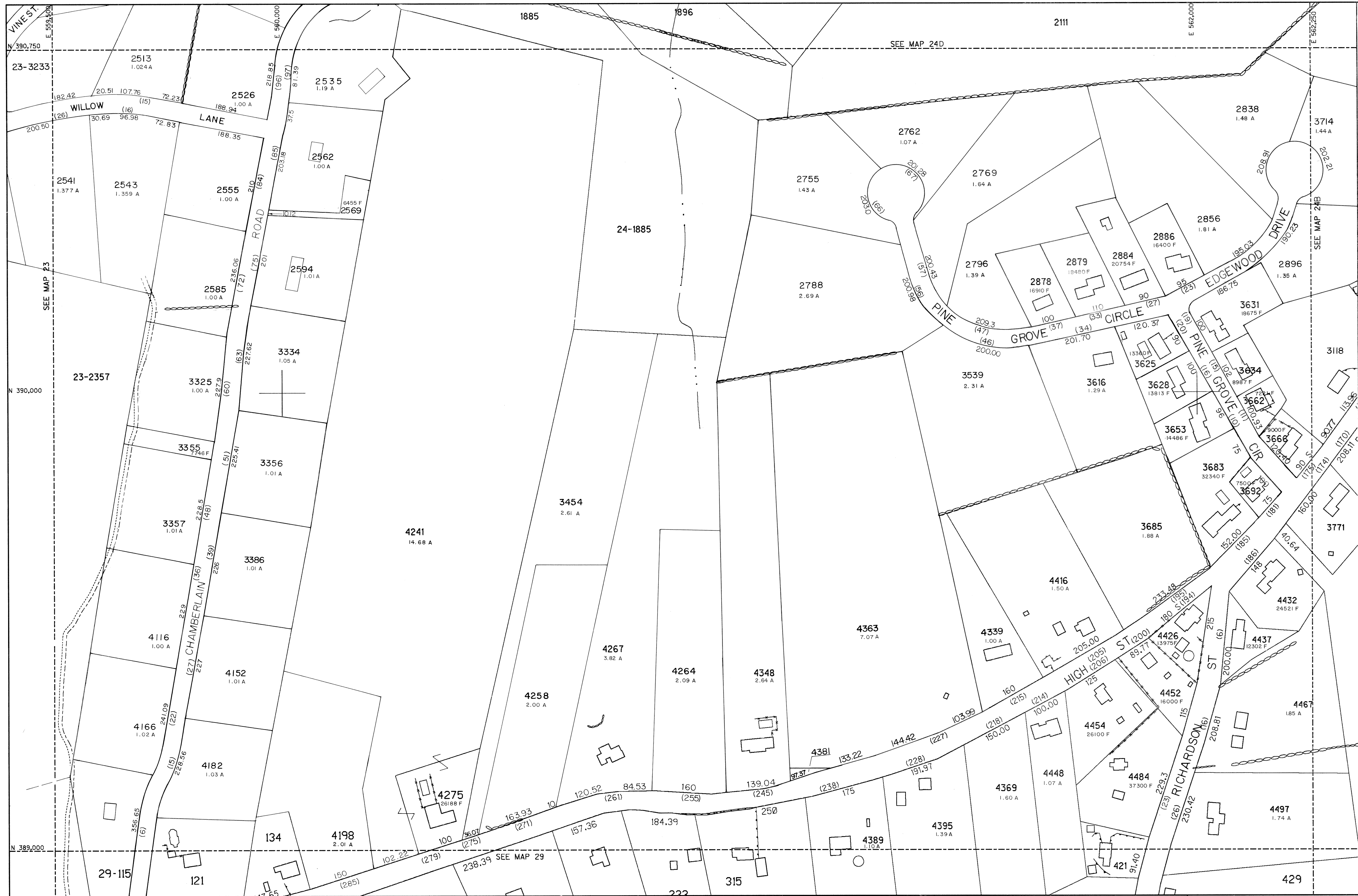
MAP MATCH LINE	-----	BUILDING	
STATE & TOWN LINE	-----	FENCE	
PARCEL NUMBER	2222	RAILROAD	
LOT LINE	-----	RETAINING WALL	
DENOTES COMMON OWNER	Σ	STONE WALL	
SCALED DIMENSION	100 S	STREAM, RIVER	
RECORD DIMENSION	142.52	LAKE, POND	
PARCEL AREA	18.2 A	WETLANDS	
CEMETERY	+		
HOUSE STREET NUMBER	(200)		
REVISED & REPRINTED BY			
CARTOGRAPHIC ASSOCIATES, INC.			
LITTLETON, N.H. 03561			

17	18	19
23	24D 24A	25
28	29	30

KEY

TOWN OF UXBRIDGE
 WORCESTER COUNTY, MASSACHUSETTS
 TAX ASSESSORS MAP
MAP - 24B_{SE}

SCALE: 1 INCH = 100 FEET



PREPARED BY:
STONE & WEBSTER ENGINEERING CORPORATION
 245 SUMMER ST. BOSTON, MASSACHUSETTS

JOB NO.	ISSUE	APPROVED BY	DATE		
16463	ORIGINAL	R.F. DONOVAN/W.E. HOLLAND	DEC. 31, 1987		
REVISIONS					
NO.	APPROVED BY	DATE	NO.	APPROVED BY	DATE
1	DONOVAN / HOLLAND	DEC 31, 1988			
2	RICHARD F. DONOVAN	DEC 31, 1989			
3A	<i>Richard F. Donovan</i>	DEC 31, 1990			

PLANIMETRIC MAPPING PREPARED BY:
GEOD CORPORATION
 73 OAK RIDGE ROAD-OAK RIDGE, N.J. 07438
 FROM AERIAL PHOTOGRAPHY, DATED DEC. 1986

NOTES:
 GRID: MASSACHUSETTS STATE PLANE COORDINATE SYSTEM
 THIS MAP IS MAINTAINED FOR TAX ASSESSMENT PURPOSES ONLY.
 NO OTHER USE IS AUTHORIZED.

LEGEND

MAP MATCH LINE	-----	BUILDING	
STATE & TOWN LINE	-----	FENCE	
PARCEL NUMBER	2222	RAILROAD	
LOT LINE	-----	RETAINING WALL	
DENOTES COMMON OWNER	Σ	STONE WALL	
SCALED DIMENSION	100 S	STREAM, RIVER	
RECORD DIMENSION	142.52	LAKE, POND	
PARCEL AREA	18.2 A	WETLANDS	
CEMETERY	↑		
HOUSE STREET NUMBER	(200)		

REVISED & REPRINTED BY
CARTOGRAPHIC ASSOCIATES, INC.
 LITTLETON, N.H. 03561

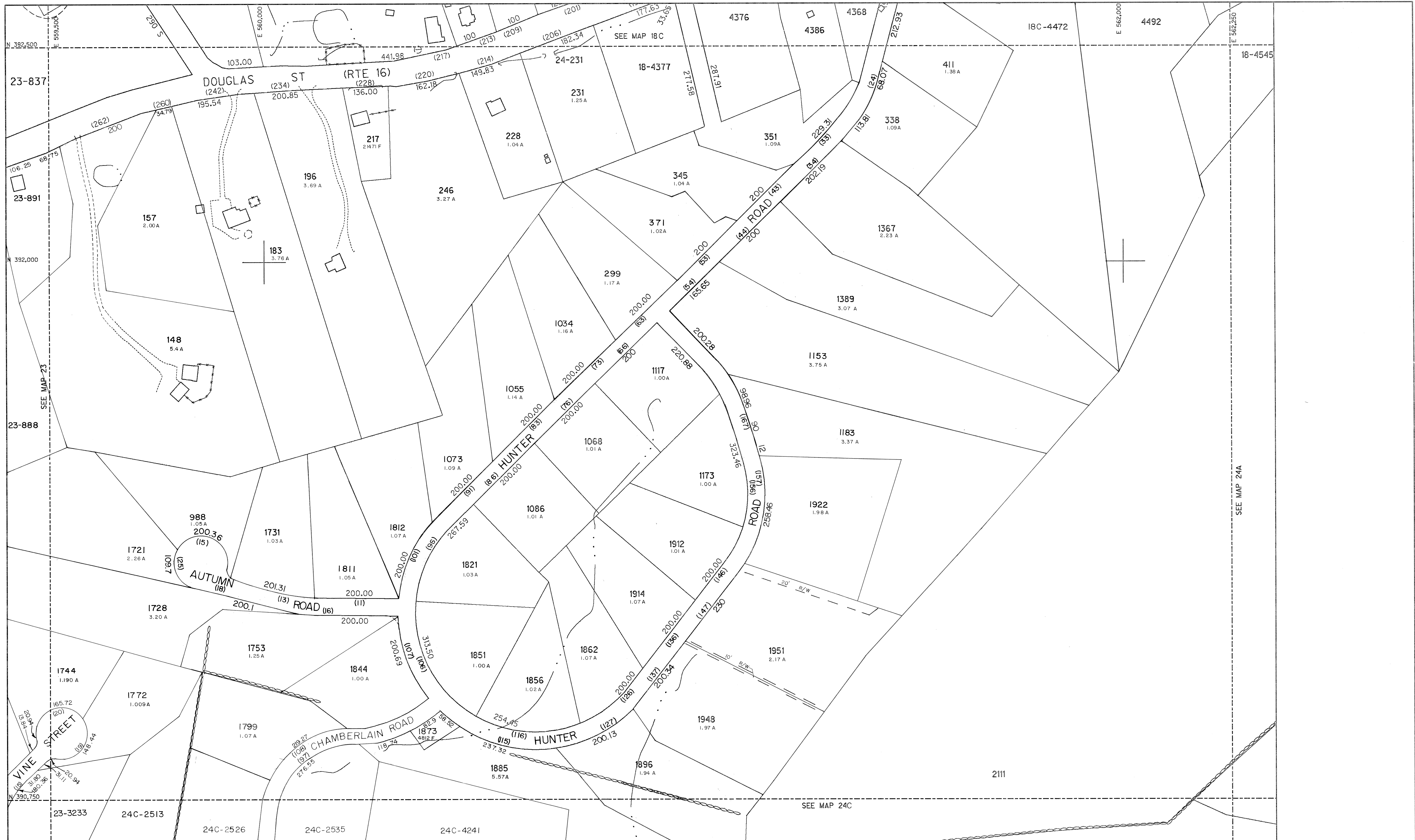
17	18	19
23	24D	24A
	24B	25
28	29	30


KEY

TOWN OF UXBRIDGE
 WORCESTER COUNTY, MASSACHUSETTS
TAX ASSESSORS MAP
MAP -24Csw

100 0 100 200
 SCALE: 1 INCH = 100 FEET


MODEL: JXMP24SW.DGN




PREPARED BY:
STONE & WEBSTER ENGINEERING CORPORATION
 245 SUMMER ST. BOSTON, MASSACHUSETTS

JOB NO.	ISSUE	APPROVED BY	DATE
16463	ORIGINAL	R.F. DONOVAN/W.E. HOLLAND	DEC. 31, 1987

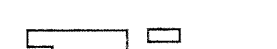
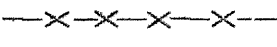




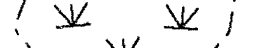
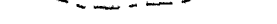
REVISIONS					
NO.	APPROVED BY	DATE	NO.	APPROVED BY	DATE
1	DONOVAN / HOLLAND	DEC 31, 1988			
2	RICHARD F. DONOVAN	DEC 31, 1988			
3	<i>Richard F. Donovan</i>	DEC 31, 1990			


PLANIMETRIC MAPPING PREPARED BY:
GEOD CORPORATION
 73 OAK RIDGE ROAD-OAK RIDGE, N.J. 07438
 FROM AERIAL PHOTOGRAPHY, DATED DEC. 1986

NOTES:
 GRID: MASSACHUSETTS STATE PLANE COORDINATE SYSTEM
 THIS MAP IS MAINTAINED FOR TAX ASSESSMENT PURPOSES ONLY.
 NO OTHER USE IS AUTHORIZED.

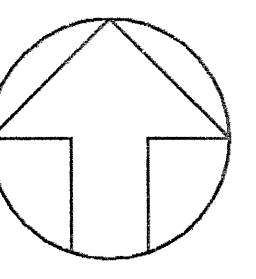
LEGEND

MAP MATCH LINE	---
STATE & TOWN LINE	----
PARCEL NUMBER	2222
LOT LINE	---
DENOTES COMMON OWNER	
SCALED DIMENSION	100 S
RECORD DIMENSION	142.52
PARCEL AREA	18.2 A
CEMETERY	+
HOUSE STREET NUMBER	(200)
REVISED & REPRINTED BY	
CARTOGRAPHIC ASSOCIATES, INC.	
LITTLETON, N.H. 03561	

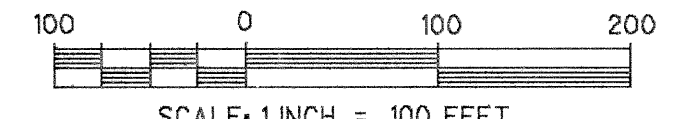
BUILDING	
FENCE	
RAILROAD	
RETAINING WALL	
STONE WALL	
STREAM, RIVER	
LAKE, POND	
WETLANDS	

17	18	19
23	24A 24C 24B	25
28	29	30

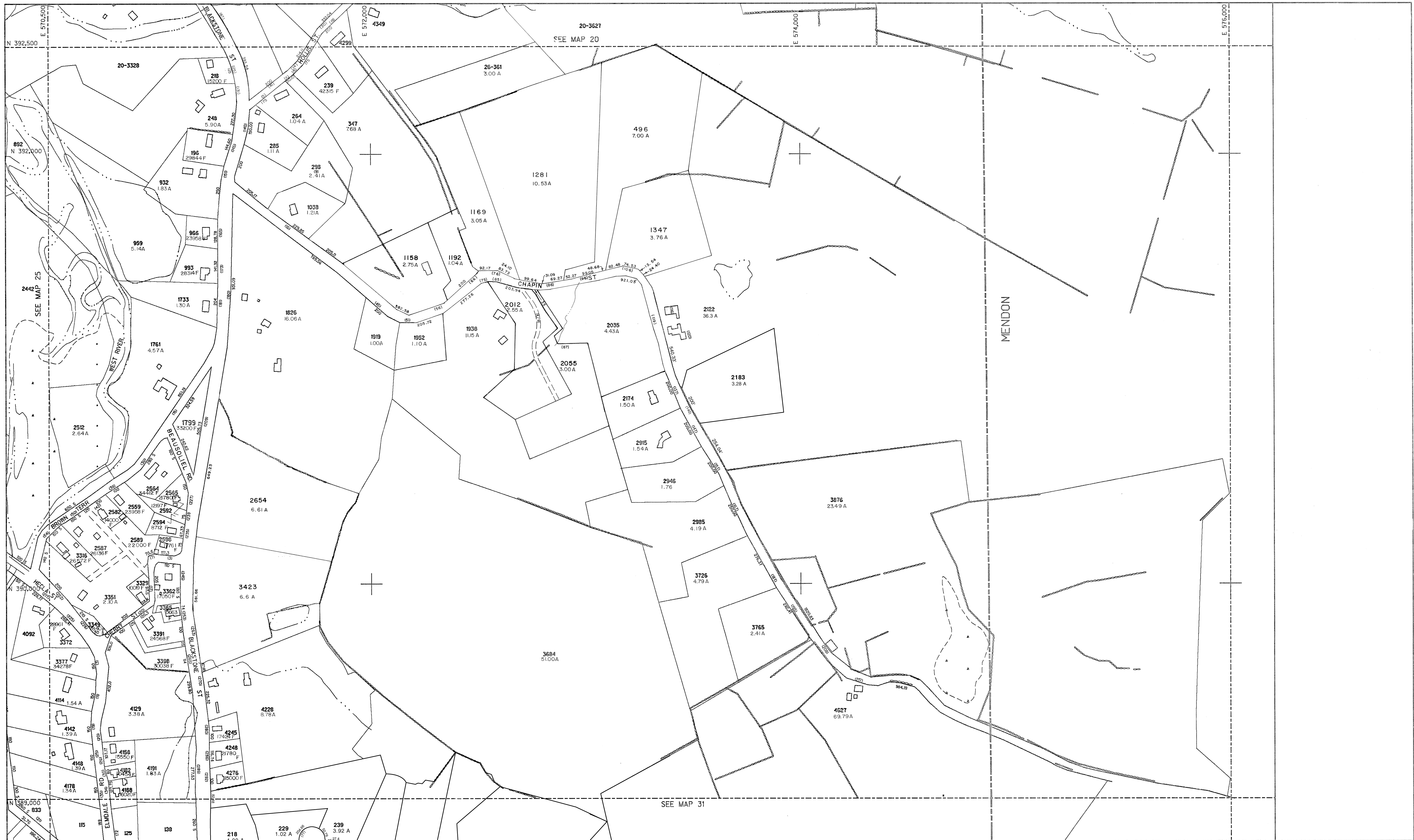
KEY



TOWN OF UXBRIDGE
 WORCESTER COUNTY, MASSACHUSETTS
TAX ASSESSORS MAP
MAP - 24Dnw



SCALE: 1 INCH = 100 FEET



PREPARED BY:
STONE & WEBSTER ENGINEERING CORPORATION
 245 SUMMER ST. BOSTON, MASSACHUSETTS

JOB NO.	ISSUE	APPROVED BY	DATE		
16463	ORIGINAL	R.F. DONOVAN/W.E. HOLLAND	DEC. 31, 1987		
REVISIONS					
NO.	APPROVED BY	DATE	NO.	APPROVED BY	DATE
1	DONOVAN / HOLLAND	DEC 31, 1988			
2	RICHARD F. DONOVAN	DEC 31, 1989			
3	<i>Richard F. Donovan</i>	DEC 31, 1990			

PLANIMETRIC MAPPING PREPARED BY:
GEOD CORPORATION
 73 OAK RIDGE ROAD-OAK RIDGE, N.J. 07438
 FROM AERIAL PHOTOGRAPHY, DATED DEC. 1986

NOTES:
 GRID : MASSACHUSETTS STATE PLANE COORDINATE SYSTEM
 THIS MAP IS MAINTAINED FOR TAX ASSESSMENT PURPOSES ONLY.
 NO OTHER USE IS AUTHORIZED.

LEGEND

MAP MATCH LINE	---	BUILDING	
STATE & TOWN LINE	----	FENCE	
PARCEL NUMBER	2222	RAILROAD	
LOT LINE	---	RETAINING WALL	
Denotes common owner	Σ	STONE WALL	
Scaled dimension	100 S	STREAM, RIVER	
Record dimension	142.52	LAKE, POND	
Parcel area	18.2 A	WETLANDS	
Cemetery	↑		
House street number	(200)		
Revised & reprinted by			
CARTOGRAPHIC ASSOCIATES, INC.			
LITTLETON, N.H. 03561			

19	20	
25	26	
30	31	

KEY

TOWN OF UXBRIDGE
 WORCESTER COUNTY, MASSACHUSETTS
 TAX ASSESSORS MAP
MAP - 26

SCALE: 1 INCH = 200 FEET



PREPARED BY:
STONE & WEBSTER ENGINEERING CORPORATION
 245 SUMMER ST. BOSTON, MASSACHUSETTS

JOB NO.	ISSUE	APPROVED BY	DATE		
16463	ORIGINAL	R.F.DONOVAN/W.E.HOLLAND	DEC. 31, 1987		
REVISIONS					
NO.	APPROVED BY	DATE	NO.	APPROVED BY	DATE
1	DONOVAN / HOLLAND	DEC 31, 1988			
2	RICHARD F. DONOVAN	DEC 31, 1989			
3	<i>Richard F. Donovan</i>	DEC 31, 1990			

PLANIMETRIC MAPPING PREPARED BY:
GEOD CORPORATION
 73 OAK RIDGE ROAD-OAK RIDGE, N.J. 07438
 FROM AERIAL PHOTOGRAPHY, DATED DEC. 1986

NOTES:
 GRID : MASSACHUSETTS STATE PLANE COORDINATE SYSTEM
 THIS MAP IS MAINTAINED FOR TAX ASSESSMENT PURPOSES ONLY.
 NO OTHER USE IS AUTHORIZED.

MAP MATCH LINE
 STATE & TOWN LINE
 PARCEL NUMBER
 LOT LINE

2222

DENOTES COMMON OWNER
 SCALED DIMENSION
 RECORD DIMENSION
 PARCEL AREA
 CEMETERY
 HOUSE STREET NUMBER
 REVISED & REPRINTED BY
CARTOGRAPHIC ASSOCIATES, INC.
 LITTLETON, N.H. 03561

LEGEND

- BUILDING
- FENCE
- RAILROAD
- RETAINING WALL
- STONE WALL
- STREAM, RIVER
- LAKE, POND
- WETLANDS

21	22	23
	27	28
	32	33

KEY

TOWN OF UXBRIDGE
 WORCESTER COUNTY, MASSACHUSETTS
 TAX ASSESSORS MAP
MAP -27

200 0 200 400
 SCALE: 1 INCH = 200 FEET



PREPARED BY:
STONE & WEBSTER ENGINEERING CORPORATION
 245 SUMMER ST. BOSTON, MASSACHUSETTS

JOB NO.	ISSUE	APPROVED BY	DATE		
16463	ORIGINAL	R.F. DONOVAN/W.E. HOLLAND	DEC. 31, 1987		
REVISIONS					
NO.	APPROVED BY	DATE	NO.	APPROVED BY	DATE
1	DONOVAN / HOLLAND	DEC 31, 1988			
2	RICHARD F. DONOVAN	DEC 31, 1989			
3	<i>Richard F. Donovan</i>	DEC 31, 1990			

PLANIMETRIC MAPPING PREPARED BY:
GEOD CORPORATION
 73 OAK RIDGE ROAD-OAK RIDGE, N.J. 07439
 FROM AERIAL PHOTOGRAPHY, DATED DEC. 1986

NOTES:
 GRID : MASSACHUSETTS STATE COORDINATE SYSTEM
 THIS MAP IS MAINTAINED FOR TAX ASSESSMENT PURPOSES ONLY.
 NO OTHER USE IS AUTHORIZED.

MAP MATCH LINE
 STATE & TOWN LINE
 PARCEL NUMBER
 LOT LINE

2222

DENOTES COMMON OWNER
 SCALED DIMENSION 100 S
 RECORD DIMENSION 142.52
 PARCEL AREA 18.2 A
 CEMETERY
 HOUSE STREET NUMBER (200)
 REVISED & REPRINTED BY
CARTOGRAPHIC ASSOCIATES, INC.
 LITTLETON, N.H. 03561

LEGEND

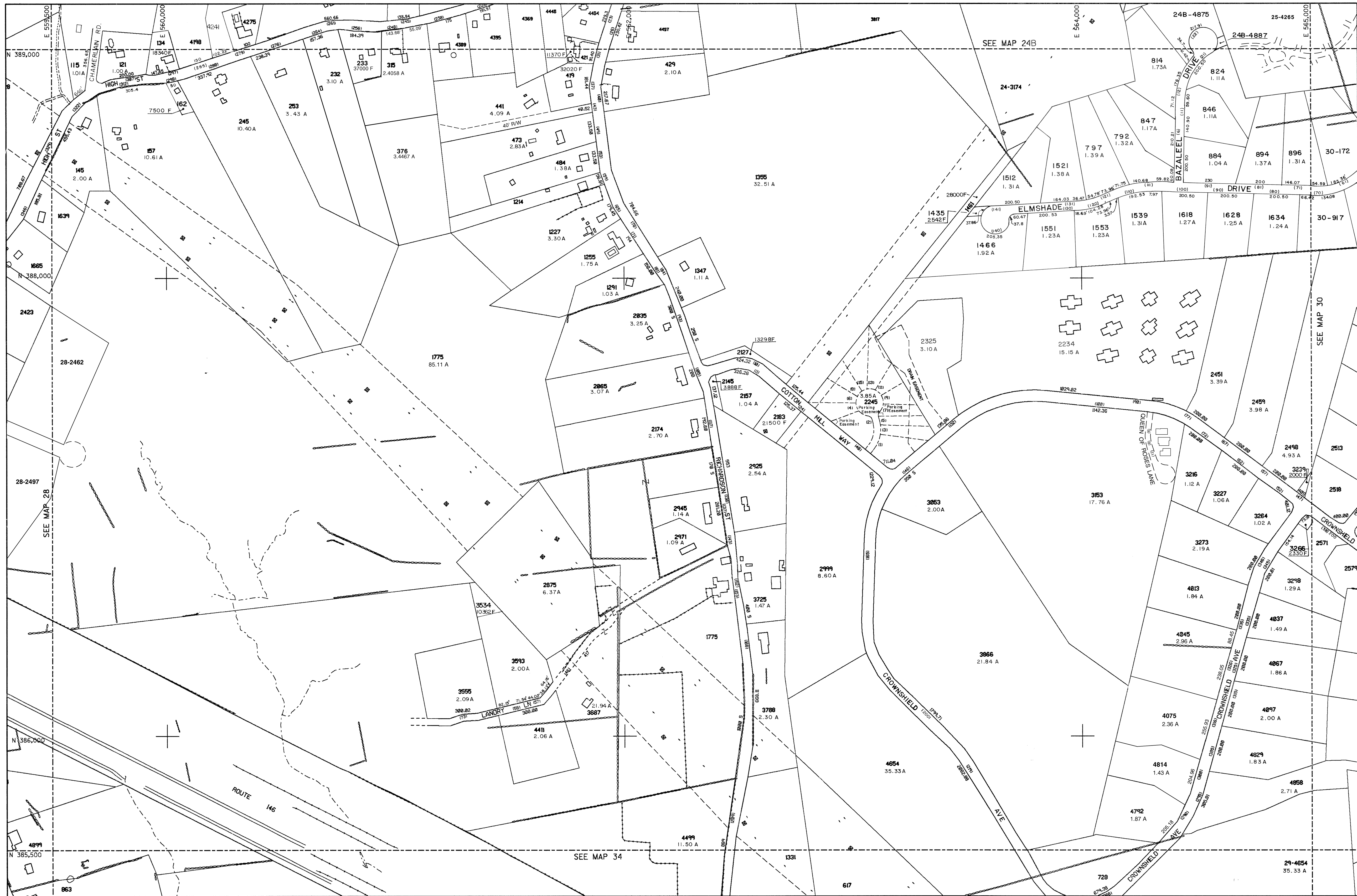
- BUILDING
- FENCE
- RAILROAD
- RETAINING WALL
- STONE WALL
- STREAM, RIVER
- LAKE, POND
- WETLANDS

22	23	24
27	28	29
32	33	34

KEY

TOWN OF UXBRIDGE
 WORCESTER COUNTY, MASSACHUSETTS
 TAX ASSESSORS MAP
MAP - 28

200 0 200 400
 SCALE: 1 INCH = 200 FEET



PREPARED BY:
STONE & WEBSTER ENGINEERING CORPORATION
 245 SUMMER ST. BOSTON, MASSACHUSETTS

JOB NO.	ISSUE	APPROVED BY	DATE		
16463	ORIGINAL	R.F. DONOVAN/W.E. HOLLAND	DEC. 31, 1987		
REVISIONS					
NO.	APPROVED BY	DATE	NO.	APPROVED BY	DATE
1	DONOVAN / HOLLAND	DEC 31, 1988			
2	RICHARD F. DONOVAN	DEC 31, 1989			
3A	<i>Richard F. Donovan</i>	DEC 31, 1990			

PLANIMETRIC MAPPING PREPARED BY:
GEOD CORPORATION
 73 OAK RIDGE ROAD-OAK RIDGE, N.J. 07438
 FROM AERIAL PHOTOGRAPHY, DATED DEC. 1986

NOTES:
 GRID: MASSACHUSETTS STATE PLANE COORDINATE SYSTEM
 THIS MAP IS MAINTAINED FOR TAX ASSESSMENT PURPOSES ONLY.
 NO OTHER USE IS AUTHORIZED.

MAP MATCH LINE
 STATE & TOWN LINE
 PARCEL NUMBER
 LOT LINE

LEGEND

--- 2222	BUILDING	
---	FENCE	
---	RAILROAD	
---	RETAINING WALL	
---	STONE WALL	
---	STREAM, RIVER	
---	LAKE, POND	
---	WETLANDS	

DENOTES COMMON OWNER
 SCALED DIMENSION
 RECORD DIMENSION
 PARCEL AREA
 CEMETERY
 HOUSE STREET NUMBER (200)
 REVISED & REPRINTED BY
CARTOGRAPHIC ASSOCIATES, INC.
 LITTLETON, N.H. 03561

23	24	25
28	29	30
33	34	35

KEY

TOWN OF UXBRIDGE
 WORCESTER COUNTY, MASSACHUSETTS
 TAX ASSESSORS MAP
 MAP - 29

200 0 200 400
 SCALE: 1 INCH = 200 FEET

MODEL: LUXMP29.DGN



PREPARED BY:
STONE & WEBSTER ENGINEERING CORPORATION
 245 SUMMER ST. BOSTON, MASSACHUSETTS

JOB NO. 16463	ISSUE ORIGINAL	APPROVED BY R.F.DONOVAN/W.E.HOLLAND	DATE DEC. 31, 1987		
REVISIONS					
NO.	APPROVED BY	DATE	NO.	APPROVED BY	DATE
1	DONOVAN / HOLLAND	DEC 31, 1988			
2	RICHARD F. DONOVAN	DEC 31, 1989			
3A	<i>Richard F. Donovan</i>	DEC 31, 1990			

PLANIMETRIC MAPPING PREPARED BY:
GEOD CORPORATION
 73 OAK RIDGE ROAD-OAK RIDGE, N.J. 07438
 FROM AERIAL PHOTOGRAPHY, DATED DEC. 1986

NOTES:
 GRID : MASSACHUSETTS STATE PLANE COORDINATE SYSTEM
 THIS MAP IS MAINTAINED FOR TAX ASSESSMENT PURPOSES ONLY.
 NO OTHER USE IS AUTHORIZED.

MAP MATCH LINE
 STATE & TOWN LINE
 PARCEL NUMBER
 LOT LINE

DENOTES COMMON OWNER
 SCALED DIMENSION
 RECORD DIMENSION
 PARCEL AREA
 CEMETERY
 HOUSE STREET NUMBER
 REVISION & REPRINTED BY
CARTOGRAPHIC ASSOCIATES, INC.
 LITTLETON, N.H. 03561

2222
 100 S
 142.52
 18.2 A
 (200)

LEGEND

BUILDING	
FENCE	
RAILROAD	
RETAINING WALL	
STONE WALL	
STREAM, RIVER	
LAKE, POND	
WETLANDS	

24	25	26
29	30	31
34	35	36

KEY

TOWN OF UXBRIDGE
 WORCESTER COUNTY, MASSACHUSETTS
 TAX ASSESSORS MAP
MAP - 30

200 0 200 400
 SCALE: 1 INCH = 200 FEET

MODEL:UXMP30.DGN



PREPARED BY:
STONE & WEBSTER ENGINEERING CORPORATION
 245 SUMMER ST. BOSTON, MASSACHUSETTS

JOB NO. 16463	ISSUE ORIGINAL	APPROVED BY R.F.DONOVAN/W.E.HOLLAND	DATE DEC. 31, 1987
REVISIONS			
NO.	APPROVED BY	DATE	NO.
1	DONOVAN / HOLLAND	DEC 31, 1988	
2	RICHARD F. DONOVAN	DEC 31, 1989	
3	Richard F. Donovan	DEC 31, 1990	

PLANIMETRIC MAPPING PREPARED BY:
GEOD CORPORATION
 73 OAK RIDGE ROAD-OAK RIDGE, N.J. 07438
 FROM AERIAL PHOTOGRAPHY, DATED DEC. 1986

NOTES:
 GRID : MASSACHUSETTS STATE PLANE COORDINATE SYSTEM
 THIS MAP IS MAINTAINED FOR TAX ASSESSMENT PURPOSES ONLY.
 NO OTHER USE IS AUTHORIZED.

LEGEND

MAP MATCH LINE	---
STATE & TOWN LINE	----
PARCEL NUMBER	2222
LOT LINE	---
DENOTES COMMON OWNER	Σ
SCALED DIMENSION	100 S
RECORD DIMENSION	142.52
PARCEL AREA	18.2 A
CEMETERY	†
HOUSE STREET NUMBER	(200)
REVISED & REPRINTED BY	
CARTOGRAPHIC ASSOCIATES, INC.	
LITTLETON, N.H. 03561	

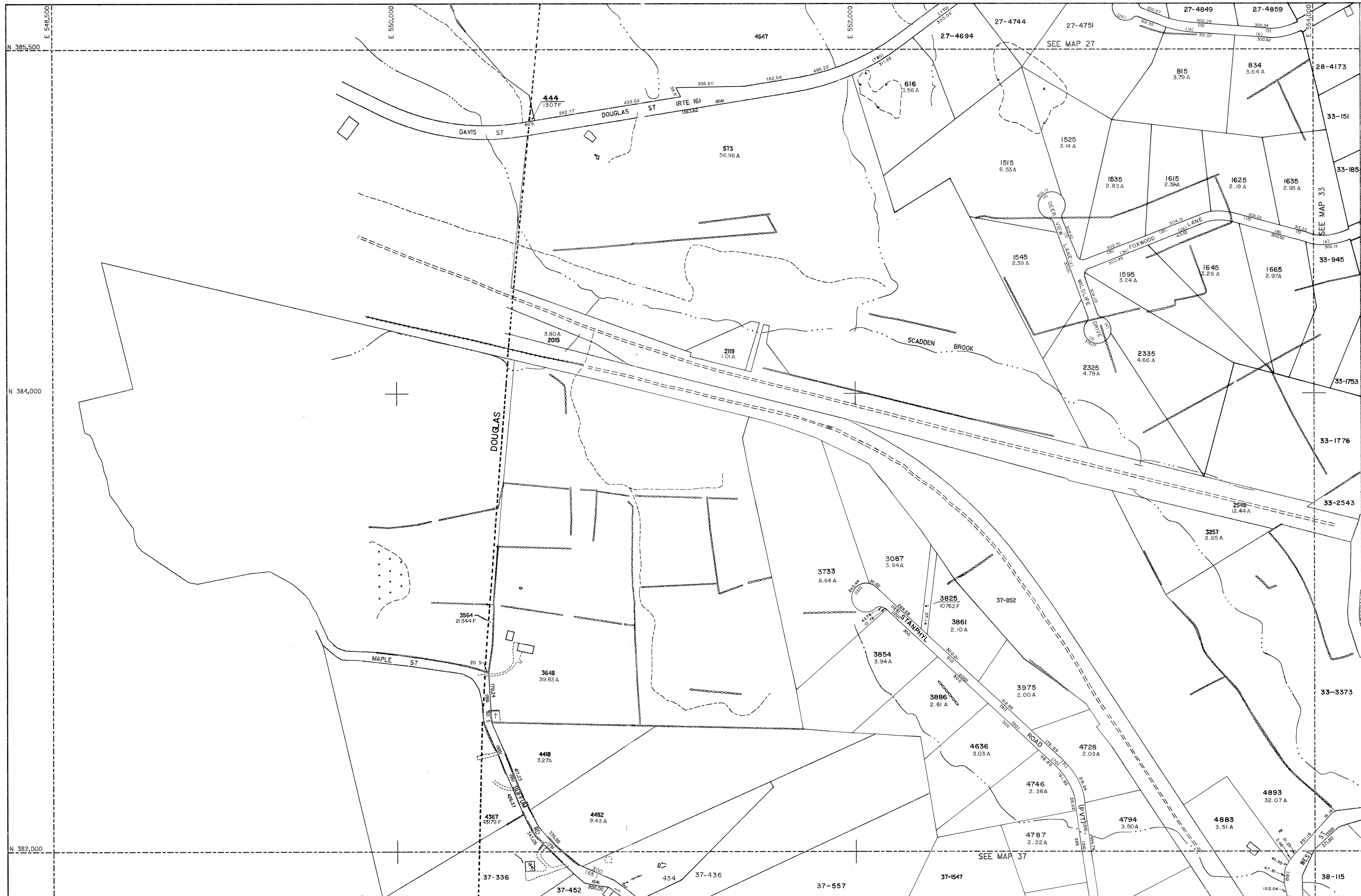
BUILDING	
FENCE	
RAILROAD	
RETAINING WALL	
STONE WALL	
STREAM, RIVER	
LAKE, POND	
WETLANDS	

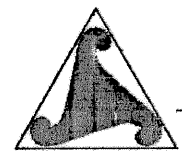
25	26
30	31
35	36

KEY


TOWN OF UXBRIDGE
 WORCESTER COUNTY, MASSACHUSETTS
 TAX ASSESSORS MAP
MAP - 31

SCALE: 1 INCH = 200 FEET




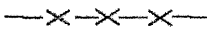







PREPARED BY:
STONE & WEBSTER ENGINEERING CORPORATION
 245 SUMMER ST. BOSTON, MASSACHUSETTS

JOB NO.	ISSUE	APPROVED BY	DATE		
16463	ORIGINAL	R.F.DONOVAN/W.E.HOLLAND	DEC. 31, 1987		
REVISIONS					
NO.	APPROVED BY	DATE	NO.	APPROVED BY	DATE
1	DONOVAN / HOLLAND	DEC 31, 1988			
2	RICHARD F. DONOVAN	DEC 31, 1988			
3	<i>Richard F. Donovan</i>	DEC 31, 1990			


PLANIMETRIC MAPPING PREPARED BY:
GEOD CORPORATION
 73 OAK RIDGE ROAD-OAK RIDGE, N.J. 07438
 FROM AERIAL PHOTOGRAPHY, DATED DEC. 1986

NOTES:
 GRID : MASSACHUSETTS STATE PLANE COORDINATE SYSTEM
 THIS MAP IS MAINTAINED FOR TAX ASSESSMENT PURPOSES ONLY.
 NO OTHER USE IS AUTHORIZED.

LEGEND

MAP MATCH LINE	---	BUILDING	
STATE & TOWN LINE	---	FENCE	
PARCEL NUMBER	2222	RAILROAD	
LOT LINE	---	RETAINING WALL	
DENOTES COMMON OWNER	∑	STONE WALL	
SCALED DIMENSION	100 S	STREAM, RIVER	
RECORD DIMENSION	142.52	LAKE, POND	
PARCEL AREA	18.2 A	WETLANDS	
CEMETERY	†		
HOUSE STREET NUMBER	(200)		
REVISED & REPRINTED BY			
CARTOGRAPHIC ASSOCIATES, INC.			
LITTLETON, N.H. 03561			

	27	28
	32	33
	37	38

KEY

TOWN OF UXBRIDGE
 WORCESTER COUNTY, MASSACHUSETTS
TAX ASSESSORS MAP
MAP - 32

200 0 200 400
 SCALE: 1 INCH = 200 FEET



PREPARED BY:
STONE & WEBSTER ENGINEERING CORPORATION
 245 SUMMER ST. BOSTON, MASSACHUSETTS

JOB NO.	ISSUE	APPROVED BY	DATE		
16463	ORIGINAL	R.F. DONOVAN/W.E. HOLLAND	DEC. 31, 1987		
REVISIONS					
NO.	APPROVED BY	DATE	NO.	APPROVED BY	DATE
1	DONOVAN / HOLLAND	DEC 31, 1988			
2	RICHARD F. DONOVAN	DEC 31, 1989			
3	Richard F. Donovan	DEC 31, 1990			

PLANIMETRIC MAPPING PREPARED BY:
GEOD CORPORATION
 73 OAK RIDGE ROAD-OAK RIDGE, N.J. 07438
 FROM AERIAL PHOTOGRAPHY, DATED DEC. 1986

NOTES:
 GRID : MASSACHUSETTS STATE PLANE COORDINATE SYSTEM
 THIS MAP IS MAINTAINED FOR TAX ASSESSMENT PURPOSES ONLY.
 NO OTHER USE IS AUTHORIZED.

LEGEND

MAP MATCH LINE	---	BUILDING	
STATE & TOWN LINE	---	FENCE	
PARCEL NUMBER	2222	RAILROAD	
LOT LINE	---	RETAINING WALL	
DENOTES COMMON OWNER	∑	STONE WALL	
SCALED DIMENSION	100 S	STREAM, RIVER	
RECORD DIMENSION	142.52	LAKE, POND	
PARCEL AREA	18.2 A	WETLANDS	
CEMETERY	↑		
HOUSE STREET NUMBER	(200)		
REVISED & REPRINTED BY			
CARTOGRAPHIC ASSOCIATES, INC.			
LITTLETON, N.H. 03561			

28	29	30
33	34	35
38	39	40

KEY

TOWN OF UXBRIDGE
 WORCESTER COUNTY, MASSACHUSETTS
 TAX ASSESSORS MAP
MAP - 34

200 0 200 400
 SCALE: 1 INCH = 200 FEET



PARCEL	AREA
451	7680
452	9302

PREPARED BY:
STONE & WEBSTER ENGINEERING CORPORATION
 245 SUMMER ST. BOSTON, MASSACHUSETTS

JOB NO.	ISSUE	APPROVED BY	DATE
16463	ORIGINAL	R.F. DONOVAN/W.E. HOLLAND	DEC. 31, 1987

NO.	APPROVED BY	DATE	NO.	APPROVED BY	DATE
1	DONOVAN / HOLLAND	DEC 31, 1988			
2	RICHARD F. DONOVAN	DEC 31, 1988			
3A	Richard F. Donovan	DEC 31, 1990			

PLANIMETRIC MAPPING PREPARED BY:
GEOD CORPORATION
 73 OAK RIDGE ROAD-OAK RIDGE, N.J. 07438
 FROM AERIAL PHOTOGRAPHY, DATED DEC. 1986

NOTES:
 GRID: MASSACHUSETTS STATE PLANE COORDINATE SYSTEM
 THIS MAP IS MAINTAINED FOR TAX ASSESSMENT PURPOSES ONLY.
 NO OTHER USE IS AUTHORIZED.

MAP MATCH LINE
 STATE & TOWN LINE
 PARCEL NUMBER
 LOT LINE

2222

DENOTES COMMON OWNER
 SCALED DIMENSION 100 S
 RECORD DIMENSION 142.52
 PARCEL AREA 18.2 A
 CEMETERY ↑
 HOUSE STREET NUMBER (200)
 REVISED & REPRINTED BY
CARTOGRAPHIC ASSOCIATES, INC.
 LITTLETON, N.H. 03561

LEGEND

- BUILDING
- FENCE
- RAILROAD
- RETAINING WALL
- STONE WALL
- STREAM, RIVER
- LAKE, POND
- WETLANDS


29	30	31
34	35	36
39	40	41

KEY


TOWN OF UXBRIDGE
 WORCESTER COUNTY, MASSACHUSETTS
 TAX ASSESSORS MAP
MAP - 35

200 0 200 400
 SCALE: 1 INCH = 200 FEET




PREPARED BY:
STONE & WEBSTER ENGINEERING CORPORATION
 245 SUMMER ST. BOSTON, MASSACHUSETTS

JOB NO.	ISSUE	APPROVED BY	DATE		
16463	ORIGINAL	R.F. DONOVAN/W.E. HOLLAND	DEC. 31, 1987		
REVISIONS					
NO.	APPROVED BY	DATE	NO.	APPROVED BY	DATE
1	DONOVAN / HOLLAND	DEC 31, 1988			
2	RICHARD F. DONOVAN	DEC 31, 1988			
3	<i>Richard F. Donovan</i>	DEC 31, 1990			

PLANIMETRIC MAPPING PREPARED BY:

GEOD CORPORATION
 73 OAK RIDGE ROAD-OAK RIDGE, N.J. 07438
 FROM AERIAL PHOTOGRAPHY, DATED DEC. 1986

NOTES:
 GRID : MASSACHUSETTS STATE PLANE COORDINATE SYSTEM
 THIS MAP IS MAINTAINED FOR TAX ASSESSMENT PURPOSES ONLY.
 NO OTHER USE IS AUTHORIZED.

LEGEND

MAP MATCH LINE	---
STATE & TOWN LINE	----
PARCEL NUMBER	2222
LOT LINE	----
DENOTES COMMON OWNER	Σ
SCALED DIMENSION	100 S
RECORD DIMENSION	142.52
PARCEL AREA	18.2 A
CEMETERY	↑
HOUSE STREET NUMBER	(200)
REVISED & REPRINTED BY	CARTOGRAPHIC ASSOCIATES, INC.
	LITTLETON, N.H. 03561

BUILDING	
FENCE	
RAILROAD	
RETAINING WALL	
STONE WALL	
STREAM, RIVER	
LAKE, POND	
WETLANDS	

30	31	
35	36	
40	41	

KEY

TOWN OF UXBRIDGE
 WORCESTER COUNTY, MASSACHUSETTS
TAX ASSESSORS MAP
MAP - 36

200 0 200 400
 SCALE: 1 INCH = 200 FEET



PREPARED BY:
STONE & WEBSTER ENGINEERING CORPORATION
 245 SUMMER ST. BOSTON, MASSACHUSETTS

JOB NO.	ISSUE	APPROVED BY	DATE		
16463	ORIGINAL	R.F.DONOVAN/W.E.HOLLAND	DEC. 31, 1987		
REVISIONS					
NO.	APPROVED BY	DATE	NO.	APPROVED BY	DATE
1	DONOVAN / HOLLAND	DEC 31, 1988			
2	RICHARD F. DONOVAN	DEC 31, 1989			
3	<i>Richard F. Donovan</i>	DEC 31, 1990			

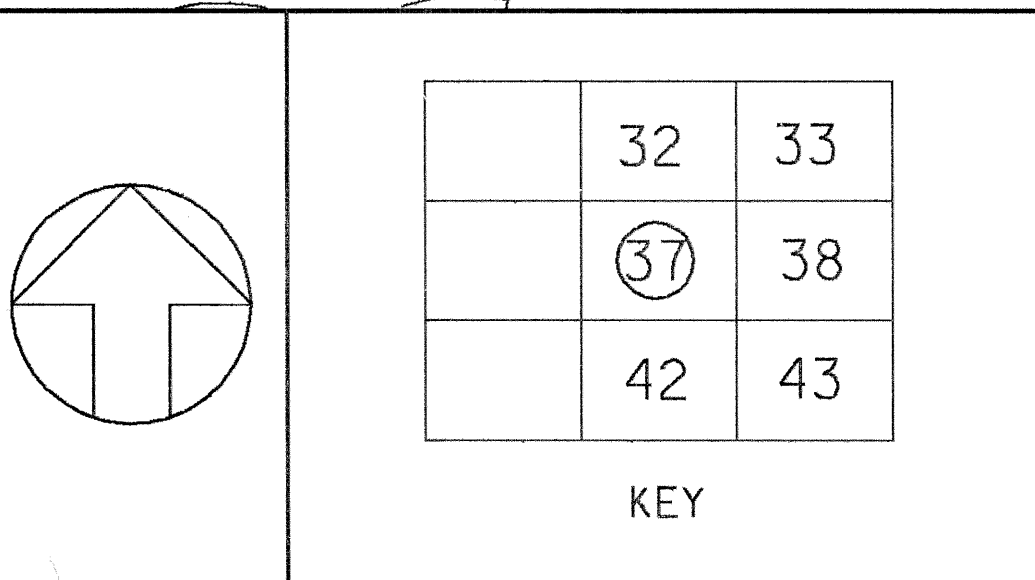
PLANIMETRIC MAPPING PREPARED BY:
GEOD CORPORATION
 73 OAK RIDGE ROAD-OAK RIDGE, N.J. 07438
 FROM AERIAL PHOTOGRAPHY, DATED DEC. 1986

NOTES:
 GRID : MASSACHUSETTS STATE PLANE COORDINATE SYSTEM
 THIS MAP IS MAINTAINED FOR TAX ASSESSMENT PURPOSES ONLY.
 NO OTHER USE IS AUTHORIZED.

MAP MATCH LINE
 STATE & TOWN LINE
 PARCEL NUMBER
 LOT LINE
 DENOTES COMMON OWNER
 SCALED DIMENSION
 RECORD DIMENSION
 PARCEL AREA
 CEMETERY
 HOUSE STREET NUMBER
 REVISED & REPRINTED BY
CARTOGRAPHIC ASSOCIATES, INC.
 LITTLETON, N.H. 03561

LEGEND

- BUILDING
- FENCE
- RAILROAD
- RETAINING WALL
- STONE WALL
- STREAM, RIVER
- LAKE, POND
- WETLANDS



TOWN OF UXBRIDGE
 WORCESTER COUNTY, MASSACHUSETTS
 TAX ASSESSORS MAP
MAP - 37

200 0 200 400
 SCALE: 1 INCH = 200 FEET



PREPARED BY:
STONE & WEBSTER ENGINEERING CORPORATION
 245 SUMMER ST. BOSTON, MASSACHUSETTS

JOB NO.	ISSUE	APPROVED BY	DATE
16463	ORIGINAL	R.F.DONOVAN/W.E.HOLLAND	DEC. 31, 1987

NO.	APPROVED BY	DATE	NO.	APPROVED BY	DATE
1	DONOVAN / HOLLAND	DEC 31, 1988			
2	RICHARD F. DONOVAN	DEC 31, 1989			
3A	Richard F. Donovan	DEC 31, 1990			

PLANIMETRIC MAPPING PREPARED BY:
GEOD CORPORATION
 73 OAK RIDGE ROAD-OAK RIDGE,N.J. 07438
 FROM AERIAL PHOTOGRAPHY, DATED DEC. 1986

NOTES:
 GRID : MASSACHUSETTS STATE PLANE COORDINATE SYSTEM
 THIS MAP IS MAINTAINED FOR TAX ASSESSMENT PURPOSES ONLY.
 NO OTHER USE IS AUTHORIZED.

LEGEND

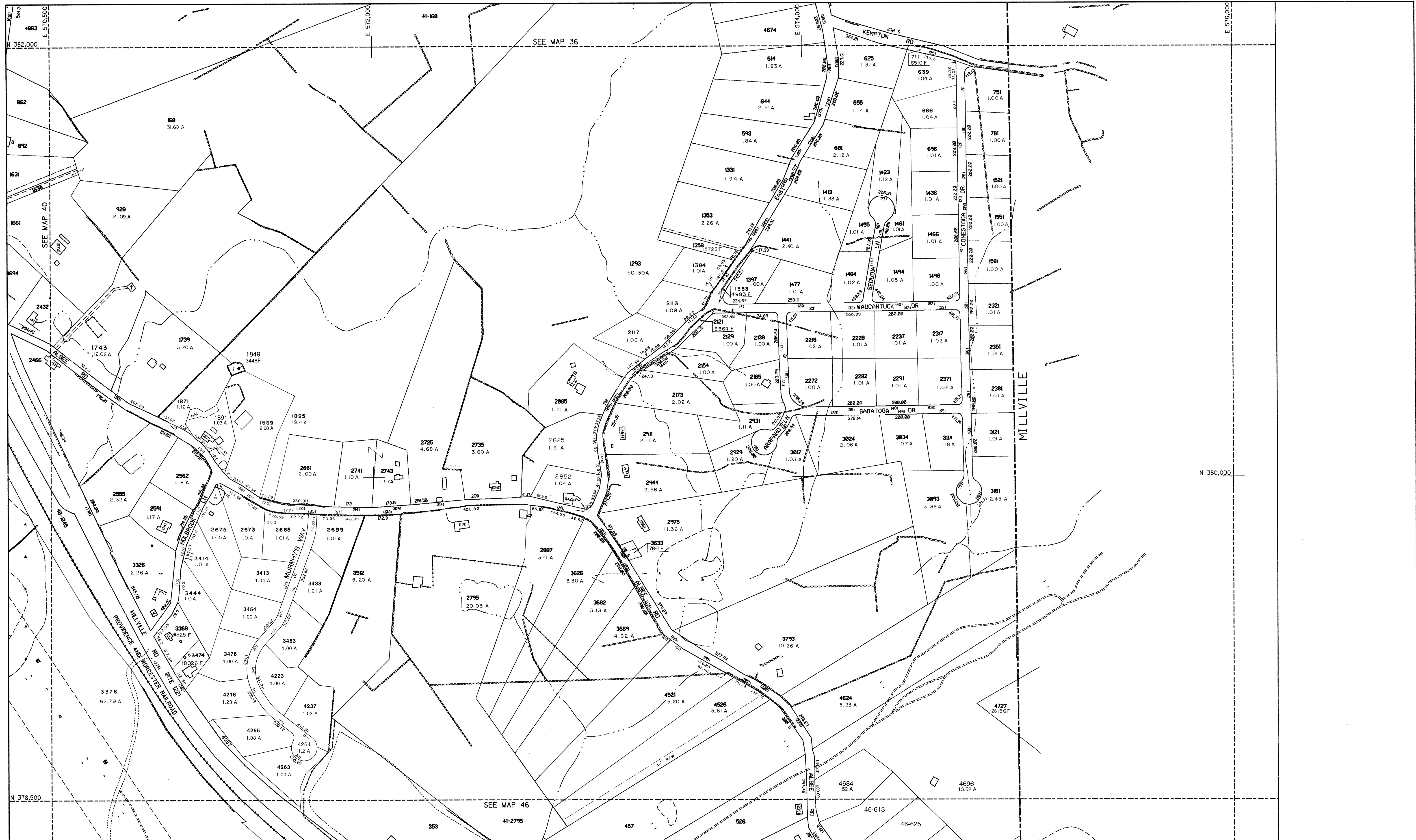
MAP MATCH LINE	---	BUILDING	
STATE & TOWN LINE	---	FENCE	
PARCEL NUMBER	2222	RAILROAD	
LOT LINE	---	RETAINING WALL	
DNOTES COMMON OWNER	Σ	STONE WALL	
SCALED DIMENSION	100 S	STREAM, RIVER	
RECORD DIMENSION	142.52	LAKE, POND	
PARCEL AREA	18.2 A	WETLANDS	
CEMETERY	↑		
HOUSE STREET NUMBER (200)			
REVISED & REPRINTED BY			
CARTOGRAPHIC ASSOCIATES, INC.			
LITTLETON, N.H. 03561			


34	35	36
39	40	41
44	45	46

KEY


TOWN OF UXBRIDGE
 WORCESTER COUNTY, MASSACHUSETTS
 TAX ASSESSORS MAP
MAP - 40

200 0 200 400
 SCALE: 1 INCH = 200 FEET




PREPARED BY:
STONE & WEBSTER ENGINEERING CORPORATION
 245 SUMMER ST. BOSTON, MASSACHUSETTS



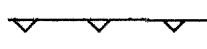


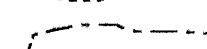


JOB NO.	ISSUE	APPROVED BY	DATE		
16463	ORIGINAL	R.F. DONOVAN/W.E. HOLLAND	DEC. 31, 1987		
REVISIONS					
NO.	APPROVED BY	DATE	NO.	APPROVED BY	DATE
1	DONOVAN / HOLLAND	DEC 31, 1988			
2	RICHARD F. DONOVAN	DEC 31, 1989			
3A	Richard F. Donovan	DEC 31, 1990			

PLANIMETRIC MAPPING PREPARED BY:

GEOD CORPORATION
 73 OAK RIDGE ROAD-OAK RIDGE, N.J. 07438
 FROM AERIAL PHOTOGRAPHY, DATED DEC. 1986

NOTES:
 GRID: MASSACHUSETTS STATE PLANE COORDINATE SYSTEM
 THIS MAP IS MAINTAINED FOR TAX ASSESSMENT PURPOSES ONLY.
 NO OTHER USE IS AUTHORIZED.

MAP MATCH LINE - - - - -
STATE & TOWN LINE - - - - -
PARCEL NUMBER 2222
LOT LINE - - - - -
DENOTES COMMON OWNER ∑
SCALED DIMENSION 100 S
RECORD DIMENSION 142.52
PARCEL AREA 18.2 A
CEMETERY (20)
HOUSE STREET NUMBER (200)
 REVISED & REPRINTED BY
CARTOGRAPHIC ASSOCIATES, INC.
 LITTLETON, N.H. 03561

LEGEND

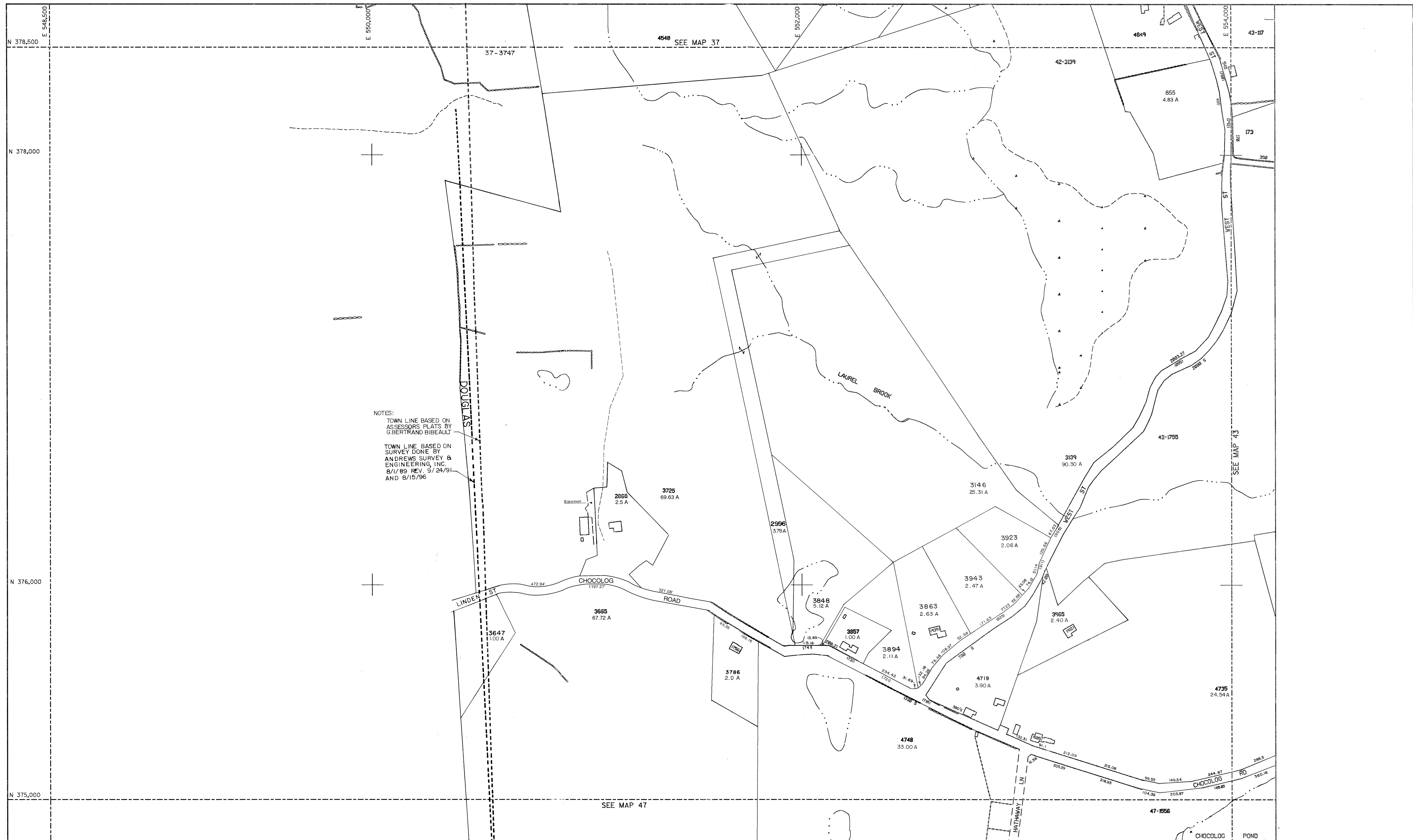
BUILDING	
FENCE	
RAILROAD	
RETAINING WALL	
STONE WALL	
STREAM, RIVER	
LAKE, POND	
WETLANDS	

35	36
40	41
45	46

KEY

TOWN OF UXBRIDGE
 WORCESTER COUNTY, MASSACHUSETTS
TAX ASSESSORS MAP
MAP - 41

200 0 200 400
 SCALE: 1 INCH = 200 FEET



NOTES:
 TOWN LINE BASED ON ASSESSORS PLATS BY G. BERTRAND BIBEALTY
 TOWN LINE BASED ON SURVEY DONE BY ANDREWS SURVEY & ENGINEERING, INC. 8/1/89 REV. 9/24/91 AND 8/15/96

PREPARED BY:
STONE & WEBSTER ENGINEERING CORPORATION
 245 SUMMER ST. BOSTON, MASSACHUSETTS

JOB NO.	ISSUE	APPROVED BY	DATE		
16463	ORIGINAL	R.F. DONOVAN / W.E. HOLLAND	DEC. 31, 1987		
REVISIONS					
NO.	APPROVED BY	DATE	NO.	APPROVED BY	DATE
1	DONOVAN / HOLLAND	DEC 31, 1988			
2	RICHARD F. DONOVAN	DEC 31, 1989			
3A	<i>Richard F. Donovan</i>	DEC 31, 1990			

PLANIMETRIC MAPPING PREPARED BY:
GEOD CORPORATION
 73 OAK RIDGE ROAD-OAK RIDGE, N.J. 07438
 FROM AERIAL PHOTOGRAPHY, DATED DEC. 1986

NOTES:
 GRID : MASSACHUSETTS STATE PLANE COORDINATE SYSTEM
 THIS MAP IS MAINTAINED FOR TAX ASSESSMENT PURPOSES ONLY.
 NO OTHER USE IS AUTHORIZED.

LEGEND

MAP MATCH LINE	---
STATE & TOWN LINE	----
PARCEL NUMBER	2222
LOT LINE	----
DENOTES COMMON OWNER	Σ
SCALED DIMENSION	100 S
RECORD DIMENSION	142.52
PARCEL AREA	18.2 A
CEMETERY	†
HOUSE STREET NUMBER	(200)
REVISED & REPRINTED BY	CARTOGRAPHIC ASSOCIATES, INC.
	LITTLETON, N.H. 03561
BUILDING	
FENCE	
RAILROAD	
RETAINING WALL	
STONE WALL	
STREAM, RIVER	
LAKE, POND	
WETLANDS	

	37	38
	42	43
	47	48

KEY

TOWN OF UXBRIDGE
 WORCESTER COUNTY, MASSACHUSETTS
 TAX ASSESSORS MAP
MAP - 42

200 0 200 400
 SCALE: 1 INCH = 200 FEET



PREPARED BY:
STONE & WEBSTER ENGINEERING CORPORATION
 245 SUMMER ST. BOSTON, MASSACHUSETTS

JOB NO.	ISSUE	APPROVED BY	DATE		
16463	ORIGINAL	R.F. DONOVAN/W.E. HOLLAND	DEC. 31, 1987		
REVISIONS					
NO.	APPROVED BY	DATE	NO.	APPROVED BY	DATE
1	DONOVAN / HOLLAND	DEC 31, 1988			
2	RICHARD F. DONOVAN	DEC 31, 1989			
3	<i>Richard F. Donovan</i>	DEC 31, 1990			

PLANIMETRIC MAPPING PREPARED BY:
GEOD CORPORATION
 73 OAK RIDGE ROAD-OAK RIDGE, N.J. 07438
 FROM AERIAL PHOTOGRAPHY, DATED DEC. 1986

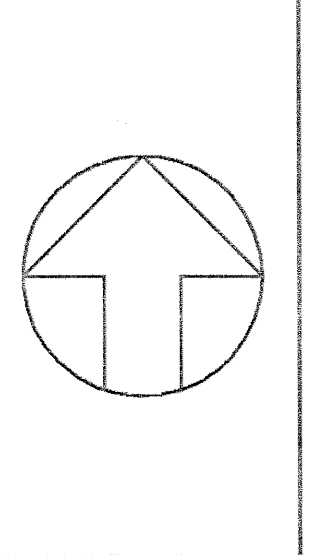
NOTES:
 GRID : MASSACHUSETTS STATE PLANE COORDINATE SYSTEM
 THIS MAP IS MAINTAINED FOR TAX ASSESSMENT PURPOSES ONLY.
 NO OTHER USE IS AUTHORIZED.

MAP MATCH LINE
 STATE & TOWN LINE
 PARCEL NUMBER 2222
 LOT LINE

DENOTES COMMON OWNER
 SCALED DIMENSION 100 S
 RECORD DIMENSION 142.52
 PARCEL AREA 18.2 A
 CEMETERY
 HOUSE STREET NUMBER (200)
 REVISED & REPRINTED BY
CARTOGRAPHIC ASSOCIATES, INC.
 LITTLETON, N.H. 03561

LEGEND

- BUILDING
- FENCE
- RAILROAD
- RETAINING WALL
- STONE WALL
- STREAM, RIVER
- LAKE, POND
- WETLANDS



37	38	39
42	43	44
47	48	49

KEY

TOWN OF UXBRIDGE
 WORCESTER COUNTY, MASSACHUSETTS
 TAX ASSESSORS MAP
MAP - 43

200 0 200 400
 SCALE: 1 INCH = 200 FEET



PREPARED BY:
STONE & WEBSTER ENGINEERING CORPORATION
 245 SUMMER ST. BOSTON, MASSACHUSETTS

JOB NO.	ISSUE	APPROVED BY	DATE
16463	ORIGINAL	R.F. DONOVAN / W.E. HOLLAND	DEC. 31, 1987

REVISIONS					
NO.	APPROVED BY	DATE	NO.	APPROVED BY	DATE
1	DONOVAN / HOLLAND	DEC 31, 1988			
2	RICHARD F. DONOVAN	DEC 31, 1989			
3A	<i>Richard F. Donovan</i>	DEC 31, 1990			

PLANIMETRIC MAPPING PREPARED BY:
GEOD CORPORATION
 73 OAK RIDGE ROAD-OAK RIDGE, N.J. 07438
 FROM AERIAL PHOTOGRAPHY, DATED DEC. 1986

NOTES:
 GRID : MASSACHUSETTS STATE PLANE COORDINATE SYSTEM
 THIS MAP IS MAINTAINED FOR TAX ASSESSMENT PURPOSES ONLY.
 NO OTHER USE IS AUTHORIZED.

LEGEND

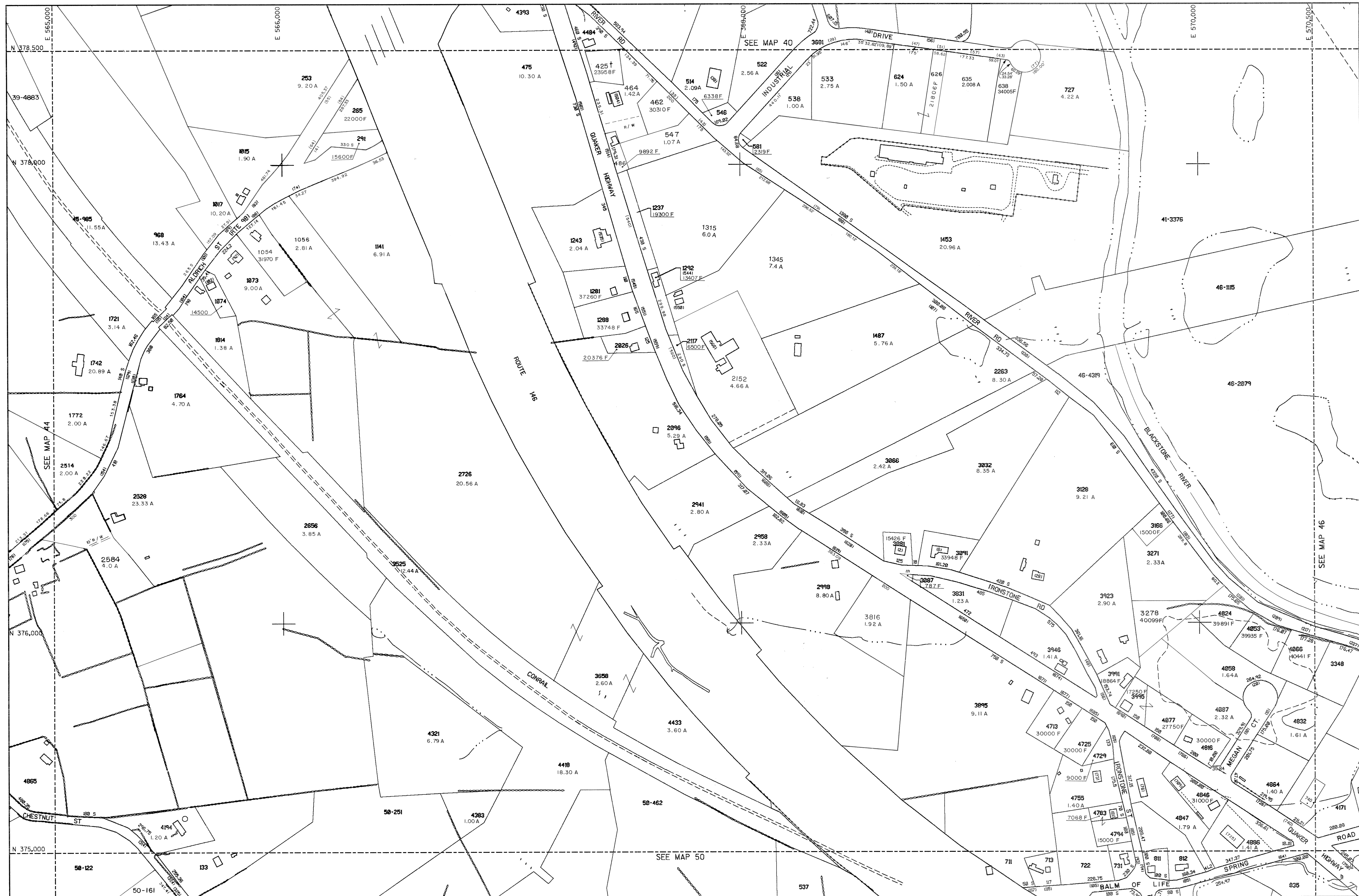
MAP MATCH LINE	-----	BUILDING	
STATE & TOWN LINE	-----	FENCE	
PARCEL NUMBER	2222	RAILROAD	
LOT LINE	-----	RETAINING WALL	
DENOTES COMMON OWNER	Σ	STONE WALL	
SCALED DIMENSION	100 S	STREAM, RIVER	
RECORD DIMENSION	142.52	LAKE, POND	
PARCEL AREA	18.2 A	WETLANDS	
CEMETERY	↑		
HOUSE STREET NUMBER	(200)		
REVISED & REPRINTED BY	CARTOGRAPHIC ASSOCIATES, INC.		
	LITTLETON, N.H. 03561		

38	39	40
43	44	45
48	49	50

KEY

TOWN OF UXBRIDGE
 WORCESTER COUNTY, MASSACHUSETTS
 TAX ASSESSORS MAP
MAP - 44

SCALE: 1 INCH = 200 FEET



PREPARED BY:
STONE & WEBSTER ENGINEERING CORPORATION
 245 SUMMER ST. BOSTON, MASSACHUSETTS

JOB NO. 16463	ISSUE ORIGINAL	APPROVED BY R.F.DONOVAN/W.E.HOLLAND	DATE DEC. 31, 1987
REVISIONS			
NO.	APPROVED BY	DATE	NO.
1	DONOVAN / HOLLAND	DEC 31, 1988	
2	RICHARD F. DONOVAN	DEC 31, 1989	
3A	<i>Richard F. Donovan</i>	DEC 31, 1990	

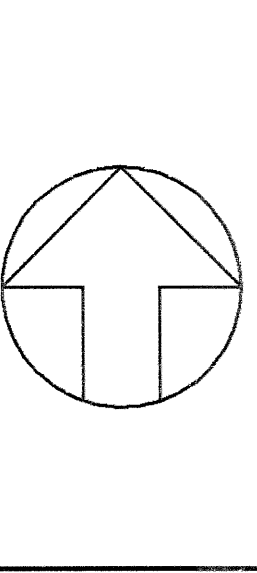
PLANIMETRIC MAPPING PREPARED BY:
GEOD CORPORATION
 73 OAK RIDGE ROAD-OAK RIDGE,N.J. 07438
 FROM AERIAL PHOTOGRAPHY, DATED DEC. 1986

NOTES:
 GRID : MASSACHUSETTS STATE PLANE COORDINATE SYSTEM
 THIS MAP IS MAINTAINED FOR TAX ASSESSMENT PURPOSES ONLY.
 NO OTHER USE IS AUTHORIZED.

LEGEND

MAP MATCH LINE	---
STATE & TOWN LINE	-----
PARCEL NUMBER	2222
LOT LINE	----
DENOTES COMMON OWNER	Σ
SCALED DIMENSION	100 S
RECORD DIMENSION	142.52
PARCEL AREA	18.2 A
CEMETERY	†
HOUSE STREET NUMBER	(200)
REVISED & REPRINTED BY	CARTOGRAPHIC ASSOCIATES, INC.
	LITTLETON, NH. 03561

BUILDING	
FENCE	
RAILROAD	
RETAINING WALL	
STONE WALL	
STREAM, RIVER	
LAKE, POND	
WETLANDS	

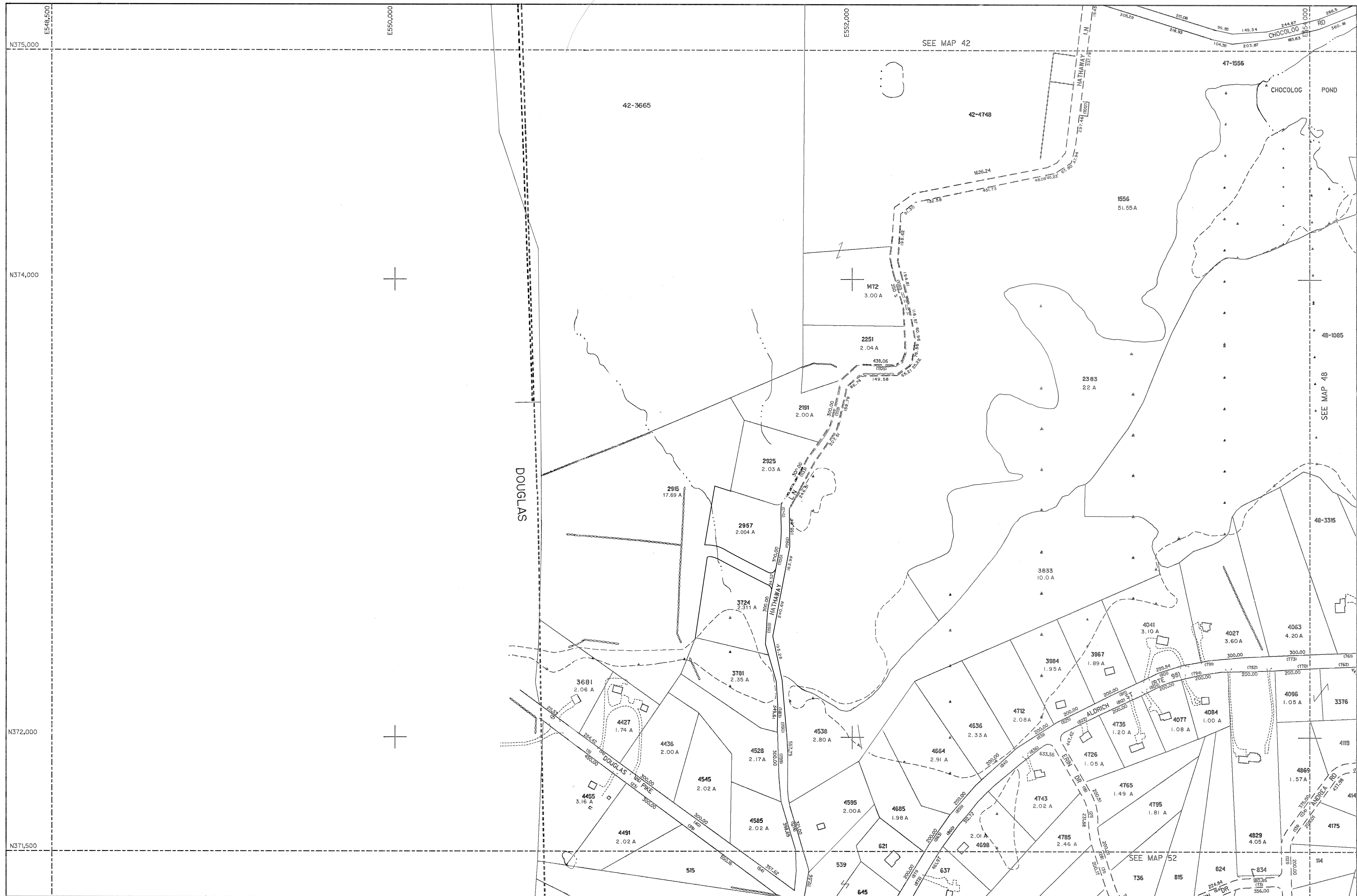


39	40	41
44	45	46
49	50	51

KEY

TOWN OF UXBRIDGE
 WORCESTER COUNTY, MASSACHUSETTS
 TAX ASSESSORS MAP
MAP - 45

200 0 200 400
 SCALE: 1 INCH = 200 FEET



PREPARED BY:
STONE & WEBSTER ENGINEERING CORPORATION
 245 SUMMER ST. BOSTON, MASSACHUSETTS

JOB NO.	ISSUE	APPROVED BY	DATE		
16463	ORIGINAL	R.F.DONOVAN/W.E.HOLLAND	DEC. 31, 1987		
REVISIONS					
NO.	APPROVED BY	DATE	NO.	APPROVED BY	DATE
1	DONOVAN / HOLLAND	DEC 31, 1988			
2	RICHARD F. DONOVAN	DEC 31, 1989			
3	Richard F. Donovan	DEC 31, 1990			

PLANIMETRIC MAPPING PREPARED BY:
GEOD CORPORATION
 73 OAK RIDGE ROAD-OAK RIDGE, N.J. 07438
 FROM AERIAL PHOTOGRAPHY, DATED DEC. 1986

NOTES:
 GRID : MASSACHUSETTS STATE PLANE COORDINATE SYSTEM
 THIS MAP IS MAINTAINED FOR TAX ASSESSMENT PURPOSES ONLY.
 NO OTHER USE IS AUTHORIZED.

LEGEND

MAP MATCH LINE	---
STATE & TOWN LINE	----
PARCEL NUMBER	2222
LOT LINE	----
DENOTES COMMON OWNER	
SCALED DIMENSION	Σ
RECORD DIMENSION	100 S
PARCEL AREA	142.52
CEMETERY	18.2 A
HOUSE STREET NUMBER	↑
REVISED & REPRINTED BY	(200)
CARTOGRAPHIC ASSOCIATES, INC.	
LITTLETON, N.H. 03561	

BUILDING	
FENCE	
RAILROAD	
RETAINING WALL	
STONE WALL	
STREAM, RIVER	
LAKE, POND	
WETLANDS	

42	43
47	48
52	53

KEY

TOWN OF UXBRIDGE
 WORCESTER COUNTY, MASSACHUSETTS
 TAX ASSESSORS MAP
MAP - 47

SCALE: 1 INCH = 200 FEET

MODEL:UXMP47.DGN



PREPARED BY:
STONE & WEBSTER ENGINEERING CORPORATION
 245 SUMMER ST. BOSTON, MASSACHUSETTS

JOB NO.	ISSUE	APPROVED BY	DATE		
16463	ORIGINAL	R.F.DONOVAN/W.E.HOLLAND	DEC. 31, 1987		
REVISIONS					
NO.	APPROVED BY	DATE	NO.	APPROVED BY	DATE
1	DONOVAN / HOLLAND	DEC 31, 1988			
2	RICHARD F. DONOVAN	DEC 31, 1989			
3A	Richard F. Donovan	DEC 31, 1990			

PLANIMETRIC MAPPING PREPARED BY:
GEOD CORPORATION
 73 OAK RIDGE ROAD-OAK RIDGE, N.J. 07438
 FROM AERIAL PHOTOGRAPHY, DATED DEC. 1986

NOTES:
 GRID : MASSACHUSETTS STATE PLANE COORDINATE SYSTEM
 THIS MAP IS MAINTAINED FOR TAX ASSESSMENT PURPOSES ONLY.
 NO OTHER USE IS AUTHORIZED.

LEGEND

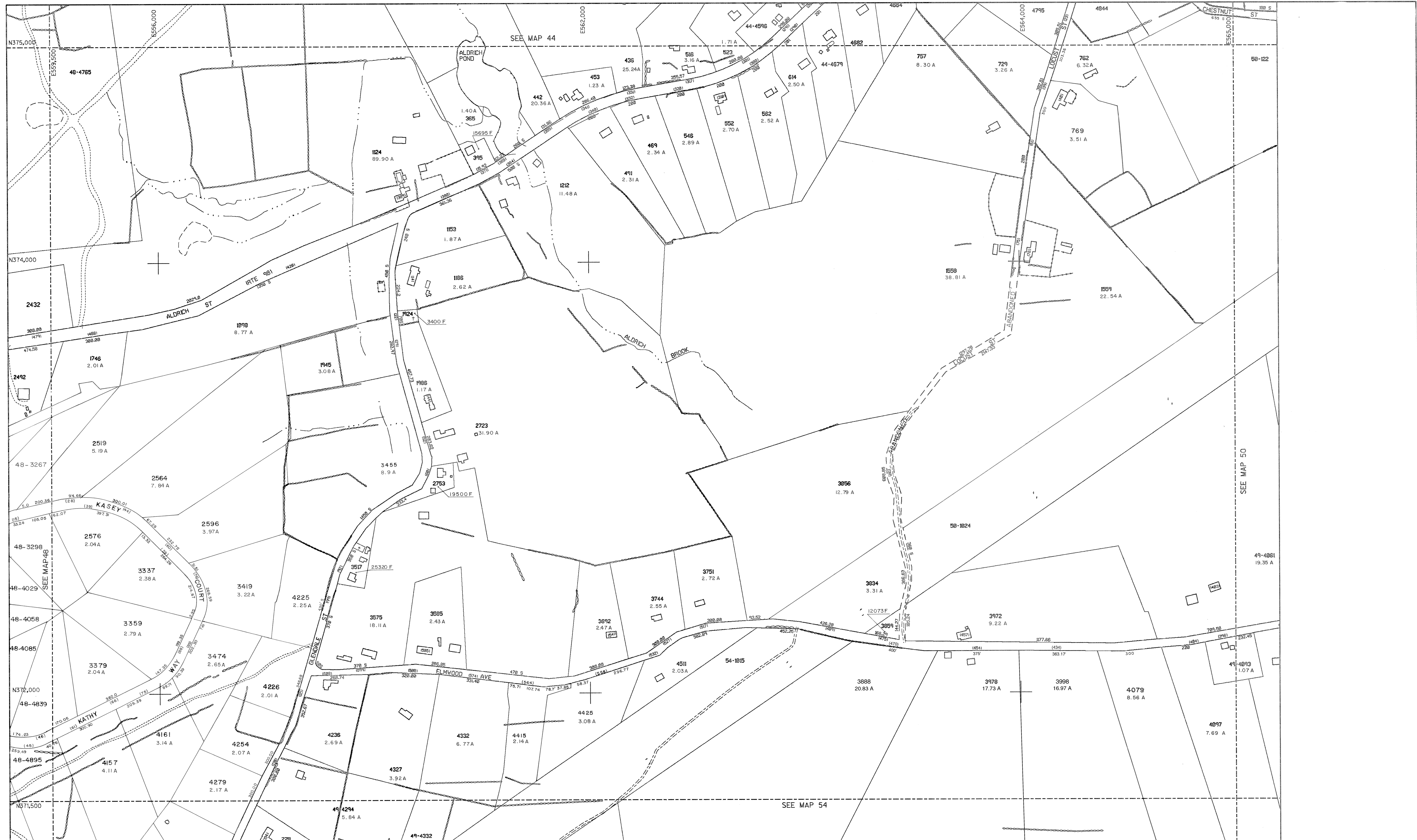
MAP MATCH LINE	-----	BUILDING	▭
STATE & TOWN LINE	-----	FENCE	-x-x-x-
PARCEL NUMBER	2222	RAILROAD	+++++
LOT LINE	∑	RETAINING WALL	=====
SCALED DIMENSION	100 S	STONE WALL	-----
RECORD DIMENSION	142.52	STREAM, RIVER	~~~~~
PARCEL AREA	18.2 A	LAKE, POND	○
CEMETERY	↑	WETLANDS	⊕
HOUSE STREET NUMBER (200)			
REVISED & REPRINTED BY			
CARTOGRAPHIC ASSOCIATES, INC.			
LITTLETON, N.H. 03561			

42	43	44
47	(48)	49
52	53	54

KEY

TOWN OF UXBRIDGE
 WORCESTER COUNTY, MASSACHUSETTS
 TAX ASSESSORS MAP
MAP - 48

200 0 200 400
 SCALE: 1 INCH = 200 FEET



PREPARED BY:
STONE & WEBSTER ENGINEERING CORPORATION
 245 SUMMER ST. BOSTON, MASSACHUSETTS

JOB NO.	ISSUE	APPROVED BY	DATE		
16463	ORIGINAL	R.F. DONOVAN/W.E. HOLLAND	DEC. 31, 1987		
REVISIONS					
NO.	APPROVED BY	DATE	NO.	APPROVED BY	DATE
1	DONOVAN / HOLLAND	DEC 31, 1988			
2	RICHARD F. DONOVAN	DEC 31, 1989			
3A	Richard F. Donovan	DEC 31, 1990			

PLANIMETRIC MAPPING PREPARED BY:
GEOD CORPORATION
 73 OAK RIDGE ROAD- OAK RIDGE, N.J. 07438
 FROM AERIAL PHOTOGRAPHY, DATED DEC. 1986

NOTES:
 GRID : MASSACHUSETTS STATE PLANE COORDINATE SYSTEM
 THIS MAP IS MAINTAINED FOR TAX ASSESSMENT PURPOSES ONLY.
 NO OTHER USE IS AUTHORIZED.

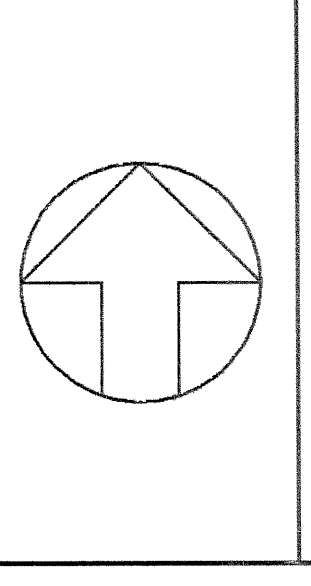
MAP MATCH LINE
 STATE & TOWN LINE
 PARCEL NUMBER
 LOT LINE

2222

DENOTES COMMON OWNER
 SCALED DIMENSION
 RECORD DIMENSION
 PARCEL AREA
 CEMETERY
 HOUSE STREET NUMBER
 REVISOR & REPRINTED BY
CARTOGRAPHIC ASSOCIATES, INC.
 LITTLETON, N.H. 03561

LEGEND

- BUILDING
- FENCE
- RAILROAD
- RETAINING WALL
- STONE WALL
- STREAM, RIVER
- LAKE, POND
- WETLANDS



43	44	45
48	(49)	50
53	54	55

KEY

TOWN OF UXBRIDGE
 WORCESTER COUNTY, MASSACHUSETTS
 TAX ASSESSORS MAP
MAP - 49

200 0 200 400
 SCALE: 1 INCH = 200 FEET

MODEL:UXMP49.DGN



PREPARED BY:
STONE & WEBSTER ENGINEERING CORPORATION
 245 SUMMER ST. BOSTON, MASSACHUSETTS

JOB NO.	ISSUE	APPROVED BY	DATE		
16463	ORIGINAL	R.F. DONOVAN / W.E. HOLLAND	DEC. 31, 1987		
REVISIONS					
NO.	APPROVED BY	DATE	NO.	APPROVED BY	DATE
1	DONOVAN / HOLLAND	DEC 31, 1988			
2	RICHARD F. DONOVAN	DEC 31, 1989			
3	<i>Richard F. Donovan</i>	DEC 31, 1990			

PLANIMETRIC MAPPING PREPARED BY:
GEOD CORPORATION
 73 OAK RIDGE ROAD-OAK RIDGE, N.J. 07438
 FROM AERIAL PHOTOGRAPHY, DATED DEC. 1986

NOTES:
 GRID: MASSACHUSETTS STATE PLANE COORDINATE SYSTEM
 THIS MAP IS MAINTAINED FOR TAX ASSESSMENT PURPOSES ONLY.
 NO OTHER USE IS AUTHORIZED.

MAP MATCH LINE ---
 STATE & TOWN LINE - - -
 PARCEL NUMBER 2222
 LOT LINE

LEGEND

DENOTES COMMON OWNER SCALED DIMENSION 100 S RECORD DIMENSION 142.52 PARCEL AREA 18.2 A CEMETERY HOUSE STREET NUMBER (200) REVISED & REPRINTED BY CARTOGRAPHIC ASSOCIATES, INC. LITTLETON, N.H. 03561	BUILDING FENCE RAILROAD RETAINING WALL STONE WALL STREAM, RIVER LAKE, POND WETLANDS	
-------------------------------------------------------------------------------------------------------------------------------------------------------------------------------------------------------------------------------------	----------------------------------------------------------------------------------------------------------	--

44	45	46
49	50	51
54	55	56

KEY

TOWN OF UXBRIDGE
 WORCESTER COUNTY, MASSACHUSETTS
 TAX ASSESSORS MAP
MAP - 50

200 0 200 400
 SCALE: 1 INCH = 200 FEET



PREPARED BY:
STONE & WEBSTER ENGINEERING CORPORATION
 245 SUMMER ST. BOSTON, MASSACHUSETTS

JOB NO. 16463	ISSUE ORIGINAL	APPROVED BY R.F. DONOVAN/W.E. HOLLAND	DATE DEC. 31, 1987
REVISIONS			
NO.	APPROVED BY	DATE	NO.
1	DONOVAN / HOLLAND	DEC 31, 1988	
2	RICHARD F. DONOVAN	DEC 31, 1989	
3A	Richard F. Donovan	DEC 31, 1990	

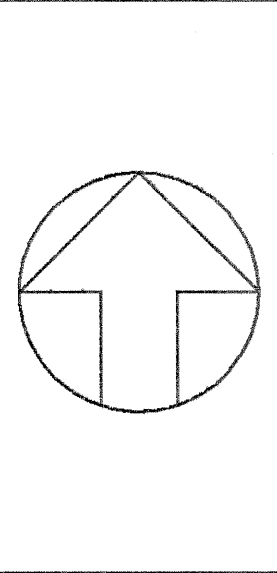
PLANIMETRIC MAPPING PREPARED BY:
GEOD CORPORATION
 73 OAK RIDGE ROAD-OAK RIDGE, N.J. 07438
 FROM AERIAL PHOTOGRAPHY, DATED DEC. 1986

NOTES:
 GRID : MASSACHUSETTS STATE PLANE COORDINATE SYSTEM
 THIS MAP IS MAINTAINED FOR TAX ASSESSMENT PURPOSES ONLY.
 NO OTHER USE IS AUTHORIZED.

MAP MATCH LINE
 STATE & TOWN LINE
 PARCEL NUMBER
 LOT LINE
 DENOTES COMMON OWNER
 SCALED DIMENSION
 RECORD DIMENSION
 PARCEL AREA
 CEMETERY
 HOUSE STREET NUMBER
 REVISED & REPRINTED BY
CARTOGRAPHIC ASSOCIATES, INC.
 LITTLETON, N.H. 03561

LEGEND

BUILDING	
FENCE	
RAILROAD	
RETAINING WALL	
STONE WALL	
STREAM, RIVER	
LAKE, POND	
WETLANDS	

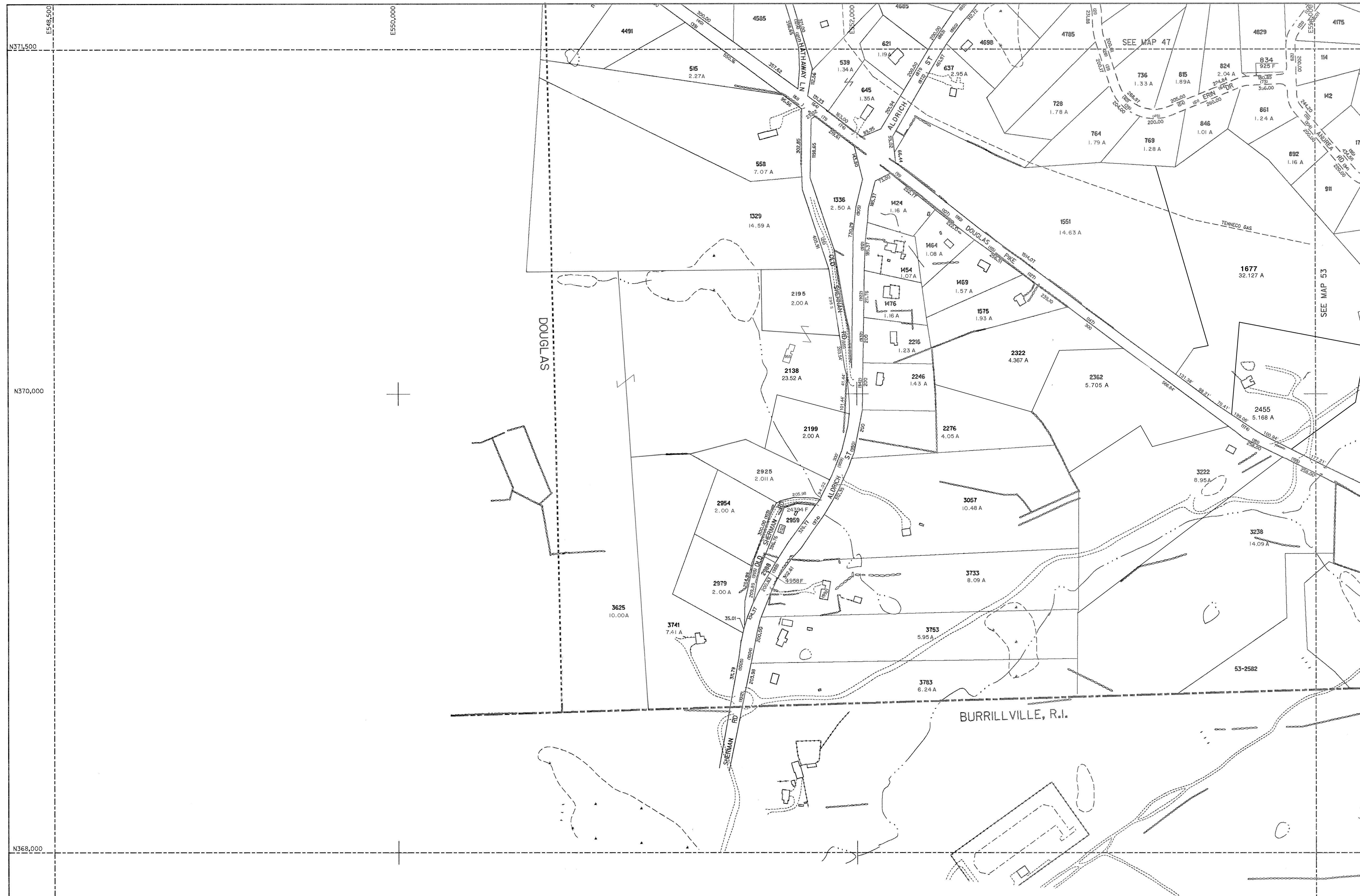


45	46
50	(51)
55	56

KEY

TOWN OF UXBRIDGE
 WORCESTER COUNTY, MASSACHUSETTS
 TAX ASSESSORS MAP
MAP - 51

SCALE: 1 INCH = 200 FEET



PREPARED BY:
STONE & WEBSTER ENGINEERING CORPORATION
 245 SUMMER ST. BOSTON, MASSACHUSETTS

JOB NO.	ISSUE	APPROVED BY	DATE		
16463	ORIGINAL	R.F. DONOVAN/W.E. HOLLAND	DEC. 31, 1987		
REVISIONS					
NO.	APPROVED BY	DATE	NO.	APPROVED BY	DATE
1	DONOVAN / HOLLAND	DEC 31, 1988			
2	RICHARD F. DONOVAN	DEC 31, 1989			
3	<i>Richard F. Donovan</i>	DEC 31, 1990			

PLANIMETRIC MAPPING PREPARED BY:
GEOD CORPORATION
 73 OAK RIDGE ROAD-OAK RIDGE, N.J. 07438
 FROM AERIAL PHOTOGRAPHY, DATED DEC. 1986

NOTES:
 GRID : MASSACHUSETTS STATE PLANE COORDINATE SYSTEM
 THIS MAP IS MAINTAINED FOR TAX ASSESSMENT PURPOSES ONLY.
 NO OTHER USE IS AUTHORIZED.

LEGEND

MAP MATCH LINE	---
STATE & TOWN LINE	---
PARCEL NUMBER	2222
LOT LINE	---
DENOTES COMMON OWNER	Σ
SCALED DIMENSION	100 S
RECORD DIMENSION	142.52
PARCEL AREA	18.2 A
CEMETERY	+
HOUSE STREET NUMBER	(200)
REVISED & REPRINTED BY	CARTOGRAPHIC ASSOCIATES, INC.
LITTLETON, N.H. 03561	
BUILDING	
FENCE	
RAILROAD	
RETAINING WALL	
STONE WALL	
STREAM, RIVER	
LAKE, POND	
WETLANDS	

	47	48
	52	53
KEY		

TOWN OF UXBRIDGE
 WORCESTER COUNTY, MASSACHUSETTS
 TAX ASSESSORS MAP
MAP - 52

SCALE: 1 INCH = 200 FEET



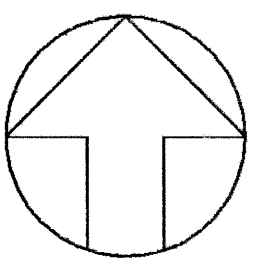
PREPARED BY:
STONE & WEBSTER ENGINEERING CORPORATION
 245 SUMMER ST. BOSTON, MASSACHUSETTS

JOB NO.	ISSUE	APPROVED BY	DATE		
16463	ORIGINAL	R.F.DONOVAN/W.E.HOLLAND	DEC. 31, 1987		
REVISIONS					
NO.	APPROVED BY	DATE	NO.	APPROVED BY	DATE
1	DONOVAN / HOLLAND	DEC 31, 1988			
2	RICHARD F. DONOVAN	DEC 31, 1989			
3	<i>Richard F. Donovan</i>	DEC 31, 1990			

PLANIMETRIC MAPPING PREPARED BY:
GEOD CORPORATION
 73 OAK RIDGE ROAD-OAK RIDGE,N.J. 07438
 FROM AERIAL PHOTOGRAPHY, DATED DEC. 1986

NOTES:
 GRID : MASSACHUSETTS STATE PLANE COORDINATE SYSTEM
 THIS MAP IS MAINTAINED FOR TAX ASSESSMENT PURPOSES ONLY.
 NO OTHER USE IS AUTHORIZED.

LEGEND	
MAP MATCH LINE	-----
STATE & TOWN LINE	-----
PARCEL NUMBER	2222
LOT LINE	-----
DENOTES COMMON OWNER	Σ
SCALED DIMENSION	100 S
RECORD DIMENSION	142.52
PARCEL AREA	18.2 A
CEMETERY	†
HOUSE STREET NUMBER	(200)
REVISED & REPRINTED BY	CARTOGRAPHIC ASSOCIATES, INC.
LITTLETON, N.H. 03561	
BUILDING	
FENCE	
RAILROAD	
RETAINING WALL	
STONE WALL	
STREAM, RIVER	
LAKE, POND	
WETLANDS	

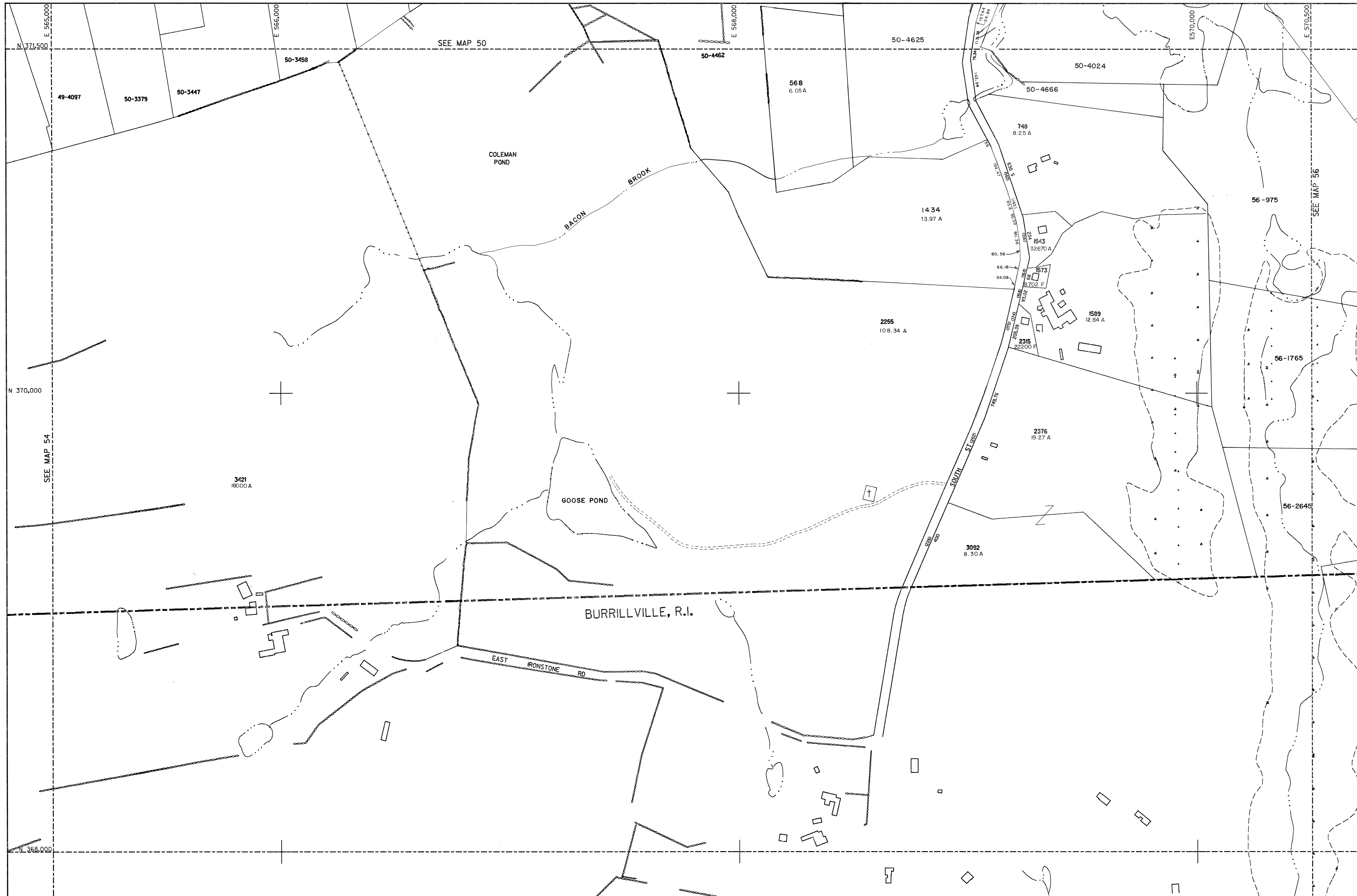


48	49	50
53	54	55

KEY

TOWN OF UXBRIDGE
 WORCESTER COUNTY, MASSACHUSETTS
 TAX ASSESSORS MAP
MAP - 54

SCALE: 1 INCH = 200 FEET



PREPARED BY:
STONE & WEBSTER ENGINEERING CORPORATION
 245 SUMMER ST. BOSTON, MASSACHUSETTS

JOB NO.	ISSUE	APPROVED BY	DATE		
16463	ORIGINAL	R.F. DONOVAN/W.E. HOLLAND	DEC. 31, 1987		
REVISIONS					
NO.	APPROVED BY	DATE	NO.	APPROVED BY	DATE
1	DONOVAN / HOLLAND	DEC 31, 1988			
2	RICHARD F. DONOVAN	DEC 31, 1989			
3A	Richard F. Donovan	DEC 31, 1990			

PLANIMETRIC MAPPING PREPARED BY:
GEOD CORPORATION
 73 OAK RIDGE ROAD-OAK RIDGE, N.J. 07438
 FROM AERIAL PHOTOGRAPHY, DATED DEC. 1986

NOTES:
 GRID : MASSACHUSETTS STATE PLANE COORDINATE SYSTEM
 THIS MAP IS MAINTAINED FOR TAX ASSESSMENT PURPOSES ONLY.
 NO OTHER USE IS AUTHORIZED.

LEGEND

MAP MATCH LINE	---
STATE & TOWN LINE	---
PARCEL NUMBER	2222
LOT LINE	---
DENOTES COMMON OWNER	S
SCALED DIMENSION	100 S
RECORD DIMENSION	142.52
PARCEL AREA	18.2 A
CEMETERY	+
HOUSE STREET NUMBER	(200)
REVISED & REPRINTED BY	CARTOGRAPHIC ASSOCIATES, INC.
	LITTLETON, N.H. 03561

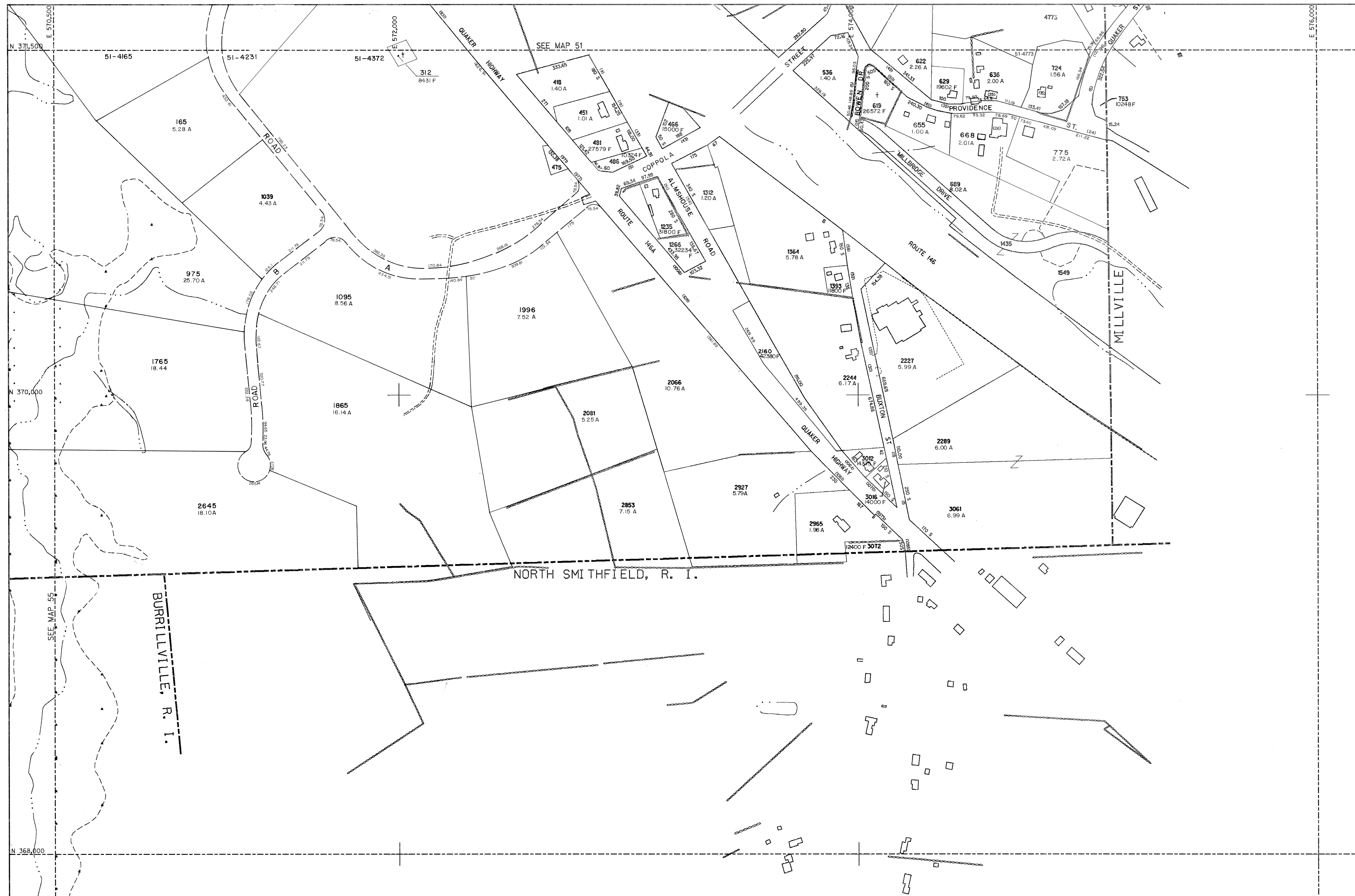
BUILDING	
FENCE	
RAILROAD	
RETAINING WALL	
STONE WALL	
STREAM, RIVER	
LAKE, POND	
WETLANDS	


49	50	51
54	55	56

KEY


TOWN OF UXBRIDGE
 WORCESTER COUNTY, MASSACHUSETTS
 TAX ASSESSORS MAP
MAP - 55

SCALE: 1 INCH = 200 FEET




PREPARED BY:
STONE & WEBSTER ENGINEERING CORPORATION
 245 SUMMER ST. BOSTON, MASSACHUSETTS

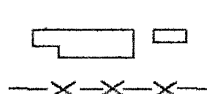
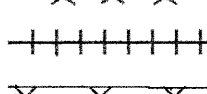
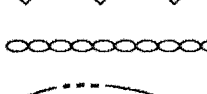





JOB NO.	ISSUE	APPROVED BY	DATE		
16463	ORIGINAL	R.F. DONOVAN/W.E. HOLLAND	DEC. 31, 1987		
REVISIONS					
NO.	APPROVED BY	DATE	NO.	APPROVED BY	DATE
1	DONOVAN / HOLLAND	DEC 31, 1988			
2	RICHARD F. DONOVAN	DEC 31, 1989			
3	<i>Richard F. Donovan</i>	DEC 31, 1990			

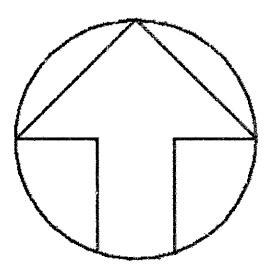

PLANIMETRIC MAPPING PREPARED BY:
GEOD CORPORATION
 73 OAK RIDGE ROAD-OAK RIDGE, N.J. 07438
 FROM AERIAL PHOTOGRAPHY, DATED DEC. 1986

NOTES:
 GRID : MASSACHUSETTS STATE PLANE COORDINATE SYSTEM
 THIS MAP IS MAINTAINED FOR TAX ASSESSMENT PURPOSES ONLY.
 NO OTHER USE IS AUTHORIZED.

LEGEND

MAP MATCH LINE	---
STATE & TOWN LINE	----
PARCEL NUMBER	2222
LOT LINE	---
DENOTES COMMON OWNER	Σ
SCALED DIMENSION	100 S
RECORD DIMENSION	142.52
PARCEL AREA	18.2 A
CEMETERY	†
HOUSE STREET NUMBER	(200)
REVISED & REPRINTED BY	CARTOGRAPHIC ASSOCIATES, INC.
LITTLETON, N.H. 03561	


BUILDING	
FENCE	
RAILROAD	
RETAINING WALL	
STONE WALL	
STREAM, RIVER	
LAKE, POND	
WETLANDS	



50	51
55	56

KEY

TOWN OF UXBRIDGE
 WORCESTER COUNTY, MASSACHUSETTS
TAX ASSESSORS MAP
MAP - 56



SCALE: 1 INCH = 200 FEET