

ASSESSORS MAPS

UXBRIDGE

MASSACHUSETTS

REVISED AND REPRINTED BY

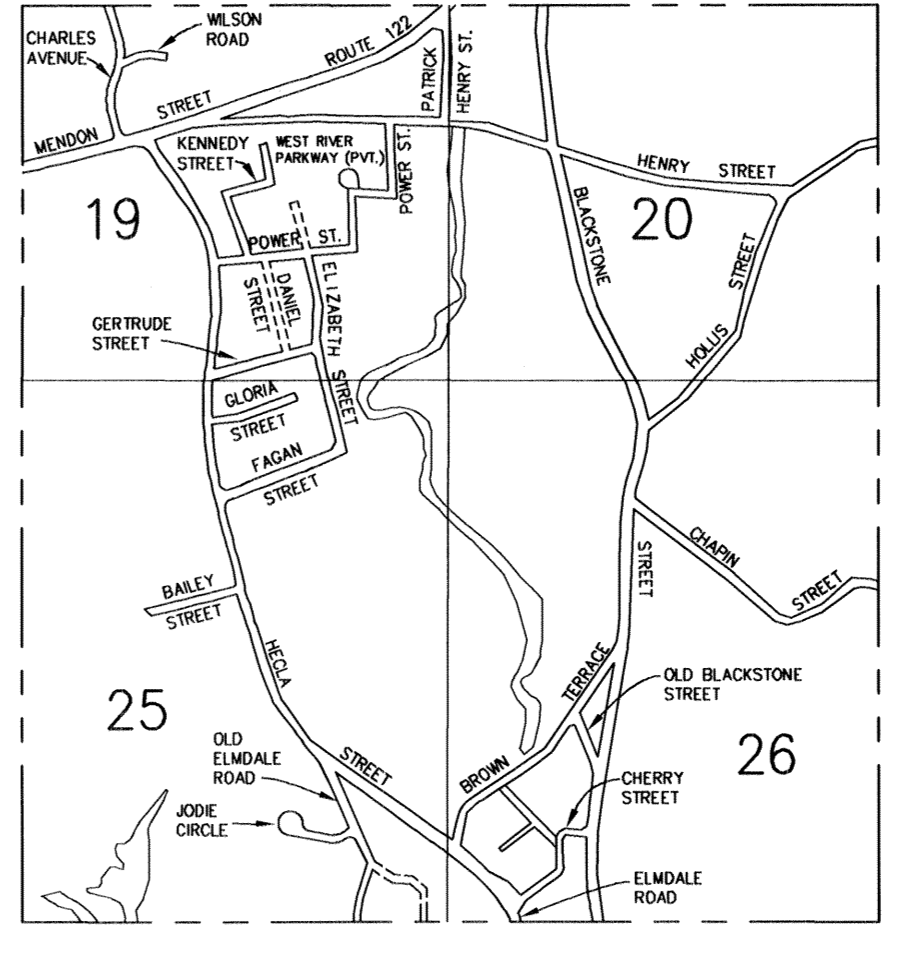
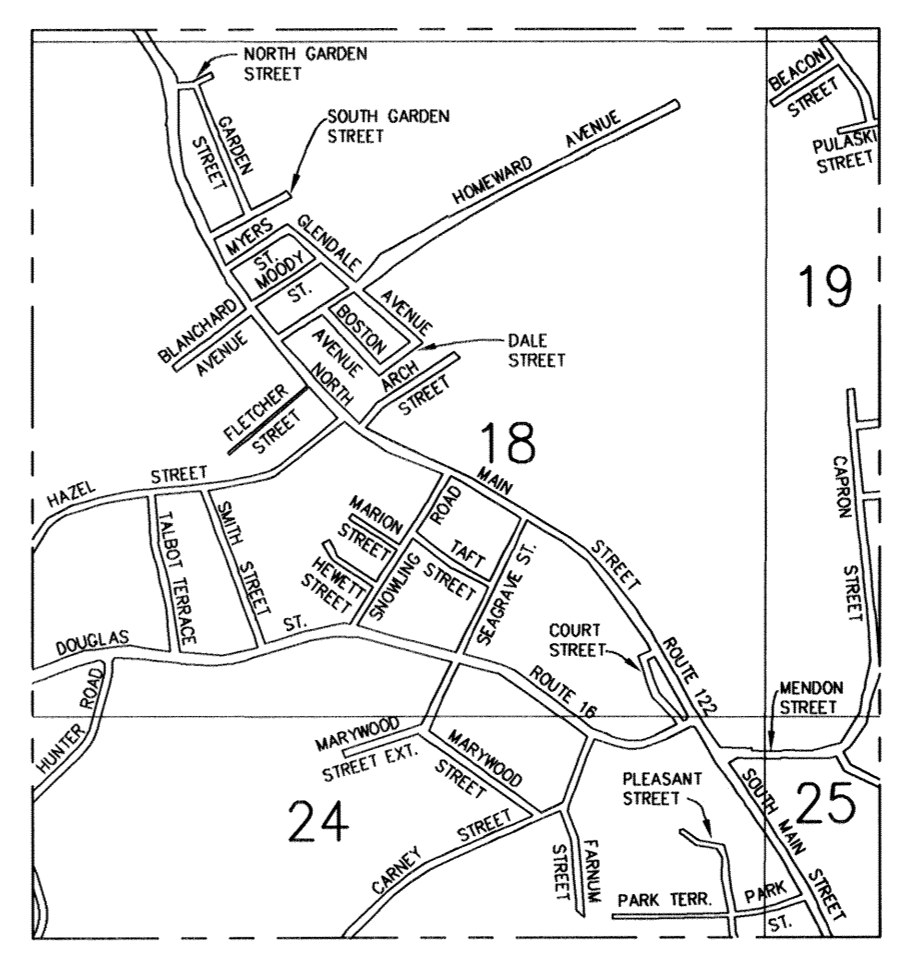
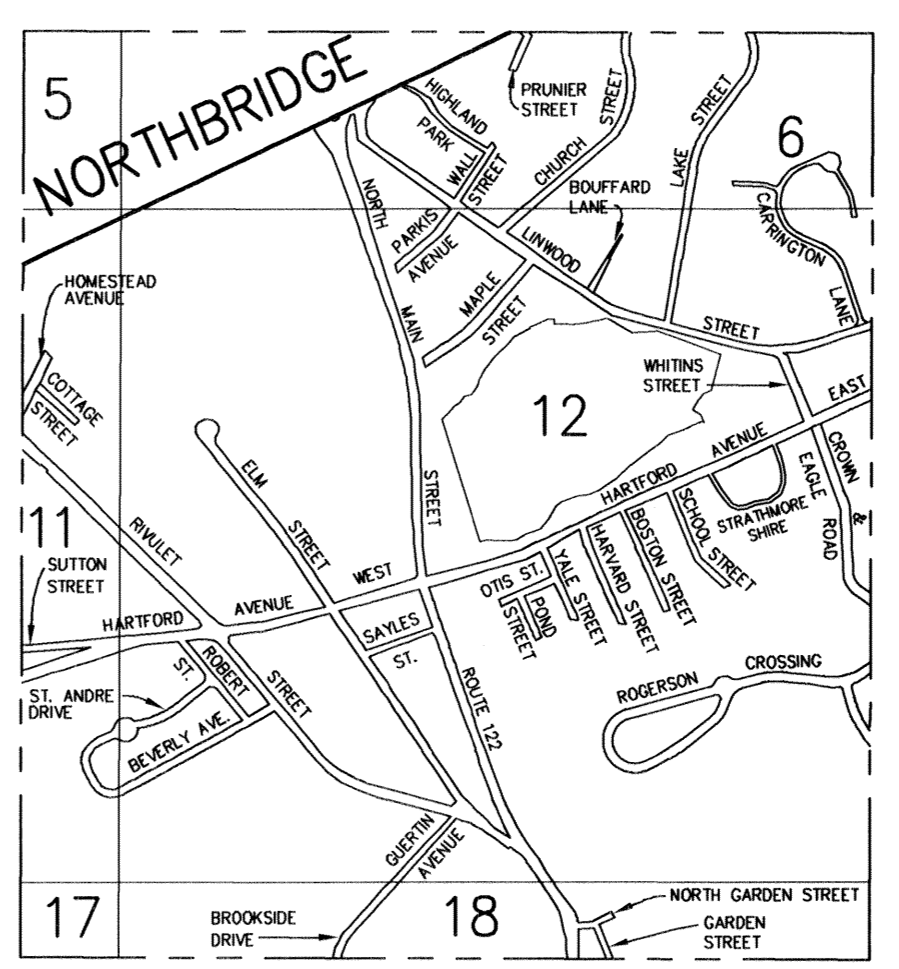
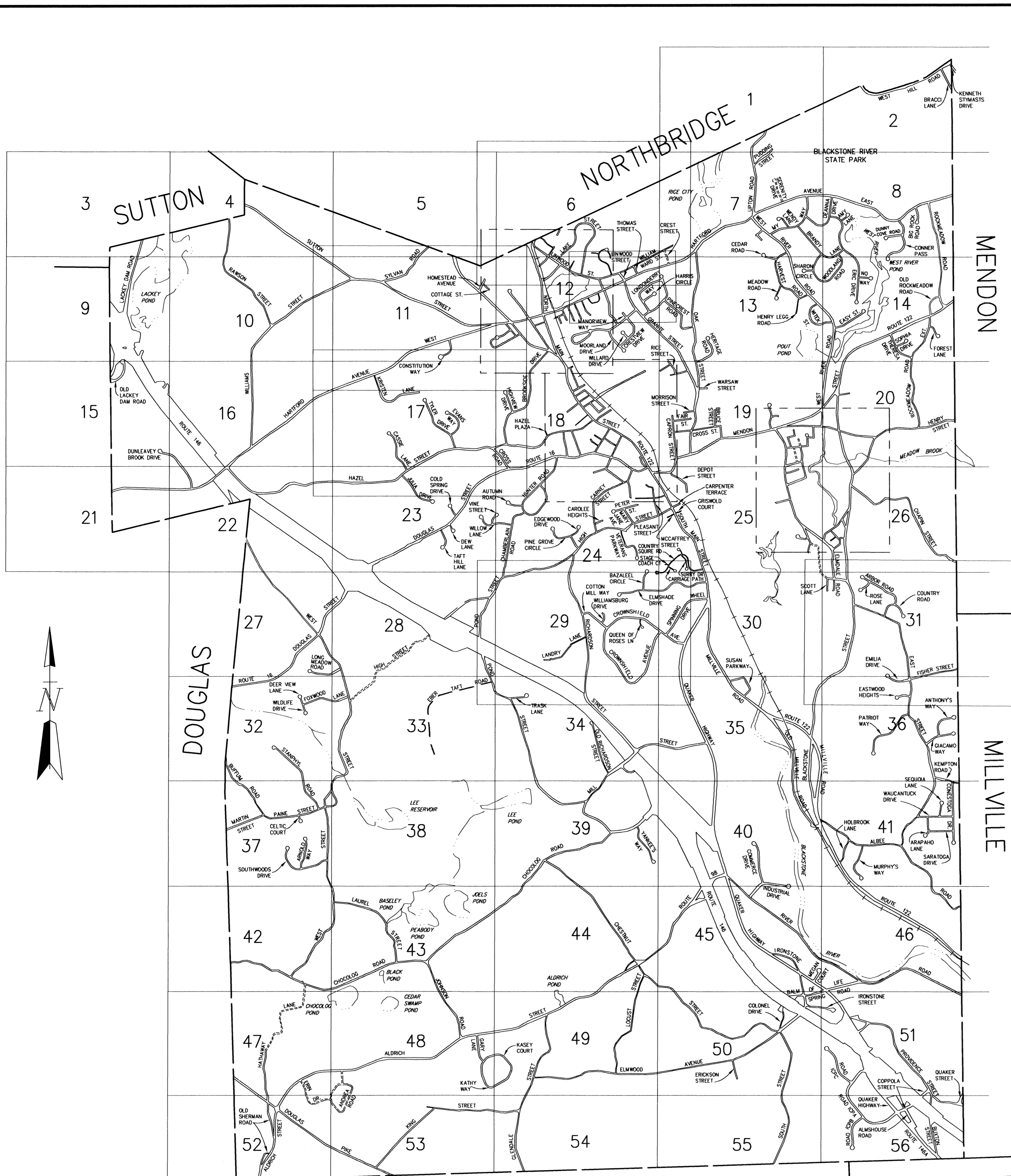
CARTOGRAPHIC ASSOCIATES, INC.

LITTLETON, NEW HAMPSHIRE 03561

TEL. 1-800-322-4540

FAX: 1-603-444-1366

WWW.CAI-INFO.COM



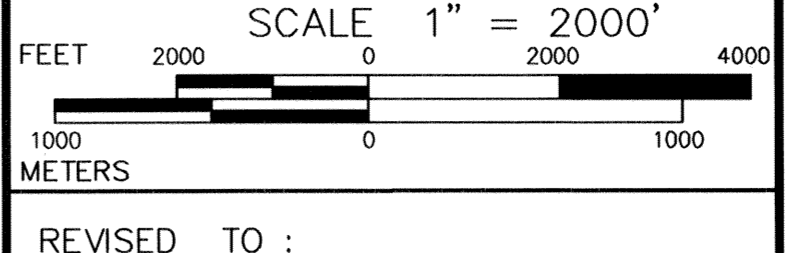
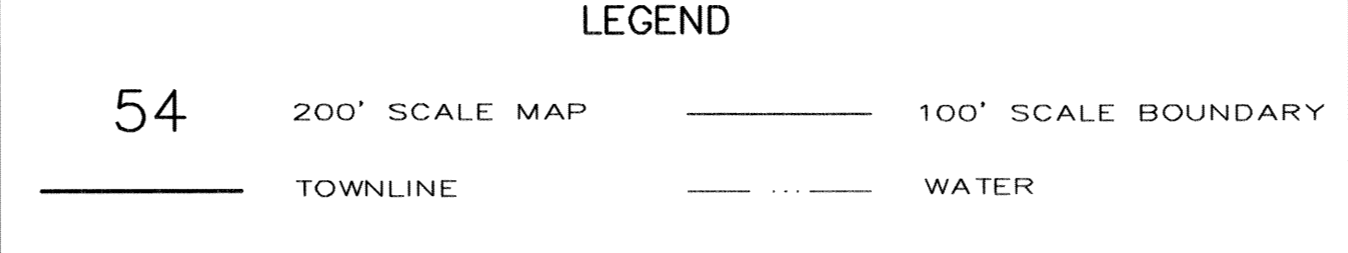
STREET LOCATIONS

STREET	MAP	STREET	MAP	STREET	MAP
ALBEE RD	40 SE 46	GARDEN ST	18D	PAINÉ ST	37 NE 38
ALDRICH ST (RTE 98)	40 SW 52	GARY LANE	48	PARK ST	25 SW 24A
ALMHOUSE RD	56	GENTRY LN	29	PARK TERR	24A
AMY LN	8	GERTRUDE ST	19	PARKIS AV	12D NE 6
ANDREA RD	48 SW 53	GIACAMO WAY	36	PATRICK HENRY ST	19
ANTHONY'S WAY	36	GLENDALE AVE	18A	PATRIOT WAY	36
ARAPAHO LN	41	GLENDALE ST	49 SW 54	PETER ST	24A
ARBOR ROAD	31	GLORIA ST	25	PINE GROVE CIRCLE	24C
ARCH ST	18A,B	GRANITE ST	19 NW 12A,B	PINECREST RD	13
ARNOLDS WAY	37	GRISWOLD COURT	25	PLEASANT ST	24A
ASCOT LN	29	GUERTIN AVE	12C	POND ST	12C
AUTUMN RD	24D			POWER ST	26 SE 39
				PRINCESS PATH	29
BACON ST	31	HARRIS CIRCLE	12A	PROVIDENCE ST	51 SE 56
BAILEY ST	25	HARTFORD AVE EAST	12A NE 8	PRUNIER ST	6
BALM OF LIFE SPRING RD	50 NE 46	HARTFORD AVE WEST	11 SW 21	PUDDING ST	7
BAZALEEL CIR	29 N 24B	HARVARD ST	12C	PULASKI ST	19
BEACON ST	19	HARVEST RD	13 NE 7		
BEVERLY AVE	12C SW 11	HATHAWAY LN	42 SW 52		
BIG ROCK RD	8	HAZEL PLAZA	18C		
BLACKSTONE ST	40 NE 20	HAZEL ST	18 SW 22	QUAKER HIGHWAY	30 SE 56
BLANCHARD AVE	18D	HECLA ST	19 SE 26	QUAKER ST	56 NE 51
BOSTON AVE	18A	HENRY LEGG RD	13	QUEEN OF ROSES LN	29
BOSTON ST	12B,C,D	HENRY ST	19 SE 20		
BOUFFARD LN	12D	HERITAGE RD	13	RAWSON ST	10 NW 4
BOWEN DR	57	HEWETT ST	19B	RICE ST	19
BRACCI LN	2	HIGH ST	25 SW 33	RICHARDSON ST	24C SE 34
BRANDY LN	7 SE 8	HIGHLAND PARK	6	RIVER RD	40 SE 46
BROOKSIDE DR	18C,D	HIGHNESS DR	29	RIVULET ST	12C NW 11
BROWN TERR	26 SW 25	HIGHVIEW DR	18D	ROAD B	24C
BRUCE ST	19	HITCHIN' POST LN	25	ROAD FA	27
BUFFUM RD	37 NW 32	HOLBROOK LN	41	ROAD ICPA	56 N 51
BUXTON ST	56	HOLLIS ST	20 SW 26	ROAD ICPB	56
		HOMESTEAD AVE	11	ROAD ICPC	51
		HOMERD AVE	18A	ROBERT ST	12C
		HUNTER RD	18C SW 24D	ROCKMEADOW RD	8 SE 14
C ST	12C			ROCKMEADOW RD EXT.	14 SW 20
CAPRON ST	19	INDUSTRIAL DR	45 NE 40	ROCKWELL CROSSING	12C
CARNEY ST	24A	IRONSTONE ST	45 SE 50	ROSE LANE	31
CAROLEE HEIGHTS	24B				
CARPENTER TERR	25			SARATOGA DR	41
CARRIAGE PATH	25	JESTERS WAY	29	SALES ST	12C
CARRINGTON LN	6, 12A	JODIE CIRCLE	25	SCHOOL ST	12B
CASSIE LANE	17	JOHNSON RD	43 SE 48	SCOTTS LN	31
CEDAR RD	13 NW 7	JULIA DRIVE	23	SEAGRAVE ST	18B
CELTIC COURT	37			SEQUOIA LN	41
CHAMBERLAIN RD	29	KASEY COURT	48 E 49	SERENITY DR	7
CHAPIN ST	26	KATHY WAY	48 SE 49	SHARON CIRCLE	13
CHARLES AVE	19	KELLEY WAY	11	SMITH ST	18C
CHERRY ST	26	KEMPTON RD	36 SE 41	SNOWING RD	18B
CHESTNUT ST	39 SE 50	KENNEDY ST	19	SOPHIA DR	14
CHOCOLOG RD	39 SW 42	KENNETH STYMASTS DR 2	53	SOUTH GARDEN ST	18A,D
CHURCH ST	12A NE 6	KING ST	29	SOUTH MAIN ST	24A SE 30
COLDSPRING DR	25	KINGS FOREST PATH	17 NE 11	ROUTE 122	50 SE 55
COMMERCE DRIVE	40	KRISTEN LN	50	SOUTH ST	37
COLONEL DR	50			SOUTHWOODS DR	30
CONESTOGA DR	41	LAKE ST	12A NE 6	SPINNING WHEEL DR	12C W 11
CONNOR PASS	8	LANDRY LN	29	ST. ANDRE DR	25
CONSTITUTION WAY	11	LARKIN AVE	20	STAGE COACH CT	37 N 32
COPPOLA ST	56	LAUREL ST	43	STANPHORE ROAD	12A
COTTAGE ST	11	LINWOOD ST	12A,D NW 6	STRATHMORE SHIRE	25
COTTON MILL WAY	29	LOCUST ST	44 SW 49	SURRY DR	35
COUNTRY RD	31	LONDONDERRY WAY	12A	SUSAN PARKWAY	11 NW 4
COUNTRY SQUIRE RD	29	LOYALIST DR	29	SUTTON ST	11 NE 5
COURT ST	18B SE 24A			SULVAN RD	11 NE 5
CREST ST	13 NW 7	MANOR HOUSE LN	29		
CRESTVIEW DR	12B	MANORVIEW WAY	12A,B		
CROSS RD	18C NW 17	MAPLE ST	12	TAFT HILL LANE	23
CROSS ST	19	MARION ST	18	TAFT ST	18B
CROWNS & EAGLE RD	12A,B	MARTIN ST	37	TALBOT TERRACE	18C
CROWNS WAY	29	MARY JANE AVE	24A	THERESA DR	14
CROWNSHIELD AVE	30 SW 34	MARYWOOD ST	24A NW 18B	THOMAS ST	12A
		MARYWOOD ST EXT.	24A	TRASK LN	34
		MCCAFFREY ST	25	TYLER DR	17
DALE ST	18	MEADOW RD	13		
DANIEL ST	19	MEADOW RD	13	UPTON RD	7 NE 1
DEANNA DR	7 NE 8	MEGANS COURT	45		
DEER VIEW LN	32	MENDON ST	14 SW 24	VETERANS PARKWAY	24B
DEPOT ST	25	(ROUTE 16)	35 SW 39	VINE ST	23 E 24D
DEW LN	23	MILL ST	53 NW 47		
DOUGLAS PIKE	24 SW 32	MILLVILLE RD	30 SE 46	WALL ST	6
DOUGLAS ST	29	(ROUTE 122)	51	WARSAW ST	19
DUCHESS PATH	15 SE 22	MONAHAN DR	18A	WAUCANTUCK DR	41
DUNLEAVEY BROOK DR	8	MOODY ST	12B SE 13	WENDY LN	7
DUNNY COVE LANE	8	MOORLAND DR	19	WEST HILL RD	2
		MORRISON ST	41	WEST RIVER PARKWAY	19
		MURPHY'S WAY	7	WEST RIVER RD	20 NW 7
		MY WAY	18D	WEST ST	22 SE 42
		MYERS ST	14	WHITINS ST	12A
EAST ST	31 SE 41			WILDLIFE DR	32
EASTWOOD HEIGHTS	36	NELSEN AVENUE	22 NW 15	WILLARD DR	12B
EASY ST	14	NORTH MAIN ST	24 NW 6	WILLIAM WARD ST	12A NE 7
EBER TAFT RD	25 NW 19	(ROUTE 122)	14	WILLIAMSBURG DR	29
ELIZABETH ST	12C,D	NO WAY	24	WILLIAMS ST	16 NE 10
ELM ST	31 NE 26			WILLOW LN	24C W 32
ELMDALE RD	30 W 29	OAK ST	19 NE 7	WILSON RD	19
ELMWOOD AVE	46 SW 49	OLD BLACKSTONE ST	26	WITEK ST	13 SE 14
EMILIA DR	36 NW 31	OLD BLACKSTONE RD	31 NW 25	WOODLAND RD	13 SE 14
ERIC DR	8 SE 14	OLD LACKEY DAM RD	15 NE 3		
ERICKSON ST	50	OLD MILLVILLE RD	35 SE 40		
ERIN DR	47 SE 52	OLD RICHARDSON ST	14	YALE ST	12C
EVANS WAY	17	OLD ROCKMEADOW RD	52	YANKEE'S WAY	39
		OLD SHERMAN RD	12C		
		OTIS ST	12C	NO NAME	12
FACAN ST	25			NO NAME	14
FAIR ST	19			NO NAME	45
FARNUM ST	24A				
FISHER ST	36 NE 31				
FLETCHER ST	18B,C				
FOREST LN	14				
FOXWOOD LN	33 W 32				

THIS MAP IS FOR ASSESSMENT PURPOSES. IT IS NOT VALID FOR LEGAL DESCRIPTION OR CONVEYANCE.

THE HORIZONTAL DATUM IS THE MASSACHUSETTS STATE PLANE COORDINATE SYSTEM.

PRODUCED IN 1997 BY
CARTOGRAPHIC ASSOC. INC.
 PROFESSIONAL CONSULTANTS
 MUNICIPAL MAPPING - GIS - PROPERTY APPRAISAL
 11 PLEASANT STREET, P.O. BOX 267, LITTLETON, NEW HAMPSHIRE 03561
 (603)444-6768 - 1(800)322-4540 - FAX (603)444-1366 - WWW.CAI-INFO.COM

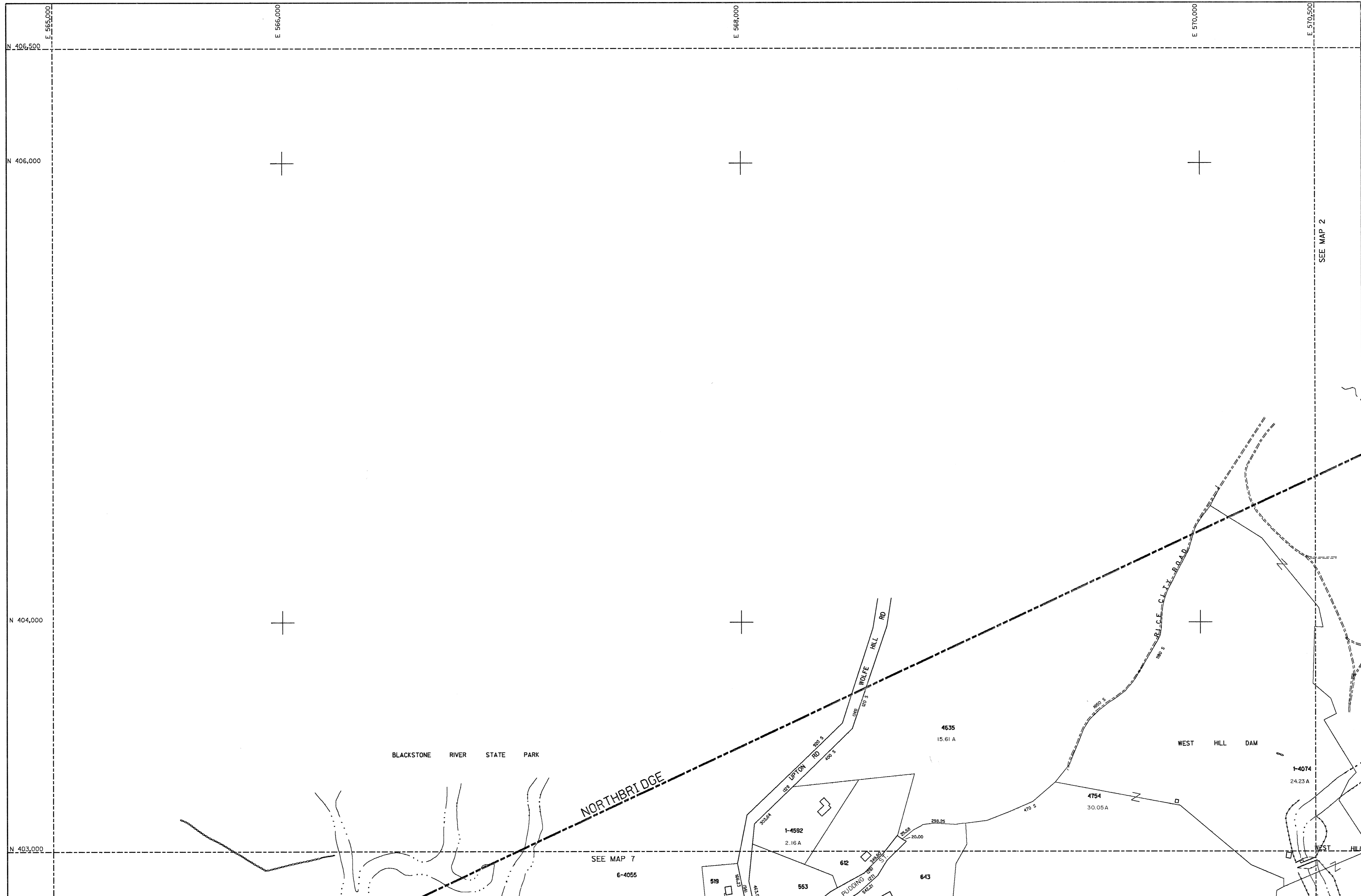


PROPERTY MAPS

UXBRIDGE

MASSACHUSETTS

INDEX MAP



SEE MAP 2

NORTHBRIDGE

BLACKSTONE RIVER STATE PARK

WEST HILL DAM

SEE MAP 7
6-4055

PREPARED BY:
STONE & WEBSTER ENGINEERING CORPORATION
 245 SUMMER ST. BOSTON, MASSACHUSETTS

JOB NO.	ISSUE	APPROVED BY	DATE		
16463	ORIGINAL	R.F.DONOVAN/W.E.HOLLAND	DEC. 31, 1987		
REVISIONS					
NO.	APPROVED BY	DATE	NO.	APPROVED BY	DATE
1	DONOVAN / HOLLAND	DEC 31, 1988			
2	RICHARD F. DONOVAN	DEC 31, 1989			
3	<i>Richard F. Donovan</i>	DEC 31, 1990			

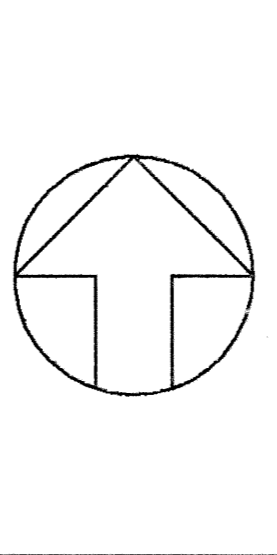
PLANIMETRIC MAPPING PREPARED BY:
GEOD CORPORATION
 73 OAK RIDGE ROAD-OAK RIDGE, N.J. 07438
 FROM AERIAL PHOTOGRAPHY, DATED DEC. 1986

NOTES:
 GRID : MASSACHUSETTS STATE PLANE COORDINATE SYSTEM
 THIS MAP IS MAINTAINED FOR TAX ASSESSMENT PURPOSES ONLY.
 NO OTHER USE IS AUTHORIZED.

LEGEND

MAP MATCH LINE	---
STATE & TOWN LINE	----
PARCEL NUMBER	2222
LOT LINE	---
DENOTES COMMON OWNER	Σ
SCALED DIMENSION	100 S
RECORD DIMENSION	142.52
PARCEL AREA	18.2 A
CEMETERY	↑
HOUSE STREET NUMBER	(200)
REVISED & REPRINTED BY	CARTOGRAPHIC ASSOCIATES, INC.
	LITTLETON, N.H. 03561

BUILDING	
FENCE	
RAILROAD	
RETAINING WALL	
STONE WALL	
STREAM, RIVER	
LAKE, POND	
WETLANDS	



	①	2
6	7	8

KEY

TOWN OF UXBRIDGE
 WORCESTER COUNTY, MASSACHUSETTS
TAX ASSESSORS MAP
MAP - 1

SCALE: 1 INCH = 200 FEET



PARCEL	AREA
1494	25500 F
2232	24702 F

PREPARED BY:
STONE & WEBSTER ENGINEERING CORPORATION
 245 SUMMER ST. BOSTON, MASSACHUSETTS

JOB NO.	ISSUE	APPROVED BY	DATE
16463	ORIGINAL	R.F.DONOVAN/W.E.HOLLAND	DEC. 31, 1987

REVISIONS					
NO.	APPROVED BY	DATE	NO.	APPROVED BY	DATE
1	DONOVAN / HOLLAND	DEC 31, 1988			
2	RICHARD F. DONOVAN	DEC 31, 1989			
3	<i>Richard F. Donovan</i>	DEC 31, 1990			

PLANIMETRIC MAPPING PREPARED BY:
GEOD CORPORATION
 73 OAK RIDGE ROAD-OAK RIDGE, N.J. 07438
 FROM AERIAL PHOTOGRAPHY, DATED DEC. 1986

NOTES:
 GRID : MASSACHUSETTS STATE PLANE COORDINATE SYSTEM
 THIS MAP IS MAINTAINED FOR TAX ASSESSMENT PURPOSES ONLY.
 NO OTHER USE IS AUTHORIZED.

LEGEND

MAP MATCH LINE	---
STATE & TOWN LINE	---
PARCEL NUMBER	2222
LOT LINE	---
DENOTES COMMON OWNER	
SCALED DIMENSION	100 S
RECORD DIMENSION	142.52
PARCEL AREA	18.2 A
CEMETERY	+
HOUSE STREET NUMBER	(200)
REVISED & REPRINTED BY CARTOGRAPHIC ASSOCIATES, INC. LITTLETON, N.H. 03561	

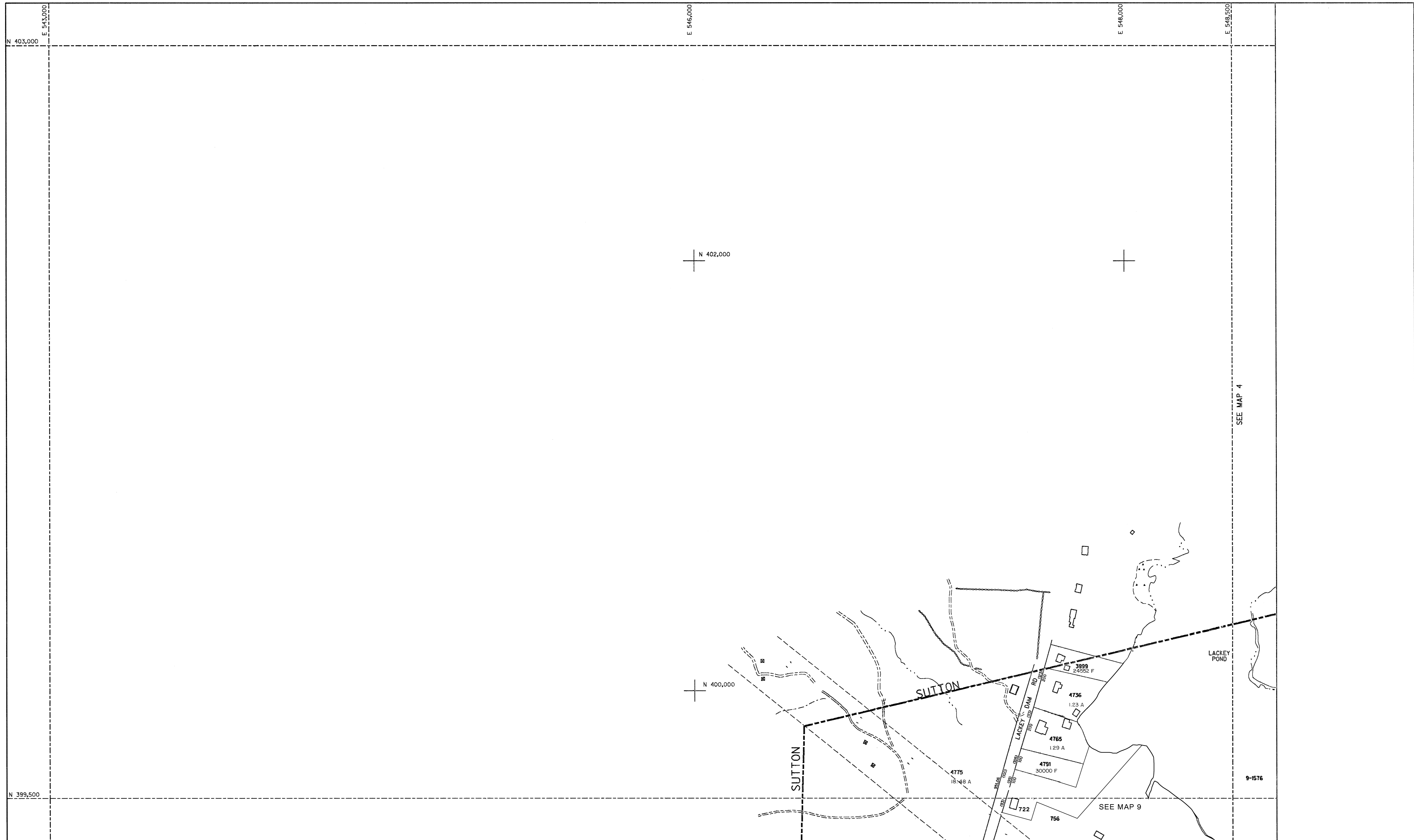
BUILDING	
FENCE	
RAILROAD	
RETAINING WALL	
STONE WALL	
STREAM, RIVER	
LAKE, POND	
WETLANDS	

KEY

1	2
7	8

TOWN OF UXBRIDGE
 WORCESTER COUNTY, MASSACHUSETTS
 TAX ASSESSORS MAP
MAP - 2

SCALE: 1 INCH = 200 FEET



PREPARED BY:
STONE & WEBSTER ENGINEERING CORPORATION
 245 SUMMER ST. BOSTON, MASSACHUSETTS

JOB NO.	ISSUE	APPROVED BY	DATE		
16463	ORIGINAL	R.F.DONOVAN/W.E.HOLLAND	DEC. 31, 1987		
REVISIONS					
NO.	APPROVED BY	DATE	NO.	APPROVED BY	DATE
1	DONOVAN / HOLLAND	DEC 31, 1988			
2	RICHARD F. DONOVAN	DEC 31, 1989			
3	<i>Richard F. Donovan</i>	DEC 31, 1990			

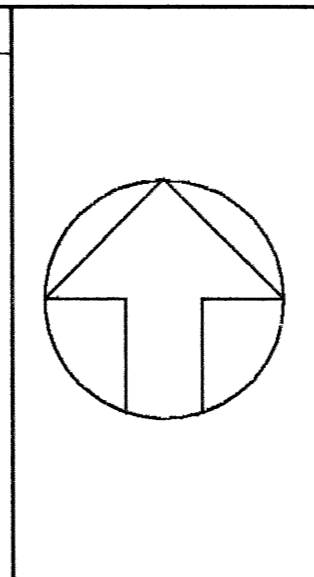
PLANIMETRIC MAPPING PREPARED BY:
GEOD CORPORATION
 73 OAK RIDGE ROAD-OAK RIDGE, N.J. 07438
 FROM AERIAL PHOTOGRAPHY, DATED DEC. 1986

NOTES:
 GRID : MASSACHUSETTS STATE PLANE COORDINATE SYSTEM
 THIS MAP IS MAINTAINED FOR TAX ASSESSMENT PURPOSES ONLY.
 NO OTHER USE IS AUTHORIZED.

LEGEND

MAP MATCH LINE	---
STATE & TOWN LINE	- - - - -
PARCEL NUMBER	2222
LOT LINE	---
DENOTES COMMON OWNER	Σ
SCALED DIMENSION	100 S
RECORD DIMENSION	142.52
PARCEL AREA	18.2 A
CEMETERY	†
HOUSE STREET NUMBER	(200)
REVISED & REPRINTED BY CARTOGRAPHIC ASSOCIATES, INC. LITTLETON, N.H. 03561	

BUILDING	
FENCE	
RAILROAD	
RETAINING WALL	
STONE WALL	
STREAM, RIVER	
LAKE, POND	
WETLANDS	



	3	4
	9	10


KEY

TOWN OF UXBRIDGE
 WORCESTER COUNTY, MASSACHUSETTS
TAX ASSESSORS MAP
MAP - 3

SCALE: 1 INCH = 200 FEET




PARCEL	AREA
2992	15580 F


PREPARED BY:
STONE & WEBSTER ENGINEERING CORPORATION
 245 SUMMER ST. BOSTON, MASSACHUSETTS

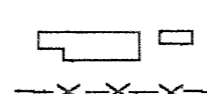
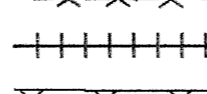
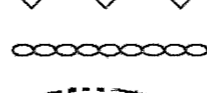


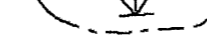


JOB NO.	ISSUE	APPROVED BY	DATE
16463	ORIGINAL	R.F. DONOVAN/W.E. HOLLAND	DEC. 31, 1987

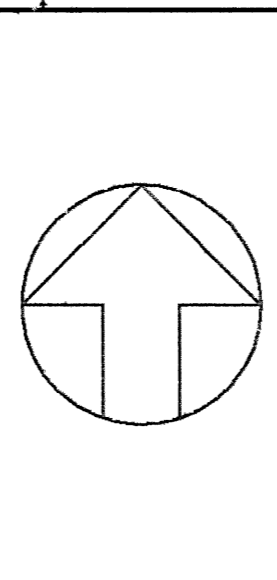
NO.	APPROVED BY	DATE	NO.	APPROVED BY	DATE
1	DONOVAN / HOLLAND	DEC 31, 1988			
2	RICHARD F. DONOVAN	DEC 31, 1989			
3	<i>Richard F. Donovan</i>	DEC 31, 1990			


PLANIMETRIC MAPPING PREPARED BY:
GEOD CORPORATION
 73 OAK RIDGE ROAD-OAK RIDGE, N.J. 07438
 FROM AERIAL PHOTOGRAPHY, DATED DEC. 1986

NOTES:
 GRID : MASSACHUSETTS STATE PLANE COORDINATE SYSTEM
 THIS MAP IS MAINTAINED FOR TAX ASSESSMENT PURPOSES ONLY.
 NO OTHER USE IS AUTHORIZED.

LEGEND
 MAP MATCH LINE ---
 STATE & TOWN LINE - - -
 PARCEL NUMBER 2222
 LOT LINE ---
 DENOTES COMMON OWNER ∑
 SCALED DIMENSION 100 S
 RECORD DIMENSION 142.52
 PARCEL AREA 18.2 A
 CEMETERY †
 HOUSE STREET NUMBER (200)
 REVISED & REPRINTED BY
CARTOGRAPHIC ASSOCIATES, INC.
 LITTLETON, N.H. 03561


BUILDING 
 FENCE 
 RAILROAD 
 RETAINING WALL 
 STONE WALL 
 STREAM, RIVER 
 LAKE, POND 
 WETLANDS 



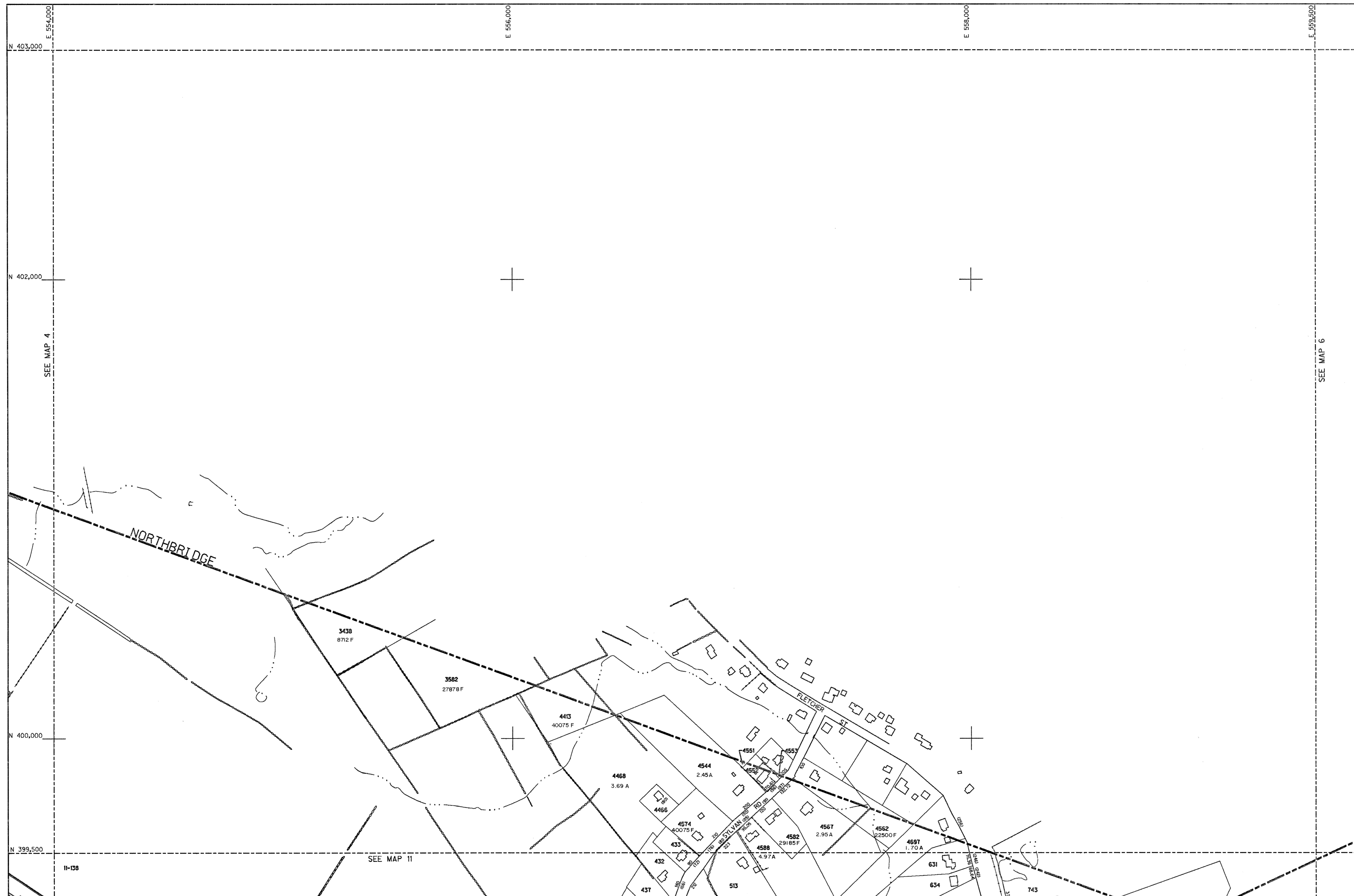
3	4	5
9	10	11

KEY

TOWN OF UXBRIDGE
 WORCESTER COUNTY, MASSACHUSETTS
TAX ASSESSORS MAP
MAP - 4



SCALE: 1 INCH = 200 FEET



PARCEL	AREA	
4466	13500	F
4551	2178	T T T
4552	9583	
4553	870	

PREPARED BY:
STONE & WEBSTER ENGINEERING CORPORATION
 245 SUMMER ST. BOSTON, MASSACHUSETTS

JOB NO.	ISSUE	APPROVED BY	DATE
16463	ORIGINAL	R.F. DONOVAN/W.E. HOLLAND	DEC. 31, 1987

REVISIONS					
NO.	APPROVED BY	DATE	NO.	APPROVED BY	DATE
1	DONOVAN / HOLLAND	DEC 31, 1988			
2	RICHARD F. DONOVAN	DEC 31, 1988			
3	<i>Richard F. Donovan</i>	DEC 31, 1990			

PLANIMETRIC MAPPING PREPARED BY:
GEOD CORPORATION
 73 OAK RIDGE ROAD-OAK RIDGE, N.J. 07438
 FROM AERIAL PHOTOGRAPHY, DATED DEC. 1986

NOTES:
 GRID : MASSACHUSETTS STATE PLANE COORDINATE SYSTEM
 THIS MAP IS MAINTAINED FOR TAX ASSESSMENT PURPOSES ONLY.
 NO OTHER USE IS AUTHORIZED.

LEGEND

MAP MATCH LINE	---	BUILDING	
STATE & TOWN LINE	- - - - -	FENCE	
PARCEL NUMBER	2222	RAILROAD	
LOT LINE	---	RETAINING WALL	
DENOTES COMMON OWNER	Σ	STONE WALL	
SCALED DIMENSION	100 S	STREAM, RIVER	
RECORD DIMENSION	142.52	LAKE, POND	
PARCEL AREA	18.2 A	WETLANDS	
CEMETERY	†		
HOUSE STREET NUMBER	(200)		

REVISED & REPRINTED BY
CARTOGRAPHIC ASSOCIATES, INC.
 LITTLETON, N.H. 03561

KEY

4	5	6
10	11	12

TOWN OF UXBRIDGE
 WORCESTER COUNTY, MASSACHUSETTS
 TAX ASSESSORS MAP
MAP - 5

SCALE: 1 INCH = 200 FEET

MODEL:UXMP5.DGN



PARCEL	AREA	
3566	10019	F
3641	600	F
3645	7000	F
4186	10890	F
4227	8712	F
4242	8919	F
4266	7000	F
4339	16117	F
4344	4575	F
4345	3437	F
4348	7453	F
4361	5227	F
4362	7429	F
4363	6193	F
4368	1823	F
4372	6678	F
4379	7480	F
4381	13460	F
4389	4523	F
4393	7990	F
4397	3872	F
4399	13295	F
4444	10576	F
4447	8872	F
4449	16200	F
4471	9606	F
4472	4416	F
4474	8284	F
4482	17325	F
4572	12632	F
4578	13504	F
4863	22500	F

PREPARED BY:
STONE & WEBSTER ENGINEERING CORPORATION
 245 SUMMER ST. BOSTON, MASSACHUSETTS

JOB NO.	ISSUE	APPROVED BY	DATE		
16463	ORIGINAL	R.F.DONOVAN/W.E.HOLLAND	DEC. 31, 1987		
REVISIONS					
NO.	APPROVED BY	DATE	NO.	APPROVED BY	DATE
1	DONOVAN / HOLLAND	DEC 31, 1988			
2	RICHARD F. DONOVAN	DEC 31, 1989			
3	Richard F. Donovan	DEC 31, 1990			

PLANIMETRIC MAPPING PREPARED BY:
GEOD CORPORATION
 73 OAK RIDGE ROAD-OAK RIDGE, N.J. 07438
 FROM AERIAL PHOTOGRAPHY, DATED DEC. 1986

NOTES:
 GRID: MASSACHUSETTS STATE PLANE COORDINATE SYSTEM
 THIS MAP IS MAINTAINED FOR TAX ASSESSMENT PURPOSES ONLY.
 NO OTHER USE IS AUTHORIZED.

MAP MATCH LINE ---
 STATE & TOWN LINE - - -
 PARCEL NUMBER 2222
 LOT LINE - - - - -

↑ DENOTES COMMON OWNER
 S SCALED DIMENSION 100 S
 R RECORD DIMENSION 142.52
 P PARCEL AREA 18.2 A
 C CEMETERY
 H HOUSE STREET NUMBER (200)
 R REVISED & REPRINTED BY
CARTOGRAPHIC ASSOCIATES, INC.
 LITTLETON, N.H. 03561

LEGEND

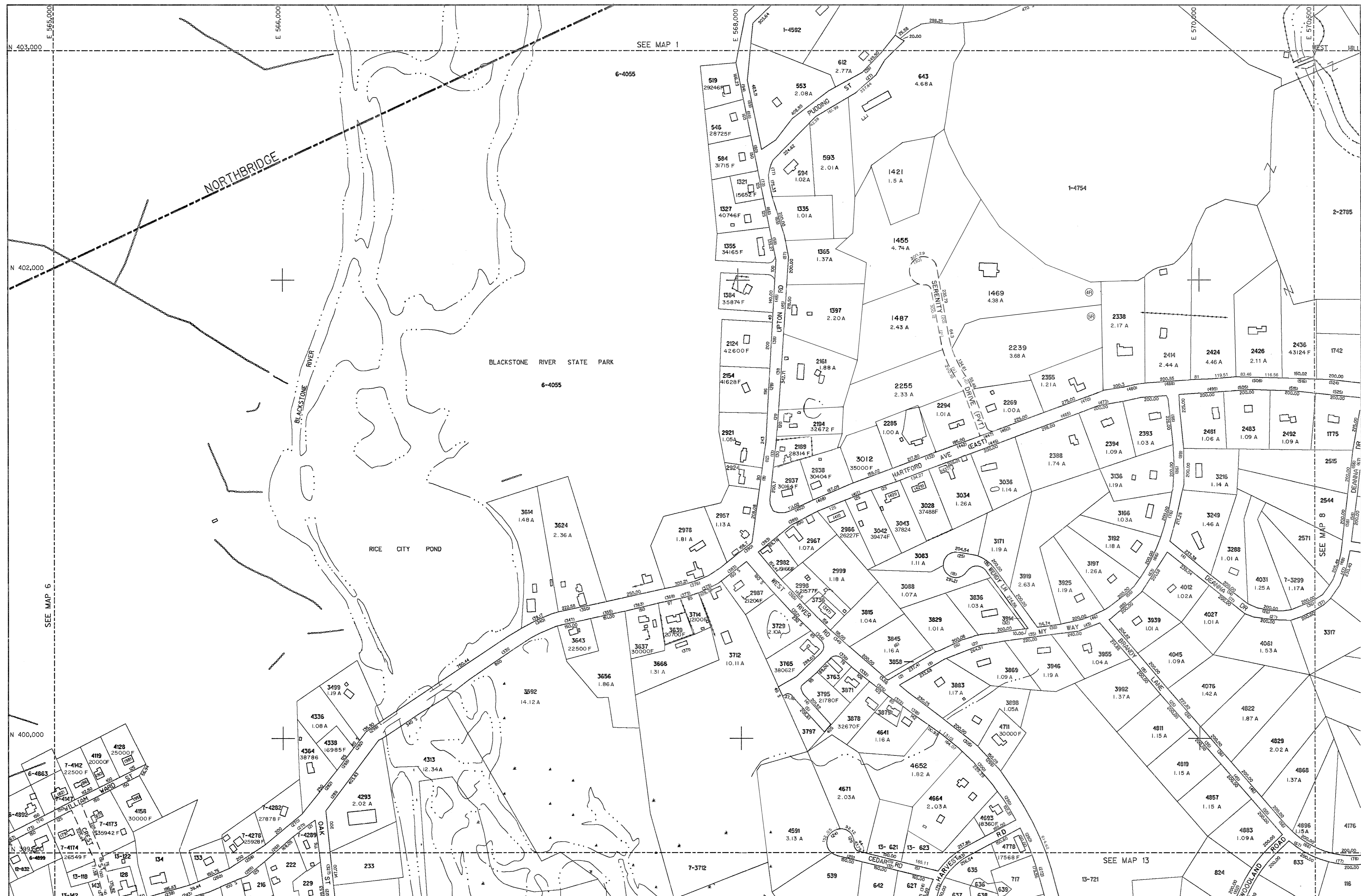
BUILDING	
FENCE	
RAILROAD	
RETAINING WALL	
STONE WALL	
STREAM, RIVER	
LAKE, POND	
WETLANDS	

		1
5	6	7
11	12	13

KEY

TOWN OF UXBRIDGE
 WORCESTER COUNTY, MASSACHUSETTS
 TAX ASSESSORS MAP
MAP - 6

200 0 200 400
 SCALE: 1 INCH = 200 FEET



PARCEL	AREA
2924	13464 F
3736	1481.0 F
3763	11900 F
3797	23522 F
3858	2844 F
3871	13165 F
3879	9292 F
3914	3835 F
4147	22500 F
4289	1481.0 F

PREPARED BY:
STONE & WEBSTER ENGINEERING CORPORATION
 245 SUMMER ST. BOSTON, MASSACHUSETTS

JOB NO.	ISSUE	APPROVED BY	DATE
16463	ORIGINAL	R.F. DONOVAN/W.E. HOLLAND	DEC. 31, 1987

REVISIONS					
NO.	APPROVED BY	DATE	NO.	APPROVED BY	DATE
1	DONOVAN / HOLLAND	DEC 31, 1988			
2	RICHARD F. DONOVAN	DEC 31, 1989			
3	<i>Richard F. Donovan</i>	DEC 31, 1990			

PLANIMETRIC MAPPING PREPARED BY:
GEOD CORPORATION
 73 OAK RIDGE ROAD-OAK RIDGE, N.J. 07438
 FROM AERIAL PHOTOGRAPHY, DATED DEC. 1986

NOTES:
 GRID: MASSACHUSETTS STATE PLANE COORDINATE SYSTEM
 THIS MAP IS MAINTAINED FOR TAX ASSESSMENT PURPOSES ONLY.
 NO OTHER USE IS AUTHORIZED.

MAP MATCH LINE ---
 STATE & TOWN LINE - - -
 PARCEL NUMBER 2222
 LOT LINE - - - - -
 DENOTES COMMON OWNER S
 SCALED DIMENSION 100 S
 RECORD DIMENSION 142.52
 PARCEL AREA 18.2 A
 CEMETERY †
 HOUSE STREET NUMBER (200)
 REVISED & REPRINTED BY
CARTOGRAPHIC ASSOCIATES, INC.
 LITTLETON, N.H. 03561

LEGEND

- BUILDING
- FENCE
- RAILROAD
- RETAINING WALL
- STONE WALL
- STREAM, RIVER
- LAKE, POND
- WETLANDS

KEY

1	2
6	7
12	13
14	

TOWN OF UXBRIDGE
 WORCESTER COUNTY, MASSACHUSETTS
TAX ASSESSORS MAP
MAP - 7

SCALE: 1 INCH = 200 FEET



PREPARED BY:
STONE & WEBSTER ENGINEERING CORPORATION
 245 SUMMER ST. BOSTON, MASSACHUSETTS

JOB NO. 16463	ISSUE ORIGINAL	APPROVED BY R.F. DONOVAN/W.E. HOLLAND	DATE DEC. 31, 1987
REVISIONS			
NO.	APPROVED BY	DATE	NO.
1	DONOVAN / HOLLAND	DEC 31, 1988	
2	RICHARD F. DONOVAN	DEC 31, 1989	
3A	<i>Richard F. Donovan</i>	DEC 31, 1990	

PLANIMETRIC MAPPING PREPARED BY:
GEOD CORPORATION
 73 OAK RIDGE ROAD-OAK RIDGE, N.J. 07438
 FROM AERIAL PHOTOGRAPHY, DATED DEC. 1986

NOTES:
 GRID : MASSACHUSETTS STATE PLANE COORDINATE SYSTEM
 THIS MAP IS MAINTAINED FOR TAX ASSESSMENT PURPOSES ONLY.
 NO OTHER USE IS AUTHORIZED.

MAP MATCH LINE
 STATE & TOWN LINE
 PARCEL NUMBER
 LOT LINE

DENOTES COMMON OWNER
 SCALED DIMENSION
 RECORD DIMENSION
 PARCEL AREA
 CEMETERY
 HOUSE STREET NUMBER

REVISOR'S SYMBOLS
 REVISED & REPRINTED BY
CARTOGRAPHIC ASSOCIATES, INC.
 LITTLETON, N.H. 03561

LEGEND

BUILDING	
FENCE	
RAILROAD	
RETAINING WALL	
STONE WALL	
STREAM, RIVER	
LAKE, POND	
WETLANDS	

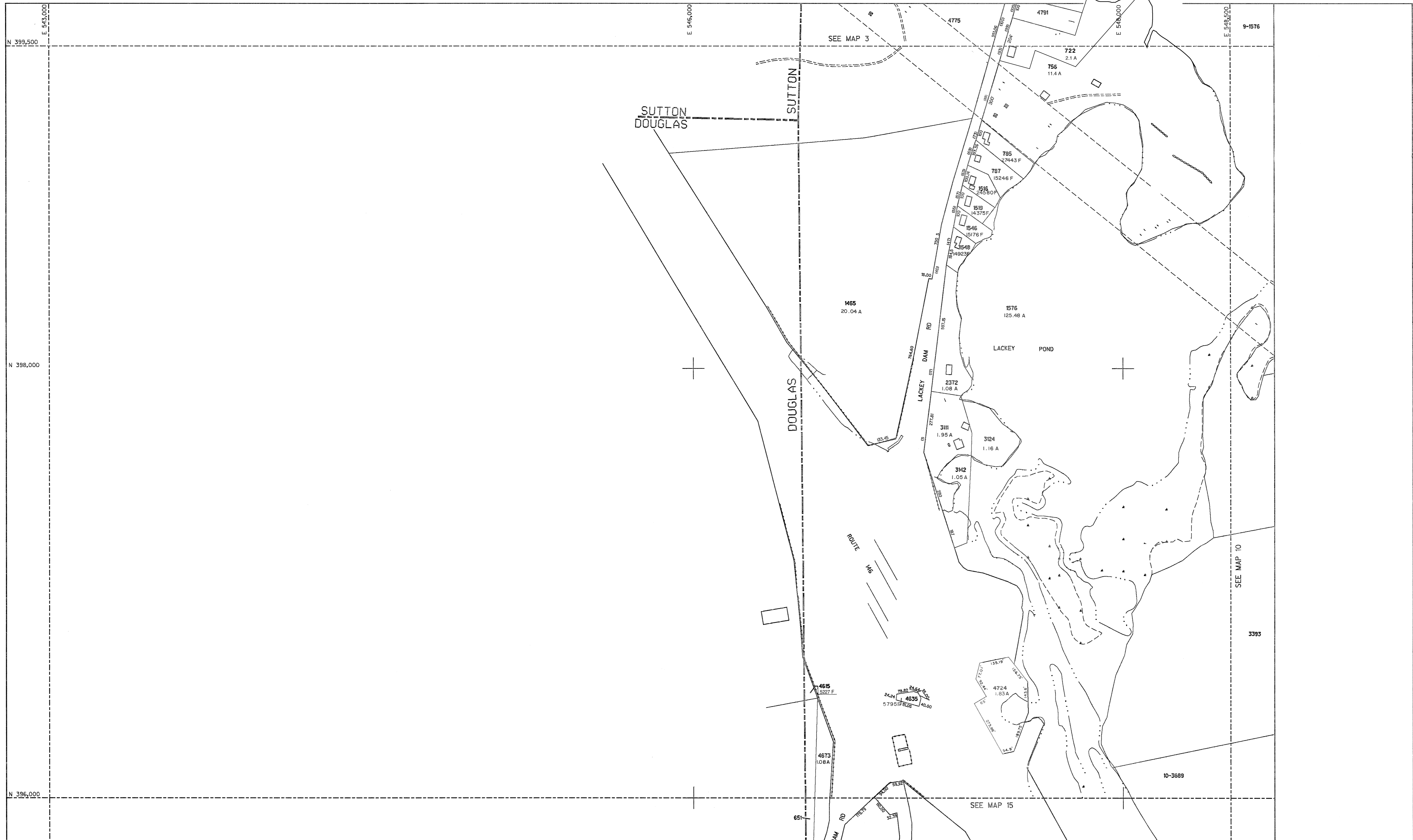
KEY

1	2
7	8
13	14

TOWN OF UXBRIDGE
 WORCESTER COUNTY, MASSACHUSETTS
 TAX ASSESSORS MAP
MAP - 8

SCALE: 1 INCH = 200 FEET

MODEL: UXMP8.DGN



PREPARED BY:
STONE & WEBSTER ENGINEERING CORPORATION
 245 SUMMER ST. BOSTON, MASSACHUSETTS

JOB NO.	ISSUE	APPROVED BY	DATE
16463	ORIGINAL	R.F.DONOVAN/W.E.HOLLAND	DEC. 31, 1987

REVISIONS	
NO.	APPROVED BY
1	DONOVAN / HOLLAND
2	RICHARD F. DONOVAN
3	<i>Richard F. Donovan</i>

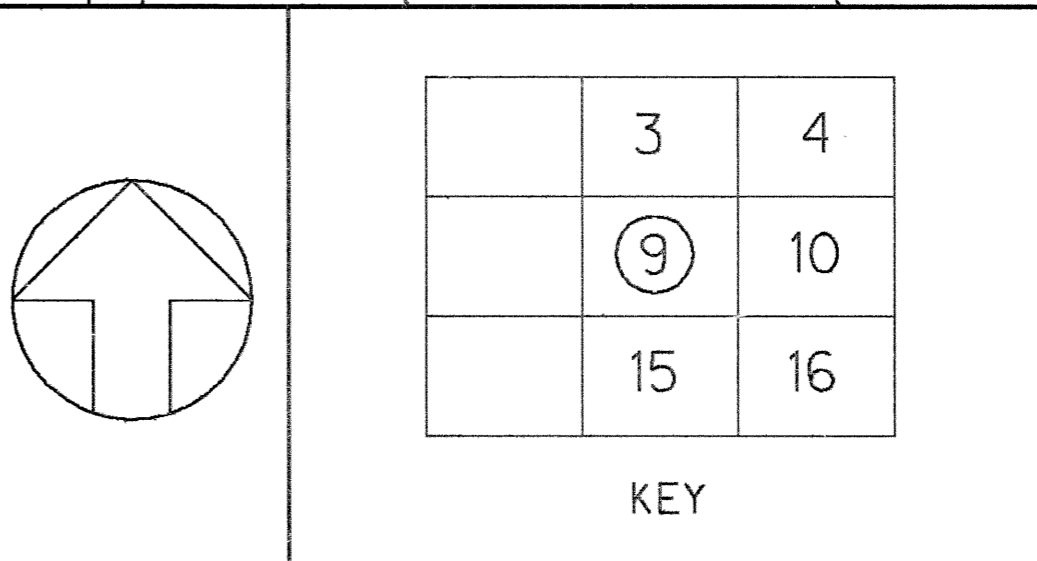
PLANIMETRIC MAPPING PREPARED BY:
GEOD CORPORATION
 73 OAK RIDGE ROAD-OAK RIDGE,N.J. 07438
 FROM AERIAL PHOTOGRAPHY, DATED DEC. 1986

NOTES:
 GRID : MASSACHUSETTS STATE PLANE COORDINATE SYSTEM
 THIS MAP IS MAINTAINED FOR TAX ASSESSMENT PURPOSES ONLY.
 NO OTHER USE IS AUTHORIZED.

LEGEND

MAP MATCH LINE	---
STATE & TOWN LINE	----
PARCEL NUMBER	2222
LOT LINE	----
DENOTES COMMON OWNER	S
SCALED DIMENSION	100 S
RECORD DIMENSION	142.52
PARCEL AREA	18.2 A
CEMETERY	T
HOUSE STREET NUMBER	(200)

REVISED & REPRINTED BY
CARTOGRAPHIC ASSOCIATES, INC.
 LITTLETON, N.H. 03561



TOWN OF UXBRIDGE
 WORCESTER COUNTY, MASSACHUSETTS
 TAX ASSESSORS MAP
MAP - 9

3	4
9	10
15	16

KEY

SCALE: 1 INCH = 200 FEET



PARCEL	AREA	PARCEL	AREA
3287	3289	22651	6534
1673	3020	F	F

PREPARED BY:
STONE & WEBSTER ENGINEERING CORPORATION
 245 SUMMER ST. BOSTON, MASSACHUSETTS

JOB NO.	ISSUE	APPROVED BY	DATE
16463	ORIGINAL	R.F. DONOVAN/W.E. HOLLAND	DEC. 31, 1987

NO.	APPROVED BY	DATE	NO.	APPROVED BY	DATE
1	DONOVAN / HOLLAND	DEC 31, 1988			
2	RICHARD F. DONOVAN	DEC 31, 1989			
3A	Richard F. Donovan	DEC 31, 1990			

PLANIMETRIC MAPPING PREPARED BY:
GEOD CORPORATION
 73 OAK RIDGE ROAD-OAK RIDGE, N.J. 07439
 FROM AERIAL PHOTOGRAPHY, DATED DEC. 1986

NOTES:
 GRID : MASSACHUSETTS STATE PLANE COORDINATE SYSTEM
 THIS MAP IS MAINTAINED FOR TAX ASSESSMENT PURPOSES ONLY.
 NO OTHER USE IS AUTHORIZED.

LEGEND

MAP MATCH LINE	---	BUILDING	
STATE & TOWN LINE	---	FENCE	
PARCEL NUMBER	2222	RAILROAD	
LOT LINE	---	STONE WALL	
DENOTES COMMON OWNER	∑	STREAM, RIVER	
SCALED DIMENSION	100 S	LAKE, POND	
RECORD DIMENSION	142.52	WETLANDS	
PARCEL AREA	18.2 A		
CEMETERY	↑		
HOUSE STREET NUMBER	(200)		
REVISED & REPRINTED BY			
CARTOGRAPHIC ASSOCIATES, INC.			
LITTLETON, N.H. 03561			

4	5	6
10	11	12
16	17	18

KEY

TOWN OF UXBRIDGE
 WORCESTER COUNTY, MASSACHUSETTS
 TAX ASSESSORS MAP
MAP - 11

200 0 200 400
 SCALE: 1 INCH = 200 FEET



PREPARED BY:
STONE & WEBSTER ENGINEERING CORPORATION
 245 SUMMER ST. BOSTON, MASSACHUSETTS

JOB NO.	ISSUE	APPROVED BY	DATE		
16463	ORIGINAL	R.F. DONOVAN/W.E. HOLLAND	DEC. 31, 1987		
REVISIONS					
NO.	APPROVED BY	DATE	NO.	APPROVED BY	DATE
1	DONOVAN / HOLLAND	DEC 31, 1988			
2	RICHARD F. DONOVAN	DEC 31, 1989			
3	Richard F. Donovan	DEC 31, 1990			

PLANIMETRIC MAPPING PREPARED BY:
GEOD CORPORATION
 73 OAK RIDGE ROAD-OAK RIDGE, N.J. 07438
 FROM AERIAL PHOTOGRAPHY, DATED DEC. 1986

NOTES:
 GRID : MASSACHUSETTS STATE PLANE COORDINATE SYSTEM
 THIS MAP IS MAINTAINED FOR TAX ASSESSMENT PURPOSES ONLY.
 NO OTHER USE IS AUTHORIZED.

LEGEND

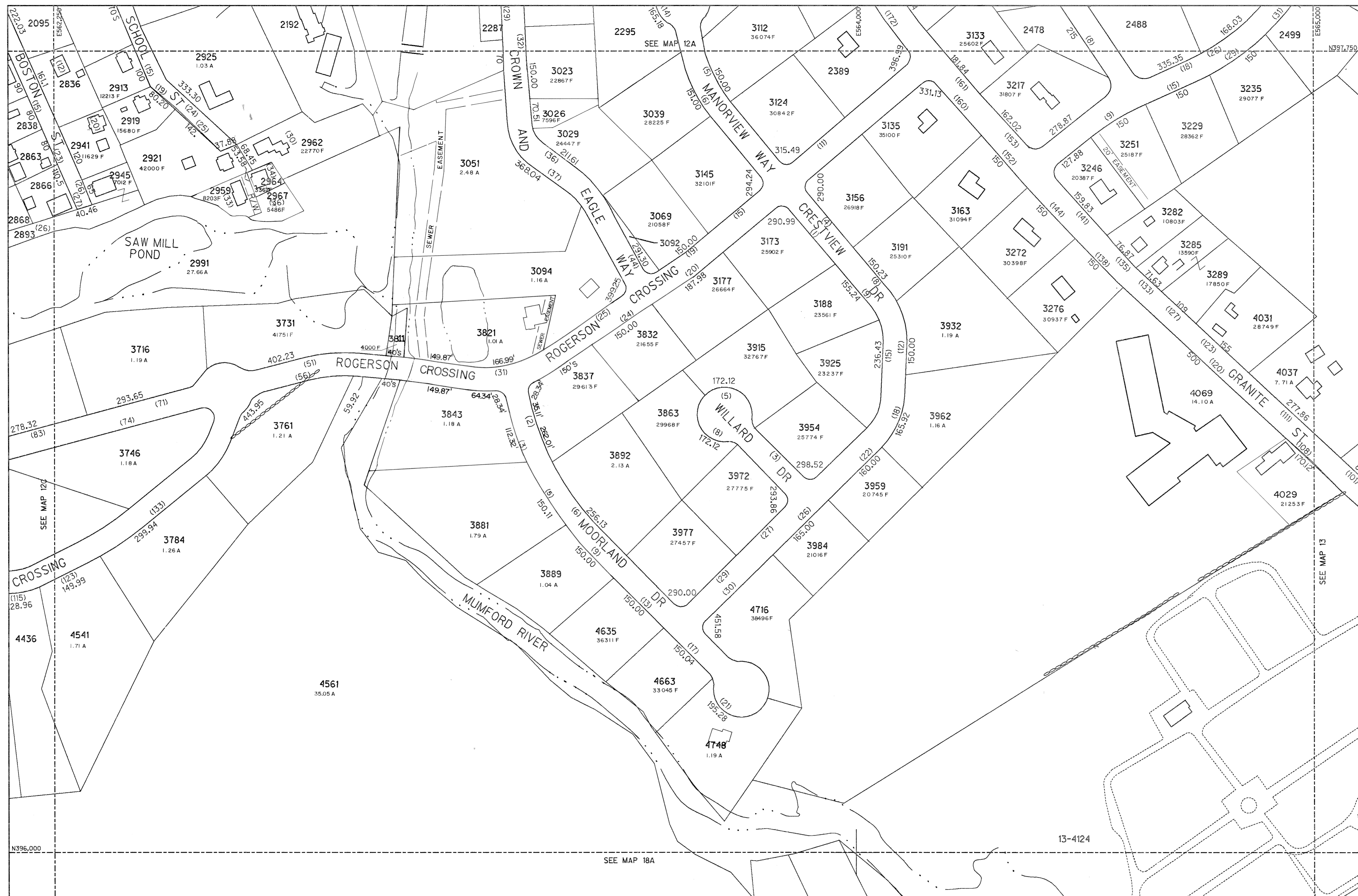
MAP MATCH LINE	---
STATE & TOWN LINE	---
PARCEL NUMBER	2222
LOT LINE	---
--- DENOTES COMMON OWNER	
100 S SCALED DIMENSION	100 S
RECORD DIMENSION	142.52
PARCEL AREA	18.2 A
CEMETERY	+
HOUSE STREET NUMBER	(200)
REVISED & REPRINTED BY	
CARTOGRAPHIC ASSOCIATES, INC.	
LITTLETON, N.H. 03561	

5	6	7
11	12A 12B	13
17	18	19

KEY

TOWN OF UXBRIDGE
 WORCESTER COUNTY, MASSACHUSETTS
TAX ASSESSORS MAP
MAP - 12A NE

SCALE: 1 INCH = 100 FEET



PREPARED BY:
STONE & WEBSTER ENGINEERING CORPORATION
 245 SUMMER ST. BOSTON, MASSACHUSETTS

JOB NO.	ISSUE	APPROVED BY	DATE		
16463	ORIGINAL	R.F. DONOVAN/W.E. HOLLAND	DEC. 31, 1987		
REVISIONS					
NO.	APPROVED BY	DATE	NO.	APPROVED BY	DATE
1	DONOVAN / HOLLAND	DEC 31, 1988			
2	RICHARD F. DONOVAN	DEC 31, 1989			
3	<i>Richard F. Donovan</i>	DEC 31, 1990			

PLANIMETRIC MAPPING PREPARED BY:
GEOD CORPORATION
 73 OAK RIDGE ROAD-OAK RIDGE, N.J. 07438
 FROM AERIAL PHOTOGRAPHY, DATED DEC. 1986

NOTES:
 GRID : MASSACHUSETTS STATE PLANE COORDINATE SYSTEM
 THIS MAP IS MAINTAINED FOR TAX ASSESSMENT PURPOSES ONLY.
 NO OTHER USE IS AUTHORIZED.

MAP MATCH LINE
 STATE & TOWN LINE
 PARCEL NUMBER
 LOT LINE

2222

DENOTES COMMON OWNER
 SCALED DIMENSION
 RECORD DIMENSION
 PARCEL AREA
 CEMETERY
 HOUSE STREET NUMBER
 REVISED & REPRINTED BY
CARTOGRAPHIC ASSOCIATES, INC.
 LITTLETON, N.H. 03561

LEGEND

- BUILDING
- FENCE
- RAILROAD
- RETAINING WALL
- STONE WALL
- STREAM, RIVER
- LAKE, POND
- WETLANDS

5	6	7
11	12D 12C	13
17	18	19

KEY

TOWN OF UXBRIDGE
 WORCESTER COUNTY, MASSACHUSETTS
 TAX ASSESSORS MAP
MAP - 12B_{SE}

100 0 100 200
 SCALE: 1 INCH = 100 FEET



PREPARED BY:
STONE & WEBSTER ENGINEERING CORPORATION
 245 SUMMER ST. BOSTON, MASSACHUSETTS

JOB NO.	ISSUE	APPROVED BY	DATE		
16463	ORIGINAL	R.F. DONOVAN/W.E. HOLLAND	DEC. 31, 1987		
REVISIONS					
NO.	APPROVED BY	DATE	NO.	APPROVED BY	DATE
1	DONOVAN / HOLLAND	DEC 31, 1988			
2	RICHARD F. DONOVAN	DEC 31, 1989			
3	Richard F. Donovan	DEC 31, 1990			

PLANIMETRIC MAPPING PREPARED BY:
GEOD CORPORATION
 73 OAK RIDGE ROAD-OAK RIDGE, N.J. 07438
 FROM AERIAL PHOTOGRAPHY, DATED DEC. 1986

NOTES:
 GRID: MASSACHUSETTS STATE PLANE COORDINATE SYSTEM
 THIS MAP IS MAINTAINED FOR TAX ASSESSMENT PURPOSES ONLY.
 NO OTHER USE IS AUTHORIZED.

LEGEND

MAP MATCH LINE	---	BUILDING	
STATE & TOWN LINE	----	FENCE	
PARCEL NUMBER	2222	RAILROAD	
LOT LINE	----	RETAINING WALL	
DENOTES COMMON OWNER	S	STONE WALL	
SCALED DIMENSION	100 S	STREAM, RIVER	
RECORD DIMENSION	142.52	LAKE, POND	
PARCEL AREA	18.2 A	WETLANDS	
CEMETERY	↑		
HOUSE STREET NUMBER	(200)		
REVISED & REPRINTED BY			
CARTOGRAPHIC ASSOCIATES, INC.			
LITTLETON, N.H. 03561			

5	6	7
11	12D 12A	13
17	18	19

KEY

TOWN OF UXBRIDGE
 WORCESTER COUNTY, MASSACHUSETTS
 TAX ASSESSORS MAP
MAP - 12Csw

100 0 100 200
 SCALE: 1 INCH = 100 FEET



PREPARED BY:
STONE & WEBSTER ENGINEERING CORPORATION
 245 SUMMER ST. BOSTON, MASSACHUSETTS

JOB NO.	ISSUE	APPROVED BY	DATE		
16463	ORIGINAL	R.F. DONOVAN/W.E. HOLLAND	DEC. 31, 1987		
REVISIONS					
NO.	APPROVED BY	DATE	NO.	APPROVED BY	DATE
1	DONOVAN / HOLLAND	DEC 31, 1988			
2	RICHARD F. DONOVAN	DEC 31, 1989			
3	<i>Richard F. Donovan</i>	DEC 31, 1990			

PLANIMETRIC MAPPING PREPARED BY:
GEOD CORPORATION
 73 OAK RIDGE ROAD-OAK RIDGE, N.J. 07438
 FROM AERIAL PHOTOGRAPHY, DATED DEC. 1986

NOTES:
 GRID: MASSACHUSETTS STATE PLANE COORDINATE SYSTEM
 THIS MAP IS MAINTAINED FOR TAX ASSESSMENT PURPOSES ONLY.
 NO OTHER USE IS AUTHORIZED.

MAP MATCH LINE
 STATE & TOWN LINE
 PARCEL NUMBER
 LOT LINE

2222

DENOTES COMMON OWNER
 SCALED DIMENSION
 RECORD DIMENSION
 PARCEL AREA
 CEMETERY
 HOUSE STREET NUMBER
 REVISED & REPRINTED BY
CARTOGRAPHIC ASSOCIATES, INC.
 LITTLETON, N.H. 03561

LEGEND

- BUILDING
- FENCE
- RAILROAD
- RETAINING WALL
- STONE WALL
- STREAM, RIVER
- LAKE, POND
- WETLANDS

5	6	7
11	12A 12B 12C	13
17	18	19

KEY

TOWN OF UXBRIDGE
 WORCESTER COUNTY, MASSACHUSETTS
 TAX ASSESSORS MAP
MAP - 12D_{NW}

SCALE: 1 INCH = 100 FEET



PARCEL	AREA	PARCEL	AREA
143	5858 F		
636	3847 F		
638	5352 F		
639	3817 F		
747	12523 F		

PREPARED BY:
STONE & WEBSTER ENGINEERING CORPORATION
 245 SUMMER ST. BOSTON, MASSACHUSETTS

JOB NO.	ISSUE	APPROVED BY	DATE
16463	ORIGINAL	R.F. DONOVAN/W.E. HOLLAND	DEC. 31, 1987

NO.	APPROVED BY	DATE	NO.	APPROVED BY	DATE
1	DONOVAN / HOLLAND	DEC 31, 1988			
2	RICHARD F. DONOVAN	DEC 31, 1989			
3A	Richard F. Donovan	DEC 31, 1990			

PLANIMETRIC MAPPING PREPARED BY:
GEOD CORPORATION
 73 OAK RIDGE ROAD-OAK RIDGE, N.J. 07438
 FROM AERIAL PHOTOGRAPHY, DATED DEC. 1986

NOTES:
 GRID : MASSACHUSETTS STATE PLANE COORDINATE SYSTEM
 THIS MAP IS MAINTAINED FOR TAX ASSESSMENT PURPOSES ONLY.
 NO OTHER USE IS AUTHORIZED.

MAP MATCH LINE
 STATE & TOWN LINE
 PARCEL NUMBER
 LOT LINE

DENOTES COMMON OWNER
 SCALED DIMENSION
 RECORD DIMENSION
 PARCEL AREA
 CEMETERY
 HOUSE STREET NUMBER (200)
 REVISED & REPRINTED BY
CARTOGRAPHIC ASSOCIATES, INC.
 LITTLETON, N.H. 03561

LEGEND

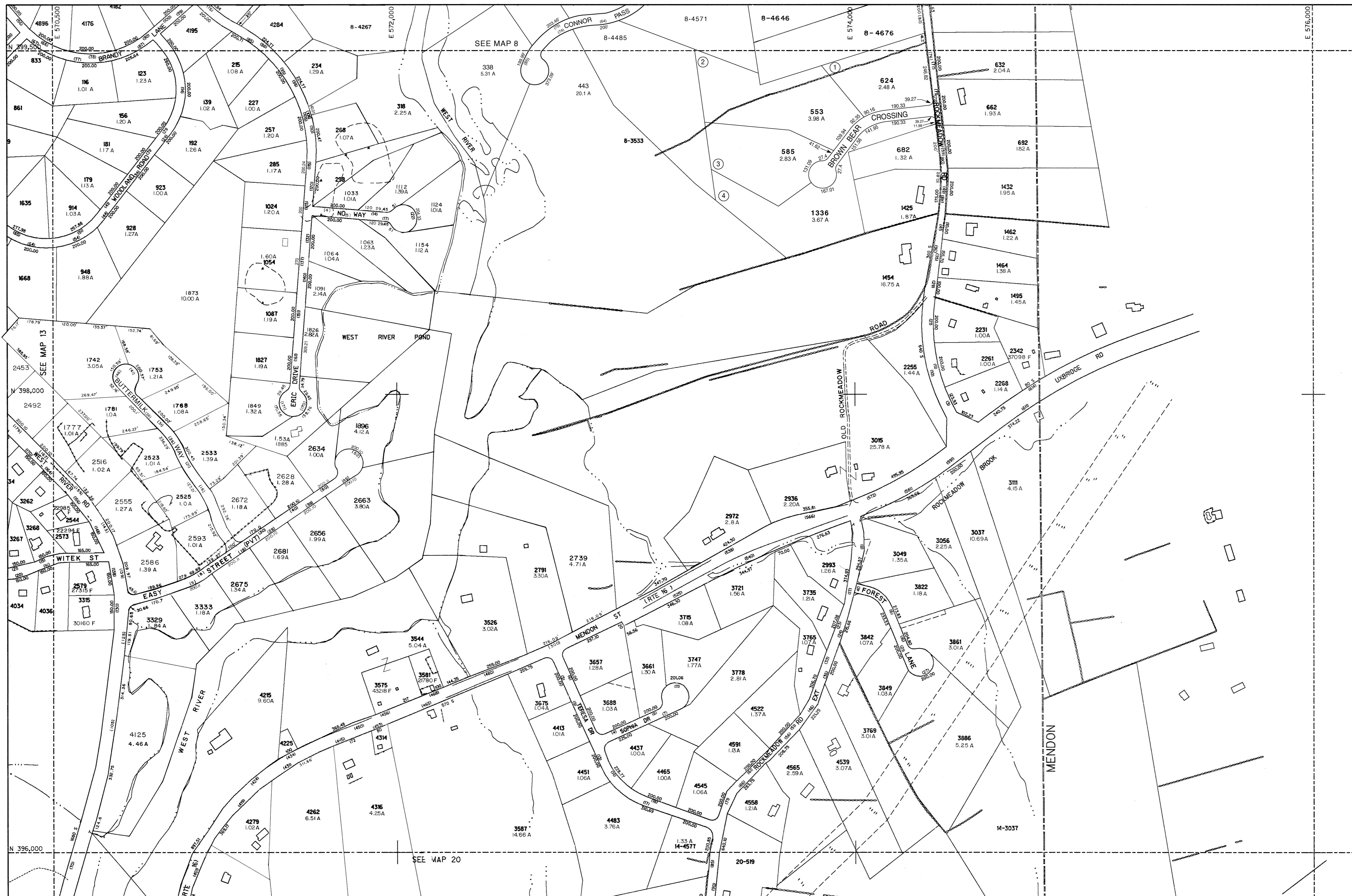
BUILDING	
FENCE	
RAILROAD	
RETAINING WALL	
STONE WALL	
STREAM, RIVER	
LAKE, POND	
WETLANDS	

6	7	8
12	13	14
18	19	20

KEY

TOWN OF UXBRIDGE
 WORCESTER COUNTY, MASSACHUSETTS
 TAX ASSESSORS MAP
MAP - 13

200 0 200 400
 SCALE: 1 INCH = 200 FEET



PARCEL	AREA	
4225	6970	F
4314	8610	F

PREPARED BY:
STONE & WEBSTER ENGINEERING CORPORATION
 245 SUMMER ST. BOSTON, MASSACHUSETTS

JOB NO. 16463	ISSUE ORIGINAL	APPROVED BY R.F. DONOVAN/W.E. HOLLAND	DATE DEC. 31, 1987
REVISIONS			
NO.	APPROVED BY	DATE	
1	DONOVAN / HOLLAND	DEC 31, 1988	
2	RICHARD F. DONOVAN	DEC 31, 1988	
3A	Richard F. Donovan	DEC 31, 1990	

PLANIMETRIC MAPPING PREPARED BY:
GEOD CORPORATION
 73 OAK RIDGE ROAD-OAK RIDGE, N.J. 07438
 FROM AERIAL PHOTOGRAPHY, DATED DEC. 1986

NOTES:
 GRID : MASSACHUSETTS STATE PLANE COORDINATE SYSTEM
 THIS MAP IS MAINTAINED FOR TAX ASSESSMENT PURPOSES ONLY.
 NO OTHER USE IS AUTHORIZED.

LEGEND

MAP MATCH LINE	-----
STATE & TOWN LINE	-----
PARCEL NUMBER	2222
LOT LINE	-----
DENOTES COMMON OWNER	Σ
SCALED DIMENSION	100 S
RECORD DIMENSION	142.52
PARCEL AREA	18.2 A
CEMETERY	(200)
HOUSE STREET NUMBER	(200)
REVISED & REPRINTED BY	CARTOGRAPHIC ASSOCIATES, INC.
LITTLETON, N.H. 03561	

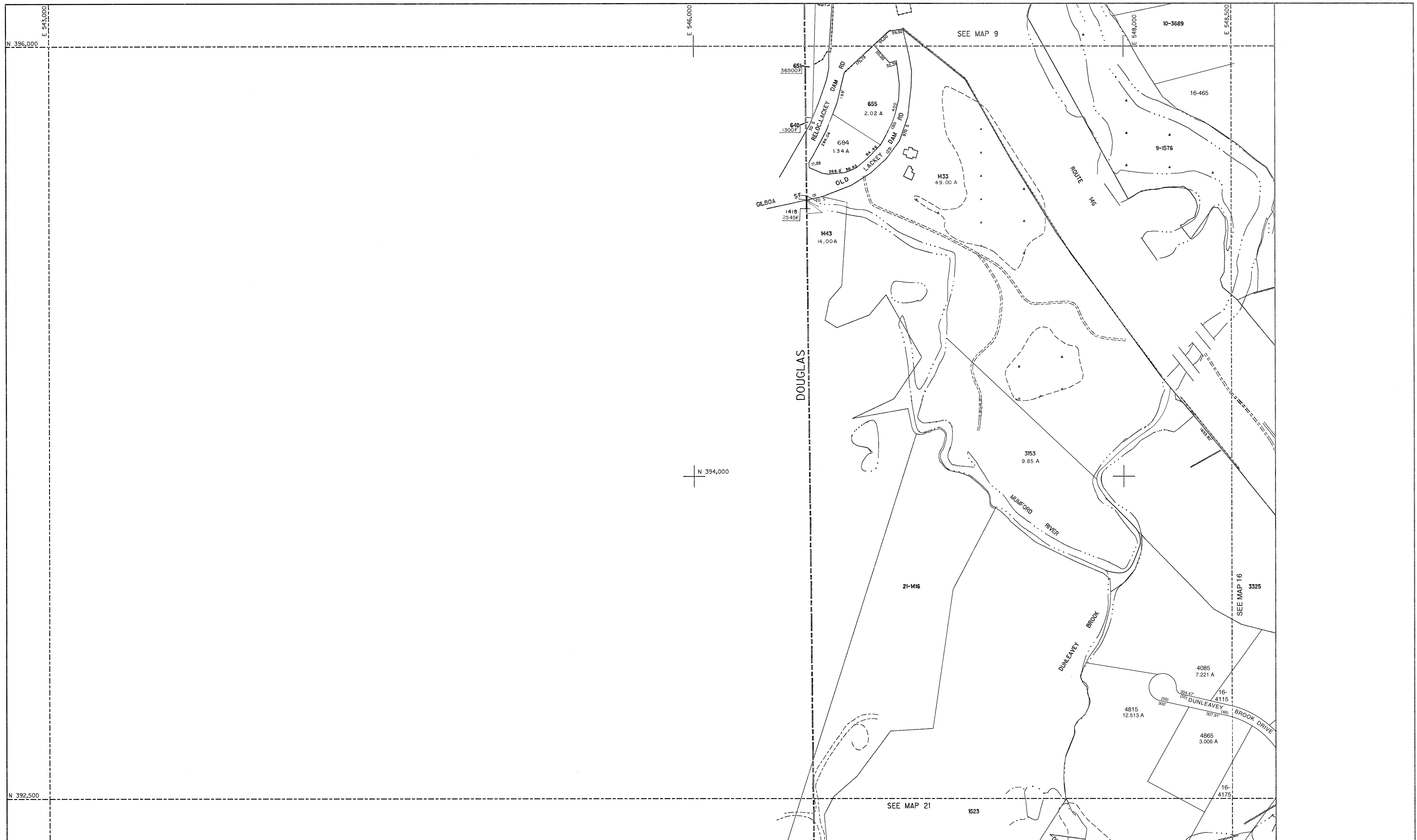
BUILDING	
FENCE	
RAILROAD	
RETAINING WALL	
STONE WALL	
STREAM, RIVER	
LAKE, POND	
WETLANDS	

7	8	
13	14	
19	20	

KEY

TOWN OF UXBRIDGE
 WORCESTER COUNTY, MASSACHUSETTS
TAX ASSESSORS MAP
MAP - 14

200 0 200 400
 SCALE: 1 INCH = 200 FEET



PREPARED BY:
STONE & WEBSTER ENGINEERING CORPORATION
 245 SUMMER ST. BOSTON, MASSACHUSETTS

JOB NO.	ISSUE	APPROVED BY	DATE		
16463	ORIGINAL	R.F. DONOVAN/W.E. HOLLAND	DEC. 31, 1987		
REVISIONS					
NO.	APPROVED BY	DATE	NO.	APPROVED BY	DATE
1	DONOVAN / HOLLAND	DEC 31, 1988			
2	RICHARD F. DONOVAN	DEC 31, 1989			
3	<i>Richard F. Donovan</i>	DEC 31, 1990			

PLANIMETRIC MAPPING PREPARED BY:
GEOD CORPORATION
 73 OAK RIDGE ROAD-OAK RIDGE, N.J. 07438
 FROM AERIAL PHOTOGRAPHY, DATED DEC. 1986

NOTES:
 GRID : MASSACHUSETTS STATE PLANE COORDINATE SYSTEM
 THIS MAP IS MAINTAINED FOR TAX ASSESSMENT PURPOSES ONLY.
 NO OTHER USE IS AUTHORIZED.

LEGEND

MAP MATCH LINE	---
STATE & TOWN LINE	----
PARCEL NUMBER	2222
LOT LINE	----
DENOTES COMMON OWNER	Σ
SCALED DIMENSION	100 S
RECORD DIMENSION	142.52
PARCEL AREA	18.2 A
CEMETERY	†
HOUSE STREET NUMBER	(200)
REVISED & REPRINTED BY	CARTOGRAPHIC ASSOCIATES, INC.
LITTLETON, N.H. 03561	

BUILDING	
FENCE	
RAILROAD	
RETAINING WALL	
STONE WALL	
STREAM, RIVER	
LAKE, POND	
WETLANDS	

	9	10
	15	16
	21	22

KEY

TOWN OF UXBRIDGE
 WORCESTER COUNTY, MASSACHUSETTS
 TAX ASSESSORS MAP
MAP - 15

SCALE: 1 INCH = 200 FEET

MODEL: UXMP15.DGN



PREPARED BY:
STONE & WEBSTER ENGINEERING CORPORATION
 245 SUMMER ST. BOSTON, MASSACHUSETTS

JOB NO.	ISSUE	APPROVED BY	DATE
16463	ORIGINAL	R.F.DONOVAN/W.E.HOLLAND	DEC. 31, 1987

NO.	APPROVED BY	DATE	NO.	APPROVED BY	DATE
1	DONOVAN / HOLLAND	DEC 31, 1988			
2	RICHARD F. DONOVAN	DEC 31, 1989			
3A	<i>Richard F. Donovan</i>	DEC 31, 1990			

PLANIMETRIC MAPPING PREPARED BY:
GEOD CORPORATION
 73 OAK RIDGE ROAD-OAK RIDGE, N.J. 07438
 FROM AERIAL PHOTOGRAPHY, DATED DEC. 1986

NOTES:
 GRID : MASSACHUSETTS STATE PLANE COORDINATE SYSTEM
 THIS MAP IS MAINTAINED FOR TAX ASSESSMENT PURPOSES ONLY.
 NO OTHER USE IS AUTHORIZED.

MAP MATCH LINE
 STATE & TOWN LINE
 PARCEL NUMBER
 LOT LINE

LEGEND

--- 2222
 S
 100 S
 142.52
 18.2 A
 †
 HOUSE STREET NUMBER (200)
 REVISED & REPRINTED BY
CARTOGRAPHIC ASSOCIATES, INC.
 LITTLETON, N.H. 03561

BUILDING
 FENCE
 RAILROAD
 RETAINING WALL
 STONE WALL
 STREAM, RIVER
 LAKE, POND
 WETLANDS

10	11	12
16	17	18
22	23	24

KEY

TOWN OF UXBRIDGE
 WORCESTER COUNTY, MASSACHUSETTS
 TAX ASSESSORS MAP
MAP - 17

SCALE: 1 INCH = 200 FEET

MODEL: LUXMP17.DGN



PREPARED BY:
STONE & WEBSTER ENGINEERING CORPORATION
 245 SUMMER ST. BOSTON, MASSACHUSETTS

JOB NO.	ISSUE	APPROVED BY	DATE		
16463	ORIGINAL	R.F. DONOVAN/W.E. HOLLAND	DEC. 31, 1987		
REVISIONS					
NO.	APPROVED BY	DATE	NO.	APPROVED BY	DATE
1	DONOVAN / HOLLAND	DEC 31, 1988			
2	RICHARD F. DONOVAN	DEC 31, 1989			
3	Richard F. Donovan	DEC 31, 1990			

PLANIMETRIC MAPPING PREPARED BY:
GEOD CORPORATION
 73 OAK RIDGE ROAD-OAK RIDGE, N.J. 07438
 FROM AERIAL PHOTOGRAPHY, DATED DEC. 1986

NOTES:
 GRID: MASSACHUSETTS STATE PLANE COORDINATE SYSTEM
 THIS MAP IS MAINTAINED FOR TAX ASSESSMENT PURPOSES ONLY.
 NO OTHER USE IS AUTHORIZED.

MAP MATCH LINE
 STATE & TOWN LINE
 PARCEL NUMBER
 LOT LINE
 DENOTES COMMON OWNER
 SCALED DIMENSION
 RECORD DIMENSION
 PARCEL AREA
 CEMETERY
 HOUSE STREET NUMBER
 REVISED & REPRINTED BY
CARTOGRAPHIC ASSOCIATES, INC.
 LITTLETON, N.H. 03561

LEGEND

- BUILDING
- FENCE
- RAILROAD
- RETAINING WALL
- STONE WALL
- STREAM, RIVER
- LAKE, POND
- WETLANDS

11	12	13
17	18A 18B 18C	19
23	24	25

KEY

TOWN OF UXBRIDGE
 WORCESTER COUNTY, MASSACHUSETTS
 TAX ASSESSORS MAP
MAP - 18A_{NE}

SCALE: 1 INCH = 100 FEET



PREPARED BY:
STONE & WEBSTER ENGINEERING CORPORATION
 245 SUMMER ST. BOSTON, MASSACHUSETTS

JOB NO.	ISSUE	APPROVED BY	DATE		
16463	ORIGINAL	R.F. DONOVAN/W.E. HOLLAND	DEC. 31, 1987		
REVISIONS					
NO.	APPROVED BY	DATE	NO.	APPROVED BY	DATE
1	DONOVAN / HOLLAND	DEC 31, 1988			
2	RICHARD F. DONOVAN	DEC 31, 1989			
3	Richard F. Donovan	DEC 31, 1990			

PLANIMETRIC MAPPING PREPARED BY:
GEOD CORPORATION
 73 OAK RIDGE ROAD-OAK RIDGE, N.J. 07438
 FROM AERIAL PHOTOGRAPHY, DATED DEC. 1986

NOTES:
 GRID: MASSACHUSETTS STATE PLANE COORDINATE SYSTEM
 THIS MAP IS MAINTAINED FOR TAX ASSESSMENT PURPOSES ONLY.
 NO OTHER USE IS AUTHORIZED.

LEGEND

MAP MATCH LINE	---
STATE & TOWN LINE	----
PARCEL NUMBER	2222
LOT LINE	----
DENOTES COMMON OWNER	
SCALED DIMENSION	100 S
RECORD DIMENSION	142.52
PARCEL AREA	18.2 A
CEMETERY	+
HOUSE STREET NUMBER	(200)
REVISED & REPRINTED BY CARTOGRAPHIC ASSOCIATES, INC. LITTLETON, N.H. 03561	

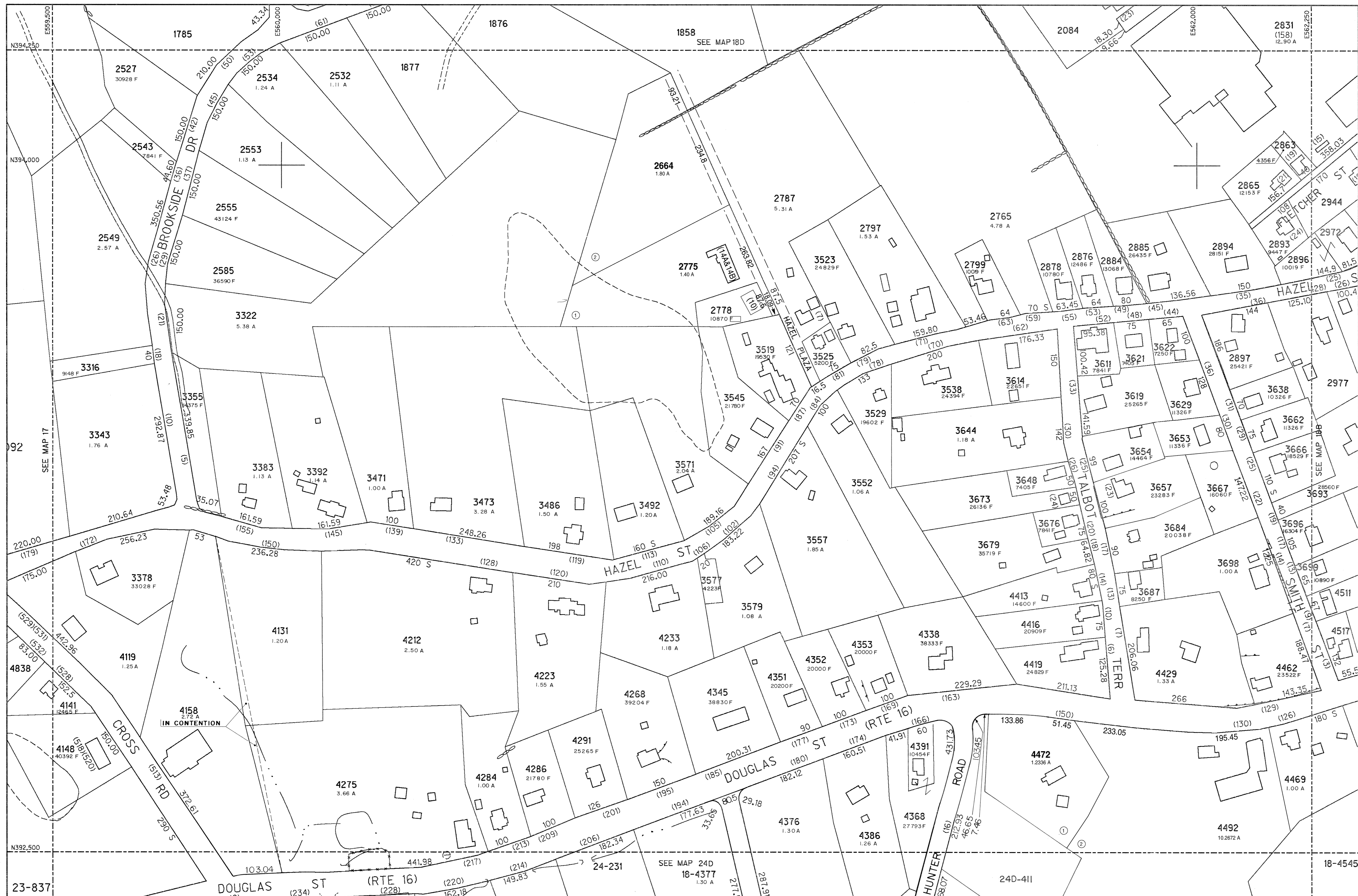
BUILDING	
FENCE	
RAILROAD	
RETAINING WALL	
STONE WALL	
STREAM, RIVER	
LAKE, POND	
WETLANDS	

11	12	13
17	18D 18C	19
23	24	25

KEY

TOWN OF UXBRIDGE
 WORCESTER COUNTY, MASSACHUSETTS
 TAX ASSESSORS MAP
MAP - 18B_{SE}

SCALE: 1 INCH = 100 FEET



PREPARED BY:
STONE & WEBSTER ENGINEERING CORPORATION
 245 SUMMER ST. BOSTON, MASSACHUSETTS

JOB NO.	ISSUE	APPROVED BY	DATE		
16463	ORIGINAL	R.F. DONOVAN/W.E. HOLLAND	DEC. 31, 1987		
REVISIONS					
NO.	APPROVED BY	DATE	NO.	APPROVED BY	DATE
1	DONOVAN / HOLLAND	DEC 31, 1988			
2	RICHARD F. DONOVAN	DEC 31, 1989			
3	Richard F. Donovan	DEC 31, 1990			

PLANIMETRIC MAPPING PREPARED BY:
GEOD CORPORATION
 73 OAK RIDGE ROAD-OAK RIDGE, N.J. 07438
 FROM AERIAL PHOTOGRAPHY, DATED DEC. 1986

NOTES:
 GRID: MASSACHUSETTS STATE PLANE COORDINATE SYSTEM
 THIS MAP IS MAINTAINED FOR TAX ASSESSMENT PURPOSES ONLY.
 NO OTHER USE IS AUTHORIZED.

MAP MATCH LINE
 STATE & TOWN LINE
 PARCEL NUMBER
 LOT LINE
 DENOTES COMMON OWNER
 SCALED DIMENSION
 RECORD DIMENSION
 PARCEL AREA
 CEMETERY
 HOUSE STREET NUMBER
 REVISED & REPRINTED BY
CARTOGRAPHIC ASSOCIATES, INC.
 LITTLETON, N.H. 03561

LEGEND

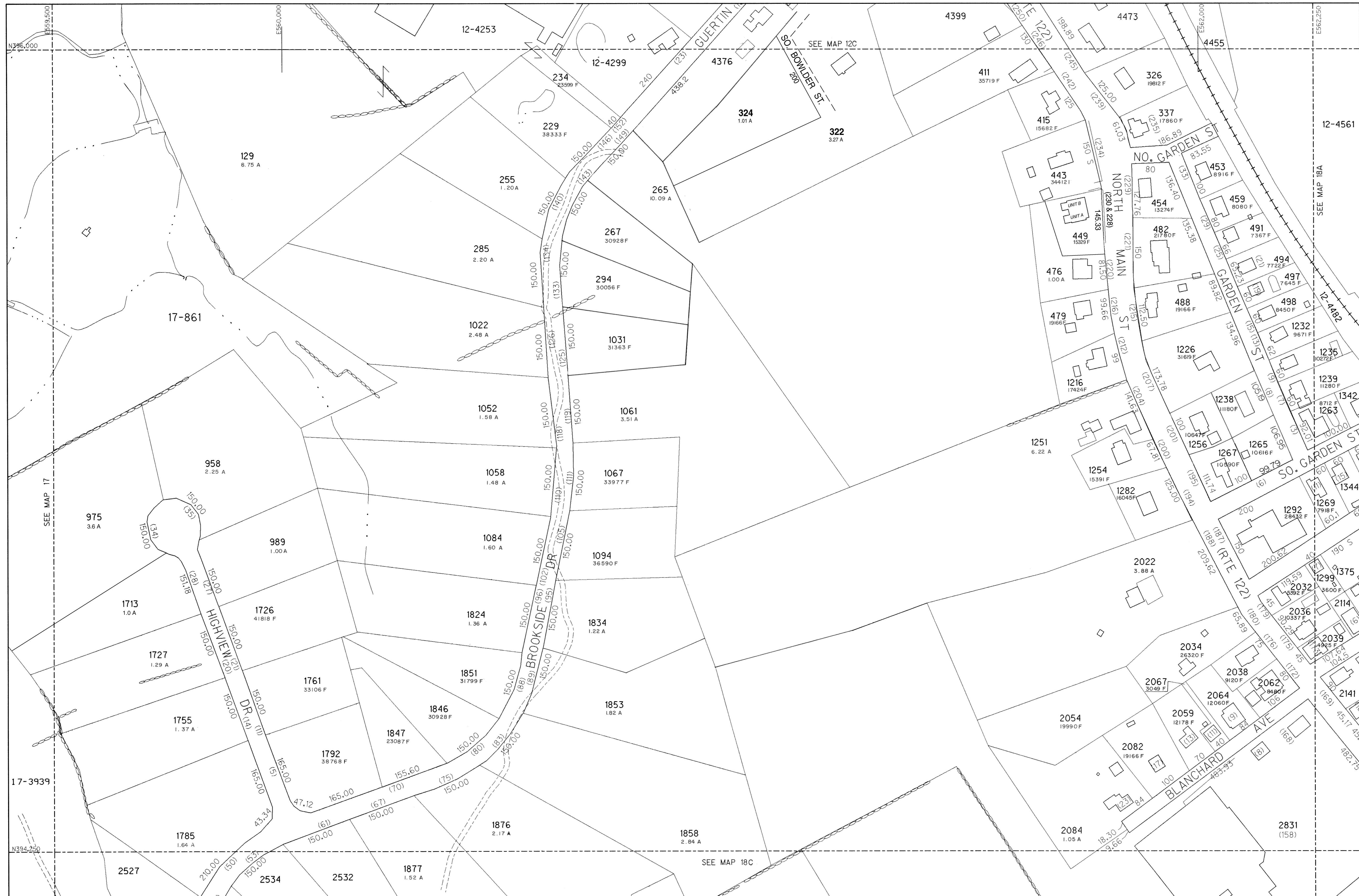
- BUILDING
- FENCE
- RAILROAD
- RETAINING WALL
- STONE WALL
- STREAM, RIVER
- LAKE, POND
- WETLANDS

KEY

11	12	13
17	18A 18B	19
23	24	25

TOWN OF UXBRIDGE
 WORCESTER COUNTY, MASSACHUSETTS
TAX ASSESSORS MAP
MAP - 18C SW

SCALE: 1 INCH = 100 FEET



PREPARED BY:
STONE & WEBSTER ENGINEERING CORPORATION
 245 SUMMER ST. BOSTON, MASSACHUSETTS

JOB NO.	ISSUE	APPROVED BY	DATE		
16463	ORIGINAL	R.F.DONOVAN/W.E.HOLLAND	DEC. 31, 1987		
REVISIONS					
NO.	APPROVED BY	DATE	NO.	APPROVED BY	DATE
1	DONOVAN / HOLLAND	DEC 31, 1988			
2	RICHARD F. DONOVAN	DEC 31, 1989			
3A	Richard F. Donovan	DEC 31, 1990			

PLANIMETRIC MAPPING PREPARED BY:
GEOD CORPORATION
 73 OAK RIDGE ROAD-OAK RIDGE, N.J. 07438
 FROM AERIAL PHOTOGRAPHY, DATED DEC. 1986

NOTES:
 GRID : MASSACHUSETTS STATE PLANE COORDINATE SYSTEM
 THIS MAP IS MAINTAINED FOR TAX ASSESSMENT PURPOSES ONLY.
 NO OTHER USE IS AUTHORIZED.

LEGEND

MAP MATCH LINE	-----	BUILDING	
STATE & TOWN LINE	-----	FENCE	
PARCEL NUMBER	2222	RAILROAD	
LOT LINE	-----	RETAINING WALL	
DENOTES COMMON OWNER	S	STONE WALL	
SCALED DIMENSION	100 S	STREAM, RIVER	
RECORD DIMENSION	142.52	LAKE, POND	
PARCEL AREA	18.2 A	WETLANDS	
CEMETERY	↑		
HOUSE STREET NUMBER	(200)		

REVISED & REPRINTED BY:
CARTOGRAPHIC ASSOCIATES, INC.
 LITTLETON, N.H. 03561

11	12	13
17	18A 18C 18B	19
23	24	25

KEY

TOWN OF UXBRIDGE
 WORCESTER COUNTY, MASSACHUSETTS
 TAX ASSESSORS MAP
MAP - 18D_{NW}

SCALE: 1 INCH = 100 FEET



PARCEL	AREA	PARCEL	AREA
116	1101.0	F	
122	1311.5	F	
129	661.2	F	3226
133	958.5	F	6534
137	6637	F	
161	6667	F	3285
163	20000	F	9976
168	11533	F	3333
169	1221.2	F	12823
		F	3334
		F	3335
		F	3336
195	10490	F	
196	11266	F	
217	9720	F	3389
238	15485	F	3392
242	4865	F	3398
258	8360	F	3412
259	17294	F	3413
271	10800	F	3414
273	871.2	F	3417
274	661.5	F	7485
276	11445	F	3418
282	8200	F	6788
286	7800	F	
294	771.7	F	3432
297	13500	F	
		F	3445
1034	13095	F	3479
1037	11870	F	3482
		F	3486
		F	3488
		F	3528
		F	3529
		F	3561
1867	6211	F	
1868	3791	F	
1869	8563	F	
1875	13500	F	
1876	5000	F	
1884	4782	F	
1885	10000	F	
1889	5227	F	
		F	3528
		F	3529
		F	3561
		F	3562
		F	3563
		F	3564
		F	3565
		F	3566
		F	3567
		F	3568
		F	3569
		F	3570
		F	3571
		F	3572
		F	3573
		F	3574
		F	3575
		F	3576
		F	3577
		F	3578
		F	3579
		F	3580
		F	3581
		F	3582
		F	3583
		F	3584
		F	3585
		F	3586
		F	3587
		F	3588
		F	3589
		F	3590
		F	3591
		F	3592
		F	3593
		F	3594
		F	3595
		F	3596
		F	3597
		F	3598
		F	3599
		F	3600
		F	3601
		F	3602
		F	3603
		F	3604
		F	3605
		F	3606
		F	3607
		F	3608
		F	3609
		F	3610
		F	3611
		F	3612
		F	3613
		F	3614
		F	3615
		F	3616
		F	3617
		F	3618
		F	3619
		F	3620
		F	3621
		F	3622
		F	3623
		F	3624
		F	3625
		F	3626
		F	3627
		F	3628
		F	3629
		F	3630
		F	3631
		F	3632
		F	3633
		F	3634
		F	3635
		F	3636
		F	3637
		F	3638
		F	3639
		F	3640
		F	3641
		F	3642
		F	3643
		F	3644
		F	3645
		F	3646
		F	3647
		F	3648
		F	3649
		F	3650
		F	3651
		F	3652
		F	3653
		F	3654
		F	3655
		F	3656
		F	3657
		F	3658
		F	3659
		F	3660
		F	3661
		F	3662
		F	3663
		F	3664
		F	3665
		F	3666
		F	3667
		F	3668
		F	3669
		F	3670
		F	3671
		F	3672
		F	3673
		F	3674
		F	3675
		F	3676
		F	3677
		F	3678
		F	3679
		F	3680
		F	3681
		F	3682
		F	3683
		F	3684
		F	3685
		F	3686
		F	3687
		F	3688
		F	3689
		F	3690
		F	3691
		F	3692
		F	3693
		F	3694
		F	3695
		F	3696
		F	3697
		F	3698
		F	3699
		F	3700

PREPARED BY:
STONE & WEBSTER ENGINEERING CORPORATION
 245 SUMMER ST. BOSTON, MASSACHUSETTS

APPROVED BY: [Signature]
 DATE: DEC. 31, 1987

NO.	APPROVED BY	DATE	NO.	APPROVED BY	DATE
1	DONOVAN / HOLLAND	DEC 31, 1986			
2	RICHARD F. DONOVAN	DEC 31, 1985			
3A	[Signature]	DEC 31, 1990			

PLANIMETRIC MAPPING PREPARED BY:
GEOD CORPORATION
 73 OAK RIDGE ROAD-OAK RIDGE, N.J. 07438
 FROM AERIAL PHOTOGRAPHY, DATED DEC. 1986

NOTES:
 GRID : MASSACHUSETTS STATE PLANE COORDINATE SYSTEM
 THIS MAP IS MAINTAINED FOR TAX ASSESSMENT PURPOSES ONLY.
 NO OTHER USE IS AUTHORIZED.

LEGEND

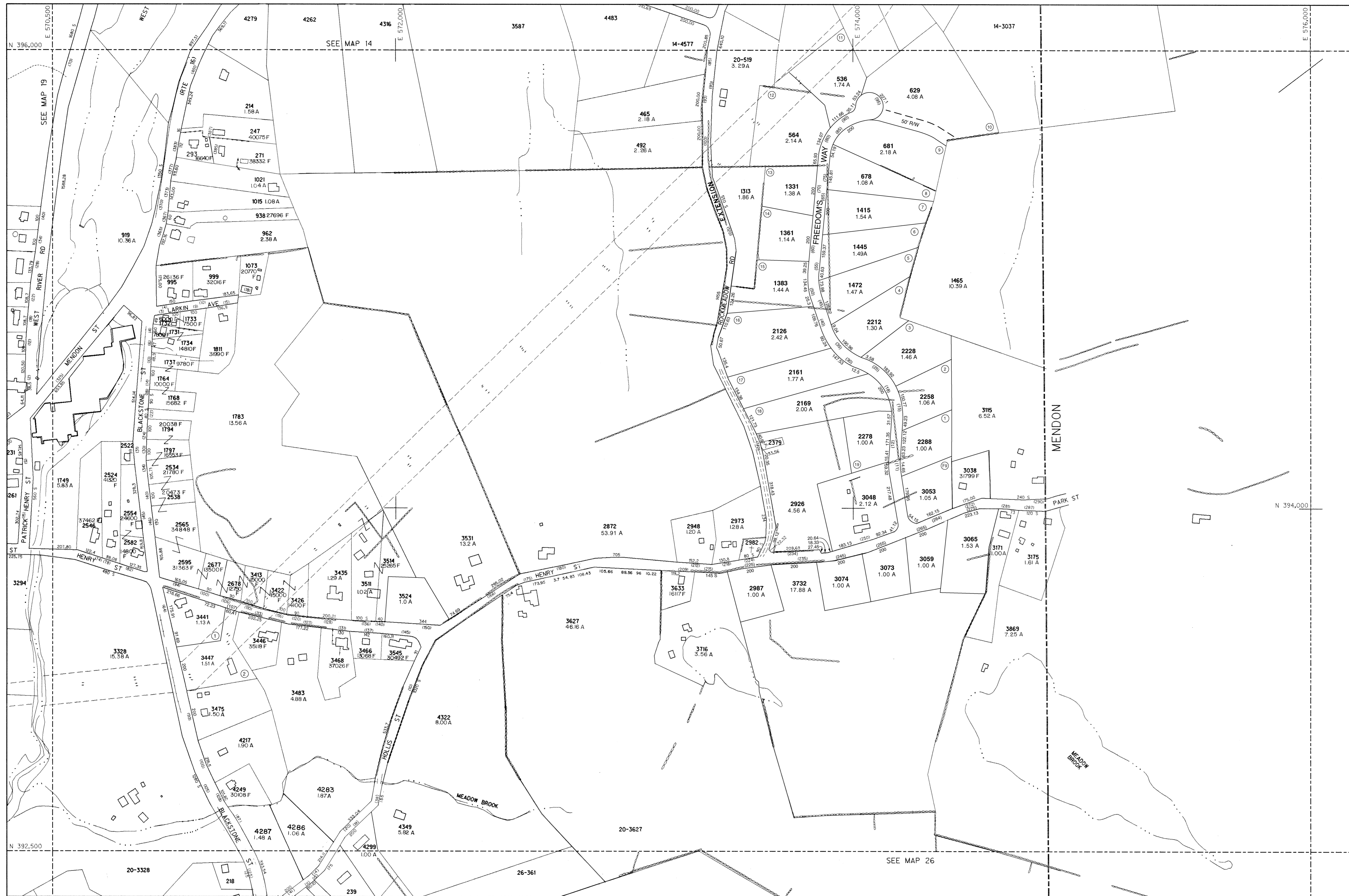
MAP MATCH LINE	---	BUILDING	[Symbol]
STATE & TOWN LINE	----	FENCE	[Symbol]
PARCEL NUMBER	2222	RAILROAD	[Symbol]
LOT LINE	----	RETAINING WALL	[Symbol]
DENOTES COMMON OWNER	∩	STONE WALL	[Symbol]
SCALED DIMENSION	100 S	STREAM, RIVER	[Symbol]
RECORD DIMENSION	142.52	LAKE, POND	[Symbol]
PARCEL AREA	18.2 A	WETLANDS	[Symbol]
CEMETERY	↑		
HOUSE STREET NUMBER	(200)		
REVISED & REPRINTED BY			
CARTOGRAPHIC ASSOCIATES, INC.			
LITTLETON, N.H. 03561			

12	13	14
18	19	20
24	25	26

KEY

TOWN OF UXBRIDGE
 WORCESTER COUNTY, MASSACHUSETTS
 TAX ASSESSORS MAP
MAP -19

SCALE: 1 INCH = 200 FEET



PARCEL	AREA
2379	321.9
2522	7200

PREPARED BY:
STONE & WEBSTER ENGINEERING CORPORATION
 245 SUMMER ST. BOSTON, MASSACHUSETTS

JOB NO.	ISSUE	APPROVED BY	DATE
16463	ORIGINAL	R.F. DONOVAN / W.E. HOLLAND	DEC. 31, 1987

NO.	APPROVED BY	DATE	NO.	APPROVED BY	DATE
1	DONOVAN / HOLLAND	DEC 31, 1988			
2	RICHARD F. DONOVAN	DEC 31, 1989			
3A	Richard F. Donovan	DEC 31, 1990			

PLANIMETRIC MAPPING PREPARED BY:
GEOD CORPORATION
 73 OAK RIDGE ROAD-OAK RIDGE, N.J. 07438
 FROM AERIAL PHOTOGRAPHY, DATED DEC. 1986

NOTES:
 GRID : MASSACHUSETTS STATE PLANE COORDINATE SYSTEM
 THIS MAP IS MAINTAINED FOR TAX ASSESSMENT PURPOSES ONLY.
 NO OTHER USE IS AUTHORIZED.

LEGEND

MAP MATCH LINE	---	BUILDING	▭
STATE & TOWN LINE	---	FENCE	-x-x-x-
PARCEL NUMBER	2222	RAILROAD	+++++
LOT LINE	---	RETAINING WALL	
NOTES COMMON OWNER	Σ	STONE WALL	-----
SCALED DIMENSION	100 S	STREAM, RIVER	~~~~~
RECORD DIMENSION	142.52	LAKE, POND	~~~~~
PARCEL AREA	18.2 A	WETLANDS	~~~~~
CEMETERY	↑		
HOUSE STREET NUMBER (200)	↑		

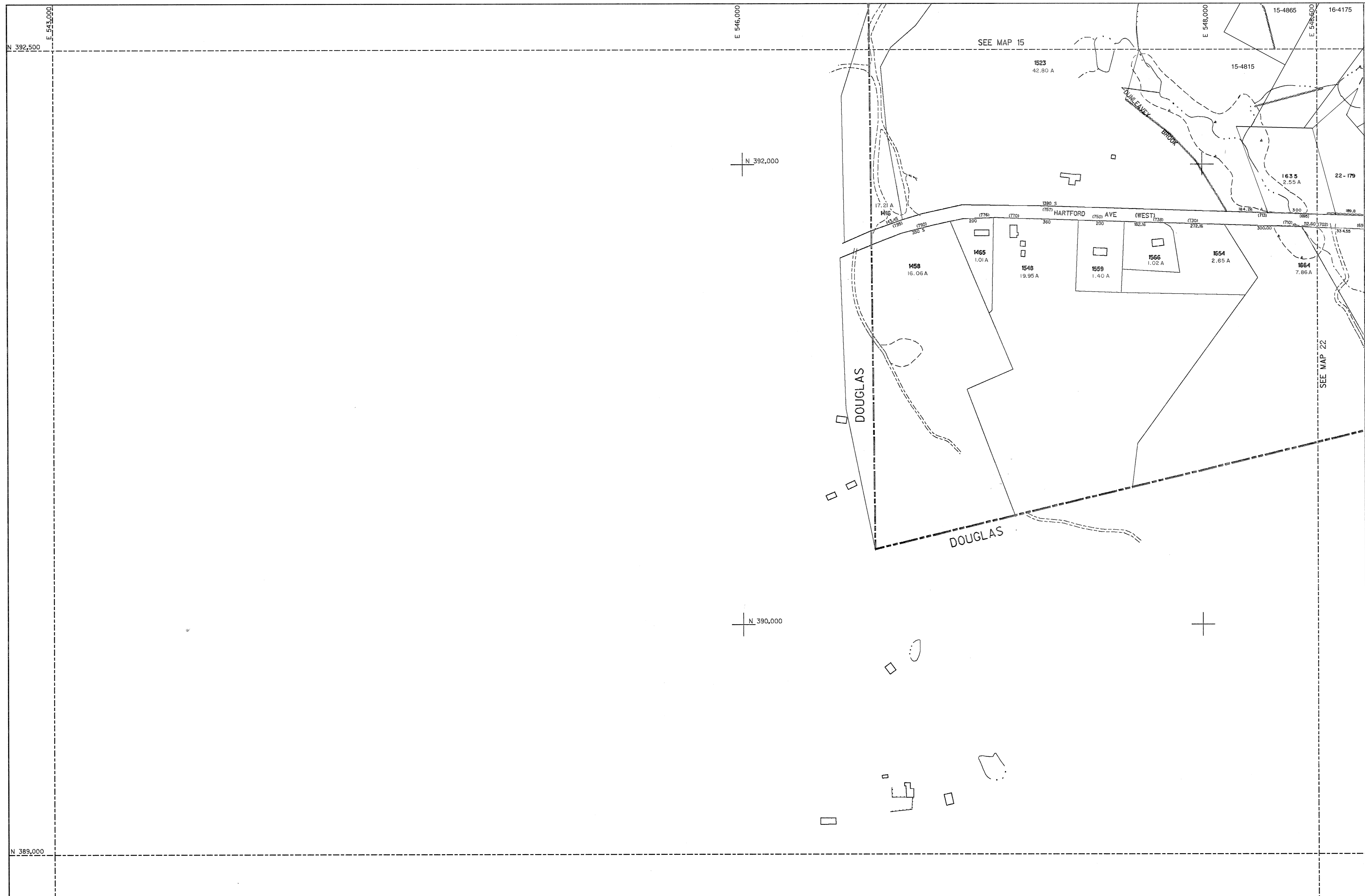
REVISED & REPRINTED BY
CARTOGRAPHIC ASSOCIATES, INC.
 LITTLETON, N.H. 03561

13	14
19	20
25	26

KEY

TOWN OF UXBRIDGE
 WORCESTER COUNTY, MASSACHUSETTS
 TAX ASSESSORS MAP
MAP - 20

SCALE: 1 INCH = 200 FEET



PREPARED BY:
STONE & WEBSTER ENGINEERING CORPORATION
 245 SUMMER ST. BOSTON, MASSACHUSETTS

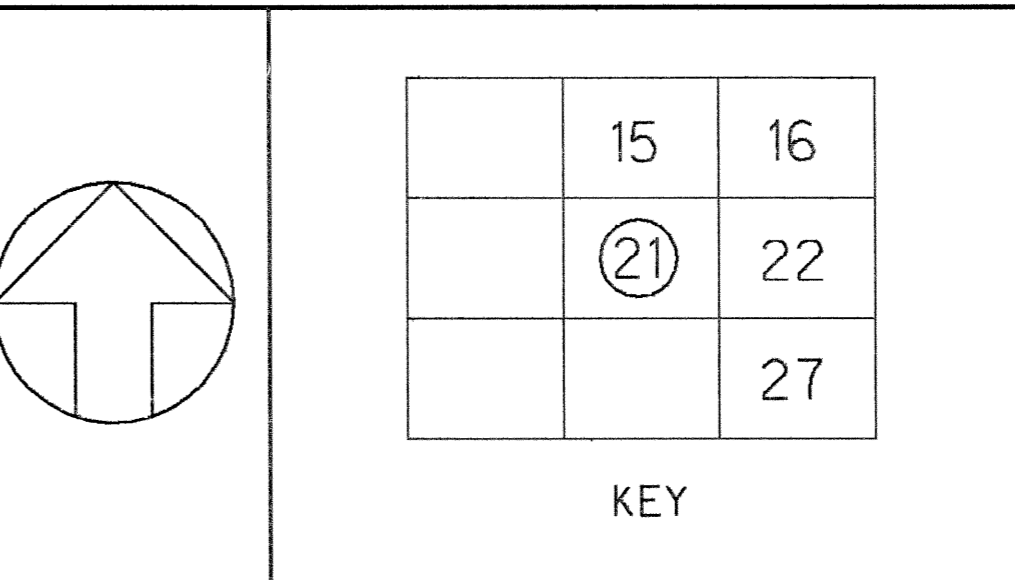
JOB NO.	ISSUE	APPROVED BY	DATE		
16463	ORIGINAL	R.F. DONOVAN/W.E. HOLLAND	DEC. 31, 1987		
REVISIONS					
NO.	APPROVED BY	DATE	NO.	APPROVED BY	DATE
1	DONOVAN / HOLLAND	DEC 31, 1988			
2	RICHARD F. DONOVAN	DEC 31, 1989			
3	<i>Richard F. Donovan</i>	DEC 31, 1990			

PLANIMETRIC MAPPING PREPARED BY:
GEOD CORPORATION
 73 OAK RIDGE ROAD-OAK RIDGE, N.J. 07438
 FROM AERIAL PHOTOGRAPHY, DATED DEC. 1986

NOTES:
 GRID : MASSACHUSETTS STATE PLANE COORDINATE SYSTEM
 THIS MAP IS MAINTAINED FOR TAX ASSESSMENT PURPOSES ONLY.
 NO OTHER USE IS AUTHORIZED.

LEGEND

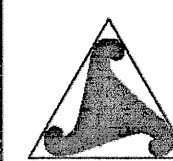
MAP MATCH LINE	---
STATE & TOWN LINE	----
PARCEL NUMBER	2222
LOT LINE	----
DENOTES COMMON OWNER	Σ
SCALED DIMENSION	100 S
RECORD DIMENSION	142.52
PARCEL AREA	18.2 A
CEMETERY	†
HOUSE STREET NUMBER	(200)
REVISED & REPRINTED BY	CARTOGRAPHIC ASSOCIATES, INC.
LITTLETON, N.H. 03561	
BUILDING	
FENCE	
RAILROAD	
RETAINING WALL	
STONE WALL	
STREAM, RIVER	
LAKE, POND	
WETLANDS	




TOWN OF UXBRIDGE
 WORCESTER COUNTY, MASSACHUSETTS
 TAX ASSESSORS MAP
MAP - 21

SCALE: 1 INCH = 200 FEET




PREPARED BY:
STONE & WEBSTER ENGINEERING CORPORATION
 245 SUMMER ST. BOSTON, MASSACHUSETTS

JOB NO.	ISSUE	APPROVED BY	DATE		
16463	ORIGINAL	R.F.DONOVAN/W.E.HOLLAND	DEC. 31, 1987		
REVISIONS					
NO.	APPROVED BY	DATE	NO.	APPROVED BY	DATE
1	DONOVAN / HOLLAND	DEC 31, 1988			
2	RICHARD F. DONOVAN	DEC 31, 1989			
3	<i>Richard F. Donovan</i>	DEC 31, 1990			


PLANIMETRIC MAPPING PREPARED BY:
GEOD CORPORATION
 73 OAK RIDGE ROAD-OAK RIDGE, N.J. 07438
 FROM AERIAL PHOTOGRAPHY, DATED DEC. 1986

NOTES:
 GRID : MASSACHUSETTS STATE PLANE COORDINATE SYSTEM
 THIS MAP IS MAINTAINED FOR TAX ASSESSMENT PURPOSES ONLY.
 NO OTHER USE IS AUTHORIZED.

LEGEND

MAP MATCH LINE	---
STATE & TOWN LINE	---
PARCEL NUMBER	2222
LOT LINE	---
DENOTES COMMON OWNER SCALED DIMENSION RECORD DIMENSION PARCEL AREA CEMETERY HOUSE STREET NUMBER REVISED & REPRINTED BY CARTOGRAPHIC ASSOCIATES, INC. LITTLETON, N.H. 03561	S 100 S 142.52 18.2 A ↑ (200)
BUILDING	
FENCE	
RAILROAD	
RETAINING WALL	
STONE WALL	
STREAM, RIVER	
LAKE, POND	
WETLANDS	

15	16	17
21	22	23
	27	28

KEY

TOWN OF UXBRIDGE
 WORCESTER COUNTY, MASSACHUSETTS
TAX ASSESSORS MAP
MAP - 22

200 0 200 400
 SCALE: 1 INCH = 200 FEET



PREPARED BY:
STONE & WEBSTER ENGINEERING CORPORATION
 245 SUMMER ST. BOSTON, MASSACHUSETTS

JOB NO.	ISSUE	APPROVED BY	DATE		
16463	ORIGINAL	R.F. DONOVAN/W.E. HOLLAND	DEC. 31, 1987		
REVISIONS					
NO.	APPROVED BY	DATE	NO.	APPROVED BY	DATE
1	DONOVAN / HOLLAND	DEC 31, 1988			
2	RICHARD F. DONOVAN	DEC 31, 1989			
3A	<i>Richard F. Donovan</i>	DEC 31, 1990			

PLANIMETRIC MAPPING PREPARED BY:
GEOD CORPORATION
 73 OAK RIDGE ROAD-OAK RIDGE, N.J. 07438
 FROM AERIAL PHOTOGRAPHY, DATED DEC. 1986

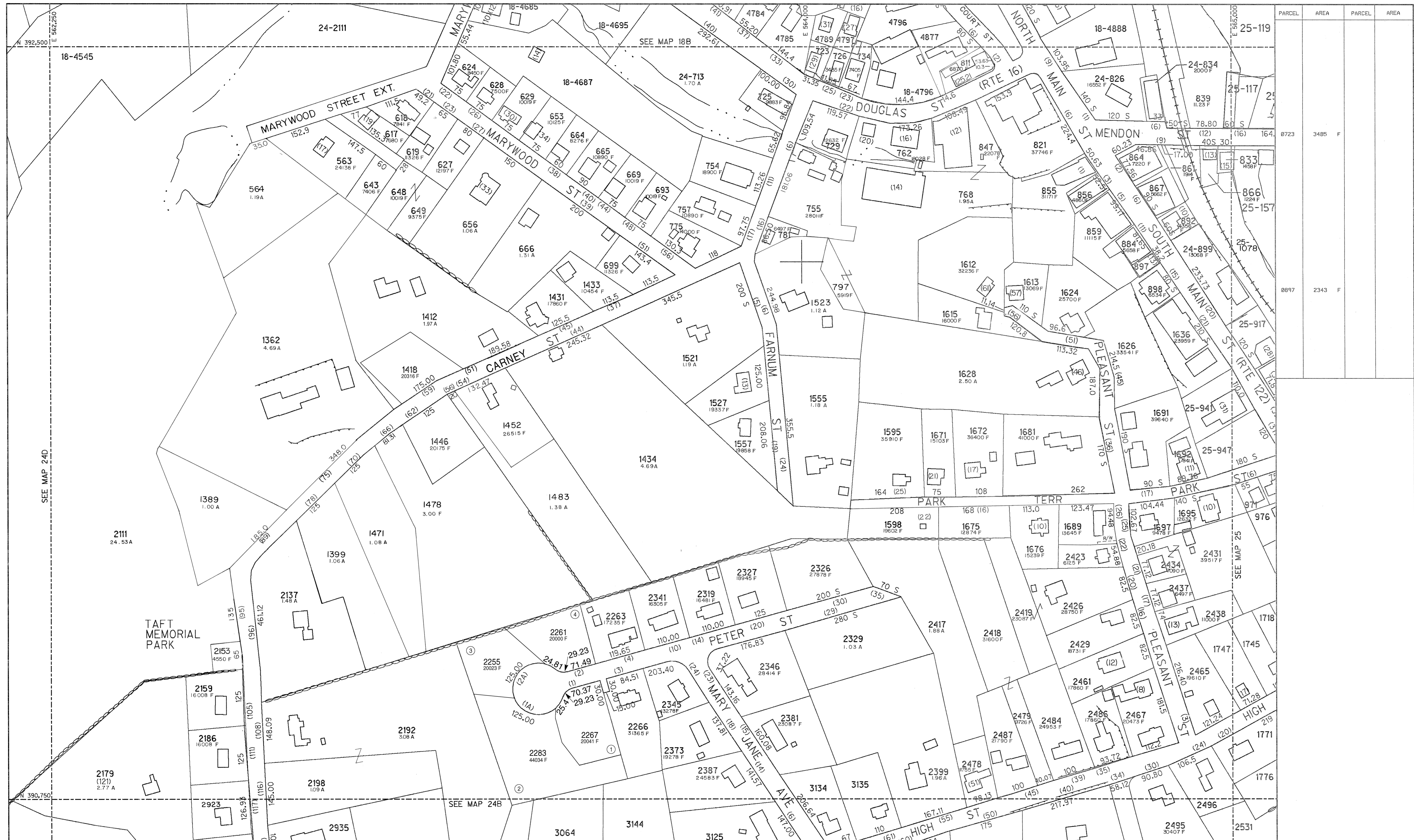
NOTES:
 GRID : MASSACHUSETTS STATE PLANE COORDINATE SYSTEM
 THIS MAP IS MAINTAINED FOR TAX ASSESSMENT PURPOSES ONLY.
 NO OTHER USE IS AUTHORIZED.

LEGEND	
MAP MATCH LINE	---
STATE & TOWN LINE	---
PARCEL NUMBER	2222
LOT LINE	---
DNOTES COMMON OWNER	Σ
SCALED DIMENSION	100 S
RECORD DIMENSION	142.52
PARCEL AREA	18.2 A
CEMETERY	†
HOUSE STREET NUMBER	(200)
REVISED & REPRINTED BY	CARTOGRAPHIC ASSOCIATES, INC.
LITTLETON, N.H. 03561	
BUILDING	
FENCE	
RAILROAD	
RETAINING WALL	
STONE WALL	
STREAM, RIVER	
LAKE, POND	
WETLANDS	

<table border="1"> <tr> <td>16</td> <td>17</td> <td>18</td> </tr> <tr> <td>22</td> <td>23</td> <td>24</td> </tr> <tr> <td>27</td> <td>28</td> <td>29</td> </tr> </table>	16	17	18	22	23	24	27	28	29
16	17	18							
22	23	24							
27	28	29							
KEY									

TOWN OF UXBRIDGE
 WORCESTER COUNTY, MASSACHUSETTS
 TAX ASSESSORS MAP
MAP - 23

200 0 200 400
 SCALE: 1 INCH = 200 FEET



PARCEL	AREA	PARCEL	AREA
8723	3485 F		
8897	2343 F		

PREPARED BY:
STONE & WEBSTER ENGINEERING CORPORATION
245 SUMMER ST. BOSTON, MASSACHUSETTS

JOB NO.	ISSUE	APPROVED BY	DATE
16463	ORIGINAL	R.F. DONOVAN/W.E. HOLLAND	DEC. 31, 1987

NO.	APPROVED BY	DATE	NO.	APPROVED BY	DATE
1	DONOVAN / HOLLAND	DEC 31, 1988			
2	RICHARD F. DONOVAN	DEC 31, 1989			
3	Richard F. Donovan	DEC 31, 1990			

PLANIMETRIC MAPPING PREPARED BY:
GEOD CORPORATION
73 OAK RIDGE ROAD-OAK RIDGE, N.J. 07438
FROM AERIAL PHOTOGRAPHY, DATED DEC. 1986

NOTES:
GRID - MASSACHUSETTS STATE PLANE COORDINATE SYSTEM
THIS MAP IS MAINTAINED FOR TAX ASSESSMENT PURPOSES ONLY.
NO OTHER USE IS AUTHORIZED.

MAP MATCH LINE
STATE & TOWN LINE
PARCEL NUMBER
LOT LINE
2222

LEGEND

- BUILDING
- FENCE
- RAILROAD
- RETAINING WALL
- STONE WALL
- STREAM, RIVER
- LAKE, POND
- WETLANDS

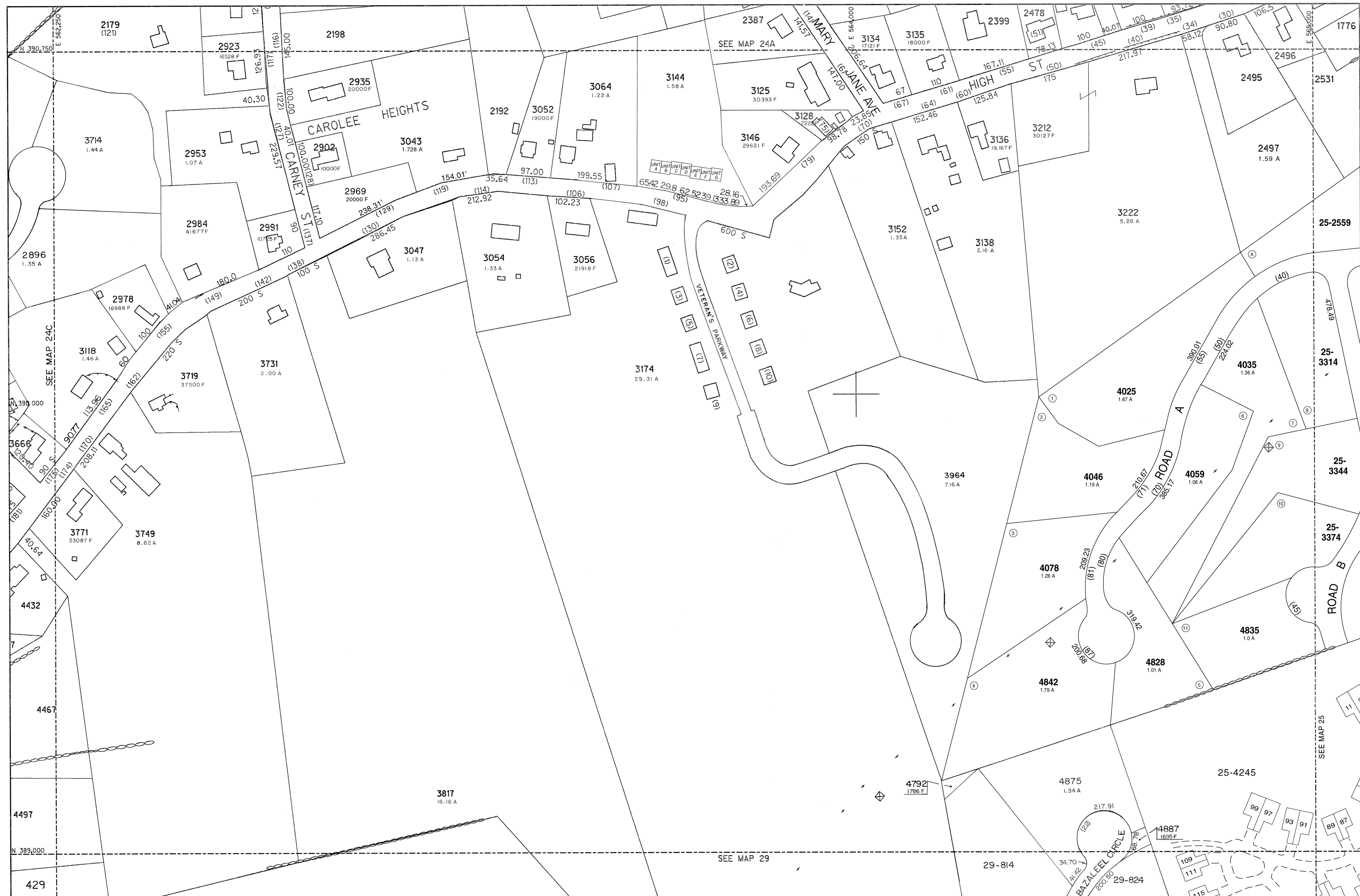
DENOTES COMMON OWNER
SCALED DIMENSION
RECORD DIMENSION
PARCEL AREA
CEMETERY
HOUSE STREET NUMBER
REVISED & REPRINTED BY
CARTOGRAPHIC ASSOCIATES, INC.
LITTLETON, N.H. 03561

17	18	19
23	24D 24C 24B	25
28	29	30

KEY

TOWN OF UXBRIDGE
WORCESTER COUNTY, MASSACHUSETTS
TAX ASSESSORS MAP
MAP - 24A_{NE}

SCALE: 1 INCH = 100 FEET



PREPARED BY:
STONE & WEBSTER ENGINEERING CORPORATION
 245 SUMMER ST. BOSTON, MASSACHUSETTS

JOB NO.	ISSUE	APPROVED BY	DATE		
16463	ORIGINAL	R.F. DONOVAN/W.E. HOLLAND	DEC. 31, 1987		
REVISIONS					
NO.	APPROVED BY	DATE	NO.	APPROVED BY	DATE
1	DONOVAN / HOLLAND	DEC 31, 1988			
2	RICHARD F. DONOVAN	DEC 31, 1989			
3	Richard F. Donovan	DEC 31, 1990			

PLANIMETRIC MAPPING PREPARED BY:
GEOD CORPORATION
 73 OAK RIDGE ROAD-OAK RIDGE, N.J. 07438
 FROM AERIAL PHOTOGRAPHY, DATED DEC. 1986

NOTES:
 GRID : MASSACHUSETTS STATE PLANE COORDINATE SYSTEM
 THIS MAP IS MAINTAINED FOR TAX ASSESSMENT PURPOSES ONLY.
 NO OTHER USE IS AUTHORIZED.

LEGEND

MAP MATCH LINE	---
STATE & TOWN LINE	----
PARCEL NUMBER	2222
LOT LINE	---
DENOTES COMMON OWNER	Σ
SCALED DIMENSION	100 S
RECORD DIMENSION	142.52
PARCEL AREA	18.2 A
CEMETERY	+
HOUSE STREET NUMBER	(200)
REVISED & REPRINTED BY	CARTOGRAPHIC ASSOCIATES, INC.
LITTLETON, N.H. 03561	

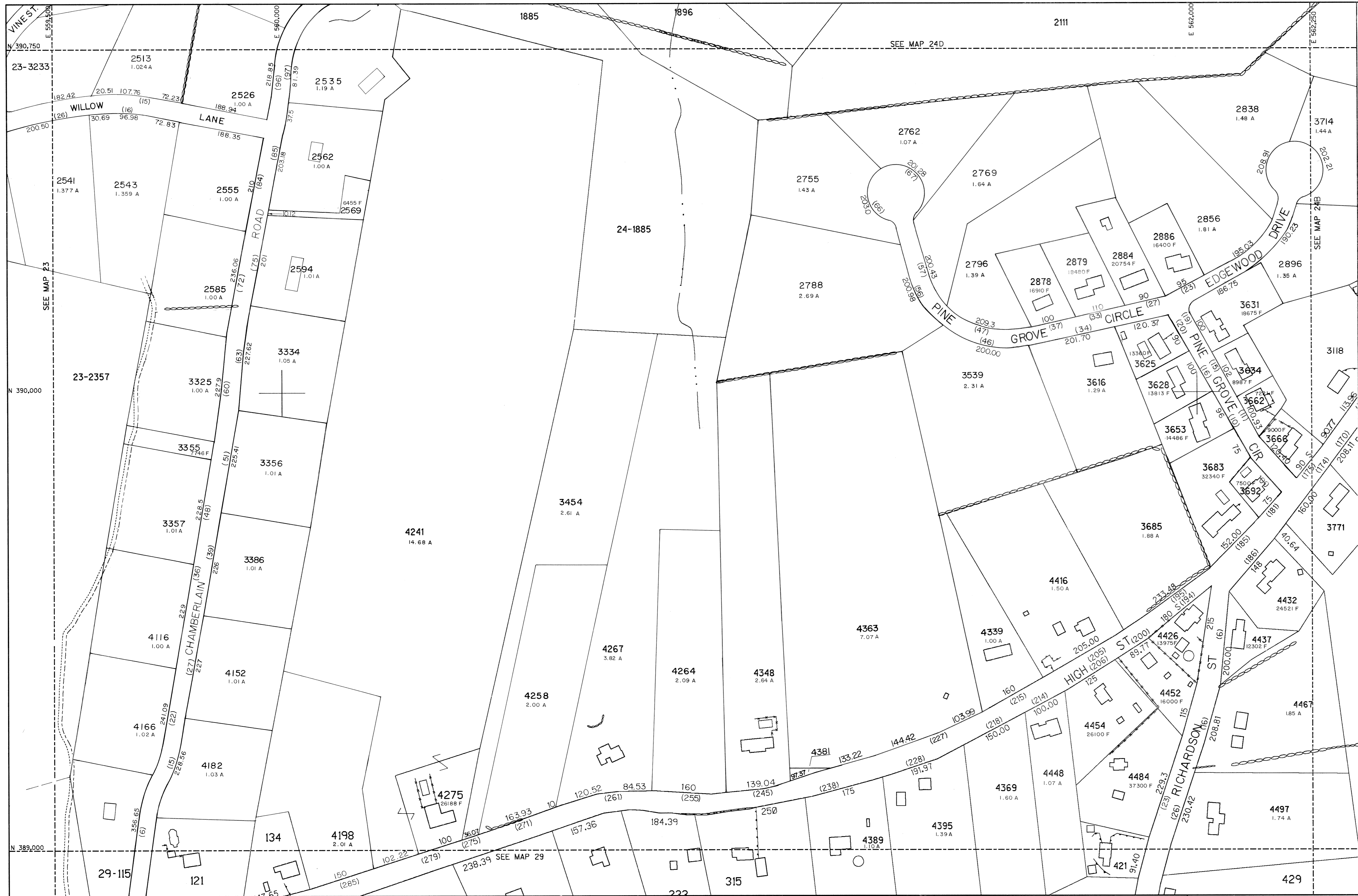
BUILDING	
FENCE	
RAILROAD	
RETAINING WALL	
STONE WALL	
STREAM, RIVER	
LAKE, POND	
WETLANDS	

17	18	19
23	24D 24C	25
28	29	30

KEY

TOWN OF UXBRIDGE
 WORCESTER COUNTY, MASSACHUSETTS
 TAX ASSESSORS MAP
MAP - 24B_{SE}

100 0 100 200
 SCALE: 1 INCH = 100 FEET



PREPARED BY:
STONE & WEBSTER ENGINEERING CORPORATION
 245 SUMMER ST. BOSTON, MASSACHUSETTS

JOB NO.	ISSUE	APPROVED BY	DATE		
16463	ORIGINAL	R.F. DONOVAN/W.E. HOLLAND	DEC. 31, 1987		
REVISIONS					
NO.	APPROVED BY	DATE	NO.	APPROVED BY	DATE
1	DONOVAN / HOLLAND	DEC 31, 1988			
2	RICHARD F. DONOVAN	DEC 31, 1989			
3A	<i>Richard F. Donovan</i>	DEC 31, 1990			

PLANIMETRIC MAPPING PREPARED BY:
GEOD CORPORATION
 73 OAK RIDGE ROAD-OAK RIDGE, N.J. 07438
 FROM AERIAL PHOTOGRAPHY, DATED DEC. 1986

NOTES:
 GRID: MASSACHUSETTS STATE PLANE COORDINATE SYSTEM
 THIS MAP IS MAINTAINED FOR TAX ASSESSMENT PURPOSES ONLY.
 NO OTHER USE IS AUTHORIZED.

LEGEND

MAP MATCH LINE	-----	BUILDING	
STATE & TOWN LINE	-----	FENCE	
PARCEL NUMBER	2222	RAILROAD	
LOT LINE	-----	RETAINING WALL	
DENOTES COMMON OWNER	Σ	STONE WALL	
SCALED DIMENSION	100 S	STREAM, RIVER	
RECORD DIMENSION	142.52	LAKE, POND	
PARCEL AREA	18.2 A	WETLANDS	
CEMETERY	↑		
HOUSE STREET NUMBER	(200)		

REVISED & REPRINTED BY
CARTOGRAPHIC ASSOCIATES, INC.
 LITTLETON, N.H. 03561

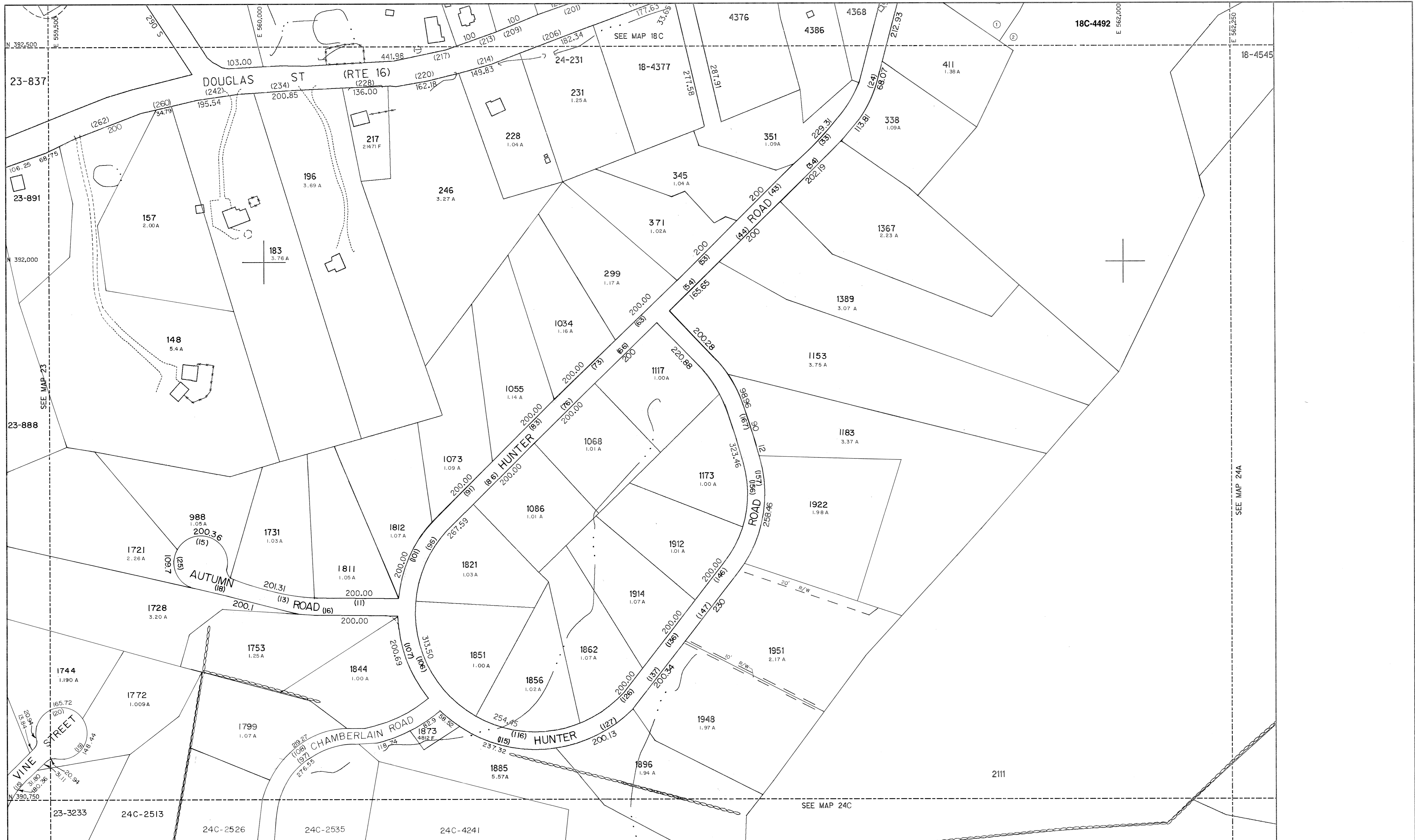
17	18	19
23	24D	24A
	24B	25
28	29	30

KEY

TOWN OF UXBRIDGE
 WORCESTER COUNTY, MASSACHUSETTS
TAX ASSESSORS MAP
MAP -24Csw

100 0 100 200
 SCALE: 1 INCH = 100 FEET

MODEL: JXMP24SW.DGN



PREPARED BY:
STONE & WEBSTER ENGINEERING CORPORATION
 245 SUMMER ST. BOSTON, MASSACHUSETTS

JOB NO.	ISSUE	APPROVED BY	DATE
16463	ORIGINAL	R.F. DONOVAN/W.E. HOLLAND	DEC. 31, 1987

REVISIONS					
NO.	APPROVED BY	DATE	NO.	APPROVED BY	DATE
1	DONOVAN / HOLLAND	DEC 31, 1988			
2	RICHARD F. DONOVAN	DEC 31, 1988			
3	<i>Richard F. Donovan</i>	DEC 31, 1990			

PLANIMETRIC MAPPING PREPARED BY:
GEOD CORPORATION
 73 OAK RIDGE ROAD-OAK RIDGE, N.J. 07438
 FROM AERIAL PHOTOGRAPHY, DATED DEC. 1986

NOTES:
 GRID: MASSACHUSETTS STATE PLANE COORDINATE SYSTEM
 THIS MAP IS MAINTAINED FOR TAX ASSESSMENT PURPOSES ONLY.
 NO OTHER USE IS AUTHORIZED.

LEGEND

MAP MATCH LINE	---
STATE & TOWN LINE	---
PARCEL NUMBER	2222
LOT LINE	---
DENOTES COMMON OWNER	
SCALED DIMENSION	Σ
RECORD DIMENSION	100 S
PARCEL AREA	142.52
CEMETERY	18.2 A
HOUSE STREET NUMBER	↑
REVISED & REPRINTED BY	(200)
CARTOGRAPHIC ASSOCIATES, INC.	
LITTLETON, N.H. 03561	

BUILDING	
FENCE	
RAILROAD	
RETAINING WALL	
STONE WALL	
STREAM, RIVER	
LAKE, POND	
WETLANDS	

17	18	19
23	24A 24C 24B	25
28	29	30

KEY

TOWN OF UXBRIDGE
 WORCESTER COUNTY, MASSACHUSETTS
TAX ASSESSORS MAP
MAP - 24Dnw

SCALE: 1 INCH = 100 FEET



PARCEL	AREA	PARCEL	AREA
117	5760 F	1786	21344 F
127	2884 F	1787	8276 F
		1788	9813 F
		1789	6664 F
		1790	8118 F
		1791	6660 F
		1792	8534 F
		1793	8276 F
		1794	10019 F
714	14782 F		
735	14152 F		
737	3203 F		
738	3877 F		
744	3827 F	2312	13504 F
		2315	10634 F
		2322	10398 F
		2326	12592 F
797	7000 F		
798	7000 F		
918	7405 F	2535	7206 F
946	28038 F	2562	8880 F
		2599	15111 F
		2641	9583 F
987	20989 F		
1571	8308 F		
1574	9984 F		
1585	12197 F		
1588	15450 F		
1718	5227 F		
1725	7405 F		
1728	7405 F		
1729	7841 F		
1743	3961 F		
1745	15117 F		
1746	11474 F		
1749	6757 F		
1751	13886 F		
1753	9723 F		
1754	14738 F		
1795	8443 F		
1796	8443 F		
1799	10184 F		

PREPARED BY:
STONE & WEBSTER ENGINEERING CORPORATION
 245 SUMMER ST. BOSTON, MASSACHUSETTS

JOB NO.	ISSUE	APPROVED BY	DATE
16463	ORIGINAL	R.F. DONOVAN / W.E. HOLLAND	DEC. 31, 1987

NO.	APPROVED BY	DATE	NO.	APPROVED BY	DATE
1	DONOVAN / HOLLAND	DEC 31, 1988			
2	RICHARD F. DONOVAN	DEC 31, 1993			
3A	Richard F. Donovan	DEC 31, 1990			

PLANIMETRIC MAPPING PREPARED BY:
GEOD CORPORATION
 73 OAK RIDGE ROAD - OAK RIDGE, N.J. 07438
 FROM AERIAL PHOTOGRAPHY, DATED DEC. 1986

NOTES:
 GRID : MASSACHUSETTS STATE PLANE COORDINATE SYSTEM
 THIS MAP IS MAINTAINED FOR TAX ASSESSMENT PURPOSES ONLY.
 NO OTHER USE IS AUTHORIZED.

LEGEND

MAP MATCH LINE	---	BUILDING	
STATE & TOWN LINE	---	FENCE	
PARCEL NUMBER	2222	RAILROAD	
LOT LINE	Σ	RETAINING WALL	
DENOTES COMMON OWNER	Σ	STONE WALL	
SCALED DIMENSION	100 S	STREAM, RIVER	
RECORD DIMENSION	142.52	LAKE, POND	
PARCEL AREA	18.2 A	WETLANDS	
CEMETERY	†		
HOUSE STREET NUMBER (200)			
REVISED & REPRINTED BY			
CARTOGRAPHIC ASSOCIATES, INC.			
LITTLETON, N.H. 03561			

18	19	20
24	25	26
29	30	31

KEY

TOWN OF UXBRIDGE
 WORCESTER COUNTY, MASSACHUSETTS
 TAX ASSESSORS MAP
MAP - 25

SCALE: 1 INCH = 200 FEET



PREPARED BY:
STONE & WEBSTER ENGINEERING CORPORATION
 245 SUMMER ST. BOSTON, MASSACHUSETTS

JOB NO. 16463	ISSUE ORIGINAL	APPROVED BY R.F.DONOVAN/W.E.HOLLAND	DATE DEC. 31, 1987
REVISIONS			
NO.	APPROVED BY	DATE	NO.
1	DONOVAN / HOLLAND	DEC 31, 1988	
2	RICHARD F. DONOVAN	DEC 31, 1989	
3	<i>Richard F. Donovan</i>	DEC 31, 1990	

PLANIMETRIC MAPPING PREPARED BY:
GEOD CORPORATION
 73 OAK RIDGE ROAD-OAK RIDGE,N.J. 07438
 FROM AERIAL PHOTOGRAPHY, DATED DEC. 1986

NOTES:
 GRID : MASSACHUSETTS STATE PLANE COORDINATE SYSTEM
 THIS MAP IS MAINTAINED FOR TAX ASSESSMENT PURPOSES ONLY.
 NO OTHER USE IS AUTHORIZED.

LEGEND

MAP MATCH LINE	---
STATE & TOWN LINE	----
PARCEL NUMBER	2222
LOT LINE	---
DNOTES COMMON OWNER	Σ
SCALED DIMENSION	100 S
RECORD DIMENSION	142.52
PARCEL AREA	18.2 A
CEMETERY	+
HOUSE STREET NUMBER	(200)
REVISED & REPRINTED BY	CARTOGRAPHIC ASSOCIATES, INC.
LITTLETON, N.H. 03561	

BUILDING	
FENCE	
RAILROAD	
RETAINING WALL	
STONE WALL	
STREAM, RIVER	
LAKE, POND	
WETLANDS	

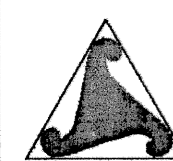
19	20	
25	26	
30	31	

KEY

TOWN OF UXBRIDGE
 WORCESTER COUNTY, MASSACHUSETTS
 TAX ASSESSORS MAP
MAP - 26


SCALE: 1 INCH = 200 FEET




PREPARED BY:
STONE & WEBSTER ENGINEERING CORPORATION
 245 SUMMER ST. BOSTON, MASSACHUSETTS

JOB NO.	ISSUE	APPROVED BY	DATE
16463	ORIGINAL	R.F. DONOVAN/W.E. HOLLAND	DEC. 31, 1987

REVISIONS					
NO.	APPROVED BY	DATE	NO.	APPROVED BY	DATE
1	DONOVAN / HOLLAND	DEC 31, 1988			
2	RICHARD F. DONOVAN	DEC 31, 1989			
3	<i>Richard F. Donovan</i>	DEC 31, 1990			


PLANIMETRIC MAPPING PREPARED BY:
GEOD CORPORATION
 73 OAK RIDGE ROAD-OAK RIDGE, N.J. 07438
 FROM AERIAL PHOTOGRAPHY, DATED DEC. 1986

NOTES:
 GRID : MASSACHUSETTS STATE PLANE COORDINATE SYSTEM
 THIS MAP IS MAINTAINED FOR TAX ASSESSMENT PURPOSES ONLY.
 NO OTHER USE IS AUTHORIZED.

LEGEND

MAP MATCH LINE	---
STATE & TOWN LINE	----
PARCEL NUMBER	2222
LOT LINE	---
DENOTES COMMON OWNER	
SCALED DIMENSION	100 S
RECORD DIMENSION	142.52
PARCEL AREA	18.2 A
CEMETERY	†
HOUSE STREET NUMBER	(200)
REVISED & REPRINTED BY	
CARTOGRAPHIC ASSOCIATES, INC.	
LITTLETON, N.H. 03561	

BUILDING	
FENCE	
RAILROAD	
RETAINING WALL	
STONE WALL	
STREAM, RIVER	
LAKE, POND	
WETLANDS	

21	22	23
	27	28
	32	33

KEY

TOWN OF UXBRIDGE
 WORCESTER COUNTY, MASSACHUSETTS
TAX ASSESSORS MAP
MAP -27

200 0 200 400
 SCALE: 1 INCH = 200 FEET



PREPARED BY:
STONE & WEBSTER ENGINEERING CORPORATION
 245 SUMMER ST. BOSTON, MASSACHUSETTS

JOB NO.	ISSUE	APPROVED BY	DATE		
16463	ORIGINAL	R.F. DONOVAN/W.E. HOLLAND	DEC. 31, 1987		
REVISIONS					
NO.	APPROVED BY	DATE	NO.	APPROVED BY	DATE
1	DONOVAN / HOLLAND	DEC 31, 1988			
2	RICHARD F. DONOVAN	DEC 31, 1989			
3	<i>Richard F. Donovan</i>	DEC 31, 1990			

PLANIMETRIC MAPPING PREPARED BY:
GEOD CORPORATION
 73 OAK RIDGE ROAD-OAK RIDGE, N.J. 07439
 FROM AERIAL PHOTOGRAPHY, DATED DEC. 1986

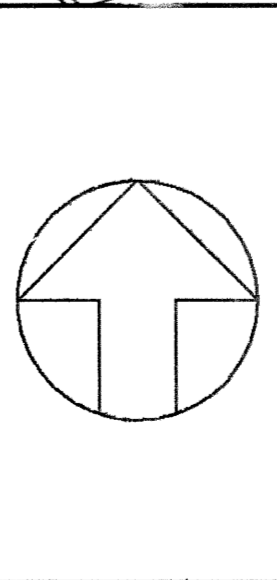
NOTES:
 GRID : MASSACHUSETTS STATE COORDINATE SYSTEM
 THIS MAP IS MAINTAINED FOR TAX ASSESSMENT PURPOSES ONLY.
 NO OTHER USE IS AUTHORIZED.

MAP MATCH LINE
 STATE & TOWN LINE
 PARCEL NUMBER
 LOT LINE

DENOTES COMMON OWNER
 SCALED DIMENSION
 RECORD DIMENSION
 PARCEL AREA
 CEMETERY
 HOUSE STREET NUMBER
 REVISED & REPRINTED BY
CARTOGRAPHIC ASSOCIATES, INC.
 LITTLETON, N.H. 03561

LEGEND

- BUILDING
- FENCE
- RAILROAD
- RETAINING WALL
- STONE WALL
- STREAM, RIVER
- LAKE, POND
- WETLANDS

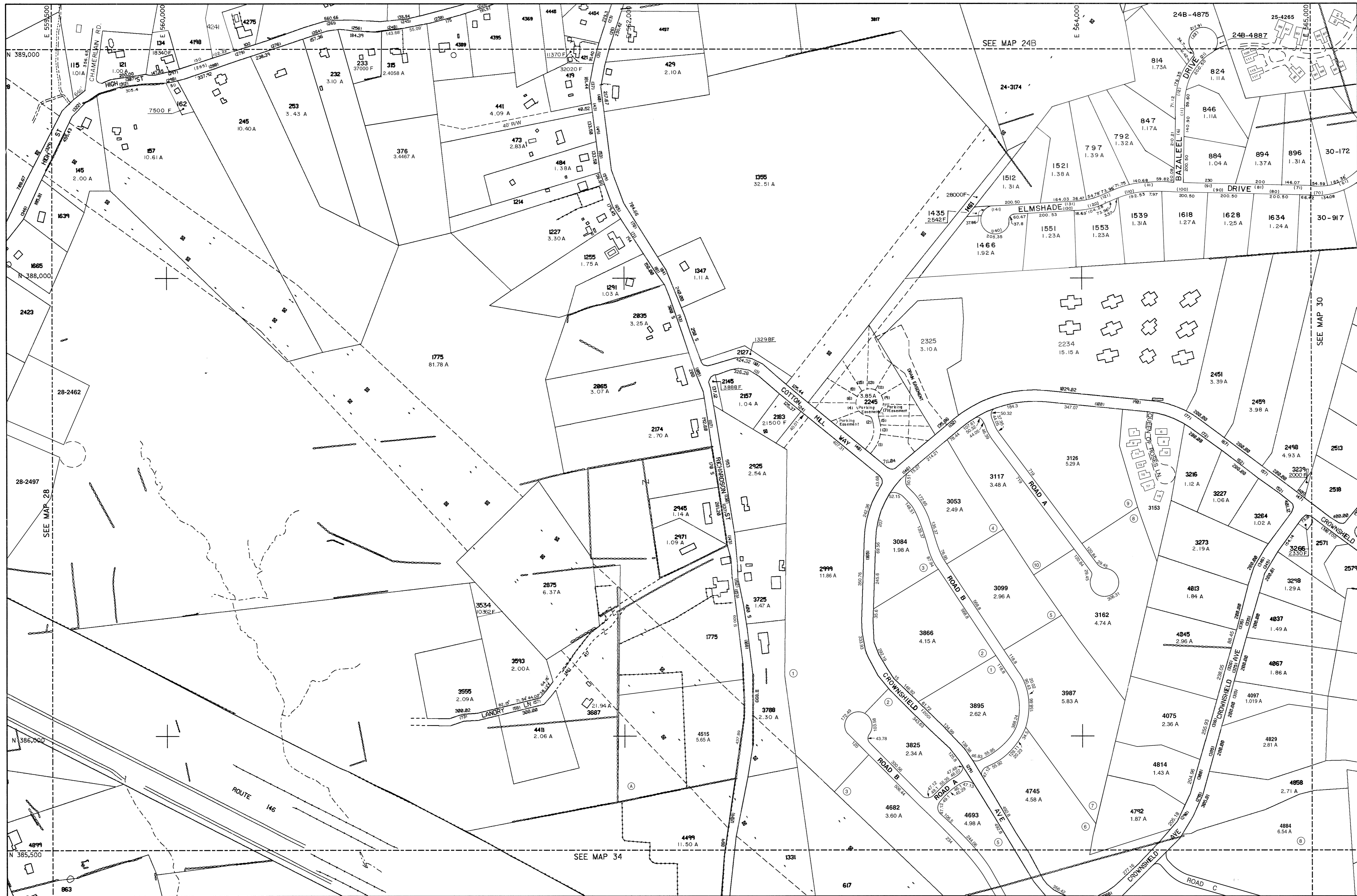


22	23	24
27	28	29
32	33	34

KEY

TOWN OF UXBRIDGE
 WORCESTER COUNTY, MASSACHUSETTS
 TAX ASSESSORS MAP
MAP - 28

200 0 200 400
 SCALE: 1 INCH = 200 FEET



PREPARED BY:
STONE & WEBSTER ENGINEERING CORPORATION
 245 SUMMER ST. BOSTON, MASSACHUSETTS

JOB NO.	ISSUE	APPROVED BY	DATE		
16463	ORIGINAL	R.F. DONOVAN/W.E. HOLLAND	DEC. 31, 1987		
REVISIONS					
NO.	APPROVED BY	DATE	NO.	APPROVED BY	DATE
1	DONOVAN / HOLLAND	DEC 31, 1988			
2	RICHARD F. DONOVAN	DEC 31, 1989			
3A	<i>Richard F. Donovan</i>	DEC 31, 1990			

PLANIMETRIC MAPPING PREPARED BY:
GEOD CORPORATION
 73 OAK RIDGE ROAD-OAK RIDGE, N.J. 07438
 FROM AERIAL PHOTOGRAPHY, DATED DEC. 1986

NOTES:
 GRID: MASSACHUSETTS STATE PLANE COORDINATE SYSTEM
 THIS MAP IS MAINTAINED FOR TAX ASSESSMENT PURPOSES ONLY.
 NO OTHER USE IS AUTHORIZED.

MAP MATCH LINE
 STATE & TOWN LINE
 PARCEL NUMBER
 LOT LINE

DENOTES COMMON OWNER
 SCALED DIMENSION
 RECORD DIMENSION
 PARCEL AREA
 CEMETERY
 HOUSE STREET NUMBER (200)

REVISED & REPRINTED BY
CARTOGRAPHIC ASSOCIATES, INC.
 LITTLETON, N.H. 03561

LEGEND

- BUILDING
- FENCE
- RAILROAD
- RETAINING WALL
- STONE WALL
- STREAM, RIVER
- LAKE, POND
- WETLANDS

23	24	25
28	29	30
33	34	35

KEY

TOWN OF UXBRIDGE
 WORCESTER COUNTY, MASSACHUSETTS
 TAX ASSESSORS MAP
MAP - 29

200 0 200 400
 SCALE: 1 INCH = 200 FEET

MODEL: LUXMP29.DGN



PREPARED BY:
STONE & WEBSTER ENGINEERING CORPORATION
 245 SUMMER ST. BOSTON, MASSACHUSETTS

JOB NO. 16463	ISSUE ORIGINAL	APPROVED BY R.F.DONOVAN/W.E.HOLLAND	DATE DEC. 31, 1987		
REVISIONS					
NO.	APPROVED BY	DATE	NO.	APPROVED BY	DATE
1	DONOVAN / HOLLAND	DEC 31, 1988			
2	RICHARD F. DONOVAN	DEC 31, 1989			
3A	<i>Richard F. Donovan</i>	DEC 31, 1990			

PLANIMETRIC MAPPING PREPARED BY:
GEOD CORPORATION
 73 OAK RIDGE ROAD-OAK RIDGE, N.J. 07438
 FROM AERIAL PHOTOGRAPHY, DATED DEC. 1986

NOTES:
 GRID : MASSACHUSETTS STATE PLANE COORDINATE SYSTEM
 THIS MAP IS MAINTAINED FOR TAX ASSESSMENT PURPOSES ONLY.
 NO OTHER USE IS AUTHORIZED.

MAP MATCH LINE
 STATE & TOWN LINE
 PARCEL NUMBER
 LOT LINE

DENOTES COMMON OWNER
 SCALED DIMENSION
 RECORD DIMENSION
 PARCEL AREA
 CEMETERY
 HOUSE STREET NUMBER
 REVISED & REPRINTED BY
CARTOGRAPHIC ASSOCIATES, INC.
 LITTLETON, N.H. 03561

LEGEND

BUILDING	
FENCE	
RAILROAD	
RETAINING WALL	
STONE WALL	
STREAM, RIVER	
LAKE, POND	
WETLANDS	

24	25	26
29	30	31
34	35	36

KEY

TOWN OF UXBRIDGE
 WORCESTER COUNTY, MASSACHUSETTS
 TAX ASSESSORS MAP
MAP - 30

200 0 200 400
 SCALE: 1 INCH = 200 FEET



PREPARED BY:
STONE & WEBSTER ENGINEERING CORPORATION
 245 SUMMER ST. BOSTON, MASSACHUSETTS

JOB NO. 16463	ISSUE ORIGINAL	APPROVED BY R.F.DONOVAN/W.E.HOLLAND	DATE DEC. 31, 1987		
REVISIONS					
NO.	APPROVED BY	DATE	NO.	APPROVED BY	DATE
1	DONOVAN / HOLLAND	DEC 31, 1988			
2	RICHARD F. DONOVAN	DEC 31, 1989			
3	Richard F. Donovan	DEC 31, 1990			

PLANIMETRIC MAPPING PREPARED BY:
GEOD CORPORATION
 73 OAK RIDGE ROAD-OAK RIDGE, N.J. 07438
 FROM AERIAL PHOTOGRAPHY, DATED DEC. 1986

NOTES:
 GRID : MASSACHUSETTS STATE PLANE COORDINATE SYSTEM
 THIS MAP IS MAINTAINED FOR TAX ASSESSMENT PURPOSES ONLY.
 NO OTHER USE IS AUTHORIZED.

LEGEND

MAP MATCH LINE	---	BUILDING	
STATE & TOWN LINE	----	FENCE	
PARCEL NUMBER	2222	RAILROAD	
LOT LINE	----	RETAINING WALL	
DENOTES COMMON OWNER	Σ	STONE WALL	
SCALED DIMENSION	100 S	STREAM, RIVER	
RECORD DIMENSION	142.52	LAKE, POND	
PARCEL AREA	18.2 A	CEMETERY	
HOUSE STREET NUMBER	(200)	WETLANDS	

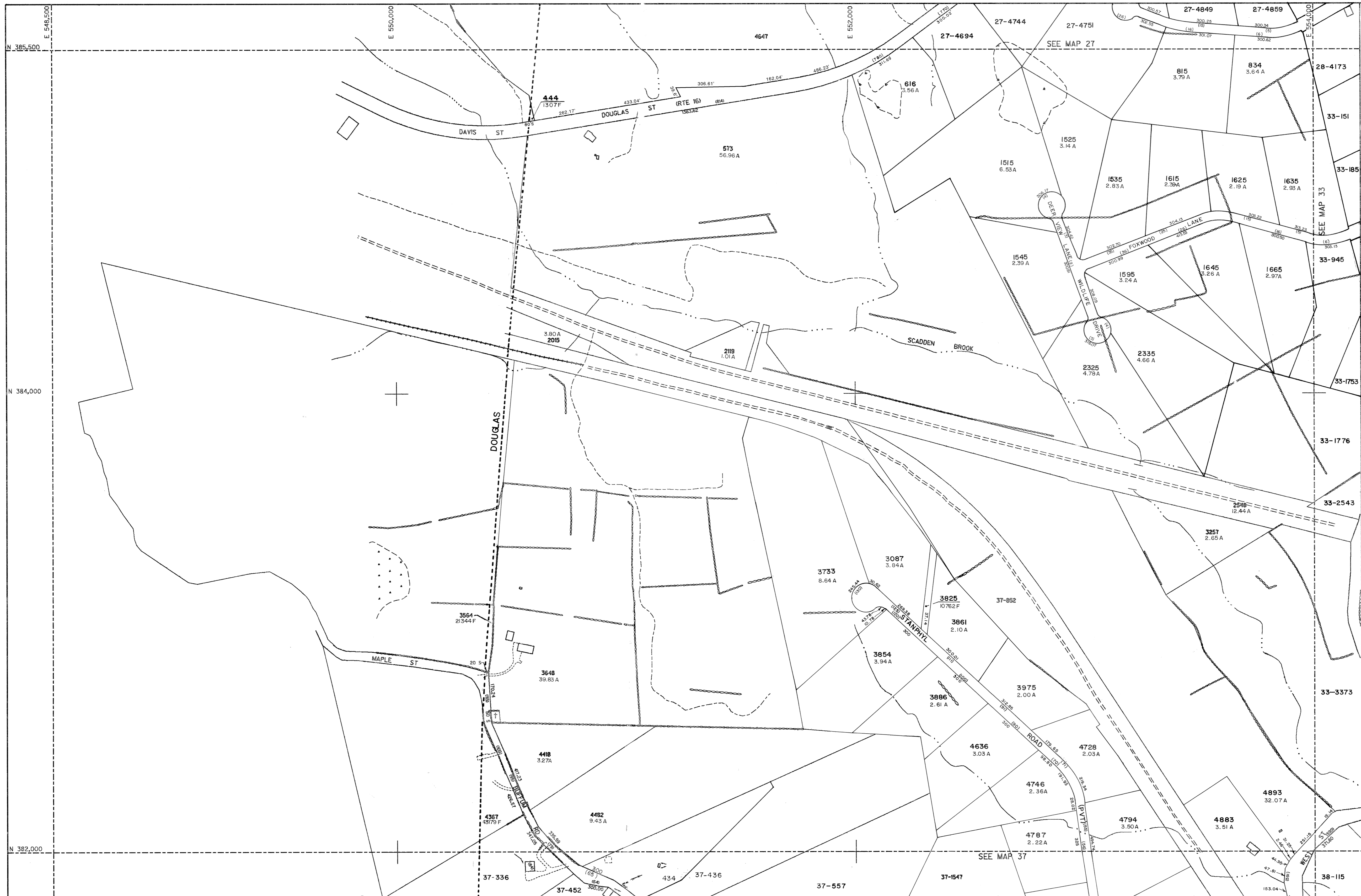
REVISED & REPRINTED BY:
CARTOGRAPHIC ASSOCIATES, INC.
 LITTLETON, N.H. 03561


25	26
30	31
35	36

KEY


TOWN OF UXBRIDGE
 WORCESTER COUNTY, MASSACHUSETTS
 TAX ASSESSORS MAP
MAP - 31

200 0 200 400
 SCALE: 1 INCH = 200 FEET




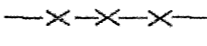







PREPARED BY:
STONE & WEBSTER ENGINEERING CORPORATION
 245 SUMMER ST. BOSTON, MASSACHUSETTS

JOB NO.	ISSUE	APPROVED BY	DATE		
16463	ORIGINAL	R.F.DONOVAN/W.E.HOLLAND	DEC. 31, 1987		
REVISIONS					
NO.	APPROVED BY	DATE	NO.	APPROVED BY	DATE
1	DONOVAN / HOLLAND	DEC 31, 1988			
2	RICHARD F. DONOVAN	DEC 31, 1985			
3	<i>Richard F. Donovan</i>	DEC 31, 1990			


PLANIMETRIC MAPPING PREPARED BY:
GEOD CORPORATION
 73 OAK RIDGE ROAD-OAK RIDGE, N.J. 07438
 FROM AERIAL PHOTOGRAPHY, DATED DEC. 1986

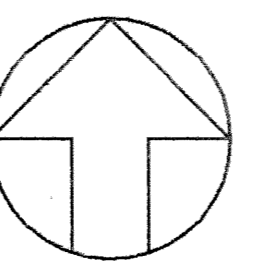
NOTES:
 GRID : MASSACHUSETTS STATE PLANE COORDINATE SYSTEM
 THIS MAP IS MAINTAINED FOR TAX ASSESSMENT PURPOSES ONLY.
 NO OTHER USE IS AUTHORIZED.

LEGEND


MAP MATCH LINE	---	BUILDING	
STATE & TOWN LINE	---	FENCE	
PARCEL NUMBER	2222	RAILROAD	
LOT LINE	---	RETAINING WALL	
DENOTES COMMON OWNER	S	STONE WALL	
SCALED DIMENSION	100 S	STREAM, RIVER	
RECORD DIMENSION	142.52	LAKE, POND	
PARCEL AREA	18.2 A	WETLANDS	
CEMETERY	†		
HOUSE STREET NUMBER	(200)		
REVISED & REPRINTED BY			
CARTOGRAPHIC ASSOCIATES, INC.			
LITTLETON, N.H. 03561			

	27	28
	32	33
	37	38

KEY



TOWN OF UXBRIDGE
 WORCESTER COUNTY, MASSACHUSETTS
TAX ASSESSORS MAP
MAP - 32



SCALE: 1 INCH = 200 FEET



PREPARED BY:
STONE & WEBSTER ENGINEERING CORPORATION
 245 SUMMER ST. BOSTON, MASSACHUSETTS

JOB NO.	ISSUE	APPROVED BY	DATE		
16463	ORIGINAL	R.F. DONOVAN/W.E. HOLLAND	DEC. 31, 1987		
REVISIONS					
NO.	APPROVED BY	DATE	NO.	APPROVED BY	DATE
1	DONOVAN / HOLLAND	DEC 31, 1988			
2	RICHARD F. DONOVAN	DEC 31, 1989			
3	Richard F. Donovan	DEC 31, 1990			

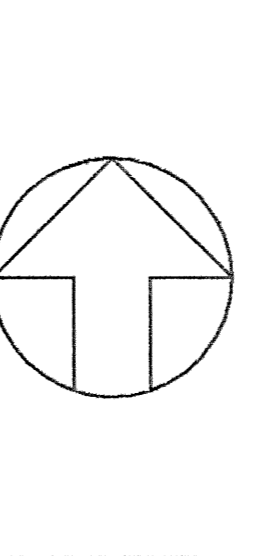
PLANIMETRIC MAPPING PREPARED BY:
GEOD CORPORATION
 73 OAK RIDGE ROAD-OAK RIDGE, N.J. 07438
 FROM AERIAL PHOTOGRAPHY, DATED DEC. 1986

NOTES:
 GRID : MASSACHUSETTS STATE PLANE COORDINATE SYSTEM
 THIS MAP IS MAINTAINED FOR TAX ASSESSMENT PURPOSES ONLY.
 NO OTHER USE IS AUTHORIZED.

LEGEND

MAP MATCH LINE	---
STATE & TOWN LINE	----
PARCEL NUMBER	2222
LOT LINE	---
DENOTES COMMON OWNER	
SCALED DIMENSION	100 S
RECORD DIMENSION	142.52
PARCEL AREA	18.2 A
CEMETERY	↑
HOUSE STREET NUMBER	(200)
REVISED & REPRINTED BY	
CARTOGRAPHIC ASSOCIATES, INC.	
LITTLETON, N.H. 03561	

BUILDING	
FENCE	
RAILROAD	
RETAINING WALL	
STONE WALL	
STREAM, RIVER	
LAKE, POND	
WETLANDS	



28	29	30
33	34	35
38	39	40

KEY

TOWN OF UXBRIDGE
 WORCESTER COUNTY, MASSACHUSETTS
 TAX ASSESSORS MAP
MAP - 34

200 0 200 400
 SCALE: 1 INCH = 200 FEET



PARCEL	AREA
451	7680
452	9302

PREPARED BY:
STONE & WEBSTER ENGINEERING CORPORATION
 245 SUMMER ST. BOSTON, MASSACHUSETTS

JOB NO. 16463	ISSUE ORIGINAL	APPROVED BY R.F. DONOVAN/W.E. HOLLAND	DATE DEC. 31, 1987
REVISIONS			
NO.	APPROVED BY	DATE	NO.
1	DONOVAN / HOLLAND	DEC 31, 1988	
2	RICHARD F. DONOVAN	DEC 31, 1988	
3A	Richard F. Donovan	DEC 31, 1990	

PLANIMETRIC MAPPING PREPARED BY:
GEOD CORPORATION
 73 OAK RIDGE ROAD-OAK RIDGE, N.J. 07438
 FROM AERIAL PHOTOGRAPHY, DATED DEC. 1986

NOTES:
 GRID: MASSACHUSETTS STATE PLANE COORDINATE SYSTEM
 THIS MAP IS MAINTAINED FOR TAX ASSESSMENT PURPOSES ONLY.
 NO OTHER USE IS AUTHORIZED.

LEGEND

MAP MATCH LINE	---
STATE & TOWN LINE	---
PARCEL NUMBER	2222
LOT LINE	---
DENOTES COMMON OWNER	Σ
SCALED DIMENSION	100 S
RECORD DIMENSION	142.52
PARCEL AREA	18.2 A
CEMETERY	↑
HOUSE STREET NUMBER	(200)
REVISED & REPRINTED BY	
CARTOGRAPHIC ASSOCIATES, INC.	
LITTLETON, N.H. 03561	


29	30	31
34	35	36
39	40	41

KEY

TOWN OF UXBRIDGE
 WORCESTER COUNTY, MASSACHUSETTS
 TAX ASSESSORS MAP
MAP - 35


200 0 200 400
 SCALE: 1 INCH = 200 FEET




PREPARED BY:
STONE & WEBSTER ENGINEERING CORPORATION
 245 SUMMER ST. BOSTON, MASSACHUSETTS

JOB NO.	ISSUE	APPROVED BY	DATE
16463	ORIGINAL	R.F.DONOVAN/W.E.HOLLAND	DEC. 31, 1987

REVISIONS					
NO.	APPROVED BY	DATE	NO.	APPROVED BY	DATE
1	DONOVAN / HOLLAND	DEC 31, 1988			
2	RICHARD F. DONOVAN	DEC 31, 1989			
3	<i>Richard F. Donovan</i>	DEC 31, 1990			



PLANIMETRIC MAPPING PREPARED BY:
GEOD CORPORATION
 73 OAK RIDGE ROAD-OAK RIDGE, N.J. 07438
 FROM AERIAL PHOTOGRAPHY, DATED DEC. 1986

NOTES:
 GRID : MASSACHUSETTS STATE PLANE COORDINATE SYSTEM
 THIS MAP IS MAINTAINED FOR TAX ASSESSMENT PURPOSES ONLY.
 NO OTHER USE IS AUTHORIZED.

LEGEND

MAP MATCH LINE	---
STATE & TOWN LINE	----
PARCEL NUMBER	2222
LOT LINE	---
DENOTES COMMON OWNER SCALED DIMENSION RECORD DIMENSION PARCEL AREA CEMETERY HOUSE STREET NUMBER REVISED & REPRINTED BY CARTOGRAPHIC ASSOCIATES, INC. LITTLETON, N.H. 03561	S 100 S 142.52 18.2 A † (200) (200)

BUILDING	
FENCE	
RAILROAD	
RETAINING WALL	
STONE WALL	
STREAM, RIVER	
LAKE, POND	
WETLANDS	

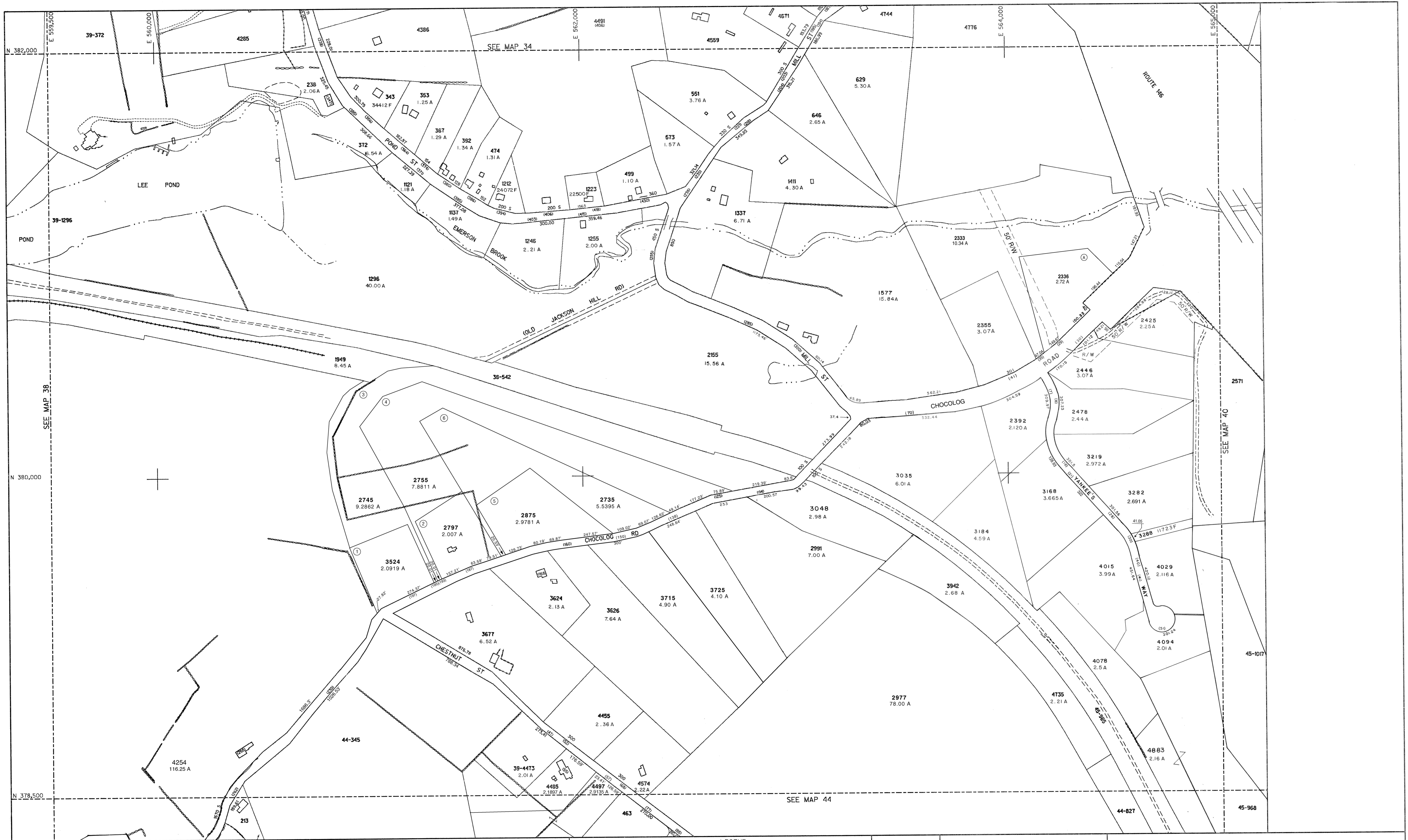


32	33
37	38
42	43

KEY

TOWN OF UXBRIDGE
 WORCESTER COUNTY, MASSACHUSETTS
TAX ASSESSORS MAP
MAP - 37

200 0 200 400
 SCALE: 1 INCH = 200 FEET



PREPARED BY:
STONE & WEBSTER ENGINEERING CORPORATION
 245 SUMMER ST. BOSTON, MASSACHUSETTS

JOB NO.	ISSUE	APPROVED BY	DATE
16463	ORIGINAL	R.F. DONOVAN/W.E. HOLLAND	DEC. 31, 1987

REVISIONS					
NO.	APPROVED BY	DATE	NO.	APPROVED BY	DATE
1	DONOVAN / HOLLAND	DEC 31, 1988			
2	RICHARD F. DONOVAN	DEC 31, 1989			
3	Richard F. Donovan	DEC 31, 1990			

PLANIMETRIC MAPPING PREPARED BY:
GEOD CORPORATION
 73 OAK RIDGE ROAD-OAK RIDGE, N.J. 07438
 FROM AERIAL PHOTOGRAPHY, DATED DEC. 1986

NOTES:
 GRID : MASSACHUSETTS STATE PLANE COORDINATE SYSTEM
 THIS MAP IS MAINTAINED FOR TAX ASSESSMENT PURPOSES ONLY.
 NO OTHER USE IS AUTHORIZED.

LEGEND

MAP MATCH LINE	---	BUILDING	
STATE & TOWN LINE	---	FENCE	
PARCEL NUMBER	2222	RAILROAD	
LOT LINE	---	RETAINING WALL	
DENOTES COMMON OWNER	S	STONE WALL	
SCALED DIMENSION	100 S	STREAM, RIVER	
RECORD DIMENSION	142.52	LAKE, POND	
PARCEL AREA	18.2 A	WETLANDS	
CEMETERY	↑		
HOUSE STREET NUMBER	(200)		
REVISED & REPRINTED BY			
CARTOGRAPHIC ASSOCIATES, INC.			
LITTLETON, N.H. 03561			

33	34	35
38	39	40
43	44	45

KEY

TOWN OF UXBRIDGE
 WORCESTER COUNTY, MASSACHUSETTS
 TAX ASSESSORS MAP
MAP - 39

200 0 200 400
 SCALE: 1 INCH = 200 FEET



PREPARED BY:
STONE & WEBSTER ENGINEERING CORPORATION
 245 SUMMER ST. BOSTON, MASSACHUSETTS

JOB NO.	ISSUE	APPROVED BY	DATE
16463	ORIGINAL	R.F.DONOVAN/W.E.HOLLAND	DEC. 31, 1987

NO.	APPROVED BY	DATE	NO.	APPROVED BY	DATE
1	DONOVAN / HOLLAND	DEC 31, 1988			
2	RICHARD F. DONOVAN	DEC 31, 1989			
3A	Richard F. Donovan	DEC 31, 1990			

PLANIMETRIC MAPPING PREPARED BY:
GEOD CORPORATION
 73 OAK RIDGE ROAD-OAK RIDGE,N.J. 07438
 FROM AERIAL PHOTOGRAPHY, DATED DEC. 1986

NOTES:
 GRID : MASSACHUSETTS STATE PLANE COORDINATE SYSTEM
 THIS MAP IS MAINTAINED FOR TAX ASSESSMENT PURPOSES ONLY.
 NO OTHER USE IS AUTHORIZED.

MAP MATCH LINE
 STATE & TOWN LINE
 PARCEL NUMBER
 LOT LINE
 DENOTES COMMON OWNER
 SCALED DIMENSION
 RECORD DIMENSION
 PARCEL AREA
 CEMETERY
 HOUSE STREET NUMBER (200)
 REVISED & REPRINTED BY
CARTOGRAPHIC ASSOCIATES, INC.
 LITTLETON, N.H. 03561

LEGEND

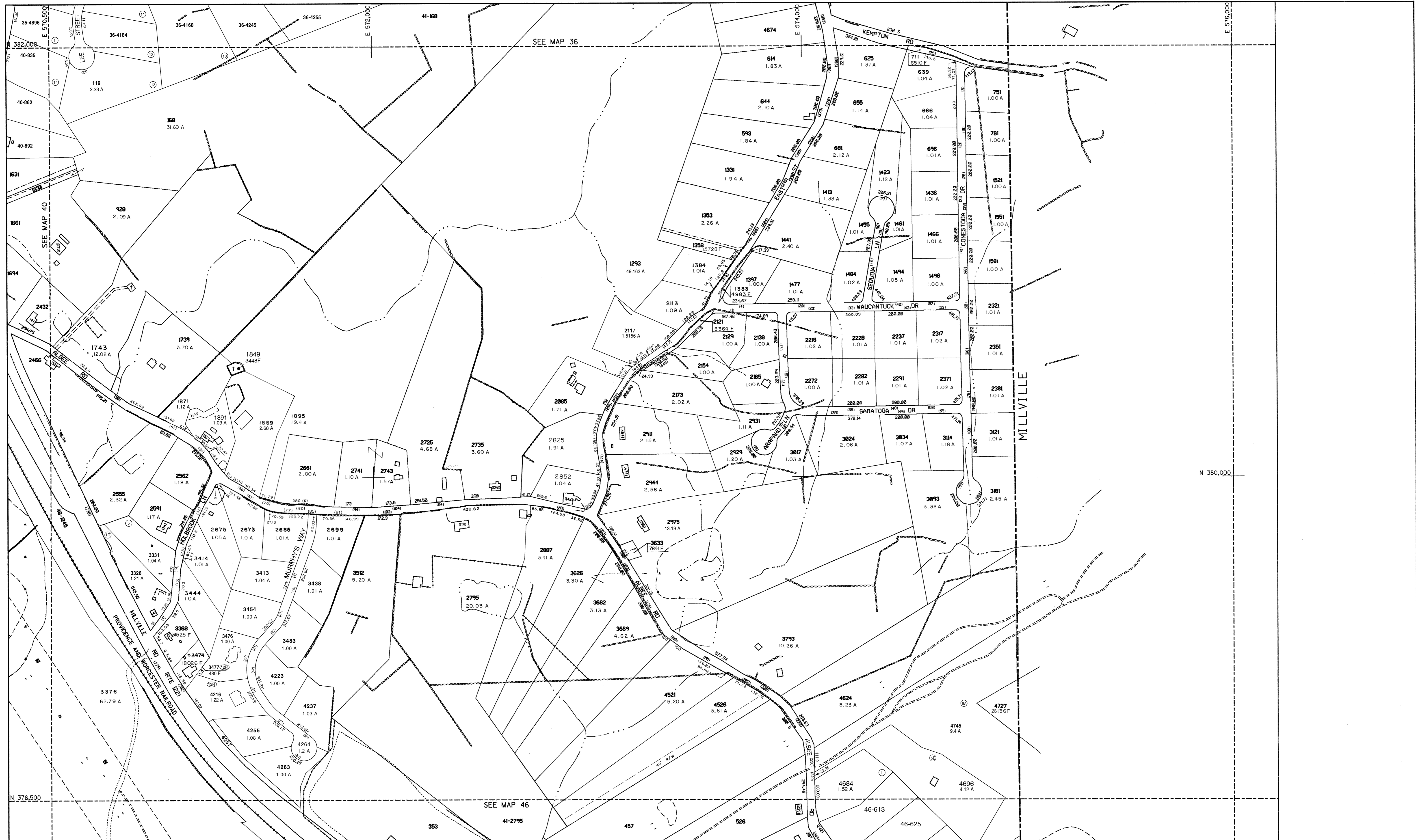
---	2222	BUILDING	
---	100 S	FENCE	
---	142.52	RAILROAD	
---	18.2 A	RETAINING WALL	
---		STONE WALL	
---		STREAM, RIVER	
---		LAKE, POND	
---		WETLANDS	


34	35	36
39	40	41
44	45	46

KEY


TOWN OF UXBRIDGE
 WORCESTER COUNTY, MASSACHUSETTS
 TAX ASSESSORS MAP
MAP - 40

SCALE: 1 INCH = 200 FEET




PREPARED BY:
STONE & WEBSTER ENGINEERING CORPORATION
 245 SUMMER ST. BOSTON, MASSACHUSETTS

JOB NO. 16463	ISSUE ORIGINAL	APPROVED BY R.F. DONOVAN/W.E. HOLLAND	DATE DEC. 31, 1987		
REVISIONS					
NO.	APPROVED BY	DATE	NO.	APPROVED BY	DATE
1	DONOVAN / HOLLAND	DEC 31, 1988			
2	RICHARD F. DONOVAN	DEC 31, 1989			
3A	Richard F. Donovan	DEC 31, 1990			


PLANIMETRIC MAPPING PREPARED BY:
GEOD CORPORATION
 73 OAK RIDGE ROAD-OAK RIDGE, N.J. 07438
 FROM AERIAL PHOTOGRAPHY, DATED DEC. 1986

NOTES:
 GRID: MASSACHUSETTS STATE PLANE COORDINATE SYSTEM
 THIS MAP IS MAINTAINED FOR TAX ASSESSMENT PURPOSES ONLY.
 NO OTHER USE IS AUTHORIZED.

MAP MATCH LINE - - - - -
STATE & TOWN LINE - - - - -
PARCEL NUMBER 2222
LOT LINE - - - - -
DENOTES COMMON OWNER ∑
SCALED DIMENSION 100 S
RECORD DIMENSION 142.52
PARCEL AREA 18.2 A
CEMETERY (20)
HOUSE STREET NUMBER (20)
 REVISED & REPRINTED BY
CARTOGRAPHIC ASSOCIATES, INC.
 LITTLETON, N.H. 03561


LEGEND

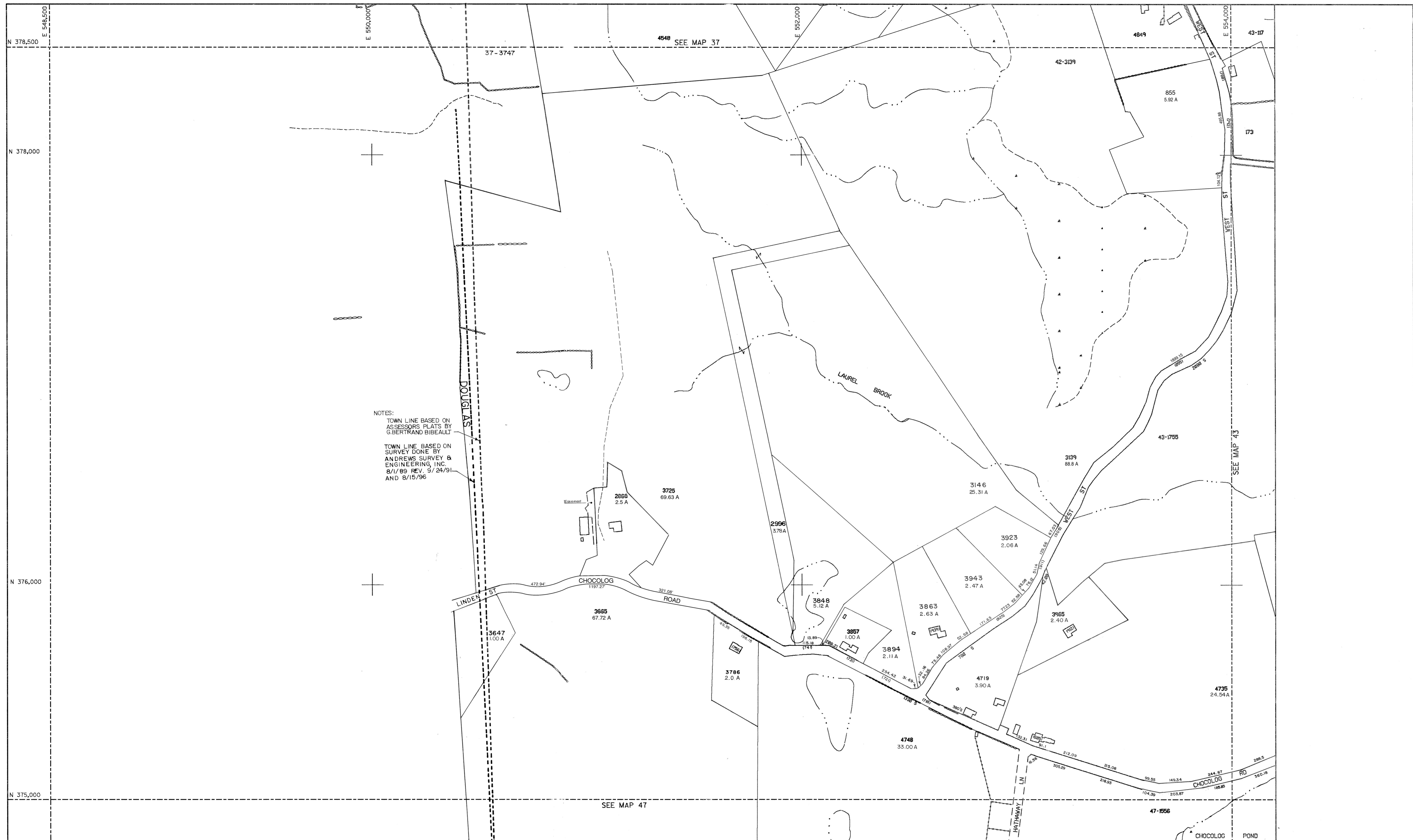
BUILDING	
FENCE	
RAILROAD	
RETAINING WALL	
STONE WALL	
STREAM, RIVER	
LAKE, POND	
WETLANDS	

35	36
40	(41)
45	46

KEY

TOWN OF UXBRIDGE
 WORCESTER COUNTY, MASSACHUSETTS
TAX ASSESSORS MAP
MAP - 41


 SCALE: 1 INCH = 200 FEET



NOTES:
 TOWN LINE BASED ON ASSESSORS PLATS BY G. BERTRAND BIBEALTY
 TOWN LINE BASED ON SURVEY DONE BY ANDREWS SURVEY & ENGINEERING, INC. 8/1/89 REV. 9/24/91 AND 8/15/96

PREPARED BY:
STONE & WEBSTER ENGINEERING CORPORATION
 245 SUMMER ST. BOSTON, MASSACHUSETTS

JOB NO.	ISSUE	APPROVED BY	DATE		
16463	ORIGINAL	R.F. DONOVAN / W.E. HOLLAND	DEC. 31, 1987		
REVISIONS					
NO.	APPROVED BY	DATE	NO.	APPROVED BY	DATE
1	DONOVAN / HOLLAND	DEC 31, 1988			
2	RICHARD F. DONOVAN	DEC 31, 1989			
3A	<i>Richard F. Donovan</i>	DEC 31, 1990			

PLANIMETRIC MAPPING PREPARED BY:
GEOD CORPORATION
 73 OAK RIDGE ROAD-OAK RIDGE, N.J. 07438
 FROM AERIAL PHOTOGRAPHY, DATED DEC. 1986

NOTES:
 GRID : MASSACHUSETTS STATE PLANE COORDINATE SYSTEM
 THIS MAP IS MAINTAINED FOR TAX ASSESSMENT PURPOSES ONLY.
 NO OTHER USE IS AUTHORIZED.

LEGEND

MAP MATCH LINE	---
STATE & TOWN LINE	----
PARCEL NUMBER	2222
LOT LINE	----
DENOTES COMMON OWNER	Σ
SCALED DIMENSION	100 S
RECORD DIMENSION	142.52
PARCEL AREA	18.2 A
CEMETERY	†
HOUSE STREET NUMBER	(200)
REVISED & REPRINTED BY:	
CARTOGRAPHIC ASSOCIATES, INC.	
LITTLETON, N.H. 03561	

BUILDING	
FENCE	
RAILROAD	
RETAINING WALL	
STONE WALL	
STREAM, RIVER	
LAKE, POND	
WETLANDS	

	37	38
	42	43
	47	48

KEY

TOWN OF UXBRIDGE
 WORCESTER COUNTY, MASSACHUSETTS
 TAX ASSESSORS MAP
MAP - 42

SCALE: 1 INCH = 200 FEET



PREPARED BY:
STONE & WEBSTER ENGINEERING CORPORATION
 245 SUMMER ST. BOSTON, MASSACHUSETTS

JOB NO.	ISSUE	APPROVED BY	DATE		
16463	ORIGINAL	R.F. DONOVAN/W.E. HOLLAND	DEC. 31, 1987		
REVISIONS					
NO.	APPROVED BY	DATE	NO.	APPROVED BY	DATE
1	DONOVAN / HOLLAND	DEC 31, 1988			
2	RICHARD F. DONOVAN	DEC 31, 1989			
3	<i>Richard F. Donovan</i>	DEC 31, 1990			

PLANIMETRIC MAPPING PREPARED BY:
GEOD CORPORATION
 73 OAK RIDGE ROAD-OAK RIDGE, N.J. 07438
 FROM AERIAL PHOTOGRAPHY, DATED DEC. 1986

NOTES:
 GRID : MASSACHUSETTS STATE PLANE COORDINATE SYSTEM
 THIS MAP IS MAINTAINED FOR TAX ASSESSMENT PURPOSES ONLY.
 NO OTHER USE IS AUTHORIZED.

MAP MATCH LINE
 STATE & TOWN LINE
 PARCEL NUMBER 2222
 LOT LINE

DENOTES COMMON OWNER
 SCALED DIMENSION 100 S
 RECORD DIMENSION 142.52
 PARCEL AREA 18.2 A
 CEMETERY
 HOUSE STREET NUMBER (200)
 REVISED & REPRINTED BY
CARTOGRAPHIC ASSOCIATES, INC.
 LITTLETON, N.H. 03561

LEGEND

- BUILDING
- FENCE
- RAILROAD
- RETAINING WALL
- STONE WALL
- STREAM, RIVER
- LAKE, POND
- WETLANDS

37	38	39
42	43	44
47	48	49

KEY

TOWN OF UXBRIDGE
 WORCESTER COUNTY, MASSACHUSETTS
 TAX ASSESSORS MAP
MAP - 43

200 0 200 400
 SCALE: 1 INCH = 200 FEET



PREPARED BY:
STONE & WEBSTER ENGINEERING CORPORATION
 245 SUMMER ST. BOSTON, MASSACHUSETTS

JOB NO.	ISSUE	APPROVED BY	DATE		
16463	ORIGINAL	R.F. DONOVAN / W.E. HOLLAND	DEC. 31, 1987		
REVISIONS					
NO.	APPROVED BY	DATE	NO.	APPROVED BY	DATE
1	DONOVAN / HOLLAND	DEC 31, 1988			
2	RICHARD F. DONOVAN	DEC 31, 1989			
3A	<i>Richard F. Donovan</i>	DEC 31, 1990			

PLANIMETRIC MAPPING PREPARED BY:
GEOD CORPORATION
 73 OAK RIDGE ROAD - OAK RIDGE, N.J. 07438
 FROM AERIAL PHOTOGRAPHY, DATED DEC. 1986

NOTES:
 GRID : MASSACHUSETTS STATE PLANE COORDINATE SYSTEM
 THIS MAP IS MAINTAINED FOR TAX ASSESSMENT PURPOSES ONLY.
 NO OTHER USE IS AUTHORIZED.

LEGEND

MAP MATCH LINE	---
STATE & TOWN LINE	----
PARCEL NUMBER	2222
LOT LINE	----
DENOTES COMMON OWNER	Σ
SCALED DIMENSION	100 S
RECORD DIMENSION	142.52
PARCEL AREA	18.2 A
CEMETERY	†
HOUSE STREET NUMBER	(200)
REVISED & REPRINTED BY	CARTOGRAPHIC ASSOCIATES, INC.
LITTLETON, N.H. 03561	

BUILDING	
FENCE	
RAILROAD	
RETAINING WALL	
STONE WALL	
STREAM, RIVER	
LAKE, POND	
WETLANDS	

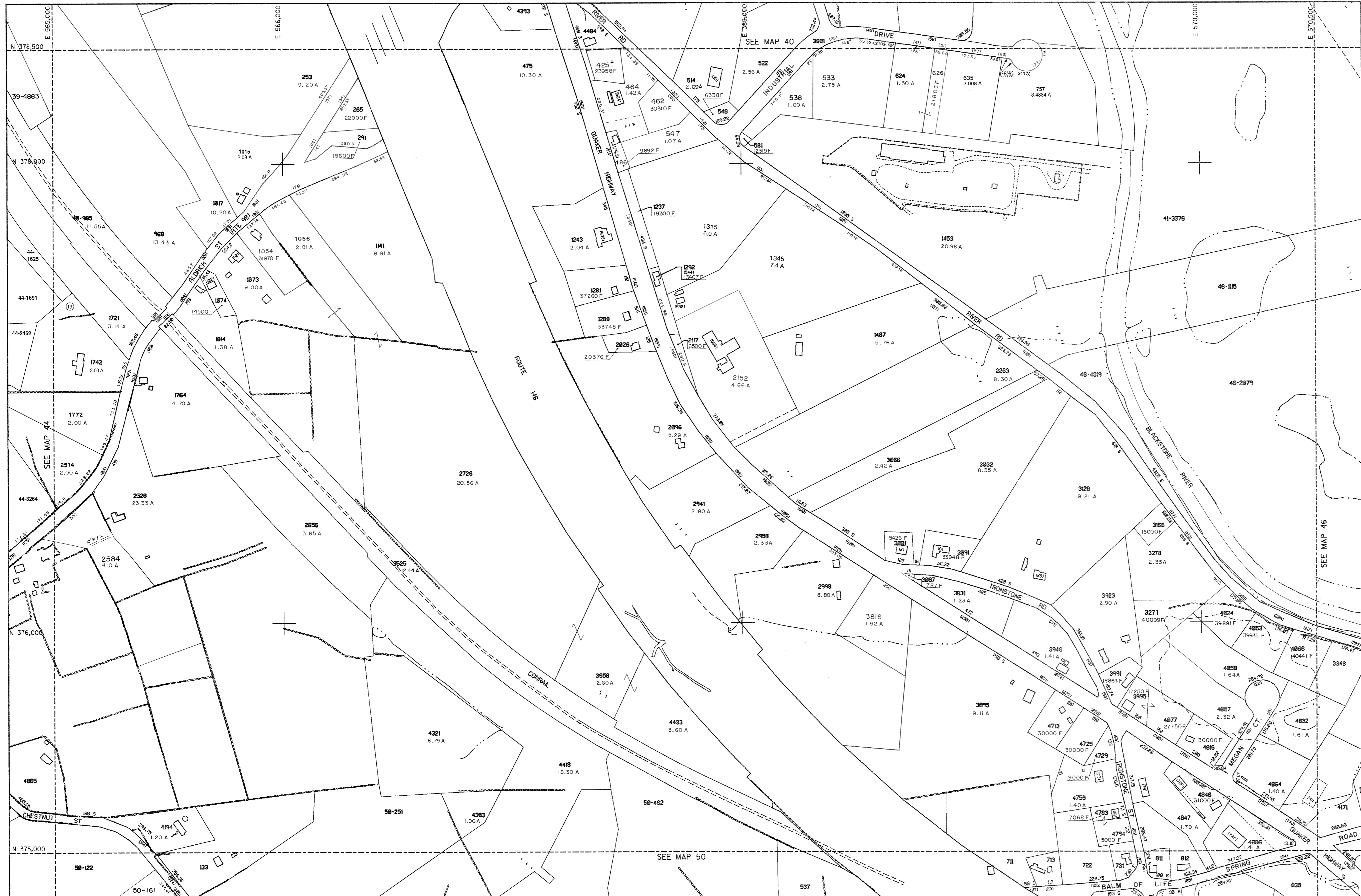
38	39	40
43	44	45
48	49	50

KEY

TOWN OF UXBRIDGE
 WORCESTER COUNTY, MASSACHUSETTS
 TAX ASSESSORS MAP
MAP - 44

SCALE: 1 INCH = 200 FEET

MODEL: UXMP44.DGN



PREPARED BY:
STONE & WEBSTER ENGINEERING CORPORATION
 245 SUMMER ST. BOSTON, MASSACHUSETTS

JOB NO.	ISSUE	APPROVED BY	DATE
16463	ORIGINAL	R.F.DONOVAN/W.E.HOLLAND	DEC. 31, 1987

REVISIONS					
NO.	APPROVED BY	DATE	NO.	APPROVED BY	DATE
1	DONOVAN / HOLLAND	DEC 31, 1988			
2	RICHARD F. DONOVAN	DEC 31, 1989			
3A	Richard F. Donovan	DEC 31, 1990			



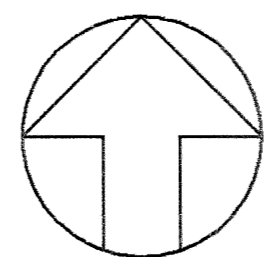
PLANIMETRIC MAPPING PREPARED BY:
GEOD CORPORATION
 73 OAK RIDGE ROAD-OAK RIDGE,N.J. 07438
 FROM AERIAL PHOTOGRAPHY, DATED DEC. 1986

NOTES:
 GRID : MASSACHUSETTS STATE PLANE COORDINATE SYSTEM
 THIS MAP IS MAINTAINED FOR TAX ASSESSMENT PURPOSES ONLY.
 NO OTHER USE IS AUTHORIZED.

LEGEND

MAP MATCH LINE	-----
STATE & TOWN LINE	-----
PARCEL NUMBER	2222
LOT LINE	-----
DENOTES COMMON OWNER	Σ
SCALED DIMENSION	100 S
RECORD DIMENSION	142.52
PARCEL AREA	18.2 A
CEMETERY	†
HOUSE STREET NUMBER	(200)
REVISED & REPRINTED BY:	
CARTOGRAPHIC ASSOCIATES, INC.	
LITTLETON, N.H. 03561	

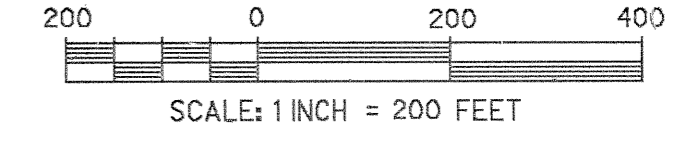
BUILDING	
FENCE	
RAILROAD	
RETAINING WALL	
STONE WALL	
STREAM, RIVER	
LAKE, POND	
WETLANDS	



39	40	41
44	45	46
49	50	51

KEY

TOWN OF UXBRIDGE
 WORCESTER COUNTY, MASSACHUSETTS
 TAX ASSESSORS MAP
MAP - 45





PREPARED BY:
STONE & WEBSTER ENGINEERING CORPORATION
 245 SUMMER ST. BOSTON, MASSACHUSETTS

JOB NO.	ISSUE	APPROVED BY	DATE		
16463	ORIGINAL	R.F.DONOVAN/W.E.HOLLAND	DEC. 31, 1987		
REVISIONS					
NO.	APPROVED BY	DATE	NO.	APPROVED BY	DATE
1	DONOVAN / HOLLAND	DEC 31, 1988			
2	RICHARD F. DONOVAN	DEC 31, 1989			
3	<i>Richard F. Donovan</i>	DEC 31, 1990			

PLANIMETRIC MAPPING PREPARED BY:
GEOD CORPORATION
 73 OAK RIDGE ROAD-OAK RIDGE, N.J. 07438
 FROM AERIAL PHOTOGRAPHY, DATED DEC. 1986

NOTES:
 GRID : MASSACHUSETTS STATE PLANE COORDINATE SYSTEM
 THIS MAP IS MAINTAINED FOR TAX ASSESSMENT PURPOSES ONLY.
 NO OTHER USE IS AUTHORIZED.

MAP MATCH LINE
 STATE & TOWN LINE
 PARCEL NUMBER
 LOT LINE

2222

DENOTES COMMON OWNER
 SCALED DIMENSION
 RECORD DIMENSION
 PARCEL AREA
 CEMETERY
 HOUSE STREET NUMBER
 REVISED & REPRINTED BY
CARTOGRAPHIC ASSOCIATES, INC.
 LITTLETON, N.H. 03561

LEGEND

- BUILDING
- FENCE
- RAILROAD
- RETAINING WALL
- STONE WALL
- STREAM, RIVER
- LAKE, POND
- WETLANDS

40	41	
45	(46)	
50	51	

KEY

TOWN OF UXBRIDGE
 WORCESTER COUNTY, MASSACHUSETTS
 TAX ASSESSORS MAP
MAP - 46

200 0 200 400
 SCALE: 1 INCH = 200 FEET



PREPARED BY:
STONE & WEBSTER ENGINEERING CORPORATION
 245 SUMMER ST. BOSTON, MASSACHUSETTS

JOB NO. 16463	ISSUE ORIGINAL	APPROVED BY R.F.DONOVAN/W.E.HOLLAND	DATE DEC. 31, 1987		
REVISIONS					
NO.	APPROVED BY	DATE	NO.	APPROVED BY	DATE
1	DONOVAN / HOLLAND	DEC 31, 1988			
2	RICHARD F. DONOVAN	DEC 31, 1989			
3A	Richard F. Donovan	DEC 31, 1990			

PLANIMETRIC MAPPING PREPARED BY:
GEOD CORPORATION
 73 OAK RIDGE ROAD-OAK RIDGE, N.J. 07438
 FROM AERIAL PHOTOGRAPHY, DATED DEC. 1986

NOTES:
 GRID : MASSACHUSETTS STATE PLANE COORDINATE SYSTEM
 THIS MAP IS MAINTAINED FOR TAX ASSESSMENT PURPOSES ONLY.
 NO OTHER USE IS AUTHORIZED.

LEGEND

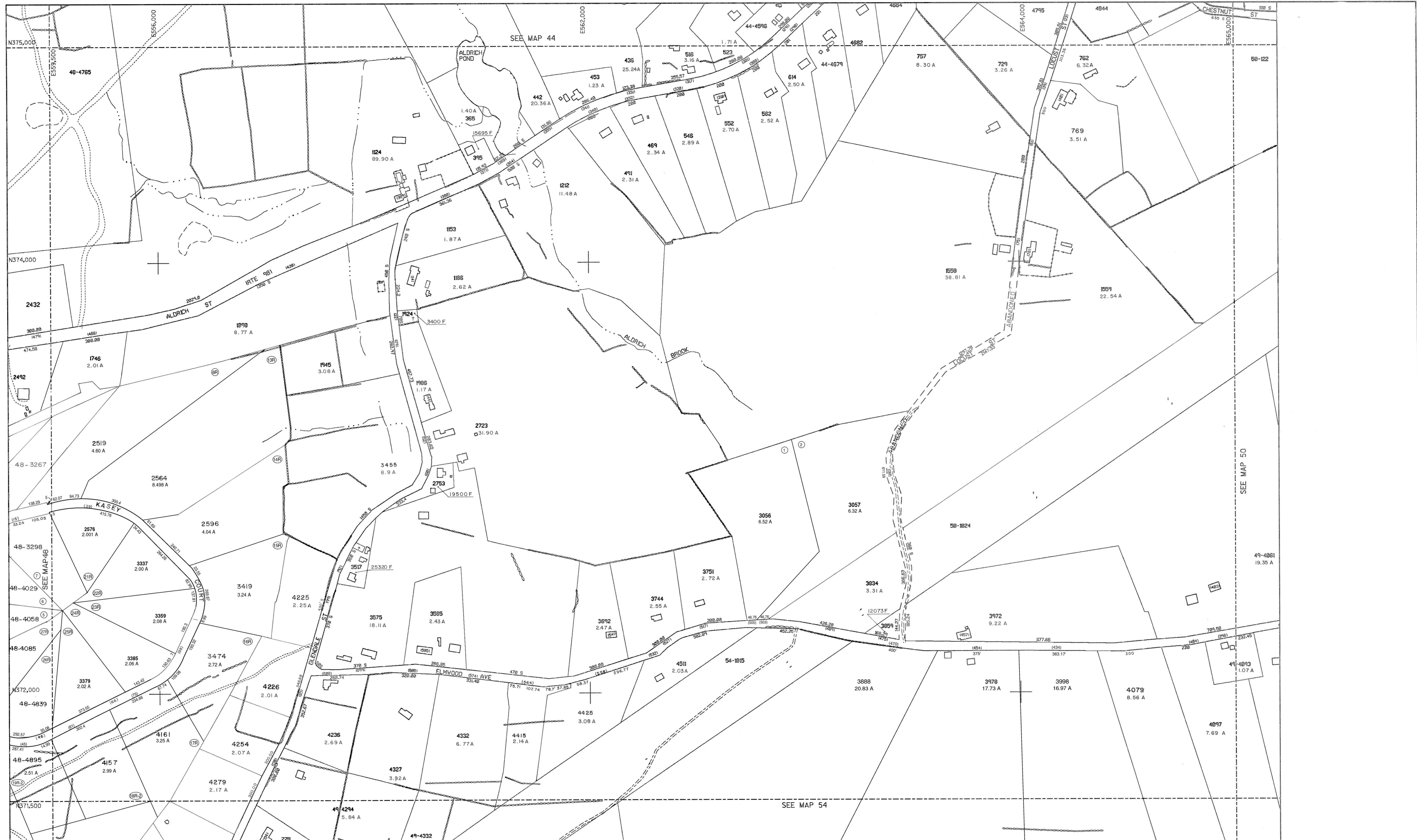
MAP MATCH LINE	-----	BUILDING	
STATE & TOWN LINE	-----	FENCE	
PARCEL NUMBER	2222	RAILROAD	
LOT LINE	---	RETAINING WALL	
DNOTES COMMON OWNER	Σ	STONE WALL	
SCALED DIMENSION	100 S	STREAM, RIVER	
RECORD DIMENSION	142.52	LAKE, POND	
PARCEL AREA	18.2 A	WETLANDS	
CEMETERY	†		
HOUSE STREET NUMBER (200)			
REVISED & REPRINTED BY			
CARTOGRAPHIC ASSOCIATES, INC.			
LITTLETON, N.H. 03561			

42	43	44
47	(48)	49
52	53	54

KEY

TOWN OF UXBRIDGE
 WORCESTER COUNTY, MASSACHUSETTS
 TAX ASSESSORS MAP
MAP - 48

200 0 200 400
 SCALE: 1 INCH = 200 FEET



PREPARED BY:
STONE & WEBSTER ENGINEERING CORPORATION
 245 SUMMER ST. BOSTON, MASSACHUSETTS

JOB NO. 16463	ISSUE ORIGINAL	APPROVED BY R.F. DONOVAN/W.E. HOLLAND	DATE DEC. 31, 1987
REVISIONS			
NO.	APPROVED BY	DATE	NO.
1	DONOVAN / HOLLAND	DEC 31, 1988	
2	RICHARD F. DONOVAN	DEC 31, 1989	
3A	<i>Richard F. Donovan</i>	DEC 31, 1990	

PLANIMETRIC MAPPING PREPARED BY:
GEOD CORPORATION
 73 OAK RIDGE ROAD - OAK RIDGE, N.J. 07438
 FROM AERIAL PHOTOGRAPHY, DATED DEC. 1986

NOTES:
 GRID: MASSACHUSETTS STATE PLANE COORDINATE SYSTEM
 THIS MAP IS MAINTAINED FOR TAX ASSESSMENT PURPOSES ONLY.
 NO OTHER USE IS AUTHORIZED.

MAP MATCH LINE
 STATE & TOWN LINE
 PARCEL NUMBER
 LOT LINE
 DENOTES COMMON OWNER
 SCALED DIMENSION
 RECORD DIMENSION
 PARCEL AREA
 CEMETERY
 HOUSE STREET NUMBER (200)
 REVISED & REPRINTED BY
CARTOGRAPHIC ASSOCIATES, INC.
 LITTLETON, N.H. 03561

LEGEND

BUILDING	
FENCE	
RAILROAD	
RETAINING WALL	
STONE WALL	
STREAM, RIVER	
LAKE, POND	
WETLANDS	

43	44	45
48	49	50
53	54	55

KEY

TOWN OF UXBRIDGE
 WORCESTER COUNTY, MASSACHUSETTS
 TAX ASSESSORS MAP
MAP - 49

200 0 200 400
 SCALE: 1 INCH = 200 FEET

MODEL:UXMP49.DGN



PREPARED BY:
STONE & WEBSTER ENGINEERING CORPORATION
 245 SUMMER ST. BOSTON, MASSACHUSETTS

JOB NO.	ISSUE	APPROVED BY	DATE		
16463	ORIGINAL	R.F. DONOVAN / W.E. HOLLAND	DEC. 31, 1987		
REVISIONS					
NO.	APPROVED BY	DATE	NO.	APPROVED BY	DATE
1	DONOVAN / HOLLAND	DEC 31, 1988			
2	RICHARD F. DONOVAN	DEC 31, 1989			
3	<i>Richard F. Donovan</i>	DEC 31, 1990			

PLANIMETRIC MAPPING PREPARED BY:
GEOD CORPORATION
 73 OAK RIDGE ROAD-OAK RIDGE, N.J. 07438
 FROM AERIAL PHOTOGRAPHY, DATED DEC. 1986

NOTES:
 GRID: MASSACHUSETTS STATE PLANE COORDINATE SYSTEM
 THIS MAP IS MAINTAINED FOR TAX ASSESSMENT PURPOSES ONLY.
 NO OTHER USE IS AUTHORIZED.

MAP MATCH LINE
 STATE & TOWN LINE
 PARCEL NUMBER
 LOT LINE

2222

LEGEND

- BUILDING
- FENCE
- RAILROAD
- RETAINING WALL
- STONE WALL
- STREAM, RIVER
- LAKE, POND
- WETLANDS

DENOTES COMMON OWNER
 SCALED DIMENSION
 RECORD DIMENSION
 PARCEL AREA
 CEMETERY
 HOUSE STREET NUMBER (200)
 REVISED & REPRINTED BY
CARTOGRAPHIC ASSOCIATES, INC.
 LITTLETON, N.H. 03561

44	45	46
49	50	51
54	55	56

KEY

TOWN OF UXBRIDGE
 WORCESTER COUNTY, MASSACHUSETTS
TAX ASSESSORS MAP
MAP - 50

200 0 200 400
 SCALE: 1 INCH = 200 FEET



PREPARED BY:
STONE & WEBSTER ENGINEERING CORPORATION
 245 SUMMER ST. BOSTON, MASSACHUSETTS

JOB NO. 16463	ISSUE ORIGINAL	APPROVED BY R.F. DONOVAN/W.E. HOLLAND	DATE DEC. 31, 1987
REVISIONS			
NO.	APPROVED BY	DATE	NO.
1	DONOVAN / HOLLAND	DEC 31, 1988	
2	RICHARD F. DONOVAN	DEC 31, 1989	
3A	<i>Richard F. Donovan</i>	DEC 31, 1990	

PLANIMETRIC MAPPING PREPARED BY:
GEOD CORPORATION
 73 OAK RIDGE ROAD-OAK RIDGE, N.J. 07438
 FROM AERIAL PHOTOGRAPHY, DATED DEC. 1986

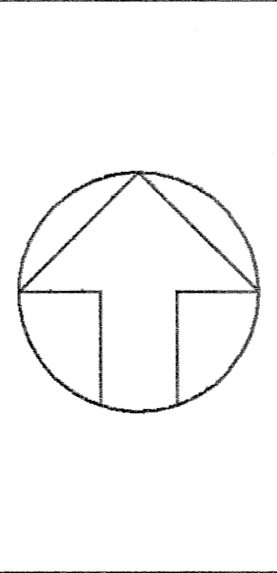
NOTES:
 GRID : MASSACHUSETTS STATE PLANE COORDINATE SYSTEM
 THIS MAP IS MAINTAINED FOR TAX ASSESSMENT PURPOSES ONLY.
 NO OTHER USE IS AUTHORIZED.

MAP MATCH LINE
 STATE & TOWN LINE
 PARCEL NUMBER
 LOT LINE

DENOTES COMMON OWNER
 SCALED DIMENSION
 RECORD DIMENSION
 PARCEL AREA
 CEMETERY
 HOUSE STREET NUMBER
 REVISED & REPRINTED BY
CARTOGRAPHIC ASSOCIATES, INC.
 LITTLETON, N.H. 03561

LEGEND

BUILDING	
FENCE	
RAILROAD	
RETAINING WALL	
STONE WALL	
STREAM, RIVER	
LAKE, POND	
WETLANDS	

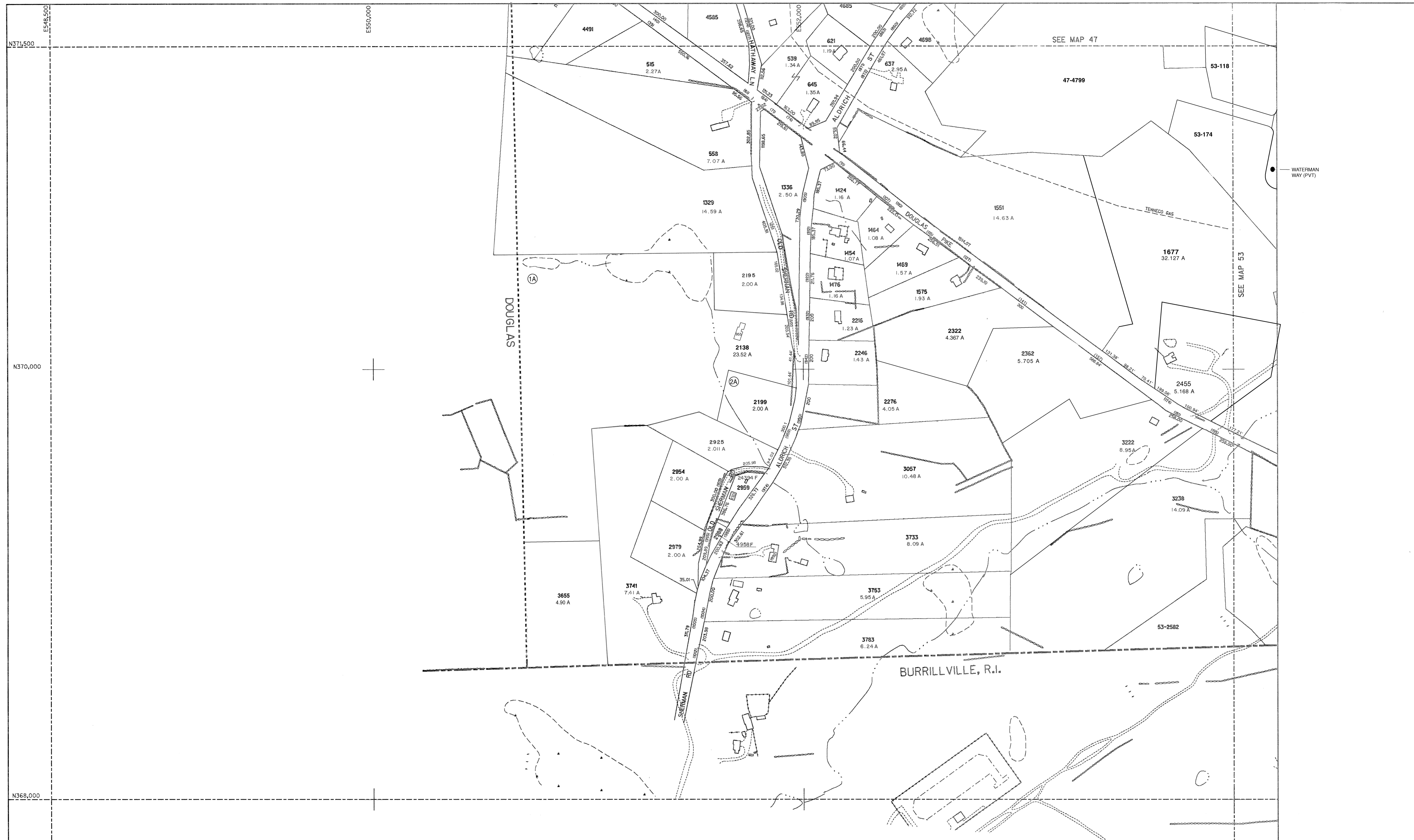


45	46
50	51
55	56

KEY

TOWN OF UXBRIDGE
 WORCESTER COUNTY, MASSACHUSETTS
 TAX ASSESSORS MAP
MAP - 51

SCALE: 1 INCH = 200 FEET



PREPARED BY:
STONE & WEBSTER ENGINEERING CORPORATION
 245 SUMMER ST. BOSTON, MASSACHUSETTS

JOB NO.	ISSUE	APPROVED BY	DATE		
16463	ORIGINAL	R.F.DONOVAN/W.E.HOLLAND	DEC. 31, 1987		
REVISIONS					
NO.	APPROVED BY	DATE	NO.	APPROVED BY	DATE
1	DONOVAN / HOLLAND	DEC 31, 1988			
2	RICHARD F. DONOVAN	DEC 31, 1989			
3	<i>Richard F. Donovan</i>	DEC 31, 1990			

PLANIMETRIC MAPPING PREPARED BY:
GEOD CORPORATION
 73 OAK RIDGE ROAD-OAK RIDGE, N.J. 07438
 FROM AERIAL PHOTOGRAPHY, DATED DEC. 1986

NOTES:
 GRID : MASSACHUSETTS STATE PLANE COORDINATE SYSTEM
 THIS MAP IS MAINTAINED FOR TAX ASSESSMENT PURPOSES ONLY.
 NO OTHER USE IS AUTHORIZED.

LEGEND

MAP MATCH LINE	---
STATE & TOWN LINE	----
PARCEL NUMBER	2222
LOT LINE	----
DENOTES COMMON OWNER	Σ
SCALED DIMENSION	100 S
RECORD DIMENSION	142.52
PARCEL AREA	18.2 A
CEMETERY	+
HOUSE STREET NUMBER	(200)
REVISED & REPRINTED BY	CARTOGRAPHIC ASSOCIATES, INC.
	LITTLETON, N.H. 03561
BUILDING	
FENCE	
RAILROAD	
RETAINING WALL	
STONE WALL	
STREAM, RIVER	
LAKE, POND	
WETLANDS	

	47	48
	52	53
KEY		

TOWN OF UXBRIDGE
 WORCESTER COUNTY, MASSACHUSETTS
 TAX ASSESSORS MAP
MAP - 52

SCALE: 1 INCH = 200 FEET



PREPARED BY:
STONE & WEBSTER ENGINEERING CORPORATION
 245 SUMMER ST. BOSTON, MASSACHUSETTS

JOB NO.	ISSUE	APPROVED BY	DATE		
16463	ORIGINAL	R.F.DONOVAN/W.E.HOLLAND	DEC. 31, 1987		
REVISIONS					
NO.	APPROVED BY	DATE	NO.	APPROVED BY	DATE
1	DONOVAN / HOLLAND	DEC 31, 1988			
2	RICHARD F. DONOVAN	DEC 31, 1989			
3	<i>Richard F. Donovan</i>	DEC 31, 1990			

PLANIMETRIC MAPPING PREPARED BY:
GEOD CORPORATION
 73 OAK RIDGE ROAD-OAK RIDGE,N.J. 07438
 FROM AERIAL PHOTOGRAPHY, DATED DEC. 1986

NOTES:
 GRID : MASSACHUSETTS STATE PLANE COORDINATE SYSTEM
 THIS MAP IS MAINTAINED FOR TAX ASSESSMENT PURPOSES ONLY.
 NO OTHER USE IS AUTHORIZED.

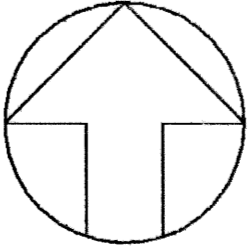
MAP MATCH LINE -----
 STATE & TOWN LINE -----
 PARCEL NUMBER 2222
 LOT LINE -----
 DENOTES COMMON OWNER ∑
 SCALED DIMENSION 100 S
 RECORD DIMENSION 142.52
 PARCEL AREA 18.2 A
 CEMETERY †
 HOUSE STREET NUMBER (200)
 REVISED & REPRINTED BY
CARTOGRAPHIC ASSOCIATES, INC.
 LITTLETON, N.H. 03561

LEGEND


BUILDING	
FENCE	
RAILROAD	
RETAINING WALL	
STONE WALL	
STREAM, RIVER	
LAKE, POND	
WETLANDS	

48	49	50
53	54	55

KEY



TOWN OF UXBRIDGE
 WORCESTER COUNTY, MASSACHUSETTS
 TAX ASSESSORS MAP
MAP - 54



SCALE: 1 INCH = 200 FEET



PREPARED BY:
STONE & WEBSTER ENGINEERING CORPORATION
 245 SUMMER ST. BOSTON, MASSACHUSETTS

JOB NO.	ISSUE	APPROVED BY	DATE		
16463	ORIGINAL	R.F. DONOVAN/W.E. HOLLAND	DEC. 31, 1987		
REVISIONS					
NO.	APPROVED BY	DATE	NO.	APPROVED BY	DATE
1	DONOVAN / HOLLAND	DEC 31, 1988			
2	RICHARD F. DONOVAN	DEC 31, 1989			
3A	Richard F. Donovan	DEC 31, 1990			

PLANIMETRIC MAPPING PREPARED BY:
GEOD CORPORATION
 73 OAK RIDGE ROAD-OAK RIDGE, N.J. 07438
 FROM AERIAL PHOTOGRAPHY, DATED DEC. 1986

NOTES:
 GRID : MASSACHUSETTS STATE PLANE COORDINATE SYSTEM
 THIS MAP IS MAINTAINED FOR TAX ASSESSMENT PURPOSES ONLY.
 NO OTHER USE IS AUTHORIZED.

LEGEND

MAP MATCH LINE	---
STATE & TOWN LINE	----
PARCEL NUMBER	2222
LOT LINE	----
DENOTES COMMON OWNER	S
SCALED DIMENSION	100 S
RECORD DIMENSION	142.52
PARCEL AREA	18.2 A
CEMETERY	+
HOUSE STREET NUMBER	(200)
REVISED & REPRINTED BY	CARTOGRAPHIC ASSOCIATES, INC.
	LITTLETON, N.H. 03561

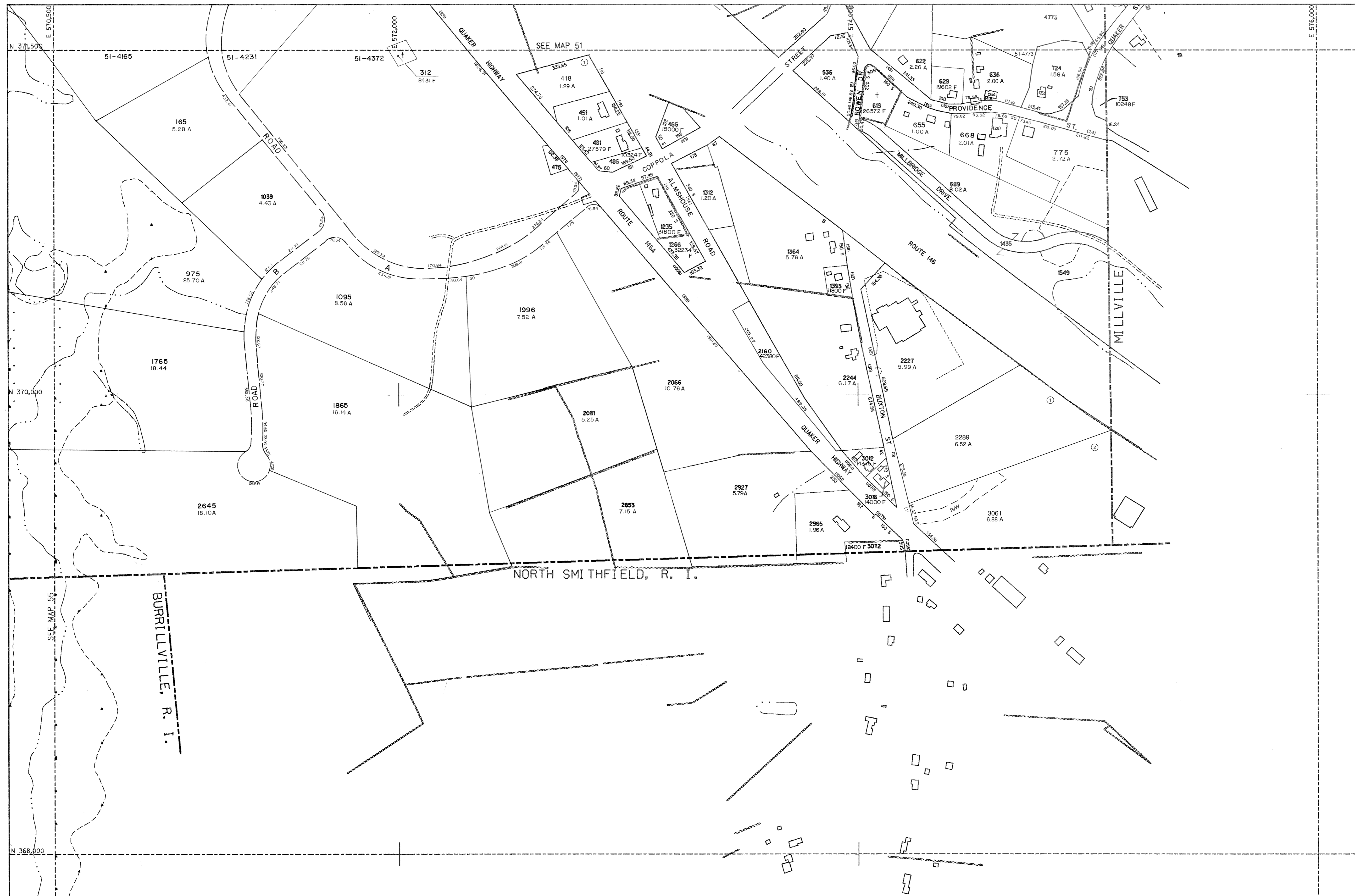
BUILDING	
FENCE	
RAILROAD	
RETAINING WALL	
STONE WALL	
STREAM, RIVER	
LAKE, POND	
WETLANDS	

49	50	51
54	55	56

KEY

TOWN OF UXBRIDGE
 WORCESTER COUNTY, MASSACHUSETTS
 TAX ASSESSORS MAP
MAP - 55

SCALE: 1 INCH = 200 FEET



PREPARED BY:
STONE & WEBSTER ENGINEERING CORPORATION
 245 SUMMER ST. BOSTON, MASSACHUSETTS

JOB NO.	ISSUE	APPROVED BY	DATE		
16463	ORIGINAL	R.F. DONOVAN/W.E. HOLLAND	DEC. 31, 1987		
REVISIONS					
NO.	APPROVED BY	DATE	NO.	APPROVED BY	DATE
1	DONOVAN / HOLLAND	DEC 31, 1988			
2	RICHARD F. DONOVAN	DEC 31, 1989			
3	<i>Richard F. Donovan</i>	DEC 31, 1990			

PLANIMETRIC MAPPING PREPARED BY:
GEOD CORPORATION
 73 OAK RIDGE ROAD-OAK RIDGE, N.J. 07438
 FROM AERIAL PHOTOGRAPHY, DATED DEC. 1986

NOTES:
 GRID : MASSACHUSETTS STATE PLANE COORDINATE SYSTEM
 THIS MAP IS MAINTAINED FOR TAX ASSESSMENT PURPOSES ONLY.
 NO OTHER USE IS AUTHORIZED.

LEGEND

MAP MATCH LINE	-----	BUILDING	
STATE & TOWN LINE	-----	FENCE	
PARCEL NUMBER	2222	RAILROAD	
LOT LINE	-----	RETAINING WALL	
DENOTES COMMON OWNER	Σ	STONE WALL	
SCALED DIMENSION	100 S	STREAM, RIVER	
RECORD DIMENSION	142.52	LAKE, POND	
PARCEL AREA	18.2 A	WETLANDS	
CEMETERY	†		
HOUSE STREET NUMBER	(200)		
REVISED & REPRINTED BY			
CARTOGRAPHIC ASSOCIATES, INC.			
LITTLETON, N.H. 03561			

50	51	
55	56	

KEY

TOWN OF UXBRIDGE
 WORCESTER COUNTY, MASSACHUSETTS
 TAX ASSESSORS MAP
MAP - 56

200 0 200 400
 SCALE: 1 INCH = 200 FEET