

PROPERTY MAPS

UXBRIDGE

MASSACHUSETTS

PRODUCED BY

CARTOGRAPHIC ASSOCIATES, Inc.

PROFESSIONAL GIS CONSULTANTS

MUNICIPAL MAPPING – GIS – PUBLIC WORKS INFORMATION MANAGEMENT

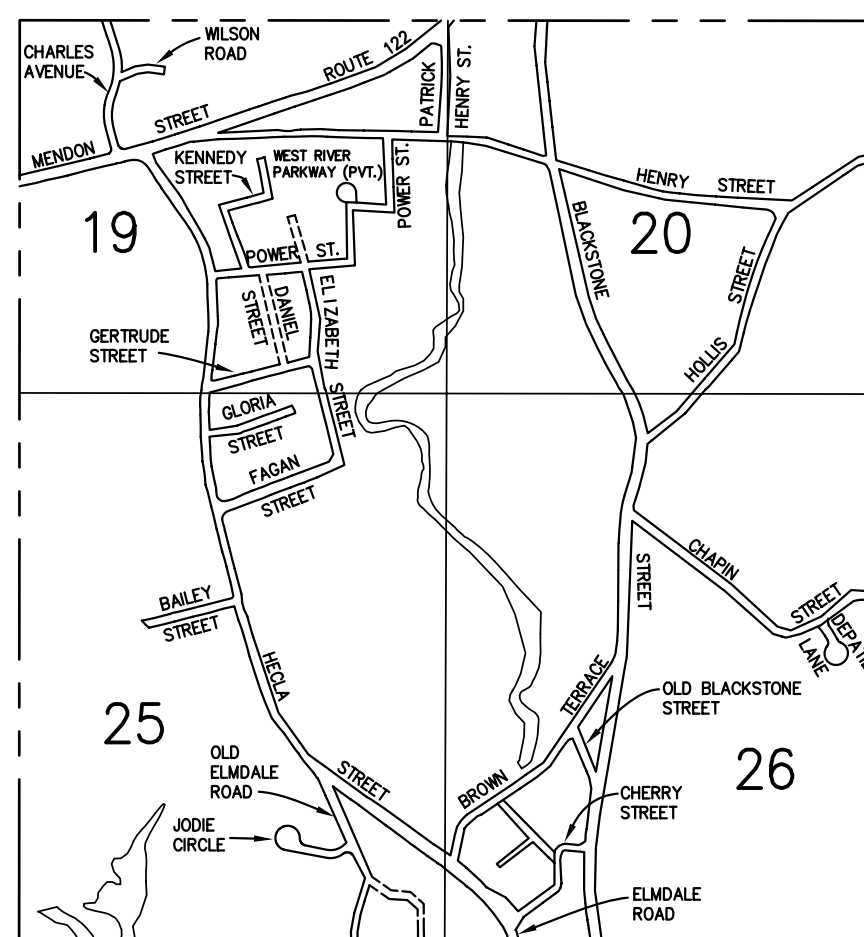
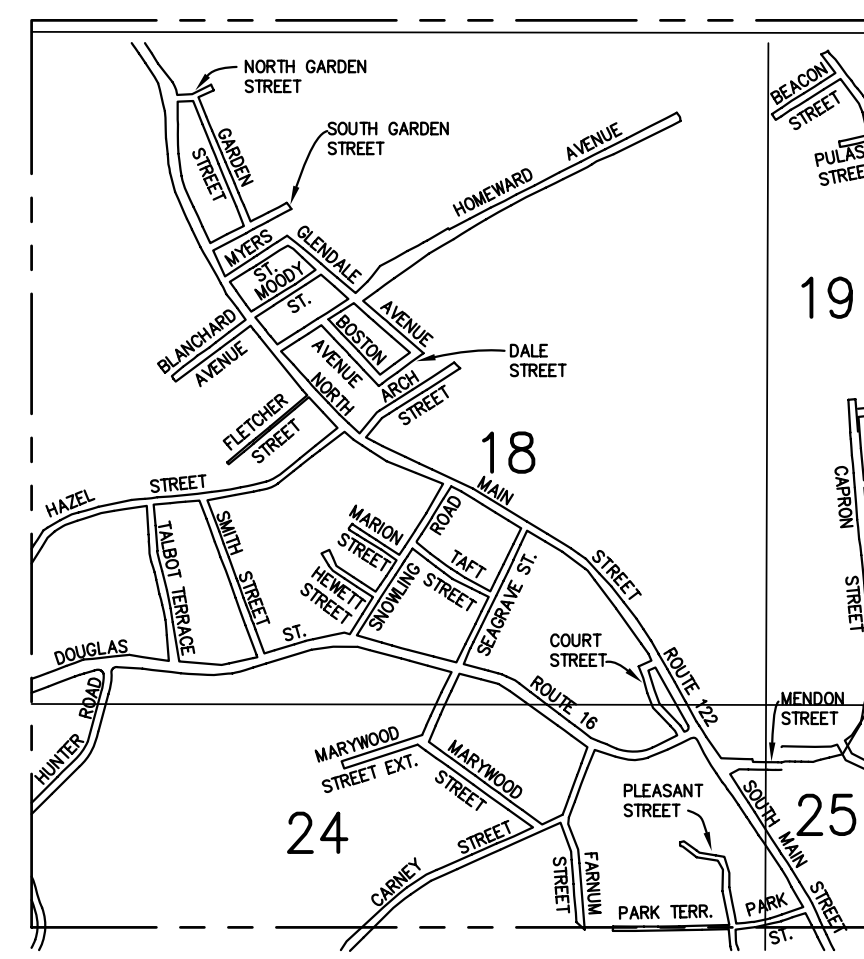
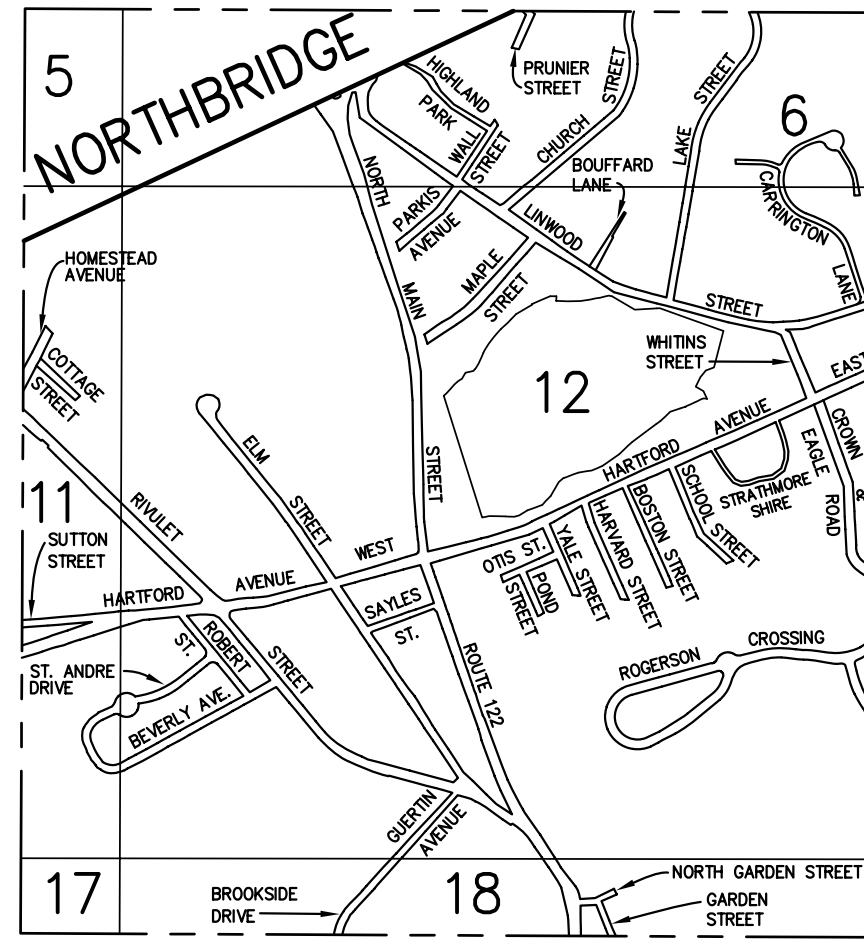
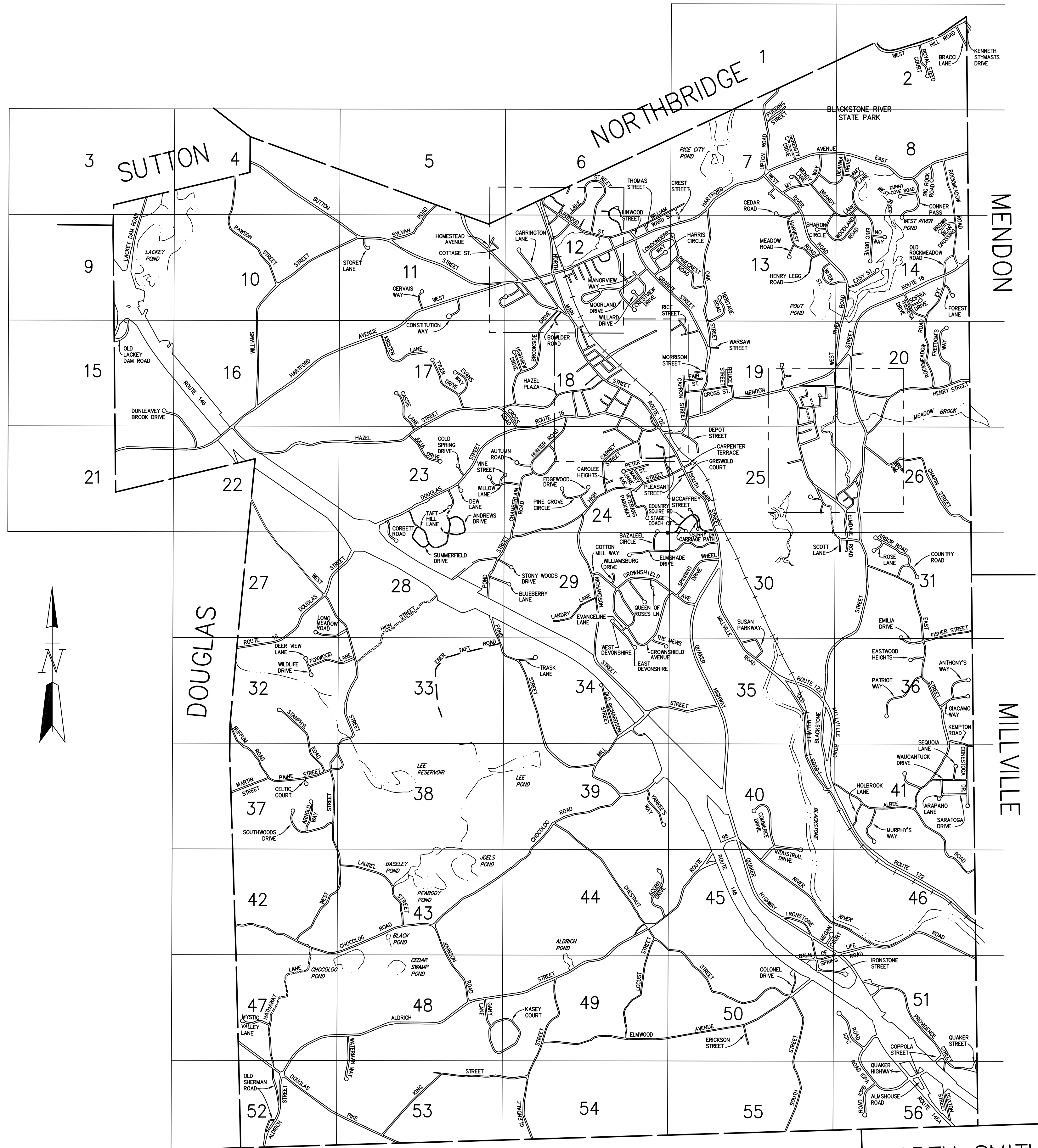
11 PLEASANT STREET, LITTLETON, NEW HAMPSHIRE 03561

TEL. 603-444-6768

(800)322-4540

FAX (603)444-1366

WWW.CAI-INFO.COM

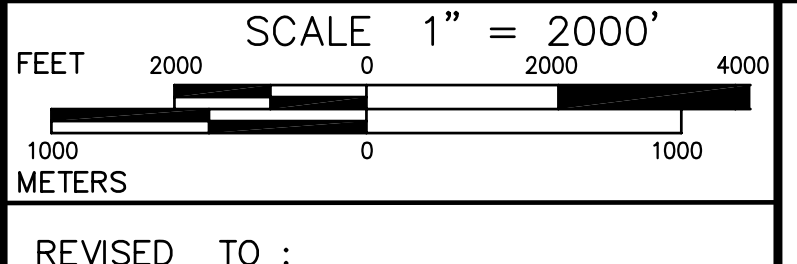
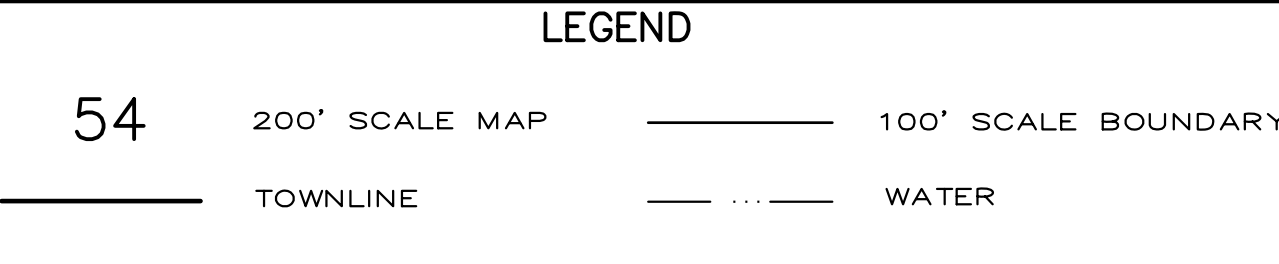


STREET LOCATIONS					
STREET	MAP	STREET	MAP	STREET	MAP
ACORN DRIVE	44	GARDEN ST	18D	PAINÉ ST	37 NE 38
ALBEE RD	40 SE 46	GARY LANE	48	PARK ST	25 SW 24A
ALDRICH ST (RTE 98)	40 SW 52	GENTRY LN	29	PARK TERR	24A
ALMHOUSE RD	56	GERTRUDE ST	19	PARKS AVE	12D NE 6
AMY LN	8	GERVAIS WAY	11	PATRICK HENRY ST	19
ANDREWS DRIVE	23,28	GIACAMO WAY	36	PATRIOT WAY	36
ANTHONY'S WAY	36	GLENDALE AVE	18A	PETER ST	24A
ARAPAHO LN	41	GLENDALE ST	49 SW 54	PINE GROVE CIRCLE	24C
ARBOR ROAD	31	GLORIA ST	25	PINECREST RD	13
ARCH ST	18A,B	GRANITE ST	19 NW 12A,B	PLEASANT ST	24A
ARNOLDS WAY	37	GRISWOLD COURT	25	POND ST	12C
ASCOT LN	29	GUERTIN AVE	12C	POND ST	28 SE 39
AUTUMN RD	24D			POWER ST	19
BACON ST	31			PRINCESS PATH	29
BAILEY ST	25	HARRIS CIRCLE	12A	PROVIDENCE ST	51 SE 56
BALM OF LIFE SPRING RD	50 NE 46	HARTFORD AVE EAST	12A NE 8	PRUNIER ST	6
BAZEL CIR	29 N 24B	HARTFORD AVE WEST	11 SW 21	PUDDING ST	7
BEACON ST	19	HARVARD ST	12C	PULASKI ST	19
BEVERLY AVE	12C SW 11	HARVEST RD	13 NE 7		
BIG ROCK RD	8	HATHAWAY LN	42 SW 52	QUAKER HIGHWAY	30 SE 56
BLACKSTONE ST	40 NE 20	HAZEL PLAZA	18C	QUAKER ST	56 NE 51
BLANCHARD AVE	18D	HAZEL ST	18 SW 22	QUEEN OF ROSES LN	29
BLUEBERRY LANE	28,29	HECLA ST	19 SE 26		
BOSTON AVE	18A	HENRY LEGG RD	13	RAWSON ST	10 NW 4
BOSTON ST	12B,C,D	HENRY ST	19 SE 20	RICE ST	19
BOUFFARD LN	12D	HERITAGE RD	13	RICHARDSON ST	24C SE 34
BOWEN DR	56	HEWETT ST	18B	RIVER RD	40 SE 46
BOWLER ST	12C SW	HIGH ST	25 SW 33	RIVULET ST	12C NW 11
BRACCI LN	2	HIGHLAND PARK	6	ROAD ICPA	56 N 51
BRANDY LN	7 SE 8	HIGHNESS DR	29	ROAD ICPB	56
BROOKSIDE DR	18C,D	HIGHVIEW DR	18D	ROAD ICPC	51
BROWN BEAR CROSSING	14	HITCHIN' POST LN	25	ROBERT ST	12C
BROWN TERR	26 SW 25	HOLBROOK LN	41	ROCKMEADOW RD	8 SE 14
BRUCE ST	19	HOLLIS ST	20 SW 26	ROCKMEADOW RD EXT.	14 SW 20
BUFFUM RD	37 NW 32	HOMESTEAD AVE	11	ROGERSON CROSSING	12C
BUXTON ST	56	HOMeward AVE	18A	ROSE LANE	31
		HUNTER RD	18C SW 24D	ROYAL STEED COURT	2
C ST	12C			SARATOGA DR	41
CAPRON ST	19	INDUSTRIAL DR	45 NE 40	SAYLES ST	12C
CARNEY ST	24A	IRONSTONE ST	45 SE 50	SCHOOL ST	12B
CAROLEE HEIGHTS	24B			SCOTTS LN	31
CARPENTER TERR	25	JESTERS WAY	29	SEAGRAVE ST	18B
CARRIAGE PATH	25	JODIE CIRCLE	25	SEQUOIA LN	41
CARRINGTON LN	6, 12A	JOHNSON RD	43 SE 48	SMITH ST	7
CASSIA LANE	17	JULIA DRIVE	23	SERENITY DR	13
CEDAR RD	13 NW 7			SHARON CIRCLE	18C
CELTIC COURT	37	KASEY COURT	48 E 49	SMITH ST	18C
CHAMBERLAIN RD	29 NE 24C	KELLEY WAY	11	SNOWLING RD	18B
CHAPIN ST	26	KEMPTON RD	36 SE 41	SOPHIA DR	14
CHARLES AVE	19	KENNEDY ST	19	SOUTH BOWLER ST	18D
CHEERY ST	26	KENNETH STYMISTS DR	2	SOUTH GARDEN ST	18A,D
CHESTNUT ST	39 SE 50	KING ST	53	SOUTH MAIN ST	
CHOCOLOG RD	39 SW 42	KINGS FOREST PATH	29	(ROUTE 122)	24A SE 30
CHURCH ST	12A NE 6	KRISTEN LN	17 NE 11	SOUTH ST	50 SE 55
COLDSRING DR	23			SOUTHWOODS DR	37
COLONEL DR	50			SPINNING WHEEL DR	30
COMMERCE DRIVE	40	LAKE ST	12A NE 6	ST. ANDRE DR	12C W 11
CONESTOGA DR	41	LANDRY LN	29	STAGE COACH CT	25
CONNOR PASS	8	LARKIN AVE	20	STANPHYL ROAD	37 N 32
CONSTITUTION WAY	11	LAUREL ST	43	STONY WOODS DRIVE	28,29
COPPOLA ST	56	LINWOOD ST	12A,D NW 6	STOREY LANE	11
CORBETT ROAD	23,28	LOCUST ST	44 SW 49	STRATHMORE SHIRE	12A
COTTAGE ST	11	LONDONDERRY WAY	12A	SURRY DR	25
COTTON MILL WAY	29	LOYALIST DR	29	SUSAN PARKWAY	35
COUNTRY RD	31			SUMMERFIELD DRIVE	28
COUNTRY SQUIRE RD	25	MANOR HOUSE LN	18B SE 24A	SUTTON ST	11 NW 4
COURT ST	13 NW 7	MANORVIEW WAY	12A,B	SYLVAN RD	11 NE 5
CREST ST	12B	MAPLE ST	12		
CRESTVIEW DR	18C NW 17	MARION ST	18	TAFT HILL LANE	23
CROSS RD	19	MARTIN ST	37	TAFT ST	18B
CROSS ST	19	MARY JANE AVE	24A	TALBOT TERRACE	18C
CROWNS & EAGLE RD	12A,B	MARYWOOD ST	24A NW 18B	THE MUSE	34
CROWNS WAY	29	MARYWOOD ST EXT.	24A	THERESA DR	14
CROWNFIELD AVE	30 SW 34	MCCAFFREY ST	25	THOMAS ST	12A
		MEADOW RD	13	TRASK LN	34
DALE ST	18	MEGAN COURT	45	TYLER DR	17
DANIEL ST	19	MENDON ST			
DEANNA DR	7 NE 8	(ROUTE 16)	14 SW 24	UPTON RD	7 NE 1
DEER VIEW LN	32	MILL ST	35 SW 39	VETERANS PARKWAY	24B
DEPOT ST	25	MILLVILLE RD	(ROUTE 122)	VINE ST	23 E 24D
DEW LN	23	MONAHAN DR	30 SE 46		
DOUGLAS PIKE	53 NW 47	MOODY ST	51	WALL ST	6
DOUGLAS ST	24 SW 32	MOORLAND DR	18A	WARSAW ST	19
(ROUTE 16)	24 SW 32	MOODY ST	12B SE 13	WATERMAN WAY	48 SW 53
DUCHESS PATH	29	MORRISON ST	19	WAUCANTUCK DR	41
DUNLEAVEY BROOK DR	15 SE 22	MURPHY'S WAY	41	WENDY LN	7
DUNNY COVE LANE	8	MY WAY	7	WEST DEVONSHIRE	29
		MYERS ST	18D	WEST HILL RD	2
EAST DEVONSHIRE	29	MYSTIC VALLEY LANE	47	WEST RIVER RD	20 NW 7
EAST ST	31 SE 41			WEST ST	22 SE 42
EASTWOOD HEIGHTS	36	NIELSEN AVENUE	22 NW 15	WHITINS ST	12A
EASY ST	14	NORTH MAIN ST	(ROUTE 122)	WILDIFE DR	32
EBER TAFT RD	33	NO WAY	14	WILLARD DR	12B
ELIZABETH ST	25 NW 19	OAK ST	19 NE 7	WILLIAM WARD ST	12A NE 7
EDGEWOOD DR	24	OLD BLACKSTONE ST	26	WILLIAMSBURG DR	29
ELM ST	12C,D	OLD ELMDALE DR	31 NW 25	WILLIAMS ST	16 NE 10
ELMDALE RD	31 NE 26	OLD LACKEY DAM RD	15 NE 3	WILLOW LN	24C W 32
ELMSHADE DR	30 W 29	OLD MILLVILLE RD	35 SE 40	WILSON RD	19
ELMWOOD AVE	46 SW 49	OLD RICHARDSON ST	34	WITEK ST	13 SE 14
ELMILIA DR	36 NW 31	OLD ROCKMEADOW RD	14	WOODLAND RD	13 SE 14
ERICK DR	8 SE 14	OLD SHERMAN RD	52		
ERICKSON ST	50	OTIS ST	12C	YALE ST	12C
EVANGELINE LN	29			YANKEE'S WAY	39
EVANS WAY	17				
FAGAN ST	25			NO NAME	12
FAIR ST	19			NO NAME	14
FARNUM ST	24A			NO NAME	45
FISHER ST	36 NE 31				
FLETCHER ST	18B,C				
FOREST LN	14				
FOXWOOD LN	33 W 32				
FREDDOM'S WAY	20				

THIS MAP IS FOR ASSESSMENT PURPOSES. IT IS NOT VALID FOR LEGAL DESCRIPTION OR CONVEYANCE.

THE HORIZONTAL DATUM IS THE MASSACHUSETTS STATE PLANE COORDINATE SYSTEM.

PRODUCED IN 1997 BY
CARTOGRAPHIC ASSOC. INC.
 PROFESSIONAL CONSULTANTS
 MUNICIPAL MAPPING - GIS - PROPERTY APPRAISAL
 11 PLEASANT STREET, LITTLETON, NEW HAMPSHIRE 03561
 (603)444-6788 - 1(800)322-4540 - FAX (603)444-1366 - WWW.CAI-INFO.COM

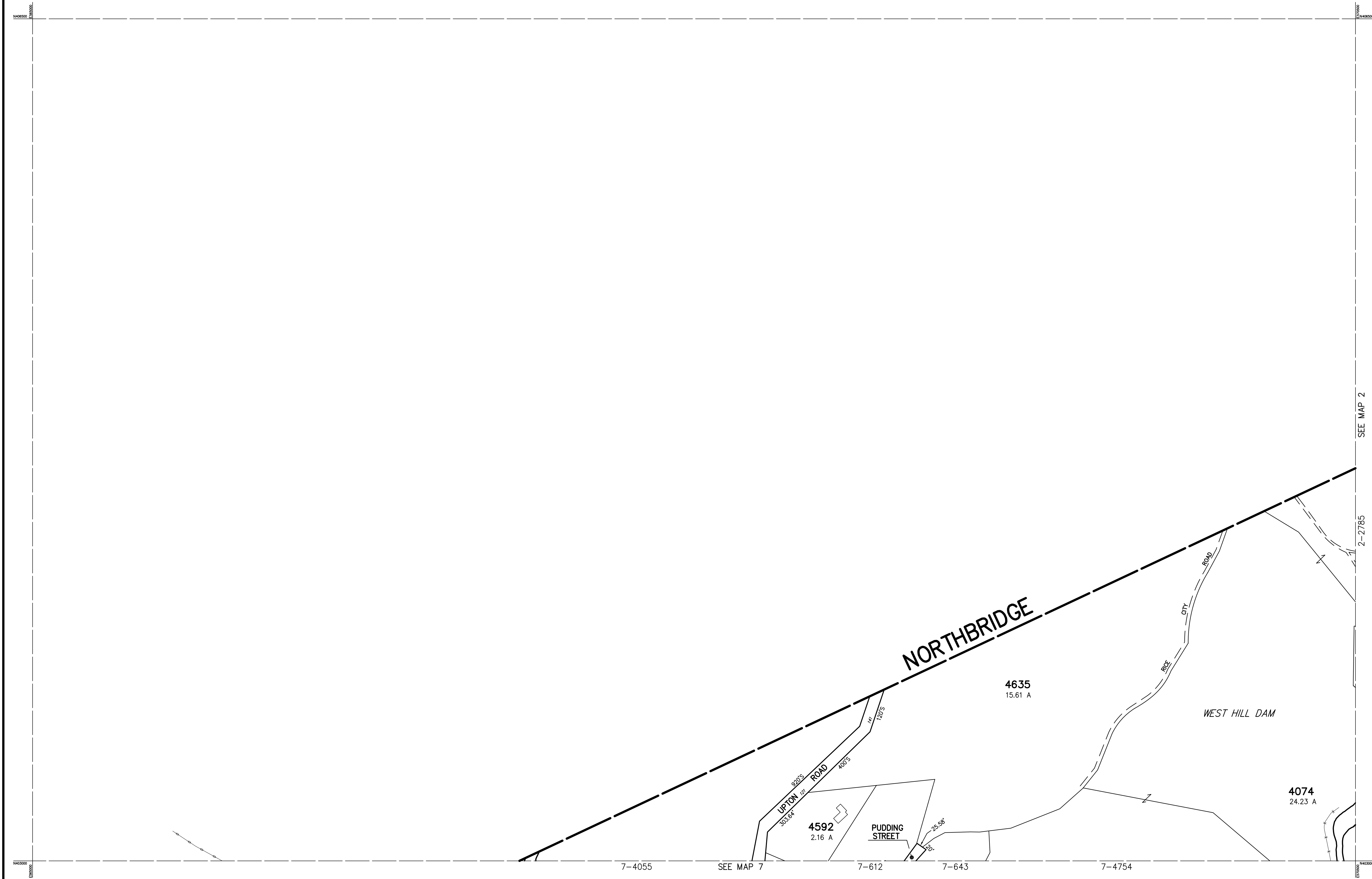


PROPERTY MAPS

UXBRIDGE

MASSACHUSETTS

INDEX MAP



THIS MAP IS FOR ASSESSMENT PURPOSES. IT IS NOT VALID FOR LEGAL DESCRIPTION OR CONVEYANCE.

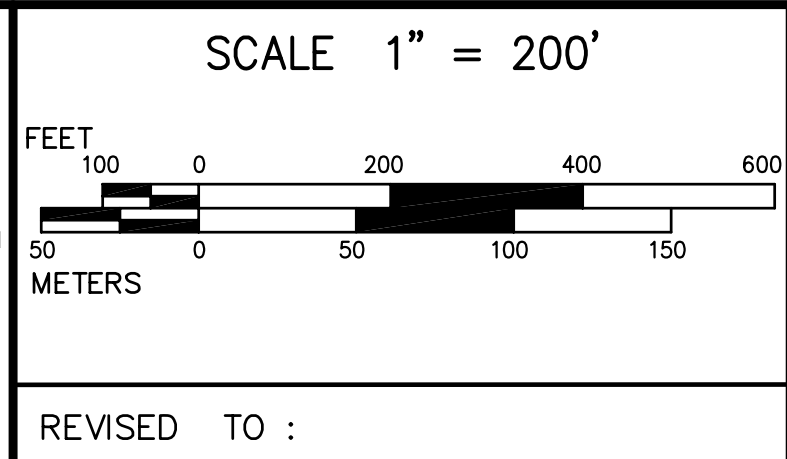
THE HORIZONTAL DATUM IS THE MASSACHUSETTS STATE PLANE COORDINATE SYSTEM, NAD 83.

ORIGINAL PROPERTY MAPS WERE PREPARED BY STONE & WEBSTER ENGINEERING CORP., BOSTON, MASSACHUSETTS, FROM AERIAL PHOTOGRAPHY DATED DECEMBER, 1986 AND PLANIMETRIC MAPPING PREPARED BY GEOD CORP., RIDGE, NEW JERSEY.

MAPS ARE REVISED AND REPRINTED BY CARTOGRAPHIC ASSOCIATES, INC.

DIGITIZED IN 2005 BY
CARTOGRAPHIC ASSOC. INC.
 PROFESSIONAL GIS CONSULTANTS
 MUNICIPAL MAPPING - GIS - PUBLIC WORKS INFORMATION MANAGEMENT
 11 PLEASANT STREET, LITTLETON, NEW HAMPSHIRE 03561
 (603)444-6768 - 1(800)322-4540 - FAX (603)444-1366 - WWW.CAI-INFO.COM

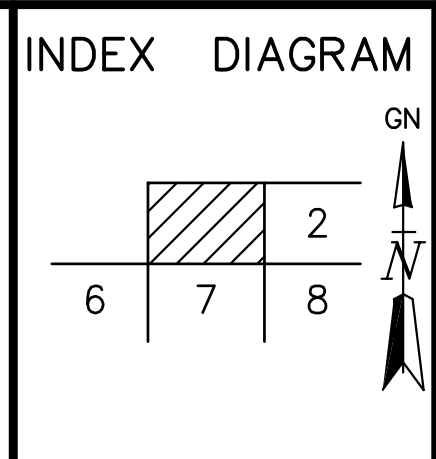
LEGEND	
PARCEL NUMBER	2222
PARCEL AREA - ACRES	A
PARCEL AREA - SQUARE FEET	F
RECORD DIMENSION100'
SCALED DIMENSION100'S
MATCH LINE	-W-
WATER	
EXEMPT PROPERTY	(E)
SUBDIVISION LOT NO.	(2)
HOUSE/STREET NUMBER	[2]
RIGHT OF WAY/ACCESS	R/W
COMMON OWNERSHIP	
WETLANDS	



PROPERTY MAPS

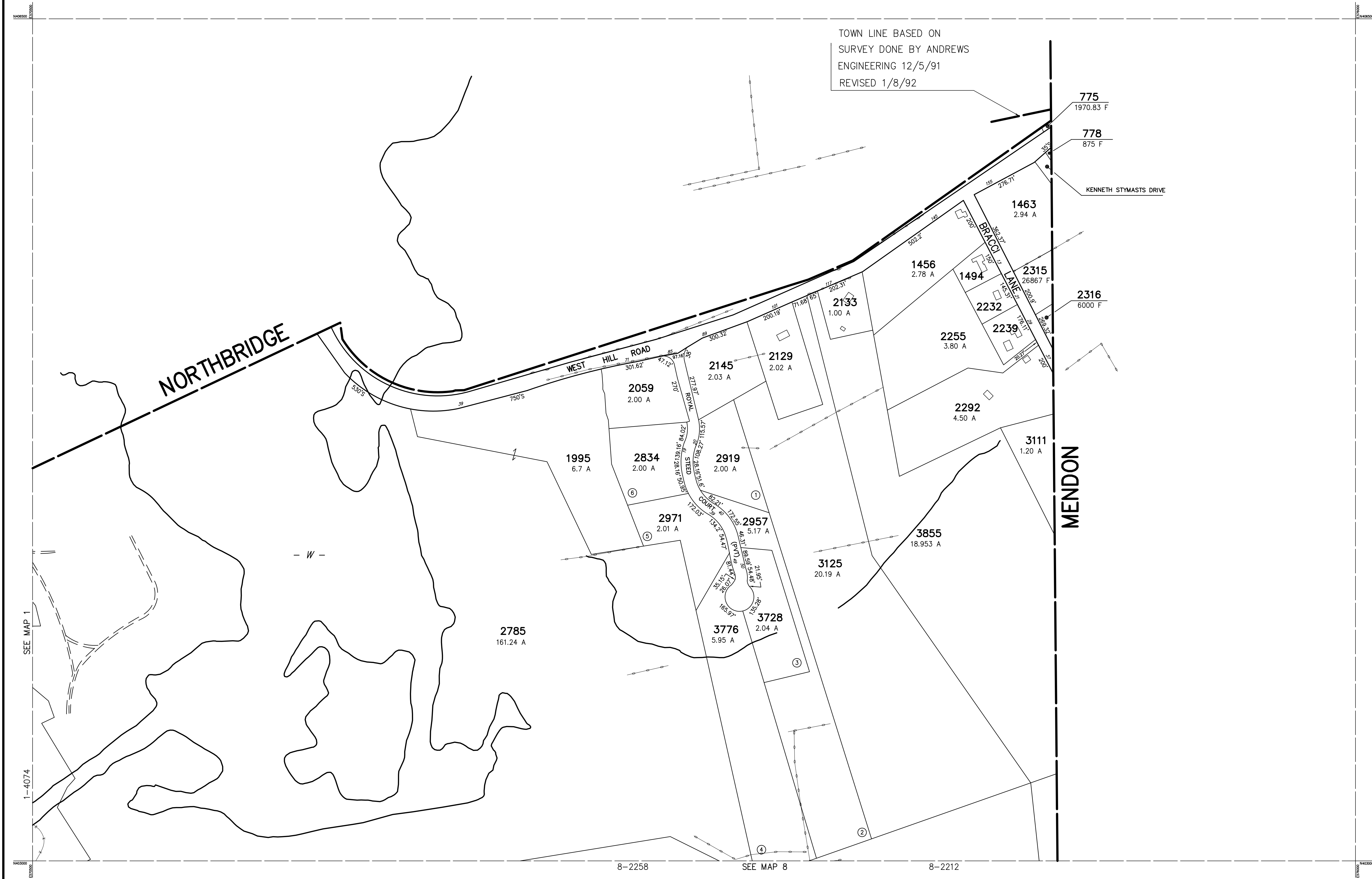
UXBRIDGE

MASSACHUSETTS



MAP NO.

1



PARCEL	AREA
1494	25500 F
2232	24702 F

THIS MAP IS FOR ASSESSMENT PURPOSES. IT IS NOT VALID FOR LEGAL DESCRIPTION OR CONVEYANCE.

THE HORIZONTAL DATUM IS THE MASSACHUSETTS STATE PLANE COORDINATE SYSTEM, NAD 83.

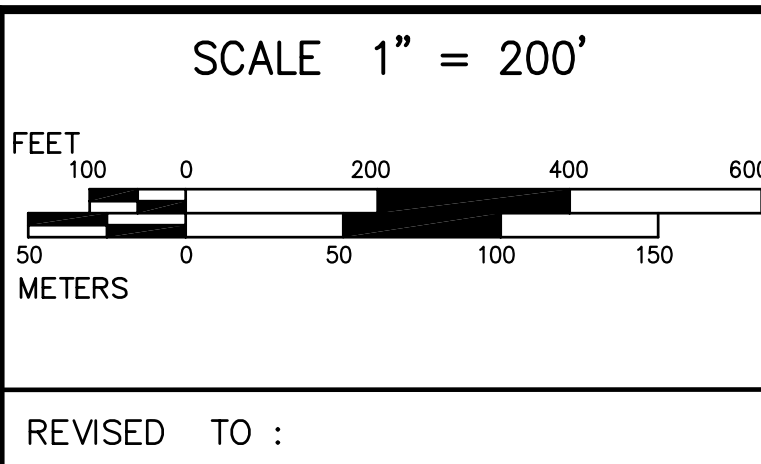
ORIGINAL PROPERTY MAPS WERE PREPARED BY STONE & WEBSTER ENGINEERING CORP., BOSTON, MASSACHUSETTS, FROM AERIAL PHOTOGRAPHY DATED DECEMBER, 1986 AND PLANIMETRIC MAPPING PREPARED BY GEOD CORP., RIDGE, NEW JERSEY.

MAPS ARE REVISED AND REPRINTED BY CARTOGRAPHIC ASSOCIATES, INC.

DIGITIZED IN 2005 BY
CARTOGRAPHIC ASSOC. INC.
 PROFESSIONAL GIS CONSULTANTS
 MUNICIPAL MAPPING - GIS - PUBLIC WORKS INFORMATION MANAGEMENT
 11 PLEASANT STREET, LITTLETON, NEW HAMPSHIRE 03561
 (603)444-6768 - 1(800)322-4540 - FAX (603)444-1366 - WWW.CAI-INFO.COM

LEGEND

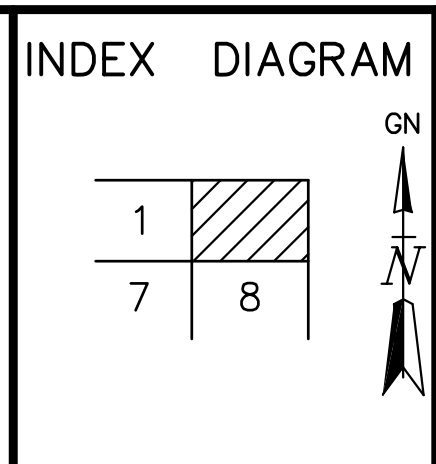
PARCEL NUMBER	2222	EXEMPT PROPERTY	(E)
PARCEL AREA - ACRES	A	SUBDIVISION LOT NO.	(L)
PARCEL AREA - SQUARE FEET	F	HOUSE/STREET NUMBER	(#)
RECORD DIMENSION100'	RIGHT OF WAY/ACCESS	R/W
SCALED DIMENSION100'S	COMMON OWNERSHIP	↔
MATCH LINE	---	WETLANDS	(W)
WATER	(W)		



PROPERTY MAPS

UXBRIDGE

MASSACHUSETTS

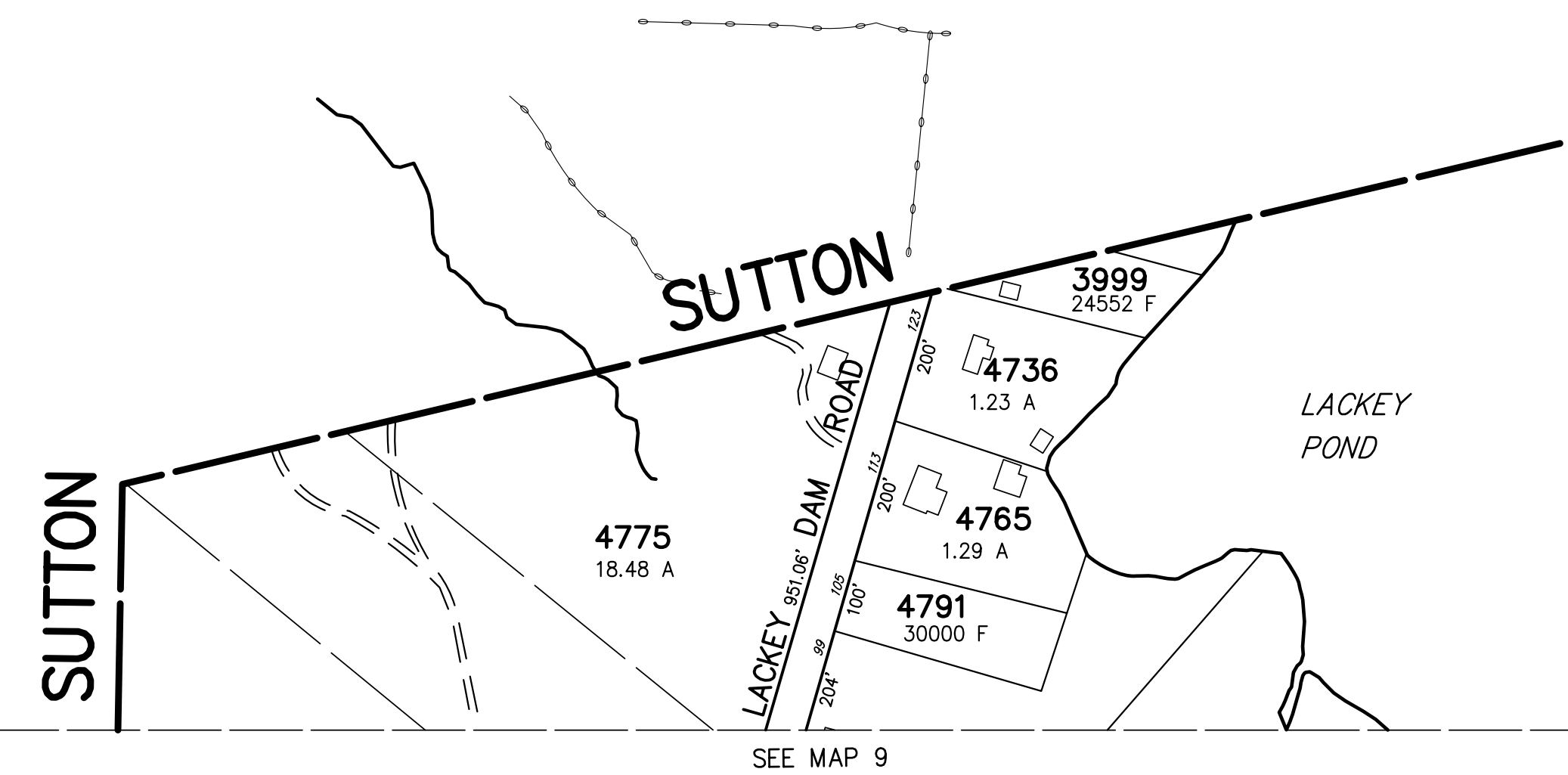


MAP NO.

2

1439500 1439500
1439500 1439500

1440500 1440500
1440500 1440500



THIS MAP IS FOR ASSESSMENT PURPOSES. IT IS NOT VALID FOR LEGAL DESCRIPTION OR CONVEYANCE.

THE HORIZONTAL DATUM IS THE MASSACHUSETTS STATE PLANE COORDINATE SYSTEM, NAD 83.

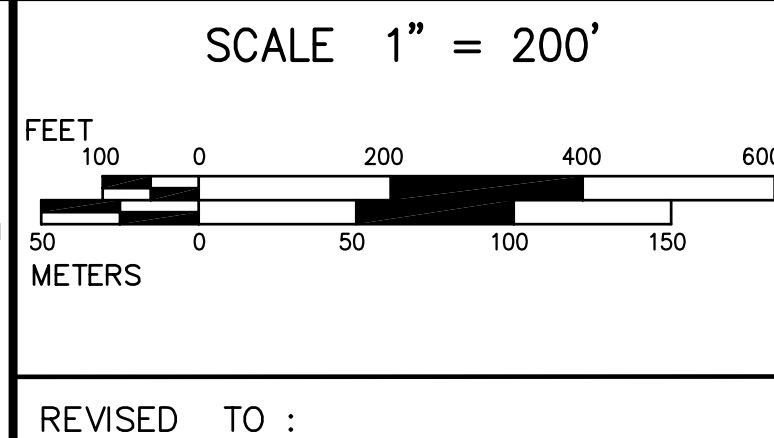
ORIGINAL PROPERTY MAPS WERE PREPARED BY STONE & WEBSTER ENGINEERING CORP., BOSTON, MASSACHUSETTS, FROM AERIAL PHOTOGRAPHY DATED DECEMBER, 1986 AND PLANIMETRIC MAPPING PREPARED BY GEOD CORP., RIDGE, NEW JERSEY.

MAPS ARE REVISED AND REPRINTED BY CARTOGRAPHIC ASSOCIATES, INC.

DIGITIZED IN 2005 BY
CARTOGRAPHIC ASSOC. INC.
PROFESSIONAL GIS CONSULTANTS
MUNICIPAL MAPPING - GIS - PUBLIC WORKS INFORMATION MANAGEMENT
11 PLEASANT STREET, LITTLETON, NEW HAMPSHIRE 03561
(603)444-6768 - 1(800)322-4540 - FAX (603)444-1366 - WWW.CAI-INFO.COM

LEGEND

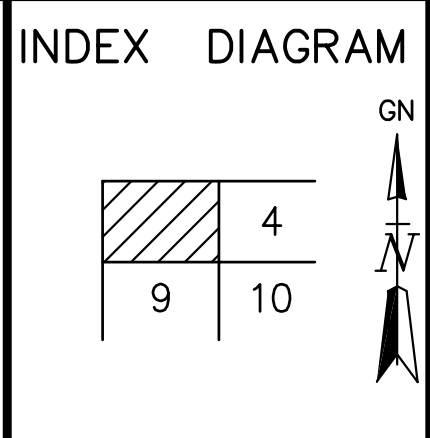
PARCEL NUMBER 2222	EXEMPT PROPERTY (E)
PARCEL AREA - ACRES A	SUBDIVISION LOT NO. (2)
PARCEL AREA - SQUARE FEET F	HOUSE/STREET NUMBER (2)
RECORD DIMENSION 100'	RIGHT OF WAY/ACCESS RW
SCALED DIMENSION 100'S	COMMON OWNERSHIP >
MATCH LINE - - - - -	WETLANDS [Symbol]
WATER [Symbol]	



PROPERTY MAPS

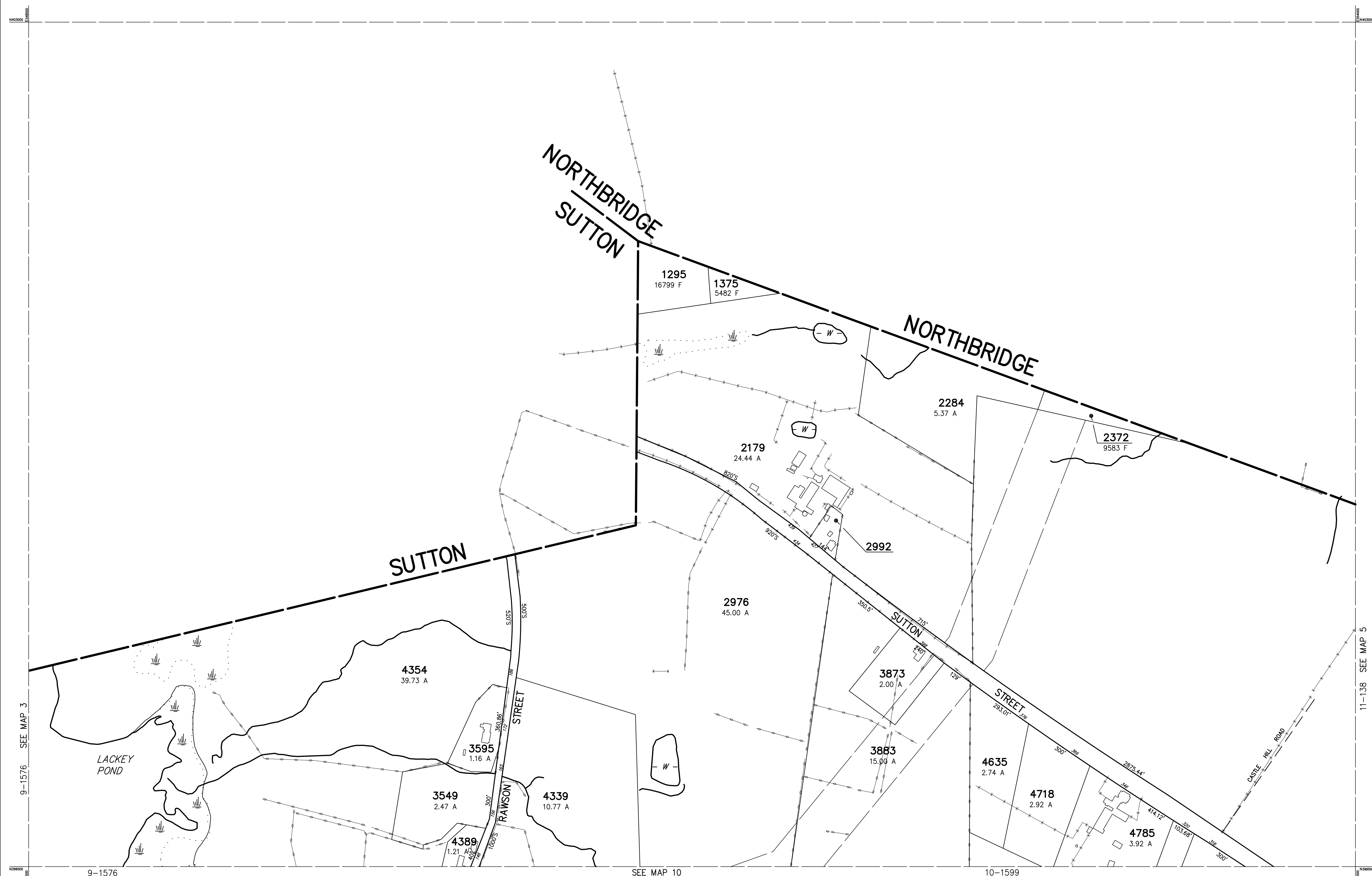
UXBRIDGE

MASSACHUSETTS



MAP NO.

3



THIS MAP IS FOR ASSESSMENT PURPOSES. IT IS NOT VALID FOR LEGAL DESCRIPTION OR CONVEYANCE.

THE HORIZONTAL DATUM IS THE MASSACHUSETTS STATE PLANE COORDINATE SYSTEM, NAD 83.

ORIGINAL PROPERTY MAPS WERE PREPARED BY STONE & WEBSTER ENGINEERING CORP., BOSTON, MASSACHUSETTS, FROM AERIAL PHOTOGRAPHY DATED DECEMBER, 1986 AND PLANIMETRIC MAPPING PREPARED BY GEOD CORP., RIDGE, NEW JERSEY.

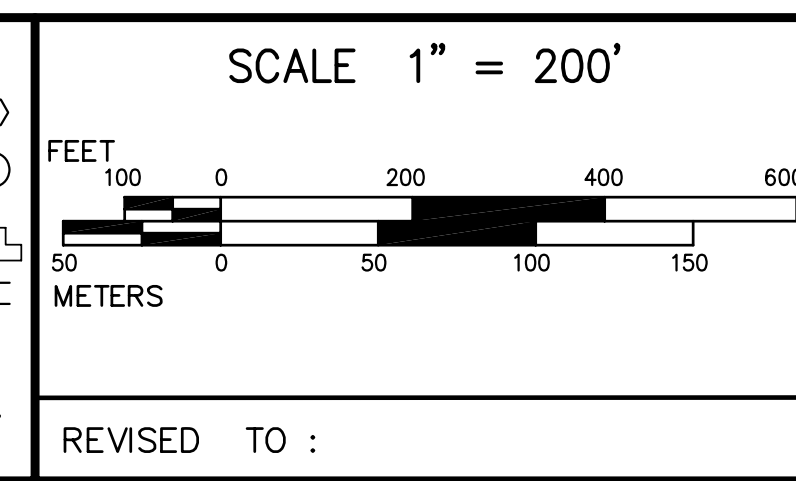
MAPS ARE REVISED AND REPRINTED BY CARTOGRAPHIC ASSOCIATES, INC.

DIGITIZED IN 2005 BY
CARTOGRAPHIC ASSOC. INC.
 PROFESSIONAL GIS CONSULTANTS
 MUNICIPAL MAPPING - GIS - PUBLIC WORKS INFORMATION MANAGEMENT
 11 PLEASANT STREET, LITTLETON, NEW HAMPSHIRE 03561
 (603)444-6768 - 1(800)322-4540 - FAX (603)444-1366 - WWW.CAI-INFO.COM

LEGEND

PARCEL NUMBER 2222
 PARCEL AREA - ACRES A
 PARCEL AREA - SQUARE FEET F
 RECORD DIMENSION 100'
 SCALED DIMENSION 100'S
 MATCH LINE

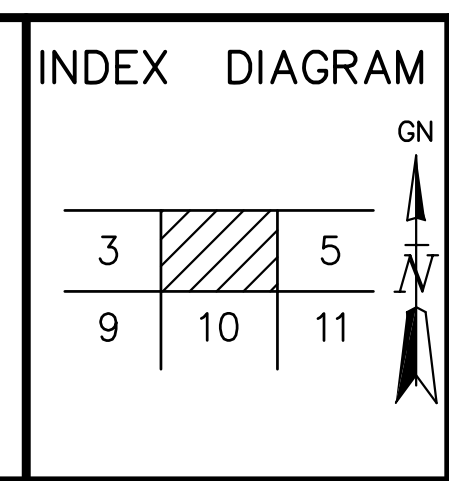
EXEMPT PROPERTY (E)
 SUBDIVISION LOT NO. (2)
 HOUSE/STREET NUMBER [2]
 RIGHT OF WAY/ACCESS RW
 COMMON OWNERSHIP <->
 WETLANDS W



PROPERTY MAPS

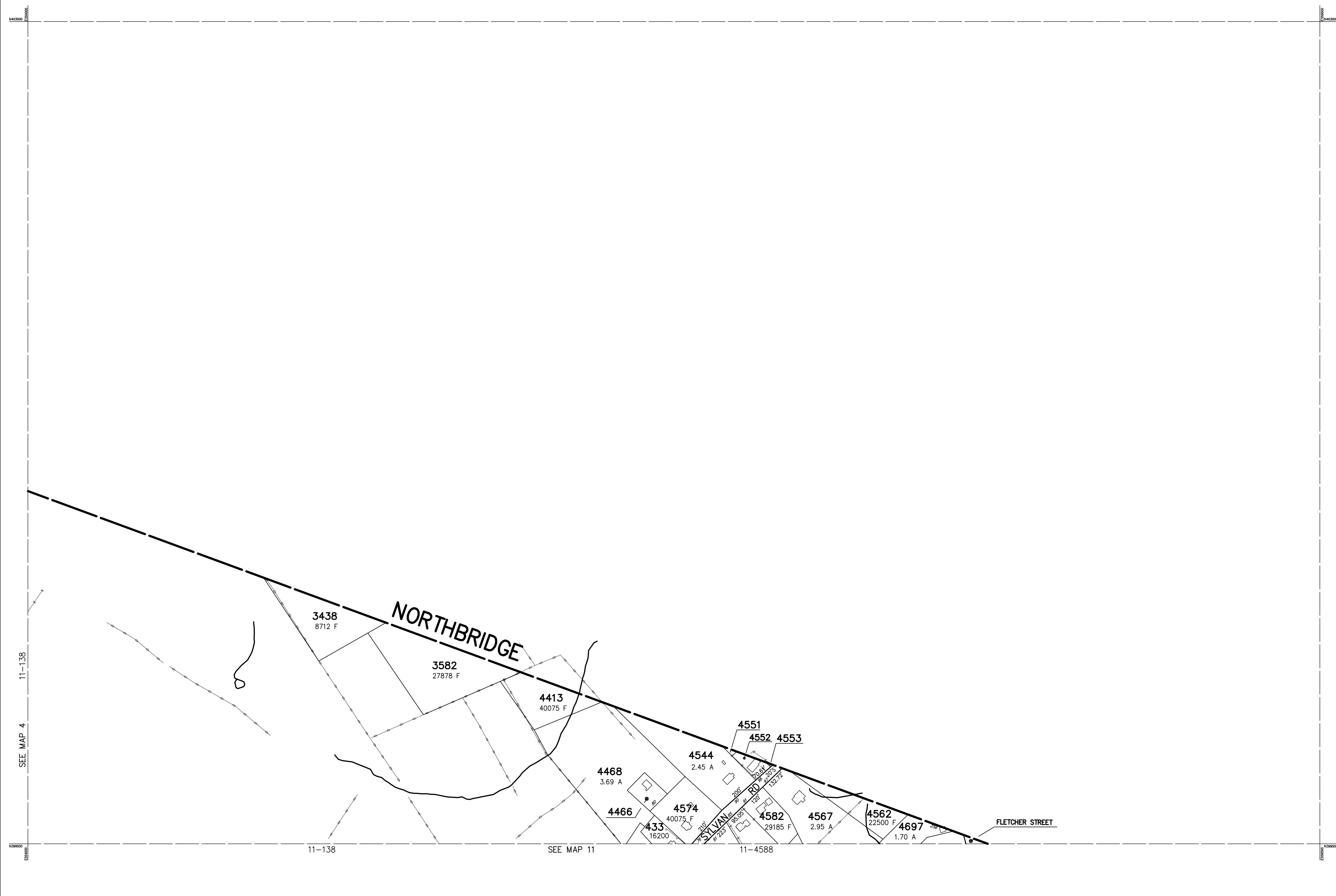
UXBRIDGE

MASSACHUSETTS



MAP NO.

4



PARCEL	AREA
4466	13500 F
4551	2178 F
4552	9583 F
4553	870 F

THIS MAP IS FOR ASSESSMENT PURPOSES. IT IS NOT VALID FOR LEGAL DESCRIPTION OR CONVEYANCE.

THE HORIZONTAL DATUM IS THE MASSACHUSETTS STATE PLANE COORDINATE SYSTEM, NAD 83.

ORIGINAL PROPERTY MAPS WERE PREPARED BY STONE & WEBSTER ENGINEERING CORP., BOSTON, MASSACHUSETTS, FROM AERIAL PHOTOGRAPHY DATED DECEMBER, 1986 AND PLANIMETRIC MAPPING PREPARED BY GEOD CORP., RIDGE, NEW JERSEY.

MAPS ARE REVISED AND REPRINTED BY CARTOGRAPHIC ASSOCIATES, INC.

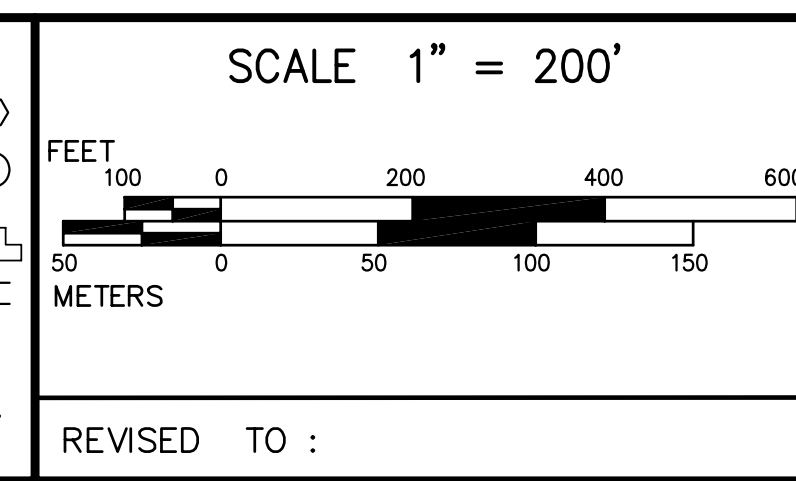
DIGITIZED IN 2005 BY
CARTOGRAPHIC ASSOC. INC.
 PROFESSIONAL GIS CONSULTANTS
 MUNICIPAL MAPPING - GIS - PUBLIC WORKS INFORMATION MANAGEMENT
 11 PLEASANT STREET, LITTLETON, NEW HAMPSHIRE 03561
 (603)444-6768 - 1(800)322-4540 - FAX (603)444-1366 - WWW.CAI-INFO.COM

LEGEND

PARCEL NUMBER 2222
 PARCEL AREA - ACRES A
 PARCEL AREA - SQUARE FEET F
 RECORD DIMENSION 100'
 SCALED DIMENSION 100'S
 MATCH LINE

EXEMPT PROPERTY (E)
 SUBDIVISION LOT NO. (2)
 HOUSE/STREET NUMBER (2)
 RIGHT OF WAY/ACCESS RW
 COMMON OWNERSHIP
 WETLANDS

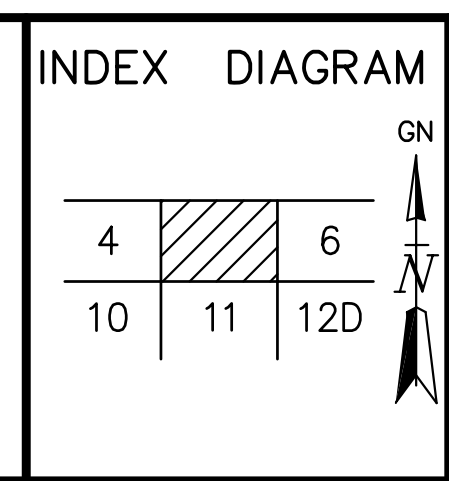
WATER -W-



PROPERTY MAPS

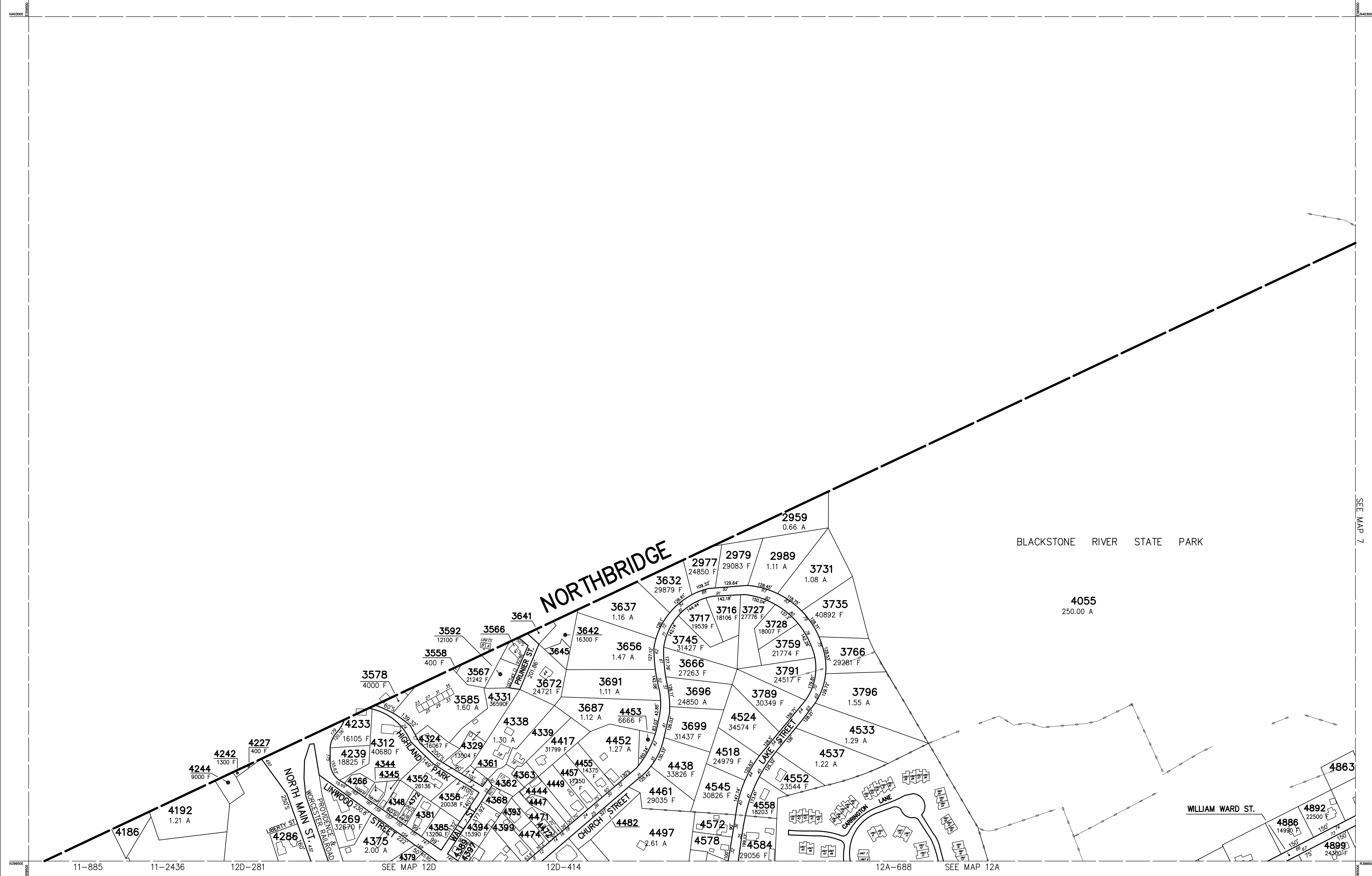
UXBRIDGE

MASSACHUSETTS



MAP NO.

5



PARCEL	AREA
3566	10019 F
3641	600 F
3645	7000 F
4186	10890 F
4266	7000 F
4339	16117 F
4344	4975 F
4345	3437 F
4348	7453 F
4361	5227 F
4362	7429 F
4363	6193 F
4368	1823 F
4372	6678 F
4379	7480 F
4381	13460 F
4389	4523 F
4393	7990 F
4397	3872 F
4399	13295 F
4444	10576 F
4447	8872 F
4449	16200 F
4471	9606 F
4472	4416 F
4474	8284 F
4482	17325 F
4572	12632 F
4578	13504 F
4863	22500 F

THIS MAP IS FOR ASSESSMENT PURPOSES. IT IS NOT VALID FOR LEGAL DESCRIPTION OR CONVEYANCE.

THE HORIZONTAL DATUM IS THE MASSACHUSETTS STATE PLANE COORDINATE SYSTEM, NAD 83.

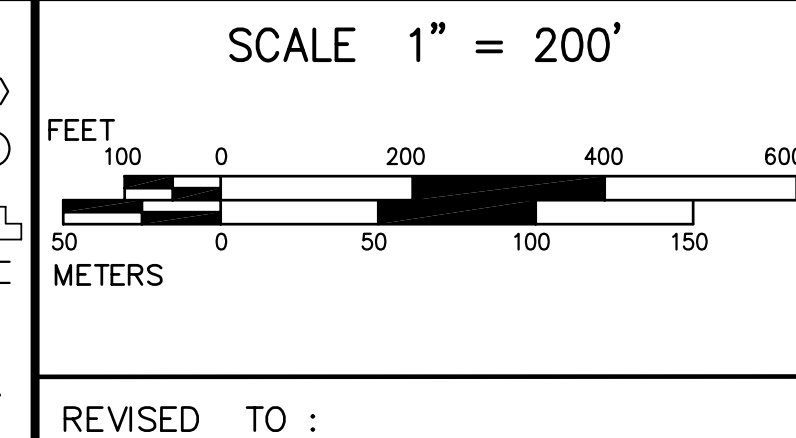
ORIGINAL PROPERTY MAPS WERE PREPARED BY STONE & WEBSTER ENGINEERING CORP., BOSTON, MASSACHUSETTS, FROM AERIAL PHOTOGRAPHY DATED DECEMBER, 1986 AND PLANIMETRIC MAPPING PREPARED BY GEOD CORP., RIDGE, NEW JERSEY.

MAPS ARE REVISED AND REPRINTED BY CARTOGRAPHIC ASSOCIATES, INC.

DIGITIZED IN 2005 BY
CARTOGRAPHIC ASSOC. INC.
 PROFESSIONAL GIS CONSULTANTS
 MUNICIPAL MAPPING - GIS - PUBLIC WORKS INFORMATION MANAGEMENT
 11 PLEASANT STREET, LITTLETON, NEW HAMPSHIRE 03561
 (603)444-6768 - (800)322-4540 - FAX (603)444-1366 - WWW.CAI-INFO.COM

LEGEND

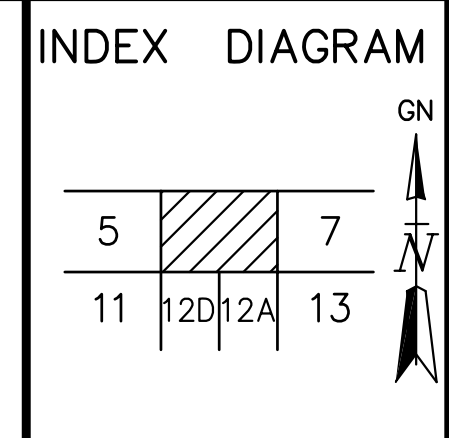
PARCEL NUMBER	2222	EXEMPT PROPERTY	(E)
PARCEL AREA - ACRES	A	SUBDIVISION LOT NO.	(2)
PARCEL AREA - SQUARE FEET	F	HOUSE/STREET NUMBER	(2)
RECORD DIMENSION100'	RIGHT OF WAY/ACCESS	R/W
SCALED DIMENSION100'S	COMMON OWNERSHIP	↔
MATCH LINE	- - - - -	WETLANDS	(W)
WATER	(W)		



PROPERTY MAPS

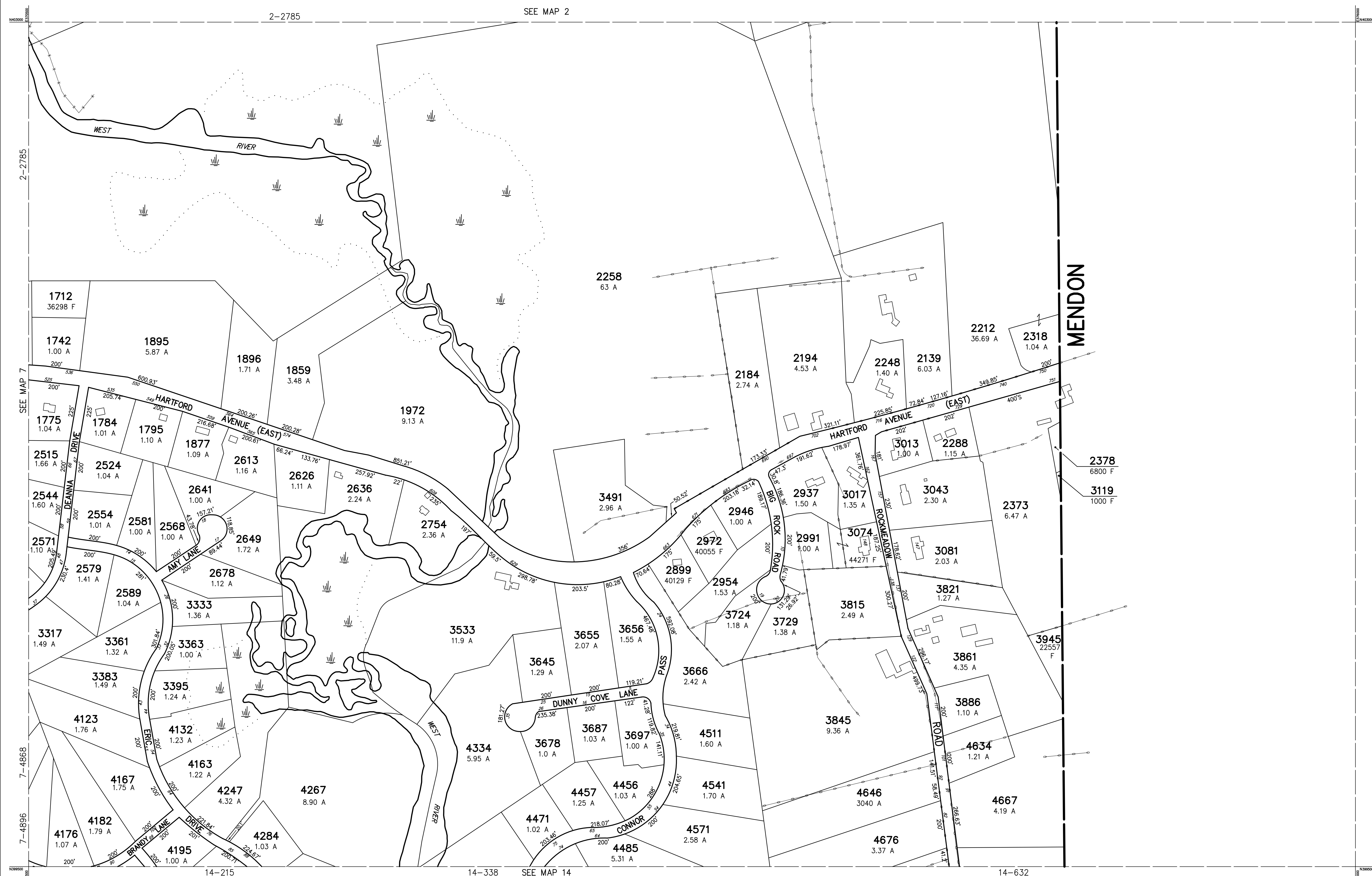
UXBRIDGE

MASSACHUSETTS



MAP NO.

6



THIS MAP IS FOR ASSESSMENT PURPOSES. IT IS NOT VALID FOR LEGAL DESCRIPTION OR CONVEYANCE.

THE HORIZONTAL DATUM IS THE MASSACHUSETTS STATE PLANE COORDINATE SYSTEM, NAD 83.

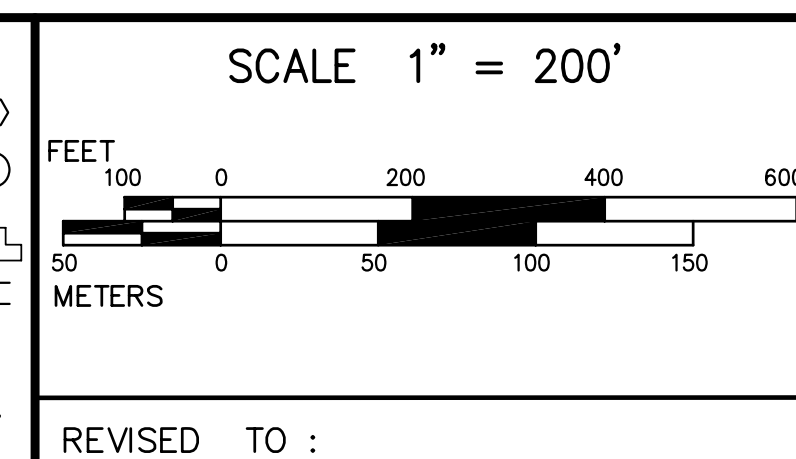
ORIGINAL PROPERTY MAPS WERE PREPARED BY STONE & WEBSTER ENGINEERING CORP., BOSTON, MASSACHUSETTS, FROM AERIAL PHOTOGRAPHY DATED DECEMBER, 1986 AND PLANIMETRIC MAPPING PREPARED BY GEOD CORP., RIDGE, NEW JERSEY.

MAPS ARE REVISED AND REPRINTED BY CARTOGRAPHIC ASSOCIATES, INC.

DIGITIZED IN 2005 BY
CARTOGRAPHIC ASSOC. INC.
 PROFESSIONAL GIS CONSULTANTS
 MUNICIPAL MAPPING - GIS - PUBLIC WORKS INFORMATION MANAGEMENT
 11 PLEASANT STREET, LITTLETON, NEW HAMPSHIRE 03561
 (603)444-6768 - (800)322-4540 - FAX (603)444-1366 - WWW.CAI-INFO.COM

LEGEND

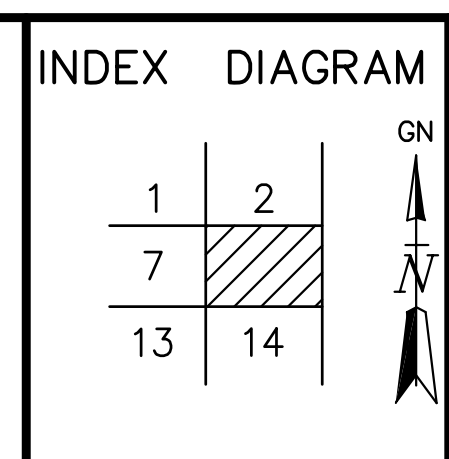
PARCEL NUMBER	2222	EXEMPT PROPERTY	(E)
PARCEL AREA - ACRES	A	SUBDIVISION LOT NO.	(2)
PARCEL AREA - SQUARE FEET	F	HOUSE/STREET NUMBER	(2)
RECORD DIMENSION	'100'	RIGHT OF WAY/ACCESS	R/W
SCALED DIMENSION	'100'S	COMMON OWNERSHIP	↔
MATCH LINE	—	WETLANDS	(W)
WATER	(W)		



PROPERTY MAPS

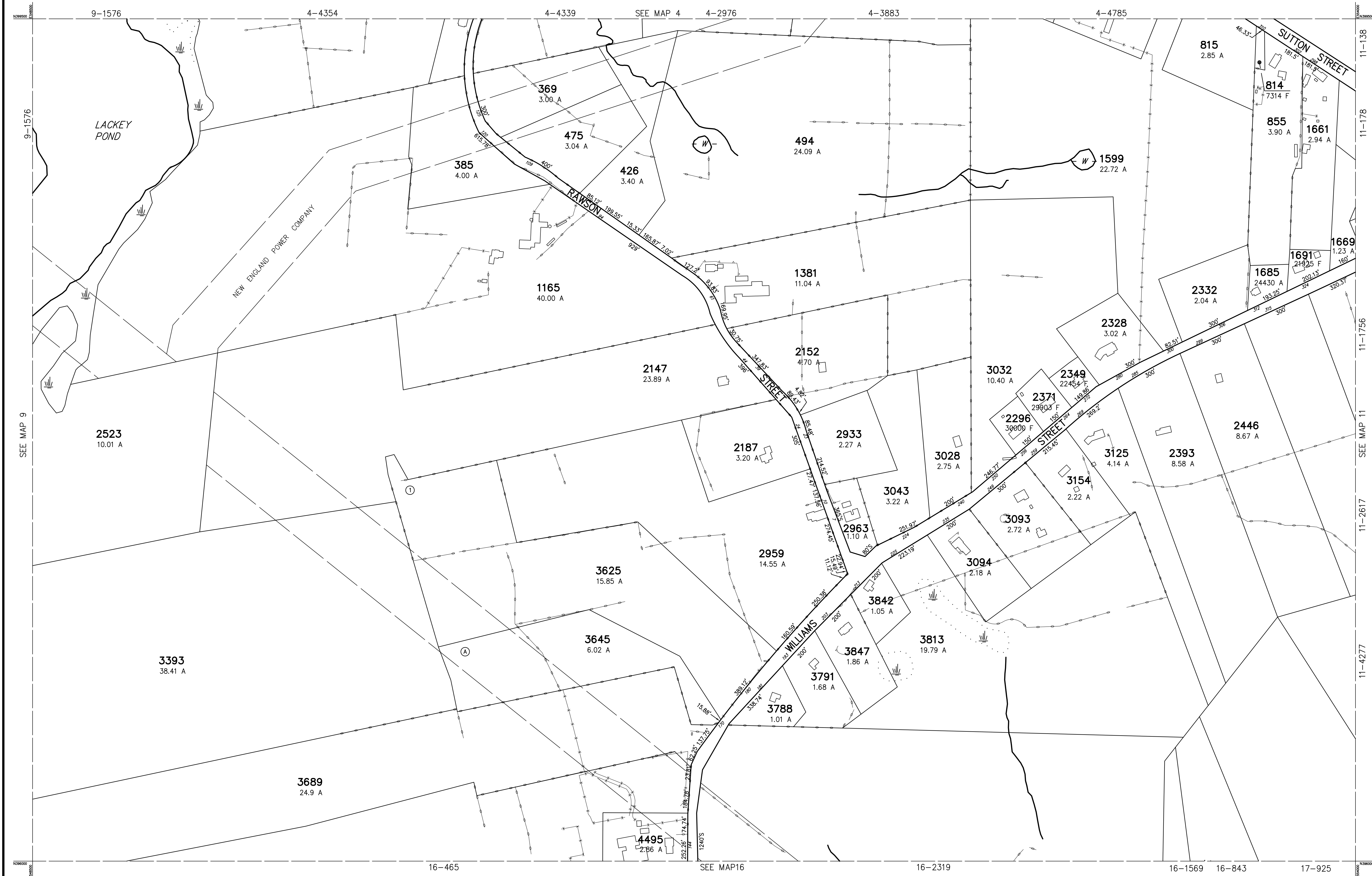
UXBRIDGE

MASSACHUSETTS



MAP NO.

8



THIS MAP IS FOR ASSESSMENT PURPOSES. IT IS NOT VALID FOR LEGAL DESCRIPTION OR CONVEYANCE.

THE HORIZONTAL DATUM IS THE MASSACHUSETTS STATE PLANE COORDINATE SYSTEM, NAD 83.

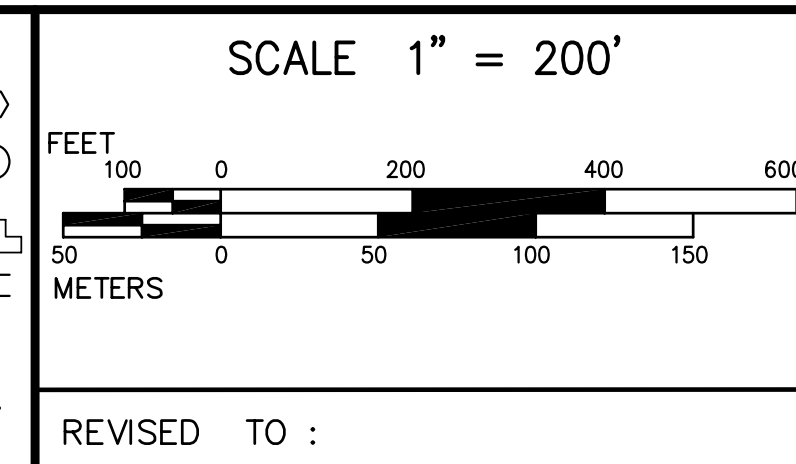
ORIGINAL PROPERTY MAPS WERE PREPARED BY STONE & WEBSTER ENGINEERING CORP., BOSTON, MASSACHUSETTS, FROM AERIAL PHOTOGRAPHY DATED DECEMBER, 1986 AND PLANIMETRIC MAPPING PREPARED BY GEOD CORP., RIDGE, NEW JERSEY.

MAPS ARE REVISED AND REPRINTED BY CARTOGRAPHIC ASSOCIATES, INC.

DIGITIZED IN 2005 BY
CARTOGRAPHIC ASSOC. INC.
 PROFESSIONAL GIS CONSULTANTS
 MUNICIPAL MAPPING - GIS - PUBLIC WORKS INFORMATION MANAGEMENT
 11 PLEASANT STREET, LITTLETON, NEW HAMPSHIRE 03561
 (603)444-6768 - 1(800)322-4540 - FAX (603)444-1366 - WWW.CAI-INFO.COM

LEGEND

PARCEL NUMBER	2222	EXEMPT PROPERTY	(E)
PARCEL AREA - ACRES	A	SUBDIVISION LOT NO.	(2)
PARCEL AREA - SQUARE FEET	F	HOUSE/STREET NUMBER	(2)
RECORD DIMENSION100'	RIGHT OF WAY/ACCESS	R/W
SCALED DIMENSION100'S	COMMON OWNERSHIP	↔
MATCH LINE	---	WETLANDS	(W)
WATER	(W)		



PROPERTY MAPS

UXBRIDGE

MASSACHUSETTS

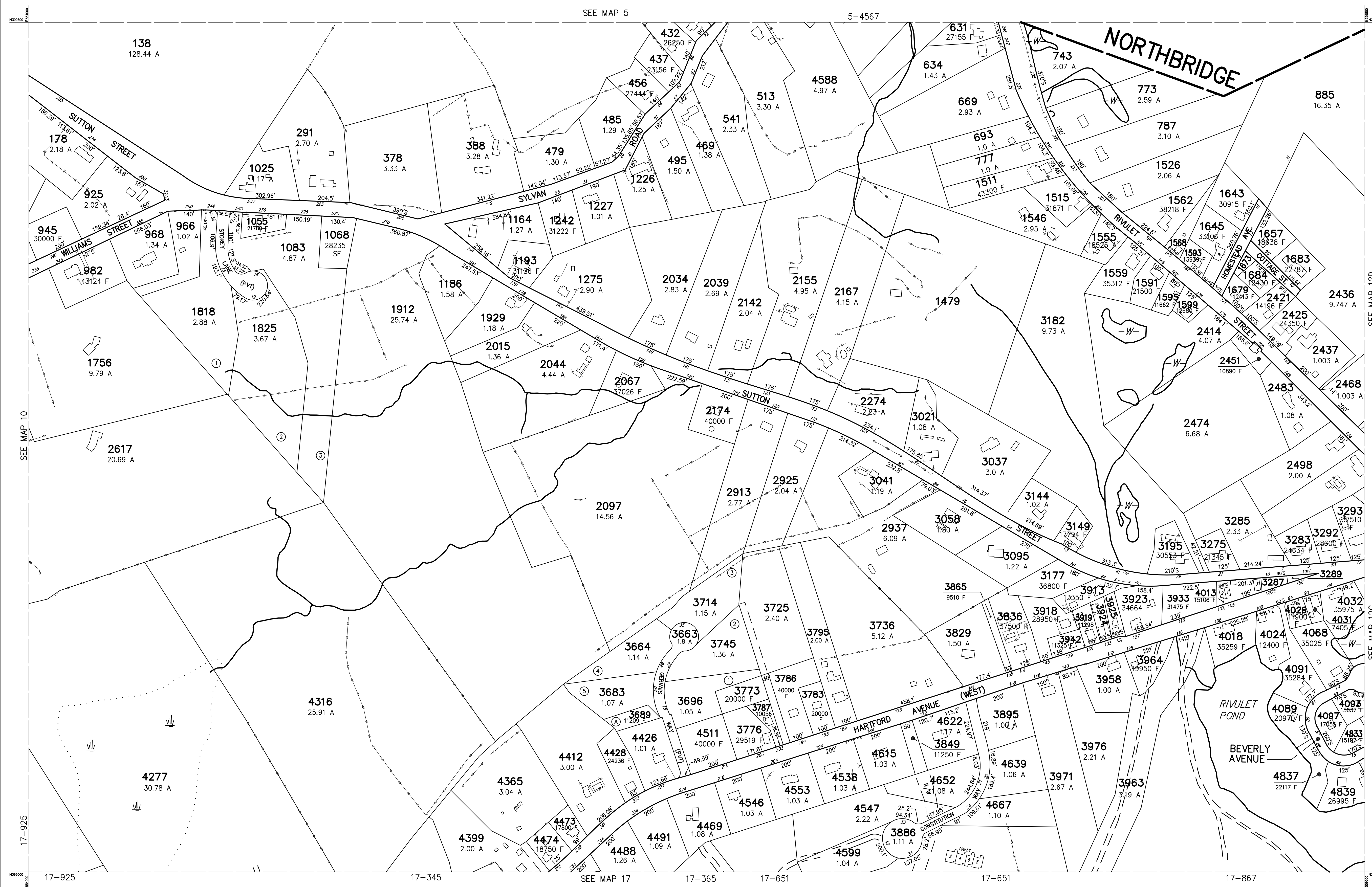
INDEX DIAGRAM

3	4	5
9		11
15	16	17

GN

MAP NO.

10



PARCEL	AREA
1568	16205 F
1673	3000 F
3287	22651 F
3289	6534 F
3924	8911 F
3925	9148 F

THIS MAP IS FOR ASSESSMENT PURPOSES. IT IS NOT VALID FOR LEGAL DESCRIPTION OR CONVEYANCE.

THE HORIZONTAL DATUM IS THE MASSACHUSETTS STATE PLANE COORDINATE SYSTEM, NAD 83.

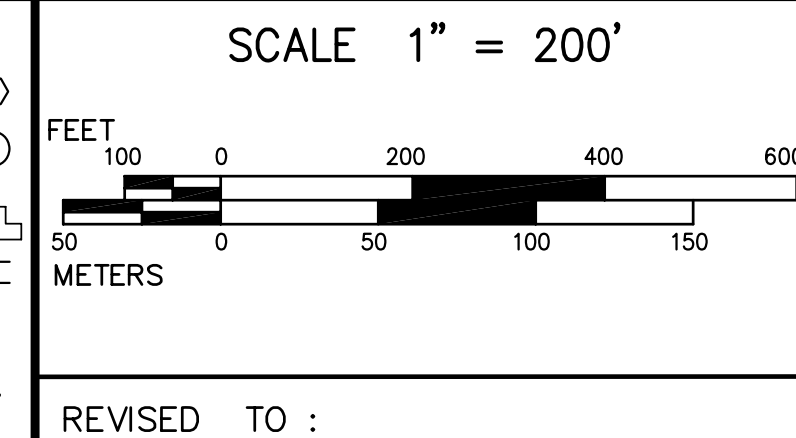
ORIGINAL PROPERTY MAPS WERE PREPARED BY STONE & WEBSTER ENGINEERING CORP., BOSTON, MASSACHUSETTS, FROM AERIAL PHOTOGRAPHY DATED DECEMBER, 1986 AND PLANIMETRIC MAPPING PREPARED BY GEOD CORP., RIDGE, NEW JERSEY.

MAPS ARE REVISED AND REPRINTED BY CARTOGRAPHIC ASSOCIATES, INC.

DIGITIZED IN 2005 BY
CARTOGRAPHIC ASSOC. INC.
 PROFESSIONAL GIS CONSULTANTS
 MUNICIPAL MAPPING - GIS - PUBLIC WORKS INFORMATION MANAGEMENT
 11 PLEASANT STREET, LITTLETON, NEW HAMPSHIRE 03561
 (603)444-6768 - 1(800)322-4540 - FAX (603)444-1366 - WWW.CAI-INFO.COM

LEGEND

PARCEL NUMBER	2222	EXEMPT PROPERTY	(E)
PARCEL AREA - ACRES	A	SUBDIVISION LOT NO.	(2)
PARCEL AREA - SQUARE FEET	F	HOUSE/STREET NUMBER	(2)
RECORD DIMENSION	'100'	RIGHT OF WAY/ACCESS	RW
SCALED DIMENSION	'100'S	COMMON OWNERSHIP	→
MATCH LINE	---	WETLANDS	(W)
WATER	(W)		

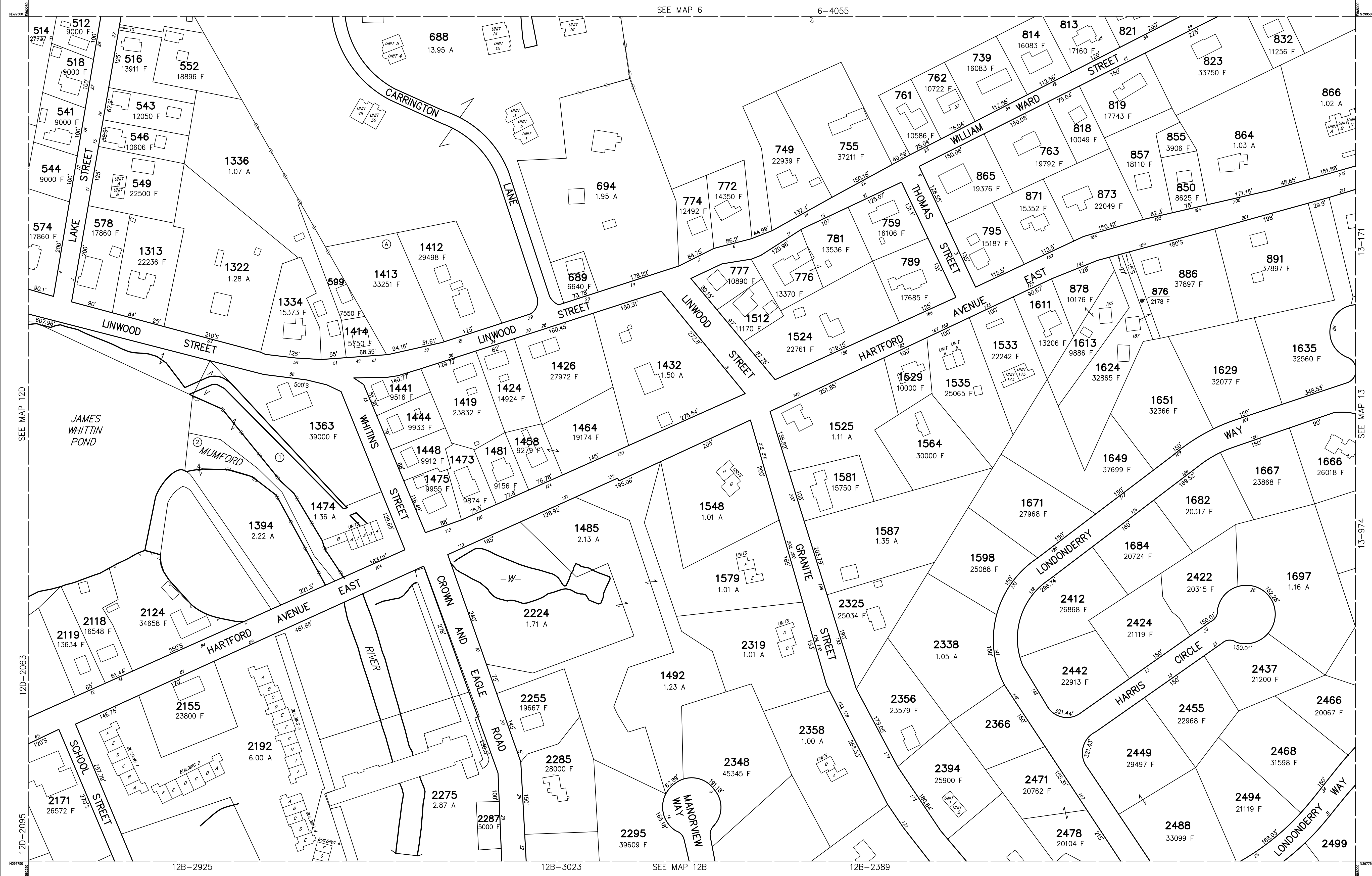


PROPERTY MAPS
UXBRIDGE
 MASSACHUSETTS

INDEX DIAGRAM

4	5	6
10	11	12C
16	17	18D

MAP NO. **11**



THIS MAP IS FOR ASSESSMENT PURPOSES. IT IS NOT VALID FOR LEGAL DESCRIPTION OR CONVEYANCE.

THE HORIZONTAL DATUM IS THE MASSACHUSETTS STATE PLANE COORDINATE SYSTEM, NAD 83.

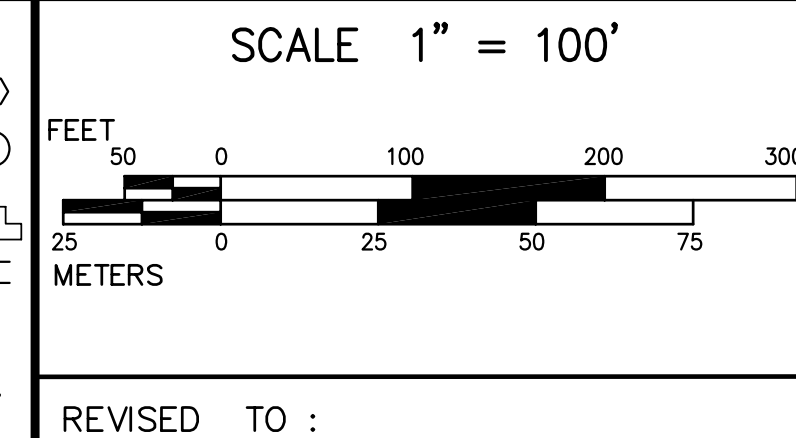
ORIGINAL PROPERTY MAPS WERE PREPARED BY STONE & WEBSTER ENGINEERING CORP., BOSTON, MASSACHUSETTS, FROM AERIAL PHOTOGRAPHY DATED DECEMBER, 1986 AND PLANIMETRIC MAPPING PREPARED BY GEOD CORP., RIDGE, NEW JERSEY.

MAPS ARE REVISED AND REPRINTED BY CARTOGRAPHIC ASSOCIATES, INC.

DIGITIZED IN 2005 BY
CARTOGRAPHIC ASSOC. INC.
 PROFESSIONAL GIS CONSULTANTS
 MUNICIPAL MAPPING - GIS - PUBLIC WORKS INFORMATION MANAGEMENT
 11 PLEASANT STREET, LITTLETON, NEW HAMPSHIRE 03561
 (603)444-6768 - 1(800)322-4540 - FAX (603)444-1366 - WWW.CAI-INFO.COM

LEGEND

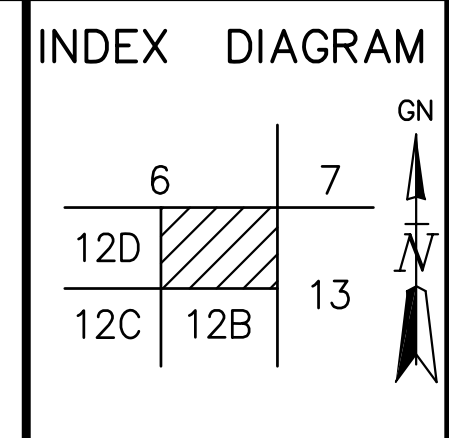
PARCEL NUMBER	2222	EXEMPT PROPERTY	(E)
PARCEL AREA - ACRES	A	SUBDIVISION LOT NO.	(2)
PARCEL AREA - SQUARE FEET	F	HOUSE/STREET NUMBER	(2)
RECORD DIMENSION100'	RIGHT OF WAY/ACCESS	(RW)
SCALED DIMENSION100'S	COMMON OWNERSHIP	(C)
MATCH LINE	(---)	WETLANDS	(W)
WATER	(-W-)		



PROPERTY MAPS

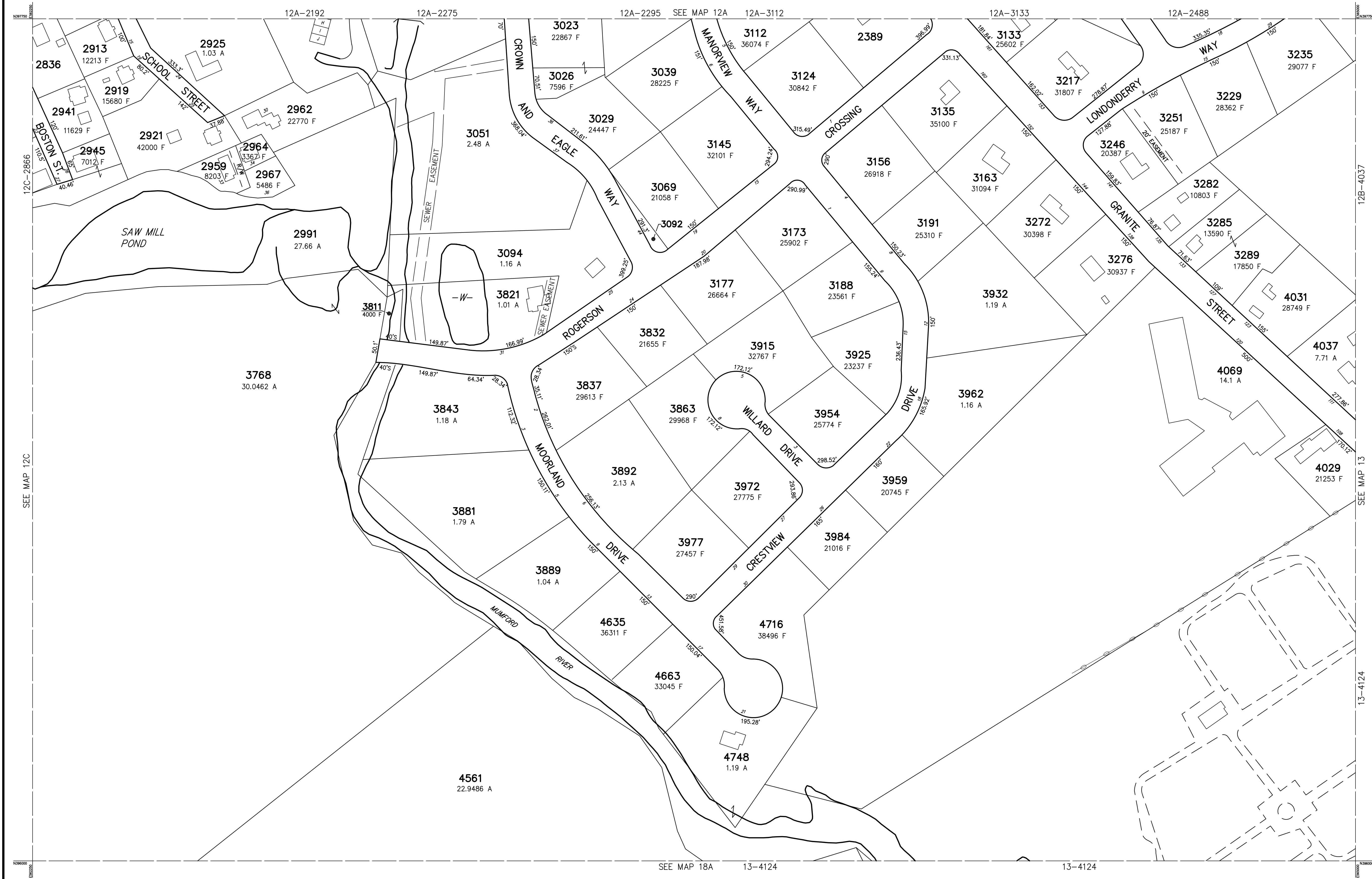
UXBRIDGE

MASSACHUSETTS



MAP NO.

12A



THIS MAP IS FOR ASSESSMENT PURPOSES. IT IS NOT VALID FOR LEGAL DESCRIPTION OR CONVEYANCE.

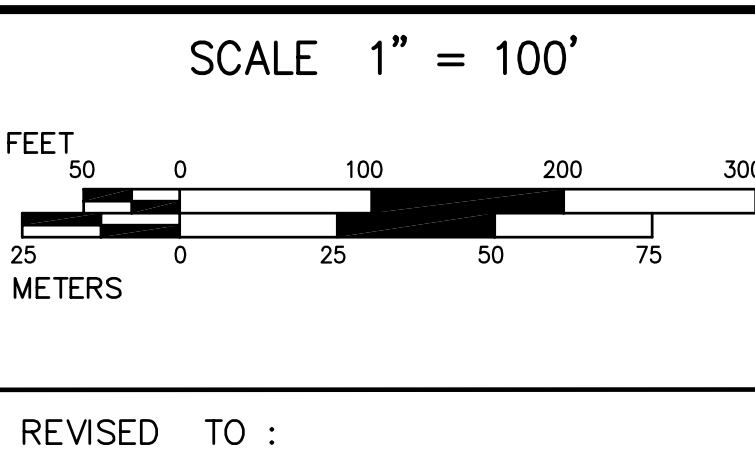
THE HORIZONTAL DATUM IS THE MASSACHUSETTS STATE PLANE COORDINATE SYSTEM, NAD 83.

ORIGINAL PROPERTY MAPS WERE PREPARED BY STONE & WEBSTER ENGINEERING CORP., BOSTON, MASSACHUSETTS, FROM AERIAL PHOTOGRAPHY DATED DECEMBER, 1986 AND PLANIMETRIC MAPPING PREPARED BY GEOD CORP., RIDGE, NEW JERSEY.

MAPS ARE REVISED AND REPRINTED BY CARTOGRAPHIC ASSOCIATES, INC.

DIGITIZED IN 2005 BY
CARTOGRAPHIC ASSOC. INC.
 PROFESSIONAL GIS CONSULTANTS
 MUNICIPAL MAPPING - GIS - PUBLIC WORKS INFORMATION MANAGEMENT
 11 PLEASANT STREET, LITTLETON, NEW HAMPSHIRE 03561
 (603)444-6768 - 1(800)322-4540 - FAX (603)444-1366 - WWW.CAI-INFO.COM

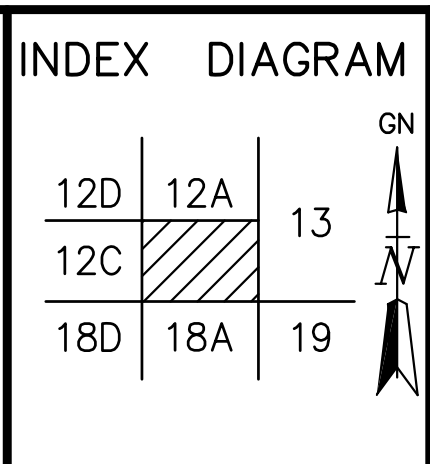
LEGEND	
PARCEL NUMBER	2222
PARCEL AREA - ACRES	A
PARCEL AREA - SQUARE FEET	F
RECORD DIMENSION	100'
SCALED DIMENSION	100'S
MATCH LINE	- - - - -
WATER	-W-
EXEMPT PROPERTY	(E)
SUBDIVISION LOT NO.	(2)
HOUSE/STREET NUMBER	(2)
RIGHT OF WAY/ACCESS	— RW —
COMMON OWNERSHIP	↔
WETLANDS	(W)



PROPERTY MAPS

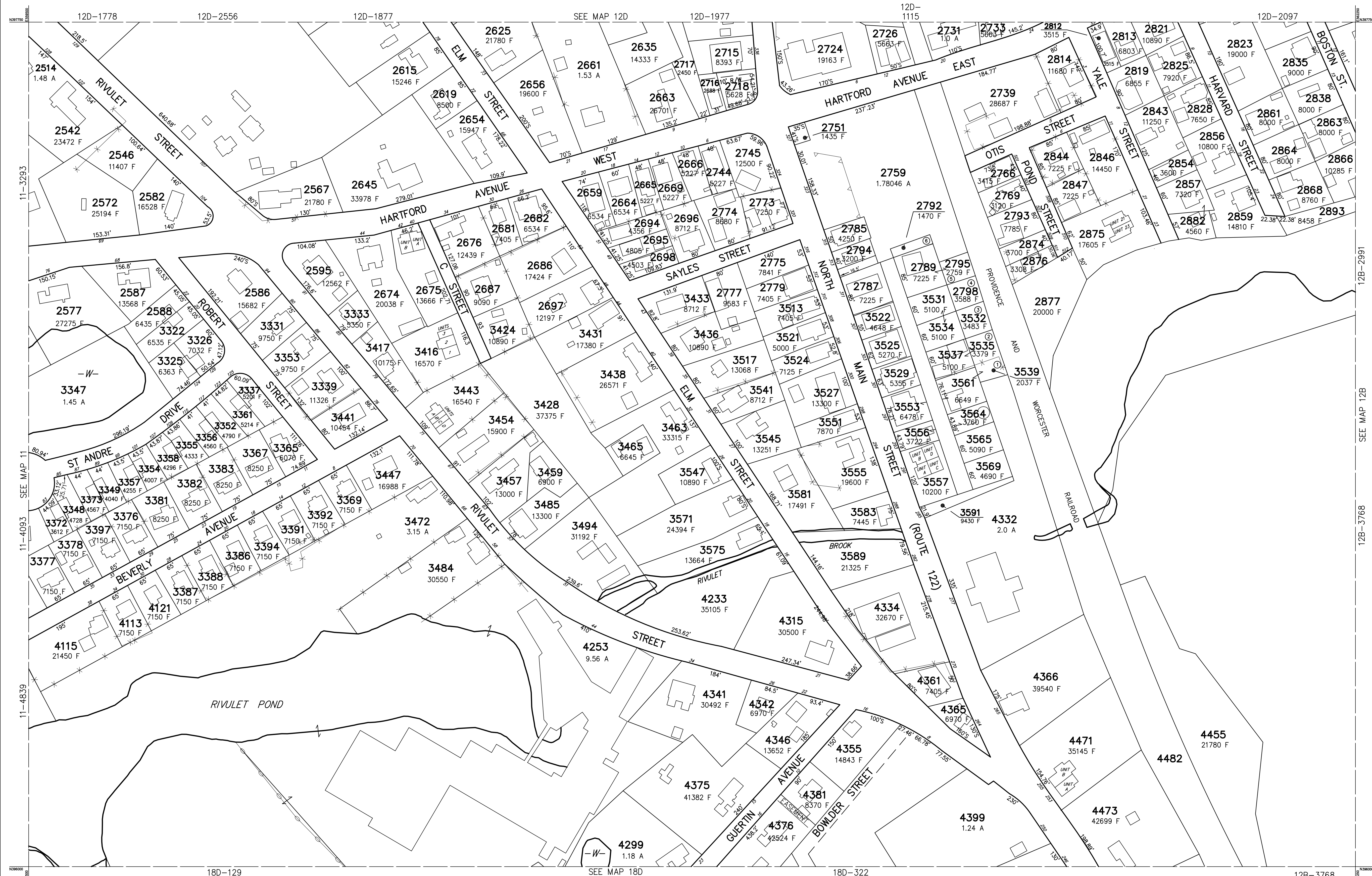
UXBRIDGE

MASSACHUSETTS



MAP NO.

12B



THIS MAP IS FOR ASSESSMENT PURPOSES. IT IS NOT VALID FOR LEGAL DESCRIPTION OR CONVEYANCE.

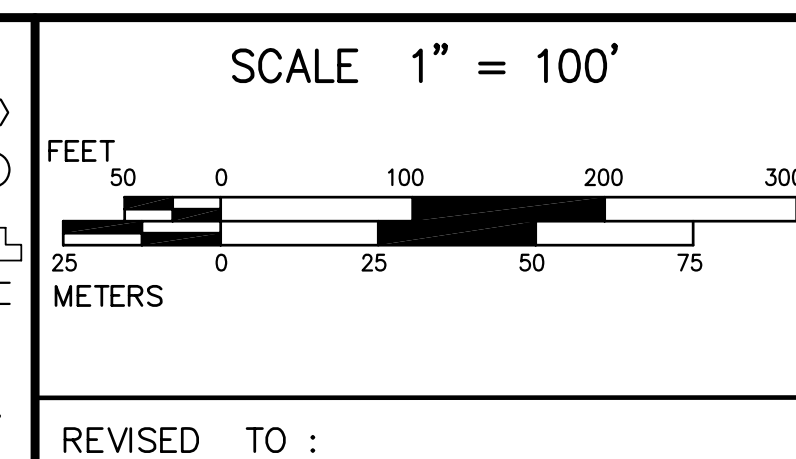
THE HORIZONTAL DATUM IS THE MASSACHUSETTS STATE PLANE COORDINATE SYSTEM, NAD 83.

ORIGINAL PROPERTY MAPS WERE PREPARED BY STONE & WEBSTER ENGINEERING CORP., BOSTON, MASSACHUSETTS, FROM AERIAL PHOTOGRAPHY DATED DECEMBER, 1986 AND PLANIMETRIC MAPPING PREPARED BY GEOD CORP., RIDGE, NEW JERSEY.

MAPS ARE REVISED AND REPRINTED BY CARTOGRAPHIC ASSOCIATES, INC.

DIGITIZED IN 2005 BY
CARTOGRAPHIC ASSOC. INC.
 PROFESSIONAL GIS CONSULTANTS
 MUNICIPAL MAPPING - GIS - PUBLIC WORKS INFORMATION MANAGEMENT
 11 PLEASANT STREET, LITTLETON, NEW HAMPSHIRE 03561
 (603)444-6768 - 1(800)322-4540 - FAX (603)444-1366 - WWW.CAI-INFO.COM

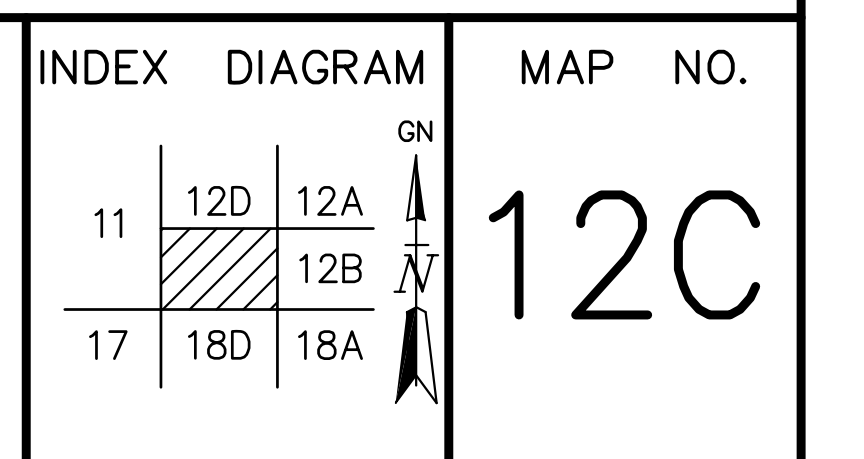
LEGEND	
PARCEL NUMBER	2222
PARCEL AREA - ACRES	A
PARCEL AREA - SQUARE FEET	F
RECORD DIMENSION100'
SCALED DIMENSION100'S
MATCH LINE	-W-
WATER	-W-
EXEMPT PROPERTY	(E)
SUBDIVISION LOT NO.	(2)
HOUSE/STREET NUMBER	(2)
RIGHT OF WAY/ACCESS	— RW —
COMMON OWNERSHIP	—
WETLANDS	(W)



PROPERTY MAPS

UXBRIDGE

MASSACHUSETTS





THIS MAP IS FOR ASSESSMENT PURPOSES. IT IS NOT VALID FOR LEGAL DESCRIPTION OR CONVEYANCE.

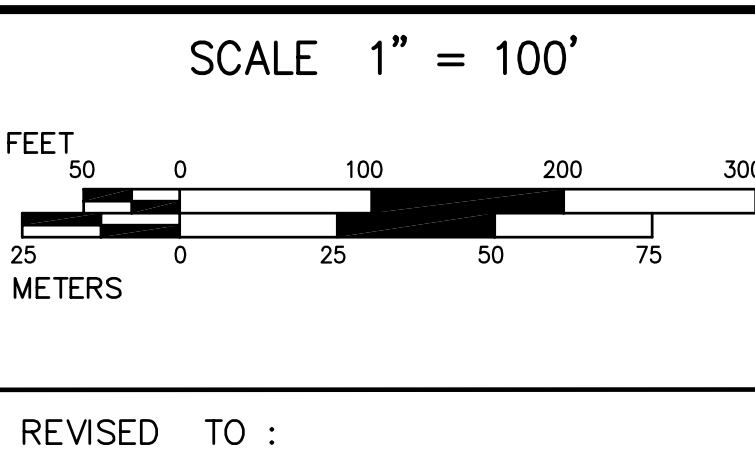
THE HORIZONTAL DATUM IS THE MASSACHUSETTS STATE PLANE COORDINATE SYSTEM, NAD 83.

ORIGINAL PROPERTY MAPS WERE PREPARED BY STONE & WEBSTER ENGINEERING CORP., BOSTON, MASSACHUSETTS, FROM AERIAL PHOTOGRAPHY DATED DECEMBER, 1986 AND PLANIMETRIC MAPPING PREPARED BY GEOD CORP., RIDGE, NEW JERSEY.

MAPS ARE REVISED AND REPRINTED BY CARTOGRAPHIC ASSOCIATES, INC.

DIGITIZED IN 2005 BY
CARTOGRAPHIC ASSOC. INC.
 PROFESSIONAL GIS CONSULTANTS
 MUNICIPAL MAPPING - GIS - PUBLIC WORKS INFORMATION MANAGEMENT
 11 PLEASANT STREET, LITTLETON, NEW HAMPSHIRE 03561
 (603)444-6768 - 1(800)322-4540 - FAX (603)444-1366 - WWW.CAI-INFO.COM

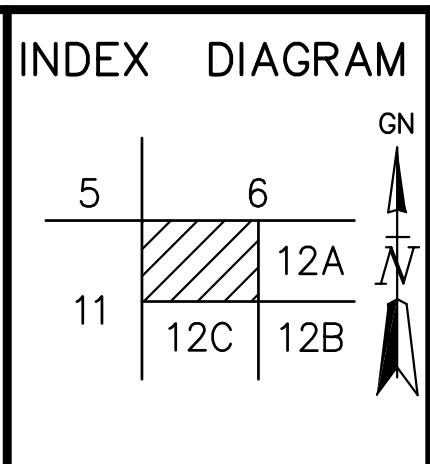
LEGEND	
PARCEL NUMBER	2222
PARCEL AREA - ACRES	A
PARCEL AREA - SQUARE FEET	F
RECORD DIMENSION100'
SCALED DIMENSION100'S
MATCH LINE	-W-
WATER	
EXEMPT PROPERTY	
SUBDIVISION LOT NO.	
HOUSE/STREET NUMBER	
RIGHT OF WAY/ACCESS	
COMMON OWNERSHIP	
WETLANDS	



PROPERTY MAPS

UXBRIDGE

MASSACHUSETTS



MAP NO.

12D



PARCEL	AREA
117	10400 F
142	10120 F
143	5050 F
636	3847 F
638	5352 F
639	3017 F
747	12523 F

THIS MAP IS FOR ASSESSMENT PURPOSES. IT IS NOT VALID FOR LEGAL DESCRIPTION OR CONVEYANCE.

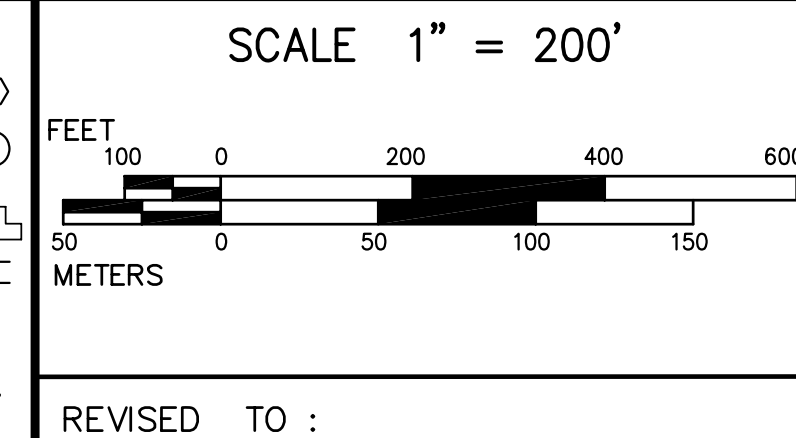
THE HORIZONTAL DATUM IS THE MASSACHUSETTS STATE PLANE COORDINATE SYSTEM, NAD 83.

ORIGINAL PROPERTY MAPS WERE PREPARED BY STONE & WEBSTER ENGINEERING CORP., BOSTON, MASSACHUSETTS, FROM AERIAL PHOTOGRAPHY DATED DECEMBER, 1986 AND PLANIMETRIC MAPPING PREPARED BY GEOD CORP., RIDGE, NEW JERSEY.

MAPS ARE REVISED AND REPRINTED BY CARTOGRAPHIC ASSOCIATES, INC.

DIGITIZED IN 2005 BY
CARTOGRAPHIC ASSOC. INC.
 PROFESSIONAL GIS CONSULTANTS
 MUNICIPAL MAPPING - GIS - PUBLIC WORKS INFORMATION MANAGEMENT
 11 PLEASANT STREET, LITTLETON, NEW HAMPSHIRE 03561
 (603)444-6768 - (800)322-4540 - FAX (603)444-1366 - WWW.CAI-INFO.COM

LEGEND	
PARCEL NUMBER	2222
PARCEL AREA - ACRES	A
PARCEL AREA - SQUARE FEET	F
RECORD DIMENSION100'
SCALED DIMENSION100'S
MATCH LINE	---
WATER	~ ~ ~
EXEMPT PROPERTY	ⓔ
SUBDIVISION LOT NO.	②
HOUSE/STREET NUMBER	②
RIGHT OF WAY/ACCESS	== RW ==
COMMON OWNERSHIP	↔
WETLANDS	W



PROPERTY MAPS

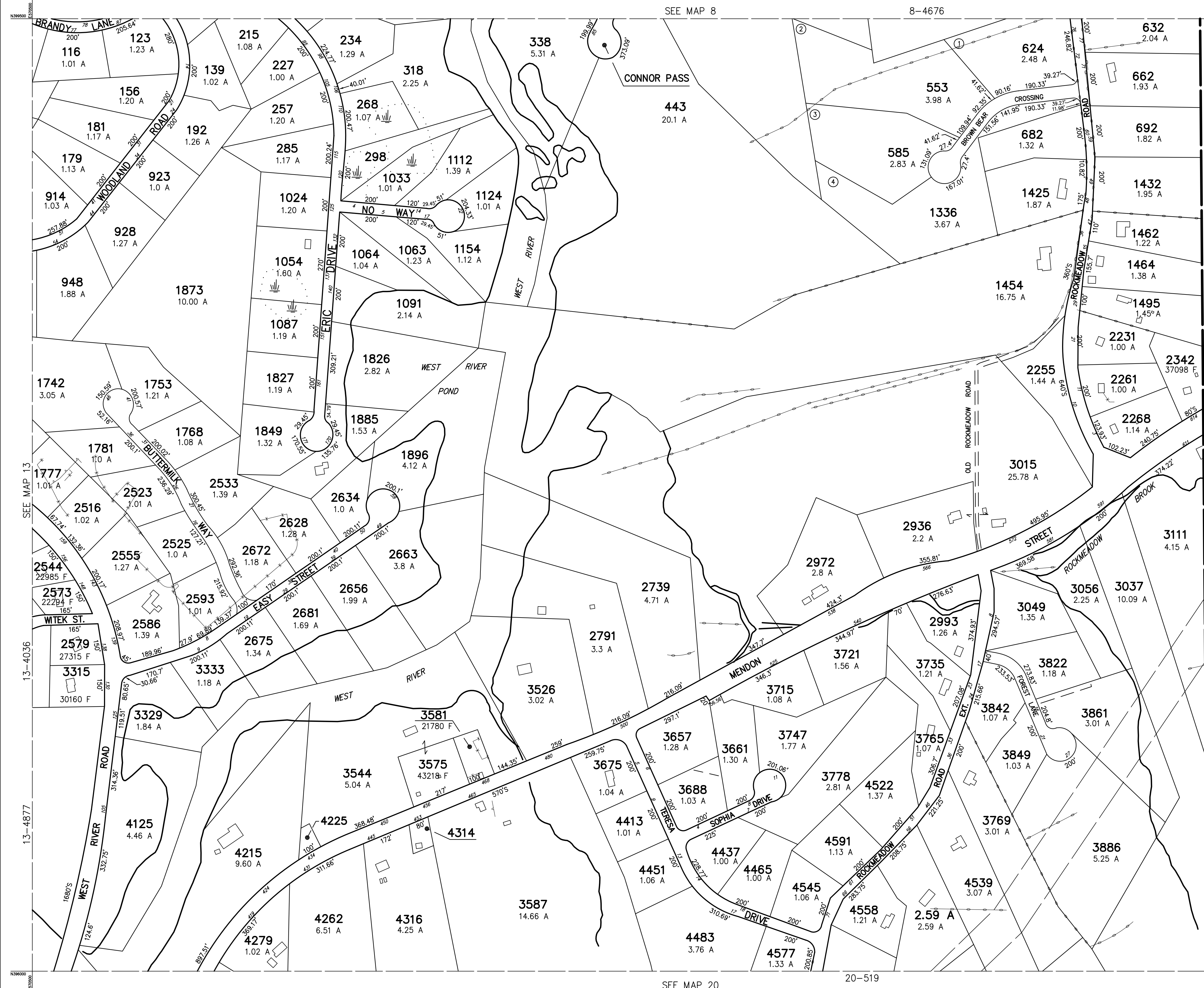
UXBRIDGE

MASSACHUSETTS

INDEX	DIAGRAM	MAP NO.
6	7	8
12A	12B	14
18A	19	20

GN

13



PARCEL	AREA
4225	6970 F
4314	8610 F

THIS MAP IS FOR ASSESSMENT PURPOSES. IT IS NOT VALID FOR LEGAL DESCRIPTION OR CONVEYANCE.

THE HORIZONTAL DATUM IS THE MASSACHUSETTS STATE PLANE COORDINATE SYSTEM, NAD 83.

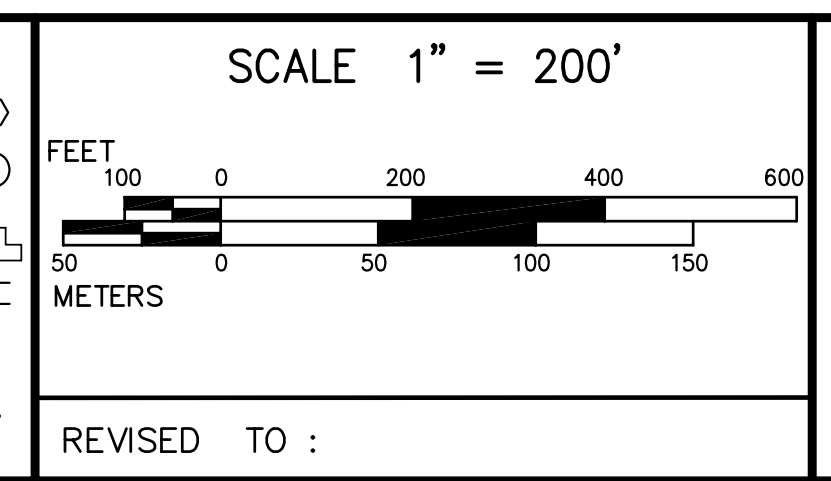
ORIGINAL PROPERTY MAPS WERE PREPARED BY STONE & WEBSTER ENGINEERING CORP., BOSTON, MASSACHUSETTS, FROM AERIAL PHOTOGRAPHY DATED DECEMBER, 1986 AND PLANIMETRIC MAPPING PREPARED BY GEOD CORP., RIDGE, NEW JERSEY.

MAPS ARE REVISED AND REPRINTED BY CARTOGRAPHIC ASSOCIATES, INC.

DIGITIZED IN 2005 BY
CARTOGRAPHIC ASSOC. INC.
 PROFESSIONAL GIS CONSULTANTS
 MUNICIPAL MAPPING - GIS - PUBLIC WORKS INFORMATION MANAGEMENT
 11 PLEASANT STREET, LITTLETON, NEW HAMPSHIRE 03561
 (603)444-6768 - (800)322-4540 - FAX (603)444-1366 - WWW.CAI-INFO.COM

LEGEND

PARCEL NUMBER	2222	EXEMPT PROPERTY	(E)
PARCEL AREA - ACRES	A	SUBDIVISION LOT NO.	(2)
PARCEL AREA - SQUARE FEET	F	HOUSE/STREET NUMBER	(#)
RECORD DIMENSION	'100'	RIGHT OF WAY/ACCESS	(RW)
SCALED DIMENSION	'100'S	COMMON OWNERSHIP	(C)
MATCH LINE	(---)	WETLANDS	(W)
WATER	(W)		



PROPERTY MAPS

UXBRIDGE

MASSACHUSETTS

INDEX DIAGRAM

7	8
13	14
19	20

MAP NO. **14**



THIS MAP IS FOR ASSESSMENT PURPOSES. IT IS NOT VALID FOR LEGAL DESCRIPTION OR CONVEYANCE.

THE HORIZONTAL DATUM IS THE MASSACHUSETTS STATE PLANE COORDINATE SYSTEM, NAD 83.

ORIGINAL PROPERTY MAPS WERE PREPARED BY STONE & WEBSTER ENGINEERING CORP., BOSTON, MASSACHUSETTS, FROM AERIAL PHOTOGRAPHY DATED DECEMBER, 1986 AND PLANIMETRIC MAPPING PREPARED BY GEOD CORP., RIDGE, NEW JERSEY.

MAPS ARE REVISED AND REPRINTED BY CARTOGRAPHIC ASSOCIATES, INC.

DIGITIZED IN 2005 BY
CARTOGRAPHIC ASSOC. INC.
 PROFESSIONAL GIS CONSULTANTS
 MUNICIPAL MAPPING - GIS - PUBLIC WORKS INFORMATION MANAGEMENT
 11 PLEASANT STREET, LITTLETON, NEW HAMPSHIRE 03561
 (603)444-6768 - 1(800)322-4540 - FAX (603)444-1366 - WWW.CAI-INFO.COM

LEGEND

PARCEL NUMBER 2222
 PARCEL AREA - ACRES A
 PARCEL AREA - SQUARE FEET F
 RECORD DIMENSION 100'
 SCALED DIMENSION 100'S
 MATCH LINE

EXEMPT PROPERTY (E)
 SUBDIVISION LOT NO. (2)
 HOUSE/STREET NUMBER [2]
 RIGHT OF WAY/ACCESS RW
 COMMON OWNERSHIP
 WETLANDS

WATER -W-

SCALE 1" = 200'

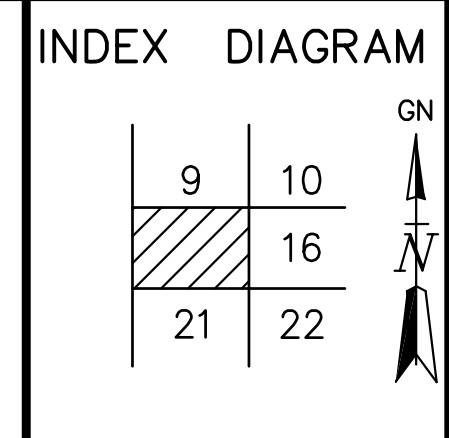
FEET 0 100 200 400 600
 METERS 0 50 100 150

REVISED TO :

PROPERTY MAPS

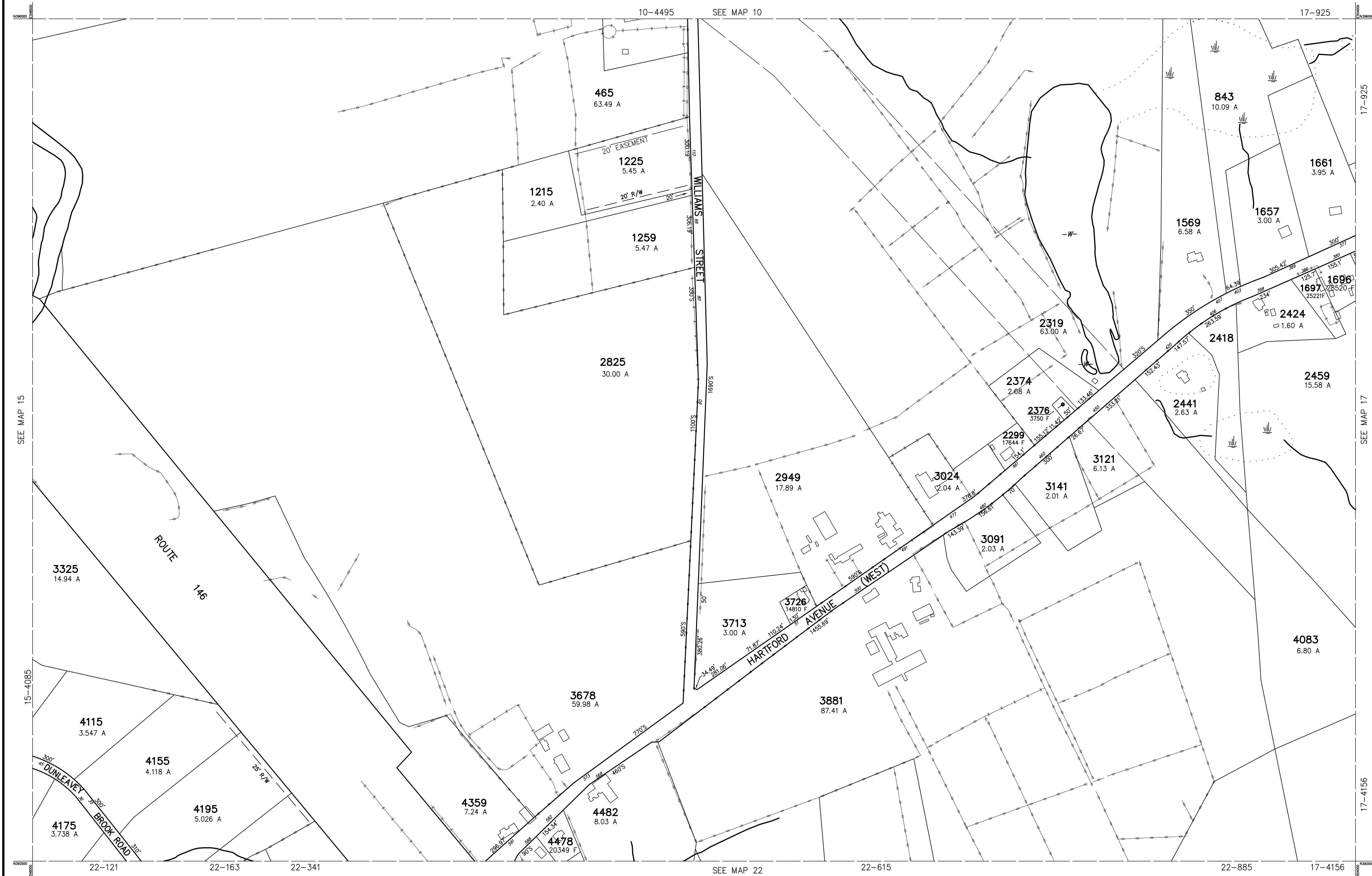
UXBRIDGE

MASSACHUSETTS



MAP NO.

15



THIS MAP IS FOR ASSESSMENT PURPOSES. IT IS NOT VALID FOR LEGAL DESCRIPTION OR CONVEYANCE.

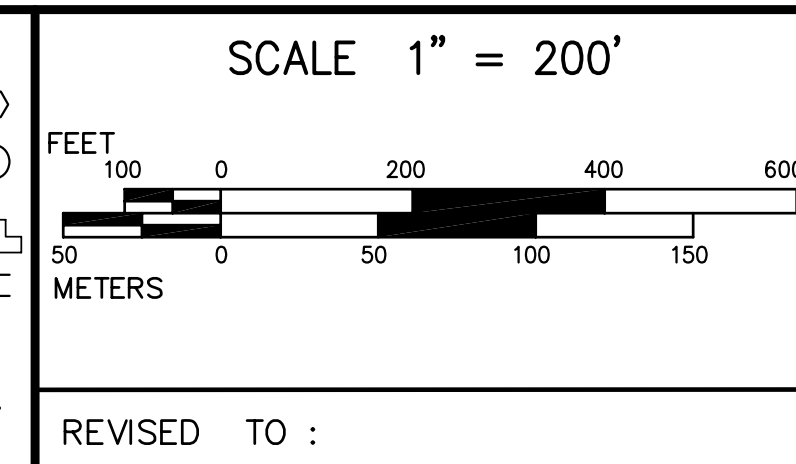
THE HORIZONTAL DATUM IS THE MASSACHUSETTS STATE PLANE COORDINATE SYSTEM, NAD 83.

ORIGINAL PROPERTY MAPS WERE PREPARED BY STONE & WEBSTER ENGINEERING CORP., BOSTON, MASSACHUSETTS, FROM AERIAL PHOTOGRAPHY DATED DECEMBER, 1986 AND PLANIMETRIC MAPPING PREPARED BY GEOD CORP., RIDGE, NEW JERSEY.

MAPS ARE REVISED AND REPRINTED BY CARTOGRAPHIC ASSOCIATES, INC.

DIGITIZED IN 2005 BY
CARTOGRAPHIC ASSOC. INC.
 PROFESSIONAL GIS CONSULTANTS
 MUNICIPAL MAPPING - GIS - PUBLIC WORKS INFORMATION MANAGEMENT
 11 PLEASANT STREET, LITTLETON, NEW HAMPSHIRE 03561
 (603)444-6768 - 1(800)322-4540 - FAX (603)444-1366 - WWW.CAI-INFO.COM

LEGEND	
PARCEL NUMBER	2222
PARCEL AREA - ACRES	A
PARCEL AREA - SQUARE FEET	F
RECORD DIMENSION100'
SCALED DIMENSION100'S
MATCH LINE	- - - - -
WATER	-W-
EXEMPT PROPERTY	(E)
SUBDIVISION LOT NO.	(2)
HOUSE/STREET NUMBER	[2]
RIGHT OF WAY/ACCESS	R/W
COMMON OWNERSHIP	↔
WETLANDS	(W)



PROPERTY MAPS

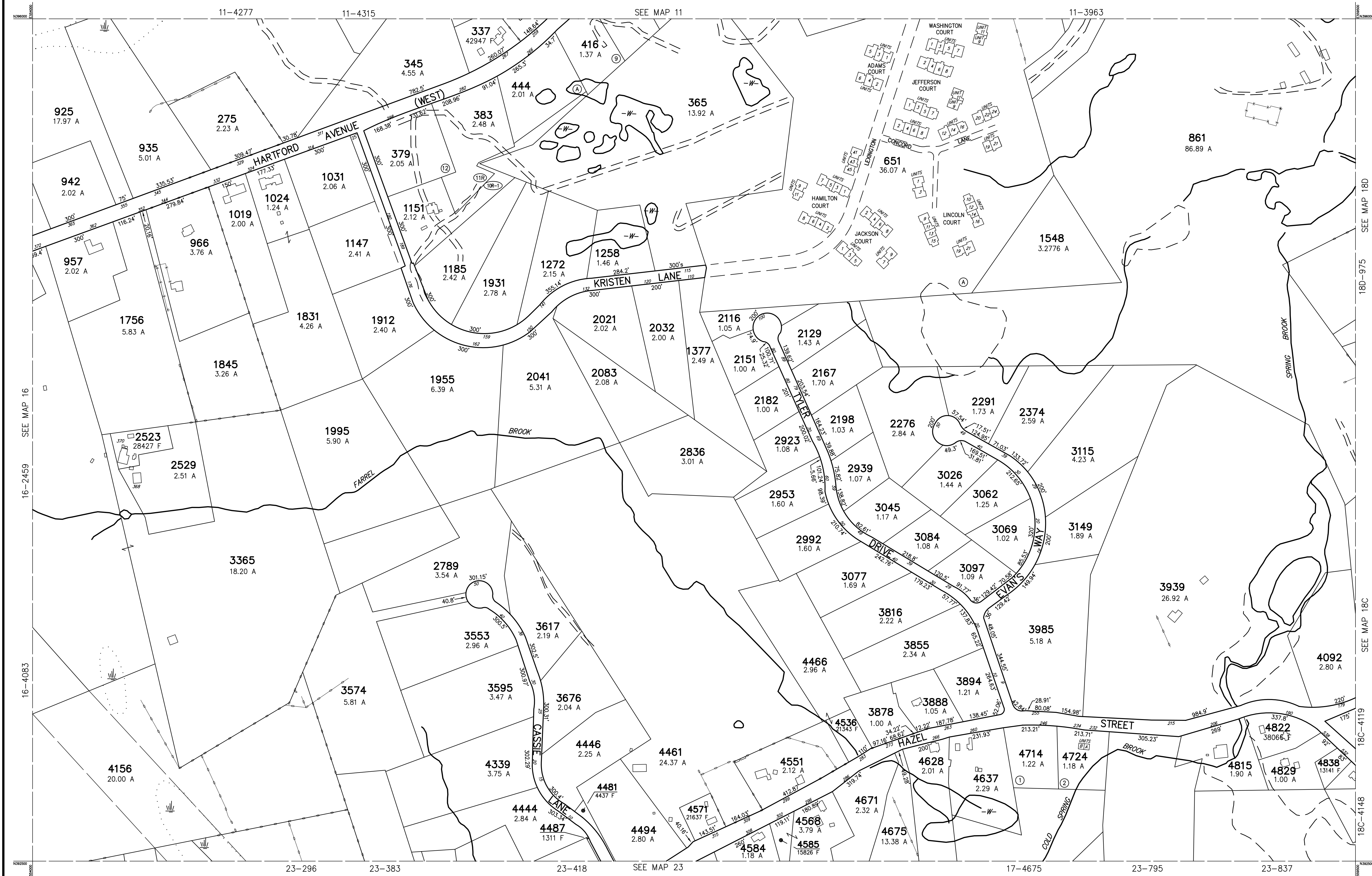
UXBRIDGE

MASSACHUSETTS

INDEX DIAGRAM		
9	10	11
15	17	17
21	22	23

MAP NO.

16



THIS MAP IS FOR ASSESSMENT PURPOSES. IT IS NOT VALID FOR LEGAL DESCRIPTION OR CONVEYANCE.

THE HORIZONTAL DATUM IS THE MASSACHUSETTS STATE PLANE COORDINATE SYSTEM, NAD 83.

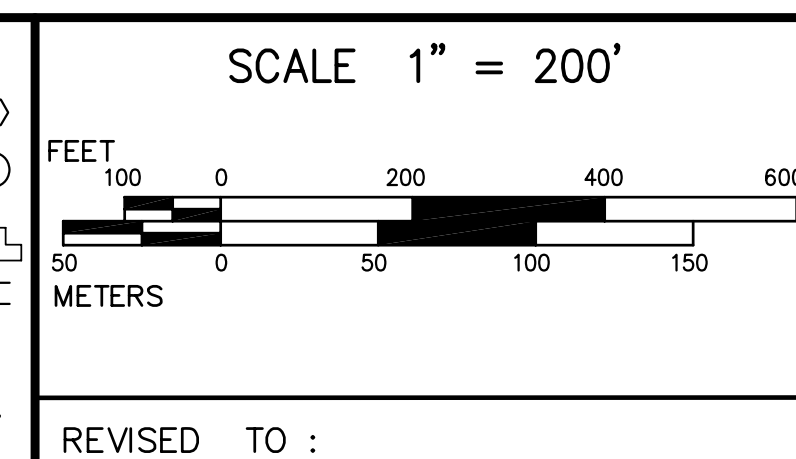
ORIGINAL PROPERTY MAPS WERE PREPARED BY STONE & WEBSTER ENGINEERING CORP., BOSTON, MASSACHUSETTS, FROM AERIAL PHOTOGRAPHY DATED DECEMBER, 1986 AND PLANIMETRIC MAPPING PREPARED BY GEOD CORP., RIDGE, NEW JERSEY.

MAPS ARE REVISED AND REPRINTED BY CARTOGRAPHIC ASSOCIATES, INC.

DIGITIZED IN 2005 BY
CARTOGRAPHIC ASSOC. INC.
 PROFESSIONAL GIS CONSULTANTS
 MUNICIPAL MAPPING - GIS - PUBLIC WORKS INFORMATION MANAGEMENT
 11 PLEASANT STREET, LITTLETON, NEW HAMPSHIRE 03561
 (603)444-6768 - 1(800)322-4540 - FAX (603)444-1366 - WWW.CAI-INFO.COM

LEGEND

PARCEL NUMBER	2222	EXEMPT PROPERTY	(E)
PARCEL AREA - ACRES	A	SUBDIVISION LOT NO.	(2)
PARCEL AREA - SQUARE FEET	F	HOUSE/STREET NUMBER	(#)
RECORD DIMENSION	'100'	RIGHT OF WAY/ACCESS	(RW)
SCALED DIMENSION	'100'S	COMMON OWNERSHIP	(CO)
MATCH LINE	(---)	WETLANDS	(W)
WATER	(---)		



PROPERTY MAPS

UXBRIDGE

MASSACHUSETTS

INDEX DIAGRAM

10	11	12C
16	17	18D
22	23	24D

GN

MAP NO.

17



THIS MAP IS FOR ASSESSMENT PURPOSES. IT IS NOT VALID FOR LEGAL DESCRIPTION OR CONVEYANCE.

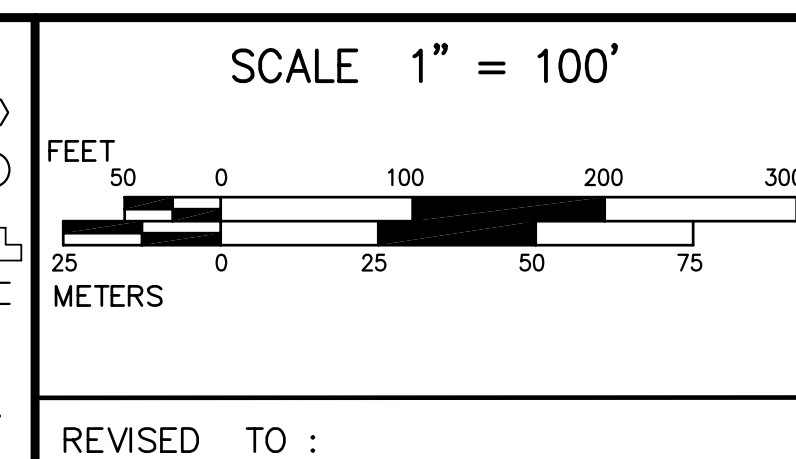
THE HORIZONTAL DATUM IS THE MASSACHUSETTS STATE PLANE COORDINATE SYSTEM, NAD 83.

ORIGINAL PROPERTY MAPS WERE PREPARED BY STONE & WEBSTER ENGINEERING CORP., BOSTON, MASSACHUSETTS, FROM AERIAL PHOTOGRAPHY DATED DECEMBER, 1986 AND PLANIMETRIC MAPPING PREPARED BY GEOD CORP., RIDGE, NEW JERSEY.

MAPS ARE REVISED AND REPRINTED BY CARTOGRAPHIC ASSOCIATES, INC.

DIGITIZED IN 2005 BY
CARTOGRAPHIC ASSOC. INC.
 PROFESSIONAL GIS CONSULTANTS
 MUNICIPAL MAPPING - GIS - PUBLIC WORKS INFORMATION MANAGEMENT
 11 PLEASANT STREET, LITTLETON, NEW HAMPSHIRE 03561
 (603)444-6768 - (800)322-4540 - FAX (603)444-1366 - WWW.CAI-INFO.COM

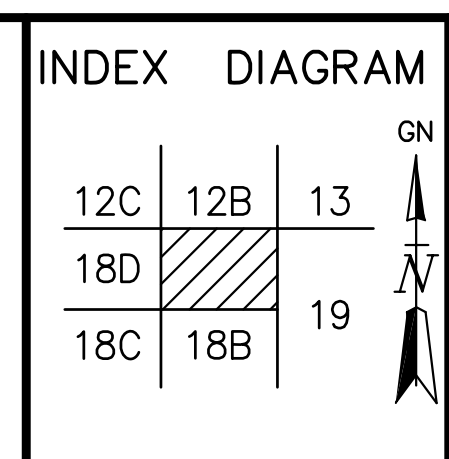
LEGEND	
PARCEL NUMBER	2222
PARCEL AREA - ACRES	A
PARCEL AREA - SQUARE FEET	F
RECORD DIMENSION100'
SCALED DIMENSION100'S
MATCH LINE	-W-
WATER	
EXEMPT PROPERTY	
SUBDIVISION LOT NO.	
HOUSE/STREET NUMBER	
RIGHT OF WAY/ACCESS	
COMMON OWNERSHIP	
WETLANDS	



PROPERTY MAPS

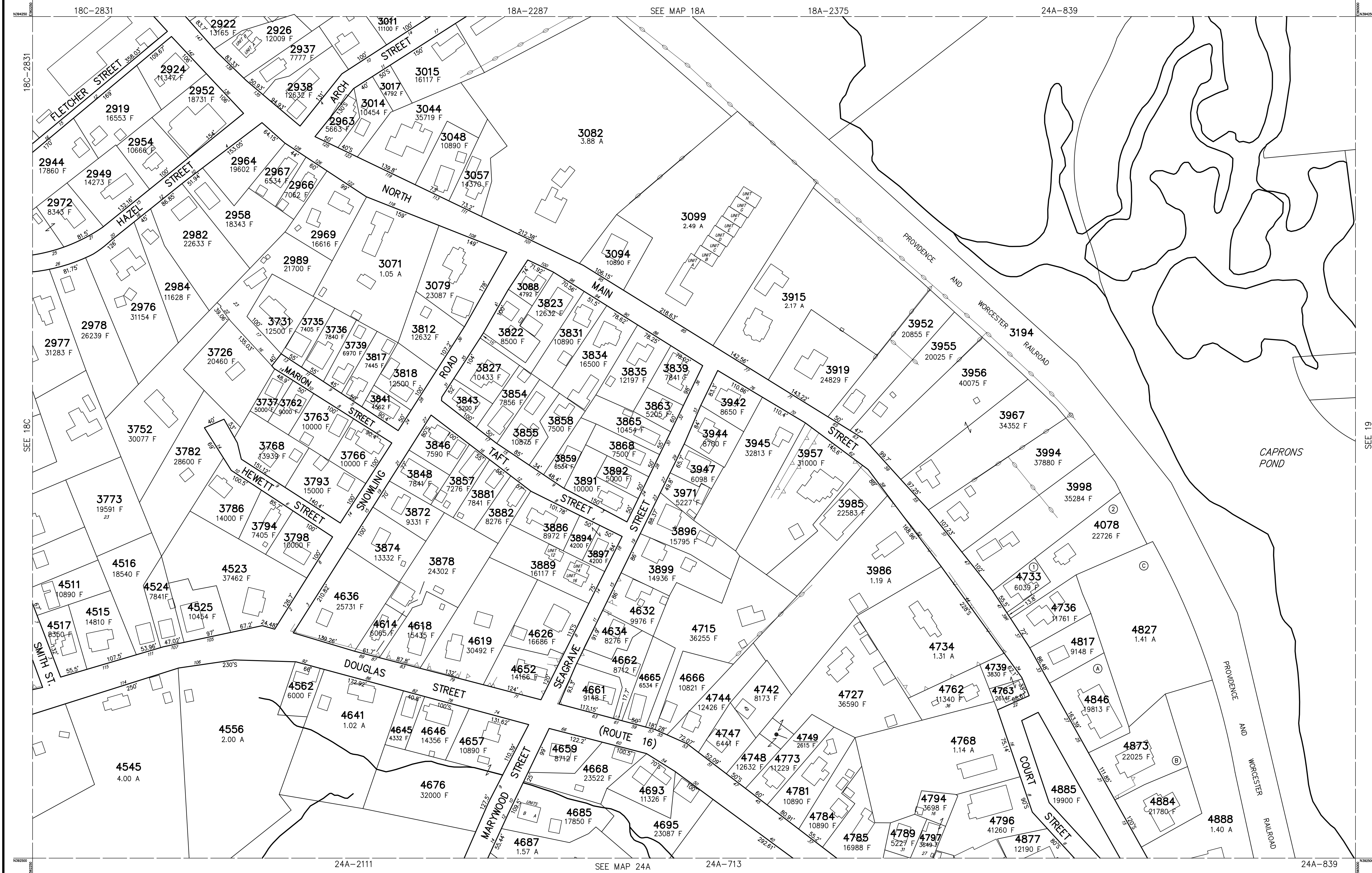
UXBRIDGE

MASSACHUSETTS



MAP NO.

18A



THIS MAP IS FOR ASSESSMENT PURPOSES. IT IS NOT VALID FOR LEGAL DESCRIPTION OR CONVEYANCE.

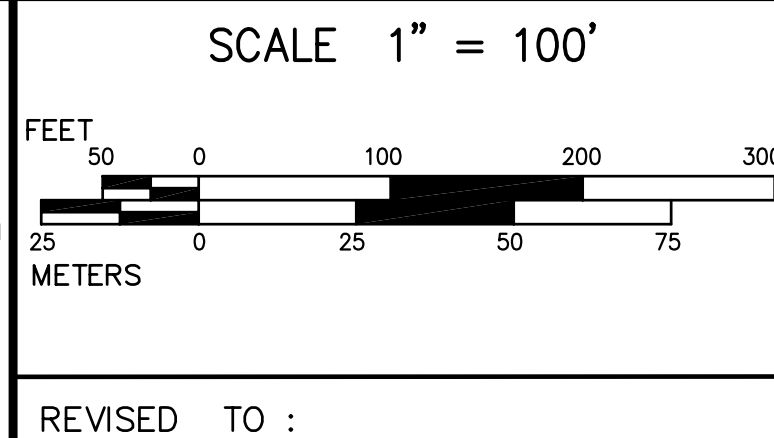
THE HORIZONTAL DATUM IS THE MASSACHUSETTS STATE PLANE COORDINATE SYSTEM, NAD 83.

ORIGINAL PROPERTY MAPS WERE PREPARED BY STONE & WEBSTER ENGINEERING CORP., BOSTON, MASSACHUSETTS, FROM AERIAL PHOTOGRAPHY DATED DECEMBER, 1986 AND PLANIMETRIC MAPPING PREPARED BY GEOD CORP., RIDGE, NEW JERSEY.

MAPS ARE REVISED AND REPRINTED BY CARTOGRAPHIC ASSOCIATES, INC.

DIGITIZED IN 2005 BY
CARTOGRAPHIC ASSOC. INC.
 PROFESSIONAL GIS CONSULTANTS
 MUNICIPAL MAPPING - GIS - PUBLIC WORKS INFORMATION MANAGEMENT
 11 PLEASANT STREET, LITTLETON, NEW HAMPSHIRE 03561
 (603)444-6768 - 1(800)322-4540 - FAX (603)444-1366 - WWW.CAI-INFO.COM

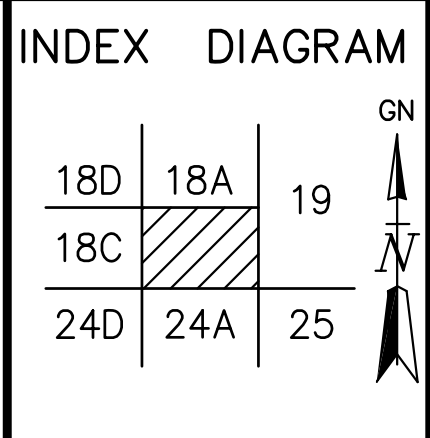
LEGEND	
PARCEL NUMBER	2222
PARCEL AREA - ACRES	A
PARCEL AREA - SQUARE FEET	F
RECORD DIMENSION	100'
SCALED DIMENSION	100'S
MATCH LINE	- - - - -
WATER	-W-
EXEMPT PROPERTY	Ⓔ
SUBDIVISION LOT NO.	Ⓔ
HOUSE/STREET NUMBER	Ⓔ
RIGHT OF WAY/ACCESS	— RW —
COMMON OWNERSHIP	—
WETLANDS	WETLANDS



PROPERTY MAPS

UXBRIDGE

MASSACHUSETTS



MAP NO.

18B



THIS MAP IS FOR ASSESSMENT PURPOSES. IT IS NOT VALID FOR LEGAL DESCRIPTION OR CONVEYANCE.

THE HORIZONTAL DATUM IS THE MASSACHUSETTS STATE PLANE COORDINATE SYSTEM, NAD 83.

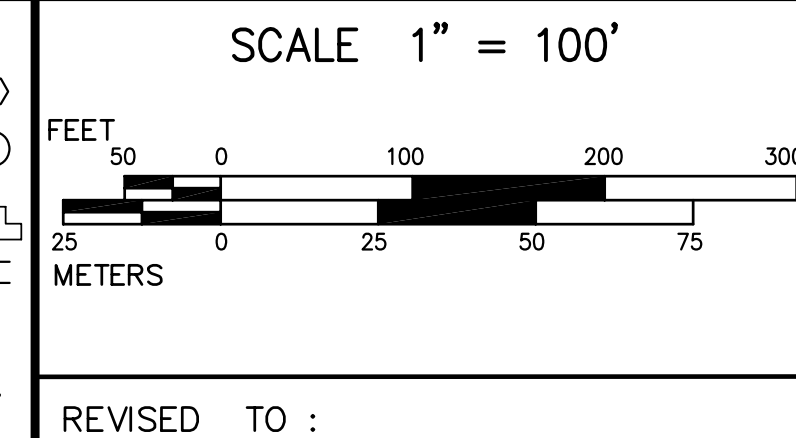
ORIGINAL PROPERTY MAPS WERE PREPARED BY STONE & WEBSTER ENGINEERING CORP., BOSTON, MASSACHUSETTS, FROM AERIAL PHOTOGRAPHY DATED DECEMBER, 1986 AND PLANIMETRIC MAPPING PREPARED BY GEOD CORP., RIDGE, NEW JERSEY.

MAPS ARE REVISED AND REPRINTED BY CARTOGRAPHIC ASSOCIATES, INC.

DIGITIZED IN 2005 BY
CARTOGRAPHIC ASSOC. INC.
 PROFESSIONAL GIS CONSULTANTS
 MUNICIPAL MAPPING - GIS - PUBLIC WORKS INFORMATION MANAGEMENT
 11 PLEASANT STREET, LITTLETON, NEW HAMPSHIRE 03561
 (603)444-6768 - (800)322-4540 - FAX (603)444-1366 - WWW.CAI-INFO.COM

LEGEND

PARCEL NUMBER	2222	EXEMPT PROPERTY	(E)
PARCEL AREA - ACRES	A	SUBDIVISION LOT NO.	(2)
PARCEL AREA - SQUARE FEET	F	HOUSE/STREET NUMBER	(2)
RECORD DIMENSION	'100'	RIGHT OF WAY/ACCESS	6W
SCALED DIMENSION	'100'S	COMMON OWNERSHIP	↔
MATCH LINE	---	WETLANDS	(W)
WATER	(W)		



PROPERTY MAPS

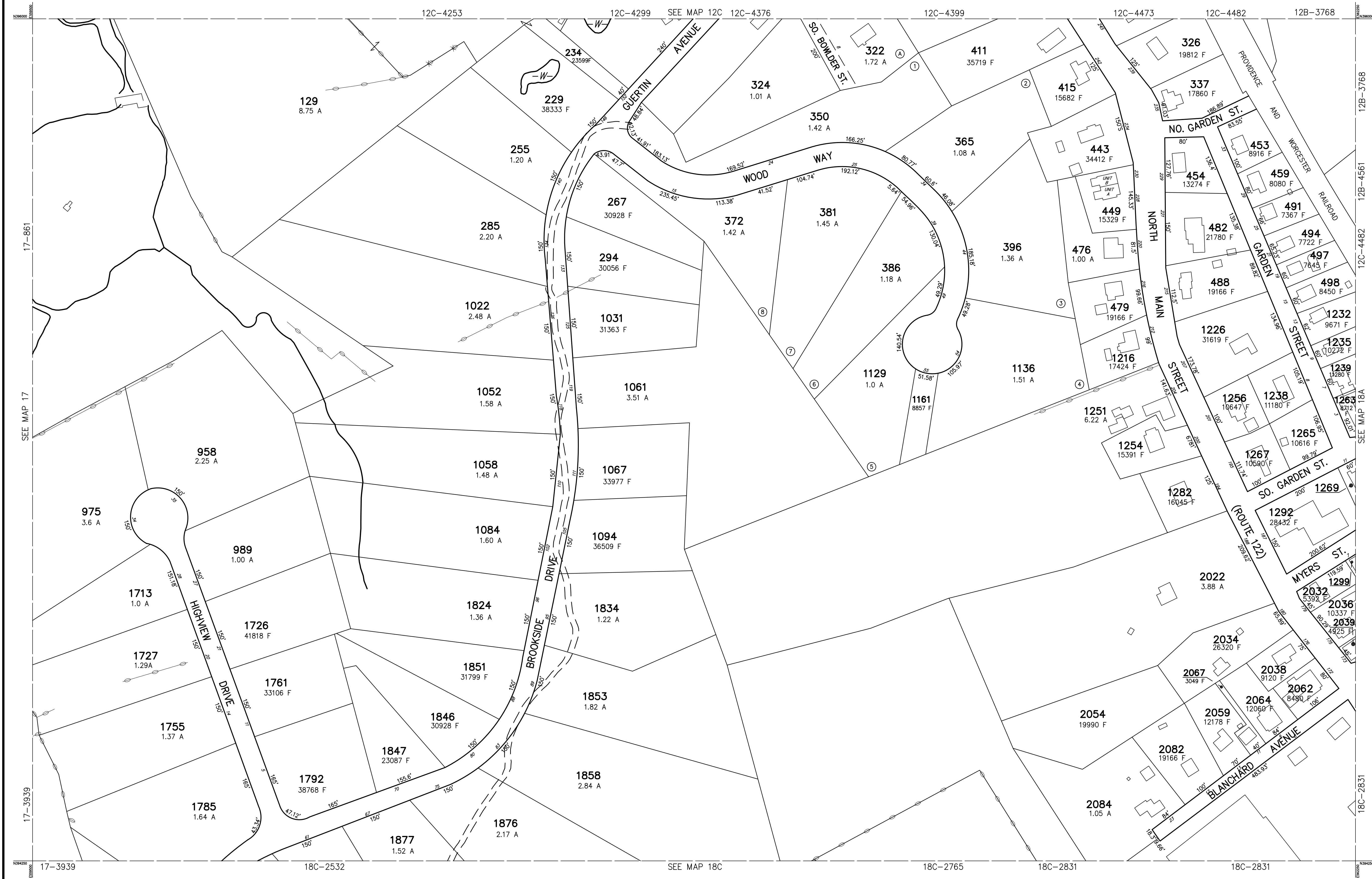
UXBRIDGE

MASSACHUSETTS

INDEX DIAGRAM

17	18D	18A
		18B
23	24D	24A

MAP NO. **18C**



THIS MAP IS FOR ASSESSMENT PURPOSES. IT IS NOT VALID FOR LEGAL DESCRIPTION OR CONVEYANCE.

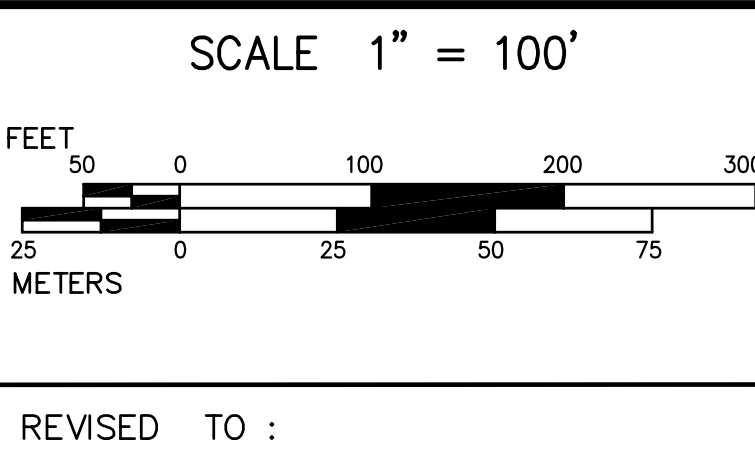
THE HORIZONTAL DATUM IS THE MASSACHUSETTS STATE PLANE COORDINATE SYSTEM, NAD 83.

ORIGINAL PROPERTY MAPS WERE PREPARED BY STONE & WEBSTER ENGINEERING CORP., BOSTON, MASSACHUSETTS, FROM AERIAL PHOTOGRAPHY DATED DECEMBER, 1986 AND PLANIMETRIC MAPPING PREPARED BY GEOD CORP., RIDGE, NEW JERSEY.

MAPS ARE REVISED AND REPRINTED BY CARTOGRAPHIC ASSOCIATES, INC.

DIGITIZED IN 2005 BY
CARTOGRAPHIC ASSOC. INC.
 PROFESSIONAL GIS CONSULTANTS
 MUNICIPAL MAPPING - GIS - PUBLIC WORKS INFORMATION MANAGEMENT
 11 PLEASANT STREET, LITTLETON, NEW HAMPSHIRE 03561
 (603)444-6768 - (800)322-4540 - FAX (603)444-1366 - WWW.CAI-INFO.COM

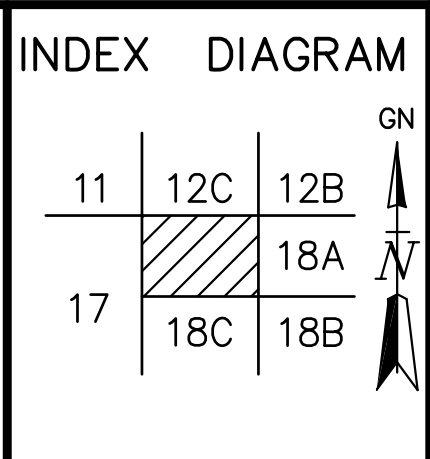
LEGEND	
PARCEL NUMBER	2222
PARCEL AREA - ACRES	A
PARCEL AREA - SQUARE FEET	F
RECORD DIMENSION100'
SCALED DIMENSION100'S
MATCH LINE	- - - - -
WATER	-W-
EXEMPT PROPERTY	(E)
SUBDIVISION LOT NO.	(2)
HOUSE/STREET NUMBER	(2)
RIGHT OF WAY/ACCESS	— RW —
COMMON OWNERSHIP	↔
WETLANDS	(W)



PROPERTY MAPS

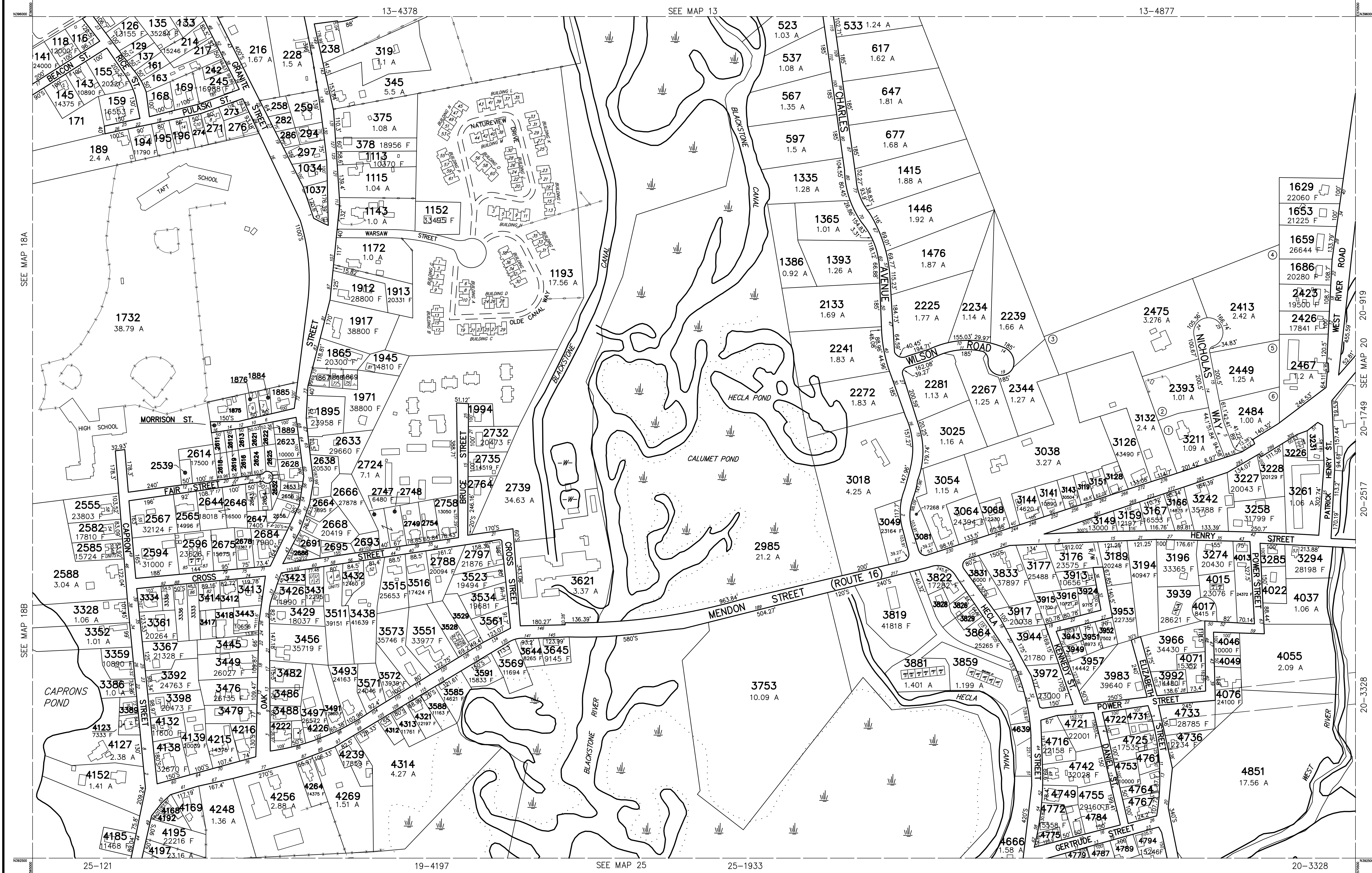
UXBRIDGE

MASSACHUSETTS



MAP NO.

18D



PARCEL	AREA
116	11010 F
122	13115 F
129	6612 F
133	9958 F
137	6637 F
161	6667 F
163	20000 F
168	11533 F
169	12212 F
195	10480 F
196	11266 F
217	9720 F
238	15485 F
242	4865 F
258	8360 F
259	17294 F
271	10800 F
273	8712 F
274	6615 F
276	11451 F
282	8200 F
286	7800 F
294	7717 F
297	13500 F
1034	13095 F
1037	11890 F
1867	6211 F
1868	3791 F
1869	5663 F
1875	13500 F
1876	5000 F
1884	4792 F
1885	10000 F
1889	5227 F
1994	10019 F
2539	5000 F
2611	5000 F
2612	5000 F
2613	5573 F
2616	5573 F
2618	5525 F
2619	6098 F
2621	4956 F
2622	5233 F
2624	5434 F
2625	5364 F
2628	11526 F
2643	9152 F
2652	4314 F
2653	5000 F
2654	5459 F
2655	9750 F
2656	3500 F
2686	6844 F
2691	7120 F
2693	8092 F
2695	8600 F
2748	10995 F
2749	11880 F
2754	9583 F
2764	14853 F
3119	6834 F
3128	10890 F
3151	8712 F
3226	8516 F
3231	8960 F
3285	9976 F
3333	12003 F
3334	11021 F
3335	5832 F
3336	13288 F
3389	5705 F
3392	F
3398	F
3412	10109 F
3413	11799 F
3414	10858 F
3417	7405 F
3418	7841 F
3423	6780 F
3432	13068 F
3445	19166 F
3479	15000 F
3482	15246 F
3486	10019 F
3488	6970 F
3528	17362 F
3529	21780 F
3561	13608 F
3826	6643 F
3828	8963 F
3829	6599 F
3943	6042 F
3949	5992 F
4049	5000 F
4168	5145 F
4169	9583 F
4192	5825 F
4222	11421 F
4226	5227 F
4312	6534 F
4639	15214 F
4722	14475 F
4731	13068 F
4749	16134 F
4761	7292 F
4764	13504 F
4767	14441 F
4775	5522 F
4779	10000 F
4784	6425 F
4787	10000 F
4789	10000 F

THIS MAP IS FOR ASSESSMENT PURPOSES. IT IS NOT VALID FOR LEGAL DESCRIPTION OR CONVEYANCE.

THE HORIZONTAL DATUM IS THE MASSACHUSETTS STATE PLANE COORDINATE SYSTEM, NAD 83.

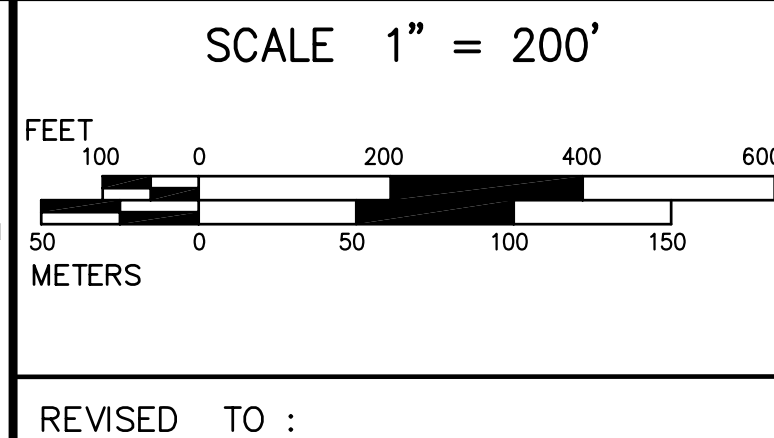
ORIGINAL PROPERTY MAPS WERE PREPARED BY STONE & WEBSTER ENGINEERING CORP., BOSTON, MASSACHUSETTS, FROM AERIAL PHOTOGRAPHY DATED DECEMBER, 1986 AND PLANIMETRIC MAPPING PREPARED BY GEOD CORP., RIDGE, NEW JERSEY.

MAPS ARE REVISED AND REPRINTED BY CARTOGRAPHIC ASSOCIATES, INC.

DIGITIZED IN 2005 BY
CARTOGRAPHIC ASSOC. INC.
 PROFESSIONAL GIS CONSULTANTS
 MUNICIPAL MAPPING - GIS - PUBLIC WORKS INFORMATION MANAGEMENT
 11 PLEASANT STREET, LITTLETON, NEW HAMPSHIRE 03561
 (603)444-6768 - 1(800)322-4540 - FAX (603)444-1366 - WWW.CAI-INFO.COM

LEGEND

PARCEL NUMBER	2222	EXEMPT PROPERTY	(E)
PARCEL AREA - ACRES	A	SUBDIVISION LOT NO.	(S)
PARCEL AREA - SQUARE FEET	F	HOUSE/STREET NUMBER	(H)
RECORD DIMENSION	100'	RIGHT OF WAY/ACCESS	(RW)
SCALED DIMENSION	100'S	COMMON OWNERSHIP	(C)
MATCH LINE	---	WETLANDS	(W)
WATER	(W)		



PROPERTY MAPS

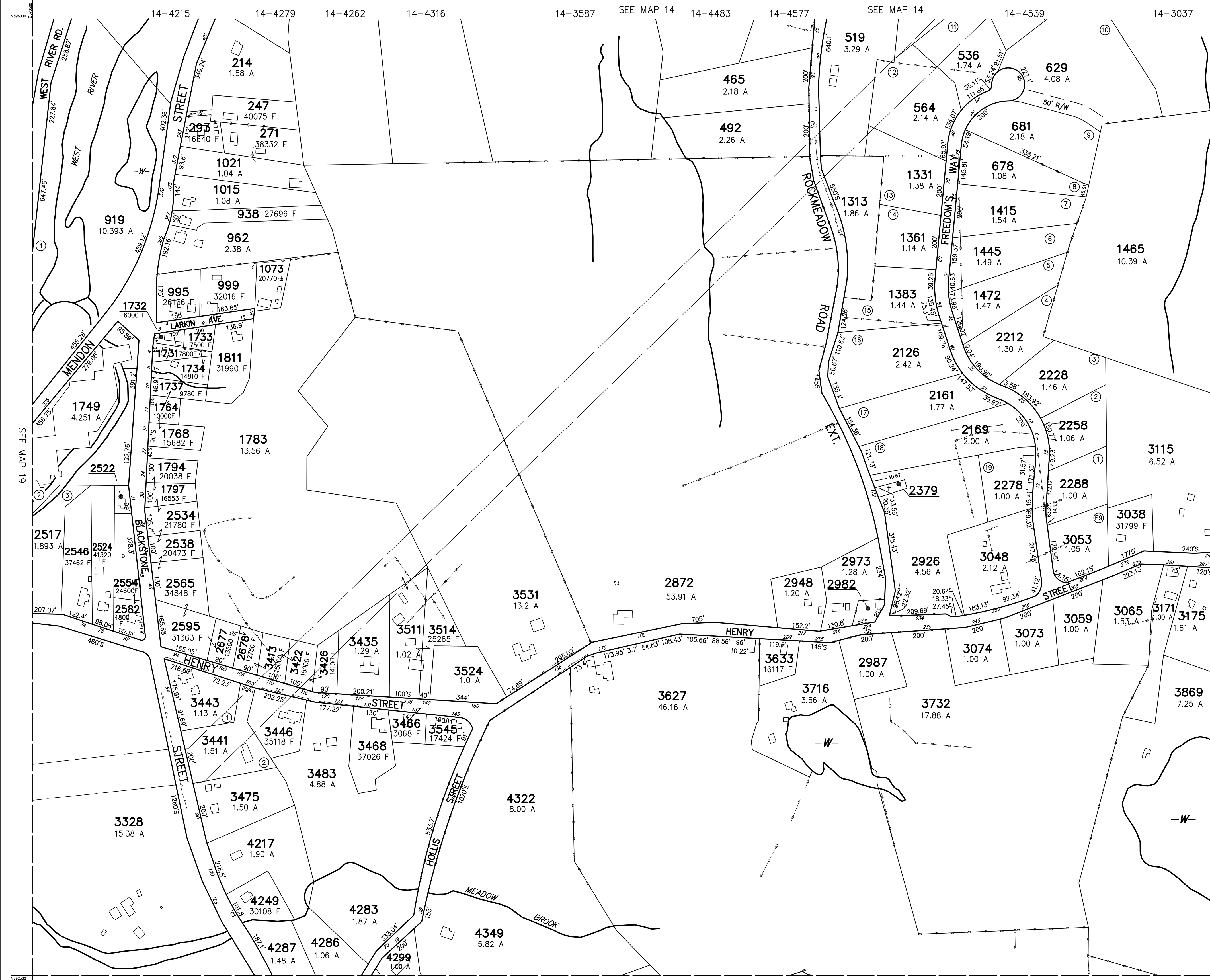
UXBRIDGE

MASSACHUSETTS

INDEX DIAGRAM

12B	13	14
18A	18B	20
24A	25	26

MAP NO. **19**



PARCEL	AREA
2379	3219 F
2522	7200 F

THIS MAP IS FOR ASSESSMENT PURPOSES. IT IS NOT VALID FOR LEGAL DESCRIPTION OR CONVEYANCE.

THE HORIZONTAL DATUM IS THE MASSACHUSETTS STATE PLANE COORDINATE SYSTEM, NAD 83.

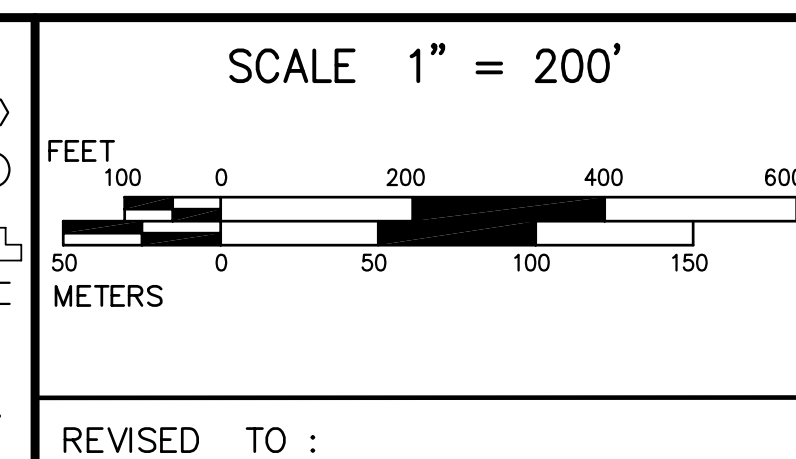
ORIGINAL PROPERTY MAPS WERE PREPARED BY STONE & WEBSTER ENGINEERING CORP., BOSTON, MASSACHUSETTS, FROM AERIAL PHOTOGRAPHY DATED DECEMBER, 1986 AND PLANIMETRIC MAPPING PREPARED BY GEOD CORP., RIDGE, NEW JERSEY.

MAPS ARE REVISED AND REPRINTED BY CARTOGRAPHIC ASSOCIATES, INC.

DIGITIZED IN 2005 BY
CARTOGRAPHIC ASSOC. INC.
 PROFESSIONAL GIS CONSULTANTS
 MUNICIPAL MAPPING - GIS - PUBLIC WORKS INFORMATION MANAGEMENT
 11 PLEASANT STREET, LITTLETON, NEW HAMPSHIRE 03561
 (603)444-6768 - (800)322-4540 - FAX (603)444-1366 - WWW.CAI-INFO.COM

LEGEND

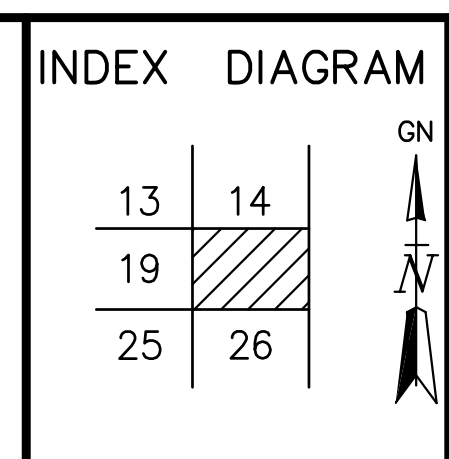
PARCEL NUMBER	2222	EXEMPT PROPERTY	(E)
PARCEL AREA - ACRES	A	SUBDIVISION LOT NO.	(2)
PARCEL AREA - SQUARE FEET	F	HOUSE/STREET NUMBER	(#)
RECORD DIMENSION100'	RIGHT OF WAY/ACCESS	R/W
SCALED DIMENSION100'S	COMMON OWNERSHIP	→
MATCH LINE	---	WETLANDS	(-W-)
WATER	(-W-)		



PROPERTY MAPS

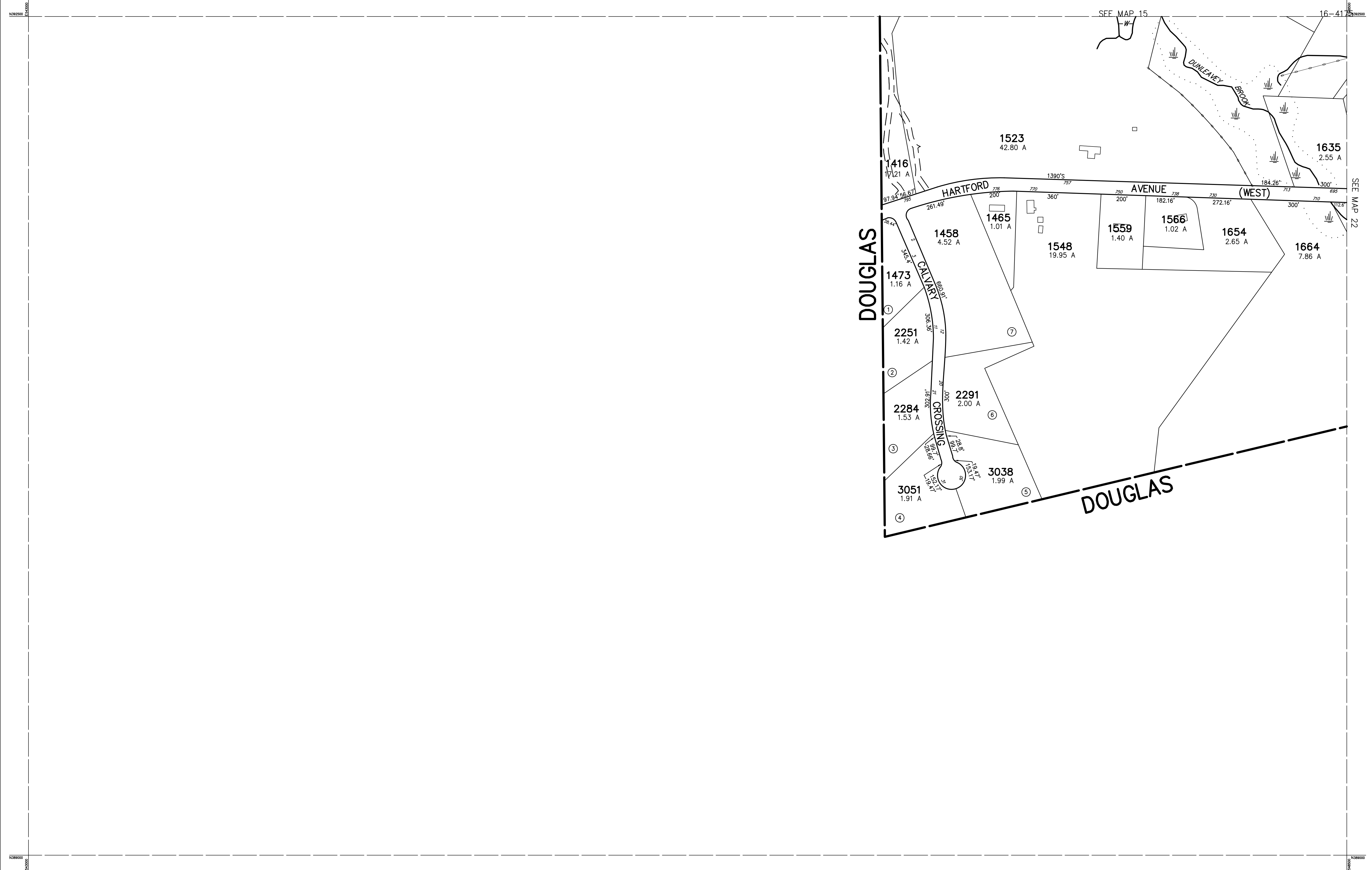
UXBRIDGE

MASSACHUSETTS



MAP NO.

20



THIS MAP IS FOR ASSESSMENT PURPOSES. IT IS NOT VALID FOR LEGAL DESCRIPTION OR CONVEYANCE.

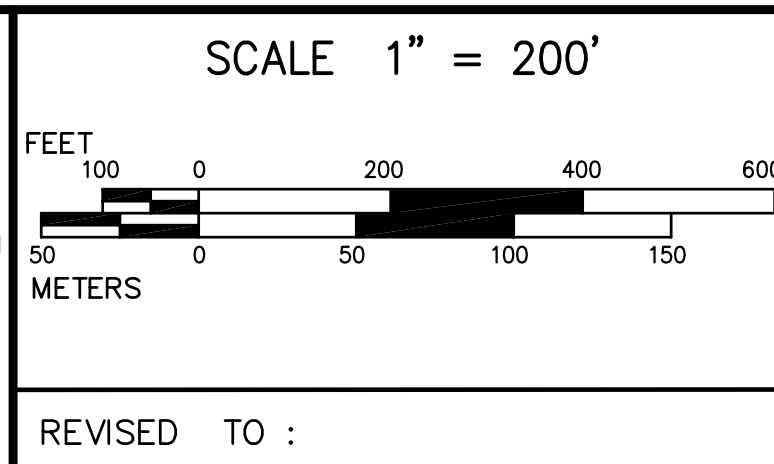
THE HORIZONTAL DATUM IS THE MASSACHUSETTS STATE PLANE COORDINATE SYSTEM, NAD 83.

ORIGINAL PROPERTY MAPS WERE PREPARED BY STONE & WEBSTER ENGINEERING CORP., BOSTON, MASSACHUSETTS, FROM AERIAL PHOTOGRAPHY DATED DECEMBER, 1986 AND PLANIMETRIC MAPPING PREPARED BY GEOD CORP., RIDGE, NEW JERSEY.

MAPS ARE REVISED AND REPRINTED BY CARTOGRAPHIC ASSOCIATES, INC.

DIGITIZED IN 2005 BY
CARTOGRAPHIC ASSOC. INC.
 PROFESSIONAL GIS CONSULTANTS
 MUNICIPAL MAPPING - GIS - PUBLIC WORKS INFORMATION MANAGEMENT
 11 PLEASANT STREET, LITTLETON, NEW HAMPSHIRE 03561
 (603)444-6768 - 1(800)322-4540 - FAX (603)444-1366 - WWW.CAI-INFO.COM

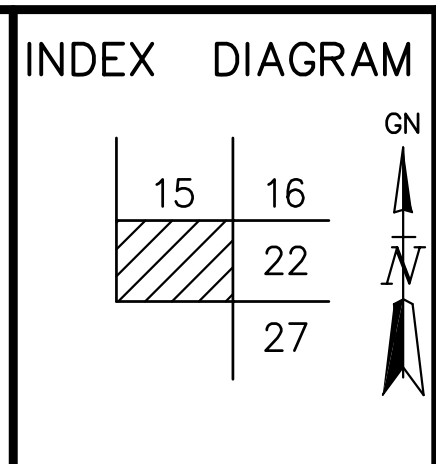
LEGEND	
PARCEL NUMBER	2222
PARCEL AREA - ACRES	A
PARCEL AREA - SQUARE FEET	F
RECORD DIMENSION100'
SCALED DIMENSION100'S
MATCH LINE	-W-
WATER	
EXEMPT PROPERTY	(E)
SUBDIVISION LOT NO.	(2)
HOUSE/STREET NUMBER	2
RIGHT OF WAY/ACCESS	R/W
COMMON OWNERSHIP	
WETLANDS	



PROPERTY MAPS

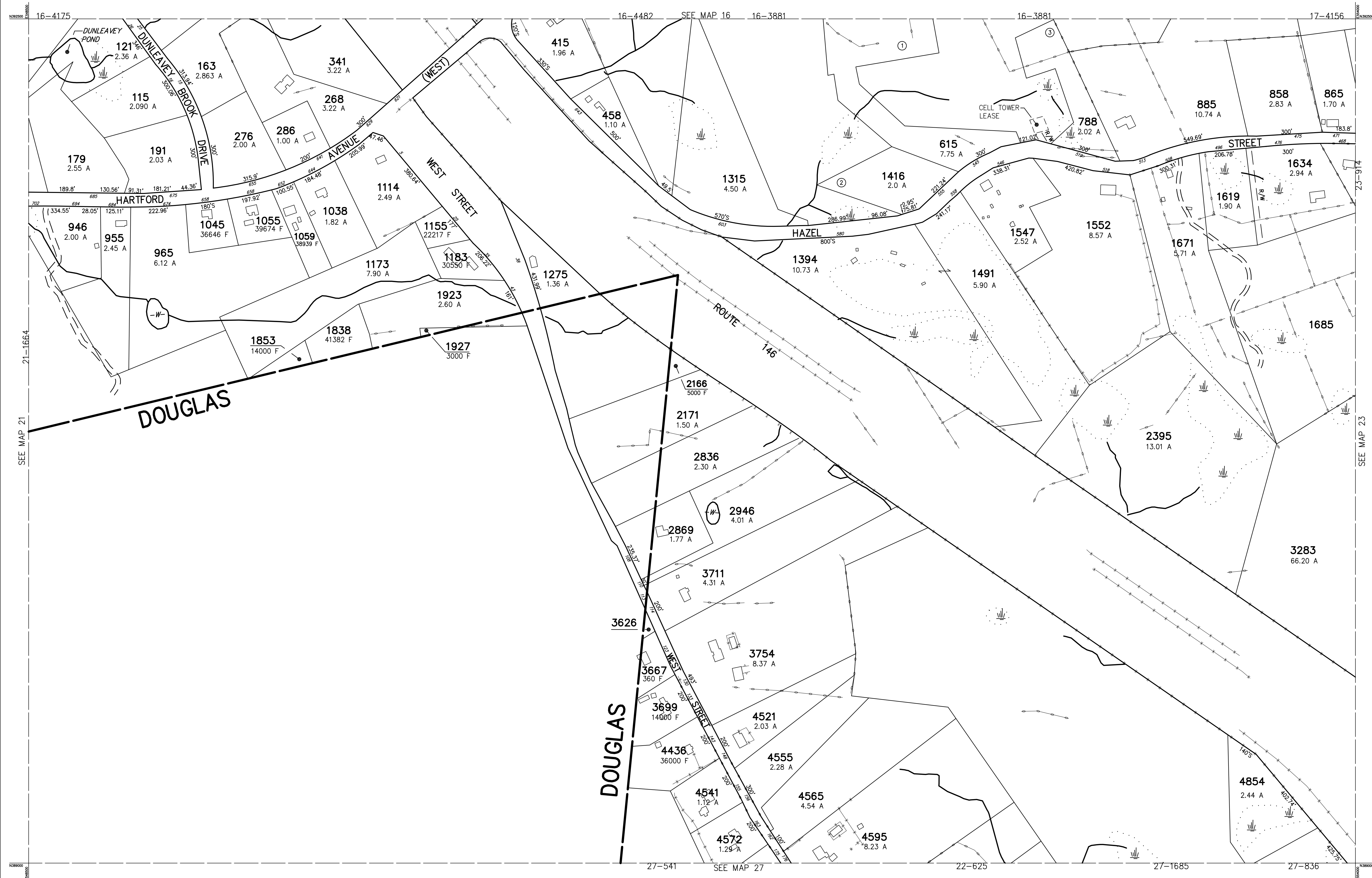
UXBRIDGE

MASSACHUSETTS



MAP NO.

21



THIS MAP IS FOR ASSESSMENT PURPOSES. IT IS NOT VALID FOR LEGAL DESCRIPTION OR CONVEYANCE.

THE HORIZONTAL DATUM IS THE MASSACHUSETTS STATE PLANE COORDINATE SYSTEM, NAD 83.

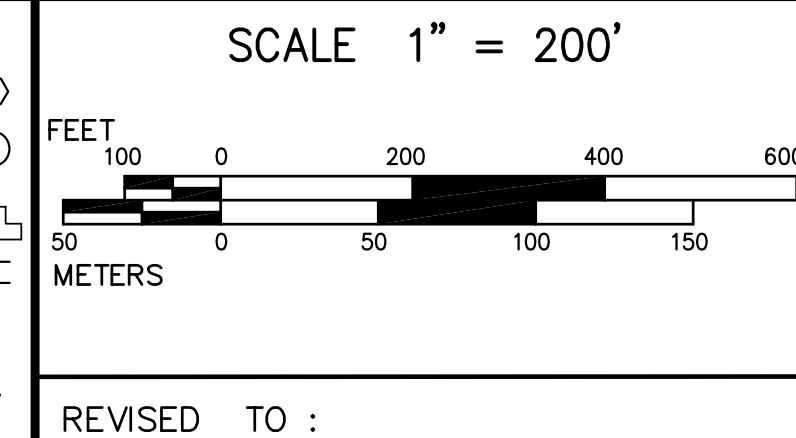
ORIGINAL PROPERTY MAPS WERE PREPARED BY STONE & WEBSTER ENGINEERING CORP., BOSTON, MASSACHUSETTS, FROM AERIAL PHOTOGRAPHY DATED DECEMBER, 1986 AND PLANIMETRIC MAPPING PREPARED BY GEOD CORP., RIDGE, NEW JERSEY.

MAPS ARE REVISED AND REPRINTED BY CARTOGRAPHIC ASSOCIATES, INC.

DIGITIZED IN 2005 BY
CARTOGRAPHIC ASSOC. INC.
 PROFESSIONAL GIS CONSULTANTS
 MUNICIPAL MAPPING - GIS - PUBLIC WORKS INFORMATION MANAGEMENT
 11 PLEASANT STREET, LITTLETON, NEW HAMPSHIRE 03561
 (603)444-6768 - 1(800)322-4540 - FAX (603)444-1366 - WWW.CAI-INFO.COM

LEGEND

PARCEL NUMBER	2222	EXEMPT PROPERTY	(E)
PARCEL AREA - ACRES	A	SUBDIVISION LOT NO.	(2)
PARCEL AREA - SQUARE FEET	F	HOUSE/STREET NUMBER	(#)
RECORD DIMENSION100'	RIGHT OF WAY/ACCESS	R/W
SCALED DIMENSION100'S	COMMON OWNERSHIP	↔
MATCH LINE	---	WETLANDS	(W)
WATER	(W)		



PROPERTY MAPS

UXBRIDGE

MASSACHUSETTS

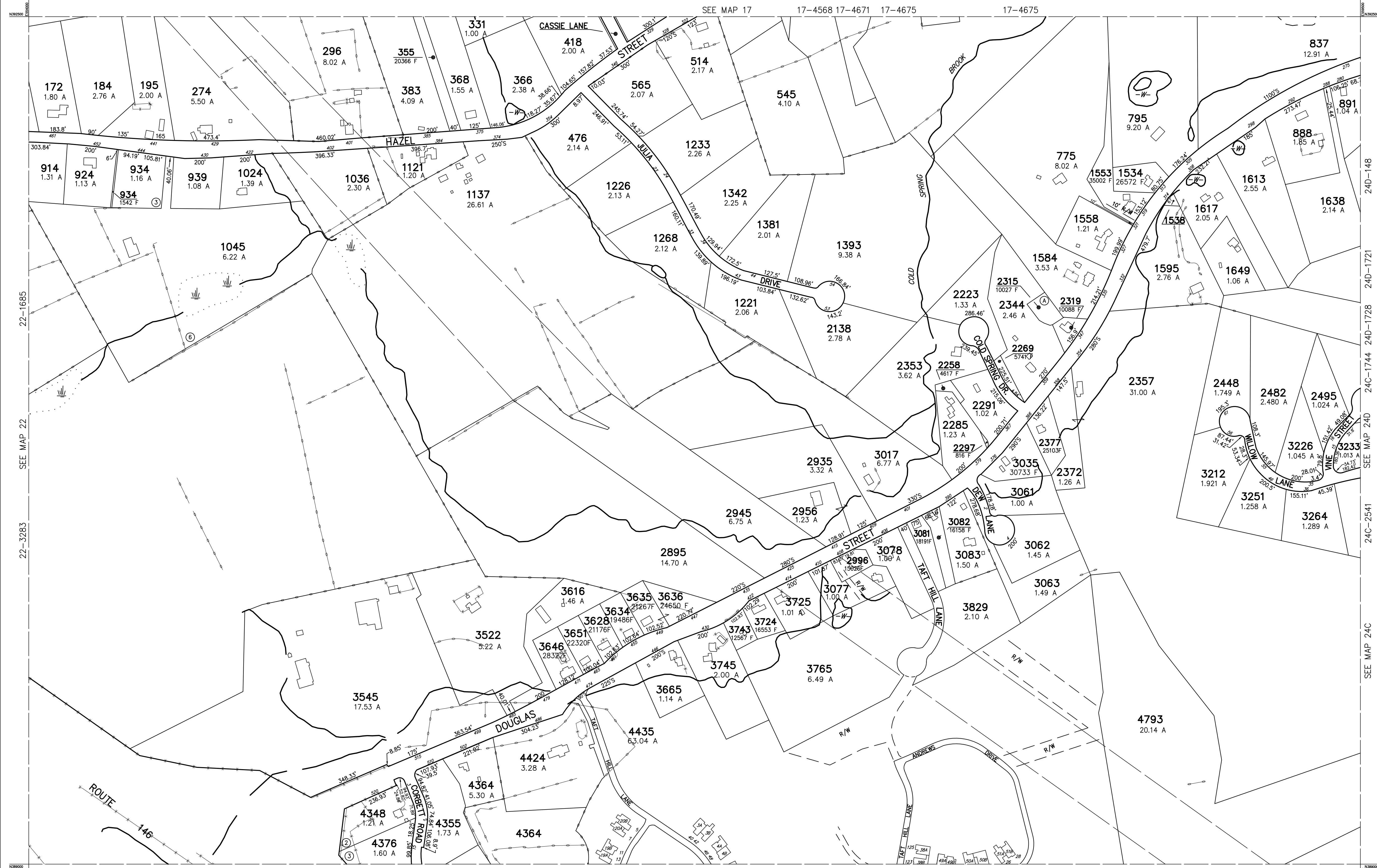
INDEX DIAGRAM

15	16	17
21	22	23
	27	28

GN

MAP NO.

22



THIS MAP IS FOR ASSESSMENT PURPOSES. IT IS NOT VALID FOR LEGAL DESCRIPTION OR CONVEYANCE.

THE HORIZONTAL DATUM IS THE MASSACHUSETTS STATE PLANE COORDINATE SYSTEM, NAD 83.

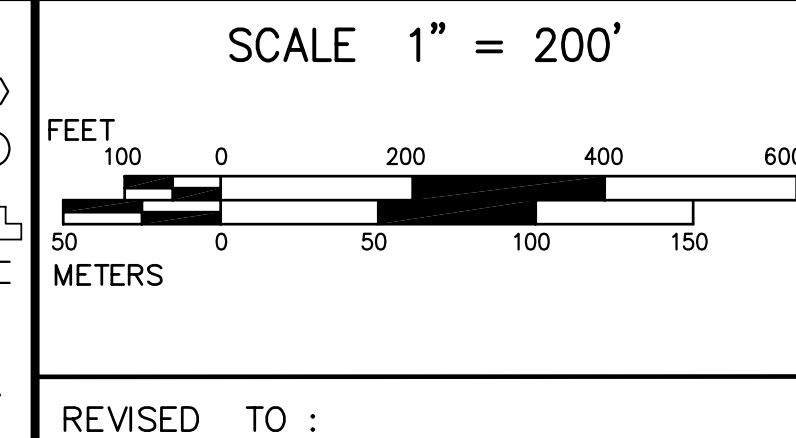
ORIGINAL PROPERTY MAPS WERE PREPARED BY STONE & WEBSTER ENGINEERING CORP., BOSTON, MASSACHUSETTS, FROM AERIAL PHOTOGRAPHY DATED DECEMBER, 1986 AND PLANIMETRIC MAPPING PREPARED BY GEOD CORP., RIDGE, NEW JERSEY.

MAPS ARE REVISED AND REPRINTED BY CARTOGRAPHIC ASSOCIATES, INC.

DIGITIZED IN 2005 BY
CARTOGRAPHIC ASSOC. INC.
 PROFESSIONAL GIS CONSULTANTS
 MUNICIPAL MAPPING - GIS - PUBLIC WORKS INFORMATION MANAGEMENT
 11 PLEASANT STREET, LITTLETON, NEW HAMPSHIRE 03561
 (603)444-6768 - 1(800)322-4540 - FAX (603)444-1366 - WWW.CAI-INFO.COM

LEGEND

PARCEL NUMBER	2222	EXEMPT PROPERTY	(E)
PARCEL AREA - ACRES	A	SUBDIVISION LOT NO.	(2)
PARCEL AREA - SQUARE FEET	F	HOUSE/STREET NUMBER	(2)
RECORD DIMENSION100'	RIGHT OF WAY/ACCESS	R/W
SCALED DIMENSION100'S	COMMON OWNERSHIP	↔
MATCH LINE	---	WETLANDS	(W)
WATER	(W)		



PROPERTY MAPS

UXBRIDGE

MASSACHUSETTS

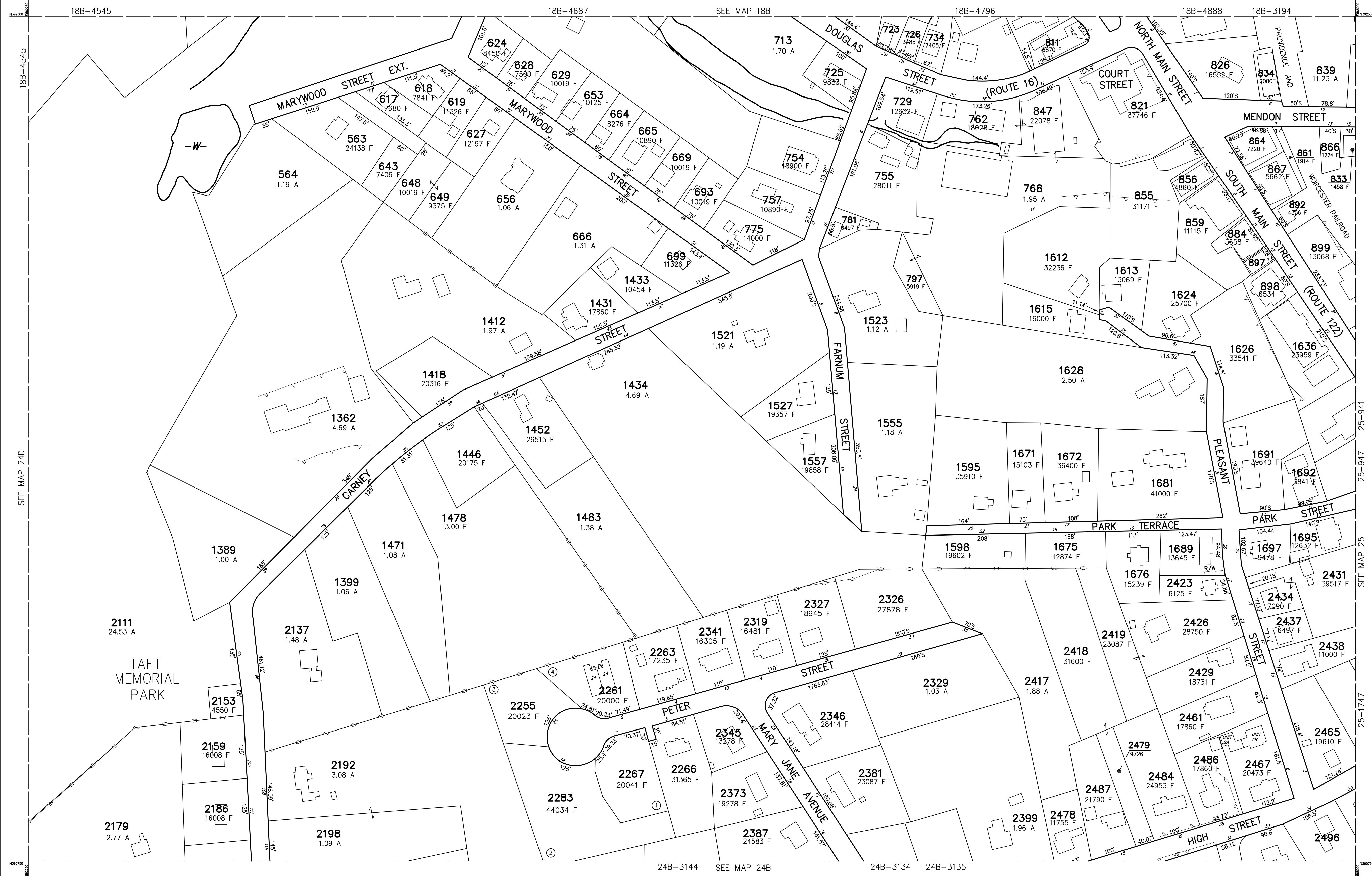
INDEX DIAGRAM

16	17	18C
22	23	24D 24C
27	28	29

GN

MAP NO.

23



PARCEL	AREA
723	3485 F
897	2343 F

THIS MAP IS FOR ASSESSMENT PURPOSES. IT IS NOT VALID FOR LEGAL DESCRIPTION OR CONVEYANCE.

THE HORIZONTAL DATUM IS THE MASSACHUSETTS STATE PLANE COORDINATE SYSTEM, NAD 83.

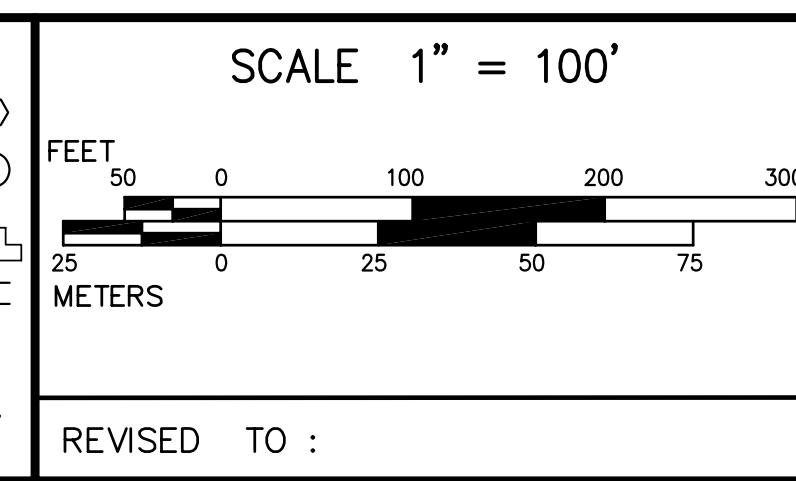
ORIGINAL PROPERTY MAPS WERE PREPARED BY STONE & WEBSTER ENGINEERING CORP., BOSTON, MASSACHUSETTS, FROM AERIAL PHOTOGRAPHY DATED DECEMBER, 1986 AND PLANIMETRIC MAPPING PREPARED BY GEOD CORP., RIDGE, NEW JERSEY.

MAPS ARE REVISED AND REPRINTED BY CARTOGRAPHIC ASSOCIATES, INC.

DIGITIZED IN 2005 BY
CARTOGRAPHIC ASSOC. INC.
 PROFESSIONAL GIS CONSULTANTS
 MUNICIPAL MAPPING - GIS - PUBLIC WORKS INFORMATION MANAGEMENT
 11 PLEASANT STREET, LITTLETON, NEW HAMPSHIRE 03561
 (603)444-6768 - (800)322-4540 - FAX (603)444-1366 - WWW.CAI-INFO.COM

LEGEND

PARCEL NUMBER	2222	EXEMPT PROPERTY	(E)
PARCEL AREA - ACRES	A	SUBDIVISION LOT NO.	(L)
PARCEL AREA - SQUARE FEET	F	HOUSE/STREET NUMBER	(H)
RECORD DIMENSION100'	RIGHT OF WAY/ACCESS	(RW)
SCALED DIMENSION100'S	COMMON OWNERSHIP	(C)
MATCH LINE	(---)	WETLANDS	(W)
WATER	(-W-)		



PROPERTY MAPS

UXBRIDGE

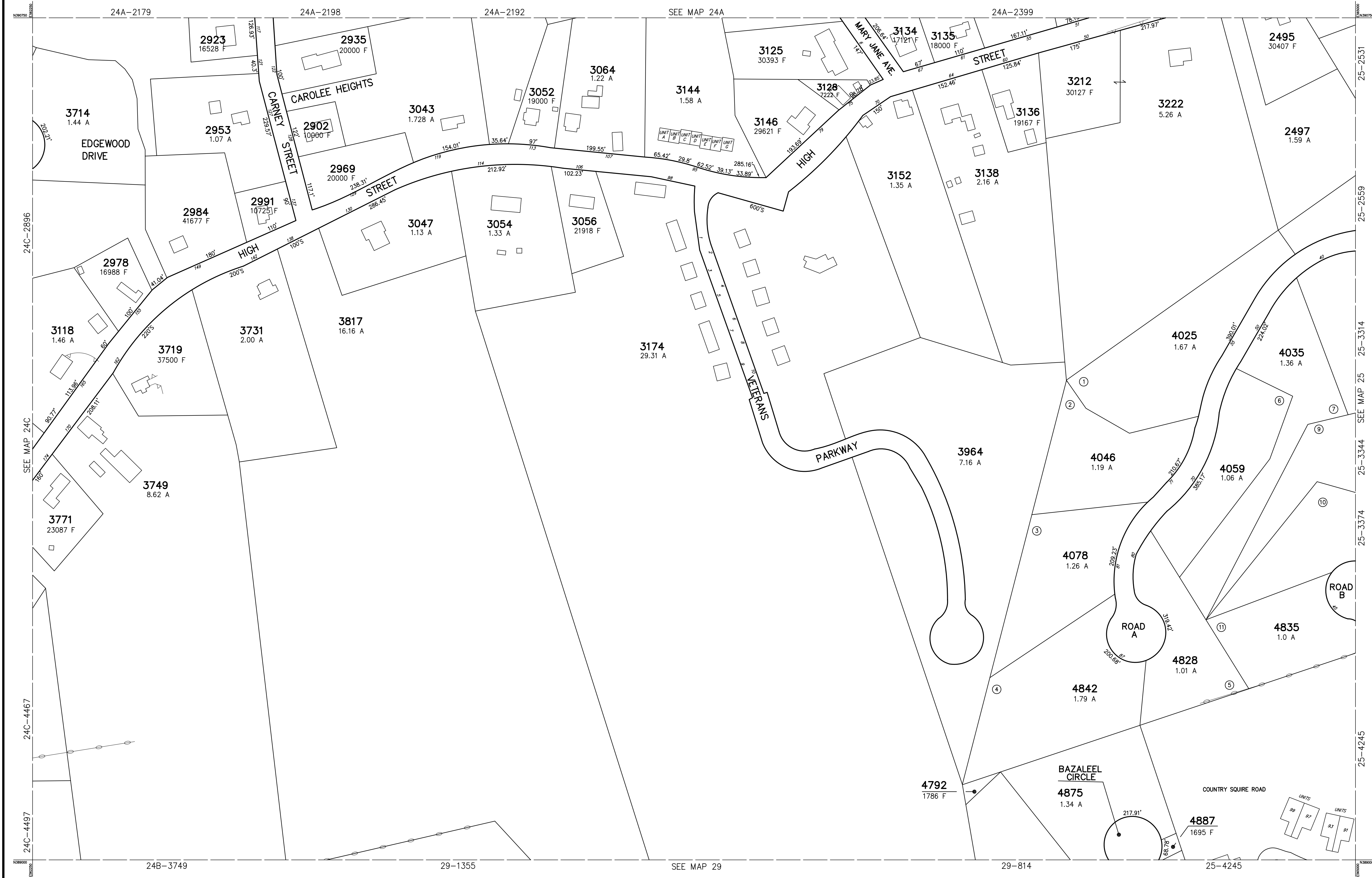
MASSACHUSETTS

INDEX DIAGRAM

18C	18B	19
24D		25
24C	24B	

MAP NO.

24A



THIS MAP IS FOR ASSESSMENT PURPOSES. IT IS NOT VALID FOR LEGAL DESCRIPTION OR CONVEYANCE.

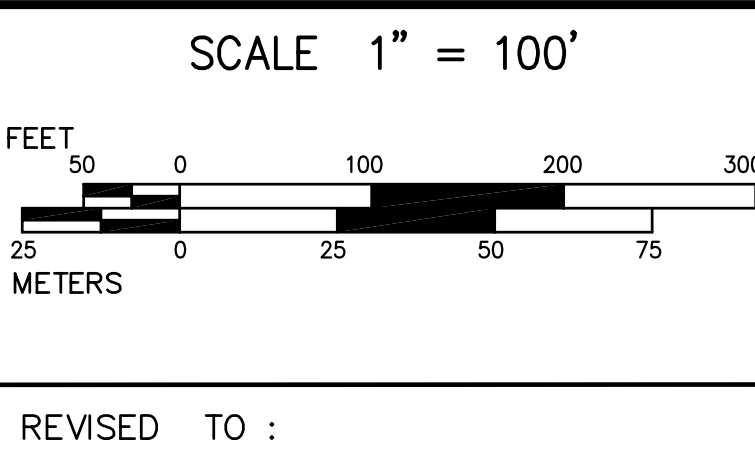
THE HORIZONTAL DATUM IS THE MASSACHUSETTS STATE PLANE COORDINATE SYSTEM, NAD 83.

ORIGINAL PROPERTY MAPS WERE PREPARED BY STONE & WEBSTER ENGINEERING CORP., BOSTON, MASSACHUSETTS, FROM AERIAL PHOTOGRAPHY DATED DECEMBER, 1986 AND PLANIMETRIC MAPPING PREPARED BY GEOD CORP., RIDGE, NEW JERSEY.

MAPS ARE REVISED AND REPRINTED BY CARTOGRAPHIC ASSOCIATES, INC.

DIGITIZED IN 2005 BY
CARTOGRAPHIC ASSOC. INC.
 PROFESSIONAL GIS CONSULTANTS
 MUNICIPAL MAPPING - GIS - PUBLIC WORKS INFORMATION MANAGEMENT
 11 PLEASANT STREET, LITTLETON, NEW HAMPSHIRE 03561
 (603)444-6768 - 1(800)322-4540 - FAX (603)444-1366 - WWW.CAI-INFO.COM

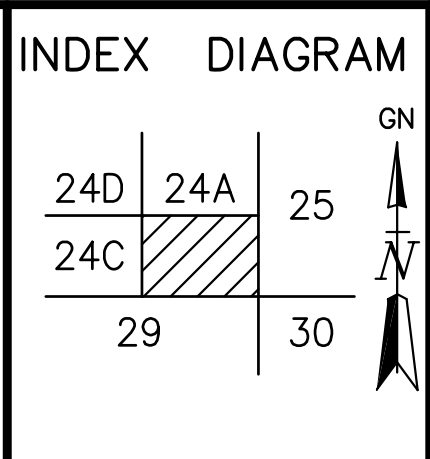
LEGEND	
PARCEL NUMBER	2222
PARCEL AREA - ACRES	A
PARCEL AREA - SQUARE FEET	F
RECORD DIMENSION100'
SCALED DIMENSION100'S
MATCH LINE	- - - - -
WATER	-W-
EXEMPT PROPERTY	(E)
SUBDIVISION LOT NO.	(2)
HOUSE/STREET NUMBER	(2)
RIGHT OF WAY/ACCESS	R/W
COMMON OWNERSHIP	<->
WETLANDS	(W)



PROPERTY MAPS

UXBRIDGE

MASSACHUSETTS



MAP NO.

24B



THIS MAP IS FOR ASSESSMENT PURPOSES. IT IS NOT VALID FOR LEGAL DESCRIPTION OR CONVEYANCE.

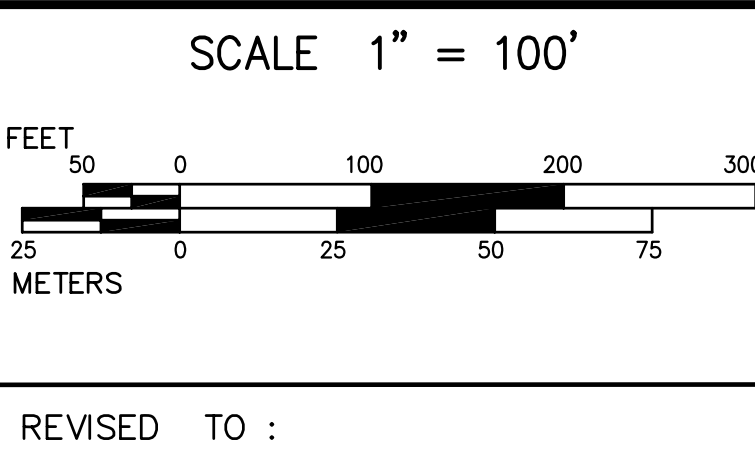
THE HORIZONTAL DATUM IS THE MASSACHUSETTS STATE PLANE COORDINATE SYSTEM, NAD 83.

ORIGINAL PROPERTY MAPS WERE PREPARED BY STONE & WEBSTER ENGINEERING CORP., BOSTON, MASSACHUSETTS, FROM AERIAL PHOTOGRAPHY DATED DECEMBER, 1986 AND PLANIMETRIC MAPPING PREPARED BY GEOD CORP., RIDGE, NEW JERSEY.

MAPS ARE REVISED AND REPRINTED BY CARTOGRAPHIC ASSOCIATES, INC.

DIGITIZED IN 2005 BY
CARTOGRAPHIC ASSOC. INC.
 PROFESSIONAL GIS CONSULTANTS
 MUNICIPAL MAPPING - GIS - PUBLIC WORKS INFORMATION MANAGEMENT
 11 PLEASANT STREET, LITTLETON, NEW HAMPSHIRE 03561
 (603)444-6768 - (800)322-4540 - FAX (603)444-1366 - WWW.CAI-INFO.COM

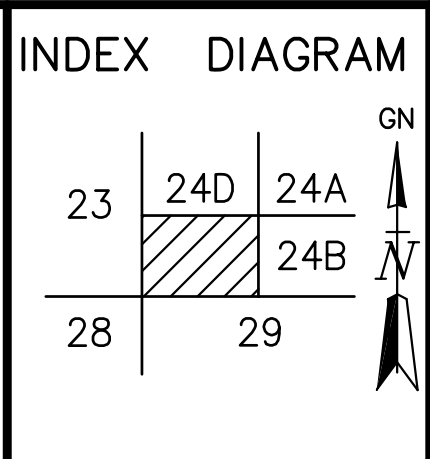
LEGEND	
PARCEL NUMBER	② 2222
PARCEL AREA - ACRES	A
PARCEL AREA - SQUARE FEET	F
RECORD DIMENSION100'
SCALED DIMENSION100'S
MATCH LINE	— — — — —
WATER	— W —
EXEMPT PROPERTY	ⓔ
SUBDIVISION LOT NO.	②
HOUSE/STREET NUMBER	②
RIGHT OF WAY/ACCESS	— RW —
COMMON OWNERSHIP	↔
WETLANDS	Ⓜ



PROPERTY MAPS

UXBRIDGE

MASSACHUSETTS



MAP NO.

24C



PARCEL	AREA
117	5760 F
127	2884 F
714	14782 F
735	14152 F
737	9203 F
738	9077 F
744	3827 F
797	7000 F
798	7000 F
918	7405 F
946	20038 F
987	20909 F
1571	8308 F
1574	9904 F
1585	12197 F
1588	15450 F
1718	5227 F
1725	7405 F
1728	7405 F
1729	7841 F
1743	3961 F
1745	16117 F
1746	11474 F
1749	6757 F
1751	13886 F
1753	9723 F
1754	14730 F
1756	8443 F
1759	10184 F
1766	21344 F
1767	8276 F
1784	9013 F
1785	6664 F
1786	8118 F
1787	6060 F
1791	6534 F
1793	8276 F
1794	10019 F
2312	13504 F
2315	10634 F
2322	10398 F
2326	12592 F
2535	7206 F
2562	8880 F
2599	15111 F
2641	9583 F

THIS MAP IS FOR ASSESSMENT PURPOSES. IT IS NOT VALID FOR LEGAL DESCRIPTION OR CONVEYANCE.

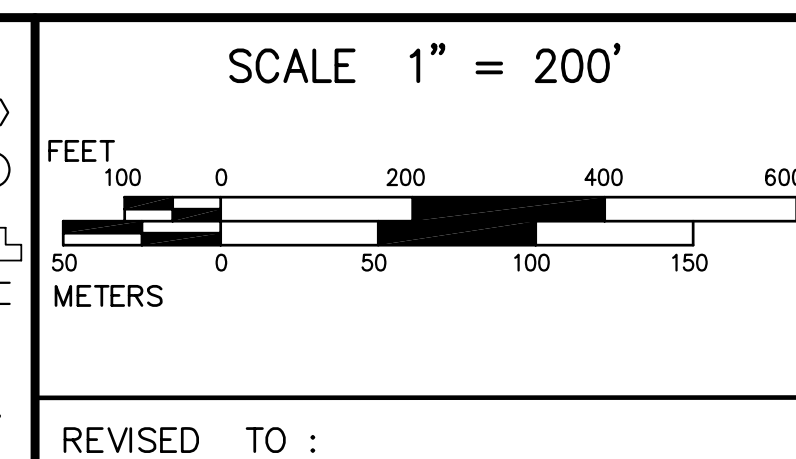
THE HORIZONTAL DATUM IS THE MASSACHUSETTS STATE PLANE COORDINATE SYSTEM, NAD 83.

ORIGINAL PROPERTY MAPS WERE PREPARED BY STONE & WEBSTER ENGINEERING CORP., BOSTON, MASSACHUSETTS, FROM AERIAL PHOTOGRAPHY DATED DECEMBER, 1986 AND PLANIMETRIC MAPPING PREPARED BY GEOD CORP., RIDGE, NEW JERSEY.

MAPS ARE REVISED AND REPRINTED BY CARTOGRAPHIC ASSOCIATES, INC.

DIGITIZED IN 2005 BY
CARTOGRAPHIC ASSOC. INC.
 PROFESSIONAL GIS CONSULTANTS
 MUNICIPAL MAPPING - GIS - PUBLIC WORKS INFORMATION MANAGEMENT
 11 PLEASANT STREET, LITTLETON, NEW HAMPSHIRE 03561
 (603)444-6768 - (800)322-4540 - FAX (603)444-1366 - WWW.CAI-INFO.COM

LEGEND	
PARCEL NUMBER	2222
PARCEL AREA - ACRES	A
PARCEL AREA - SQUARE FEET	F
RECORD DIMENSION	.100'
SCALED DIMENSION	.100'S
MATCH LINE	- - -
WATER	-W-
EXEMPT PROPERTY	⊕
SUBDIVISION LOT NO.	Ⓜ
HOUSE/STREET NUMBER	②
RIGHT OF WAY/ACCESS	== RW ==
COMMON OWNERSHIP	← →
WETLANDS	Ⓜ



PROPERTY MAPS

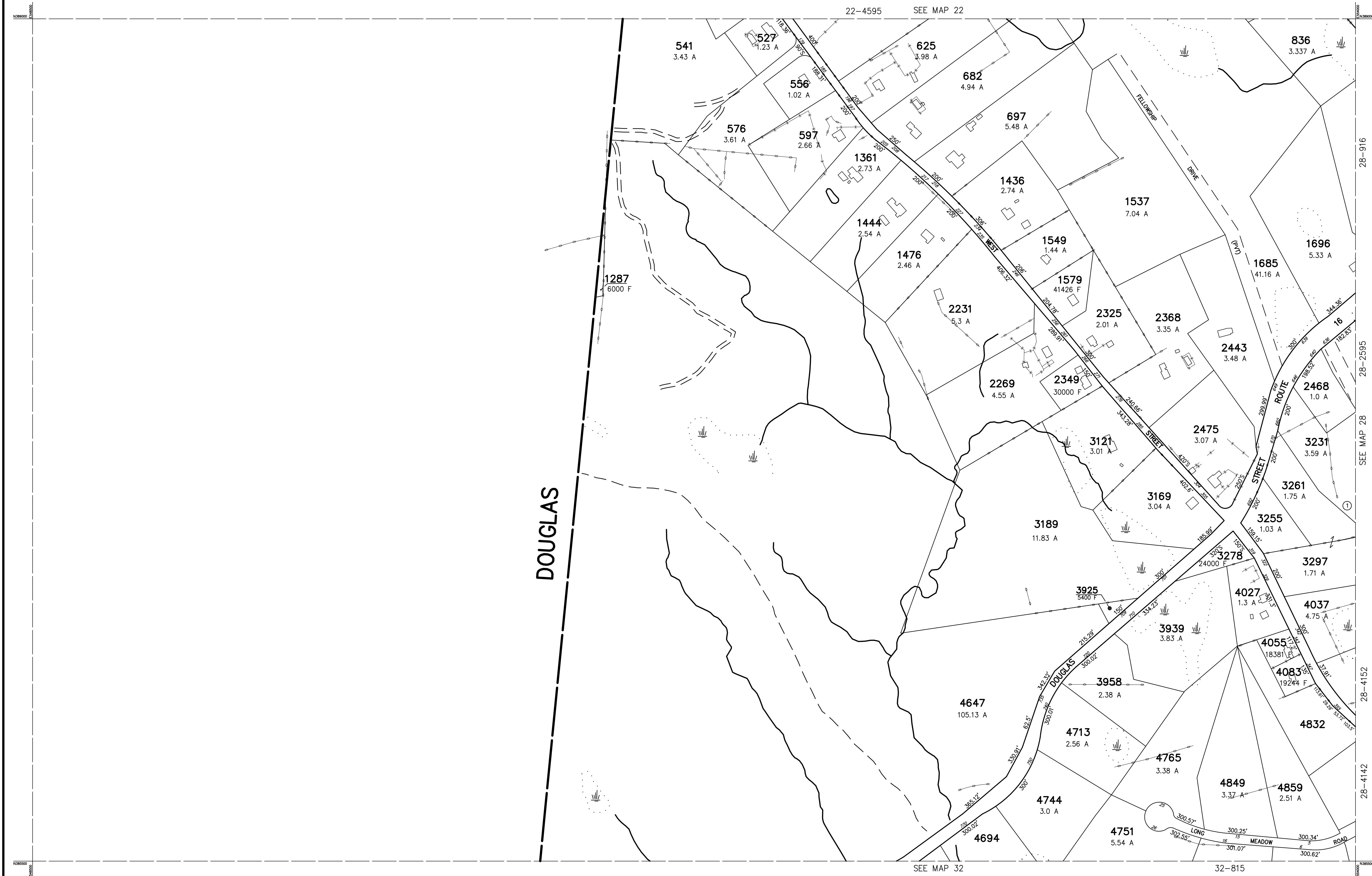
UXBRIDGE

MASSACHUSETTS

INDEX DIAGRAM		
18B	19	20
24A		26
29	30	31

MAP NO.

25



THIS MAP IS FOR ASSESSMENT PURPOSES. IT IS NOT VALID FOR LEGAL DESCRIPTION OR CONVEYANCE.

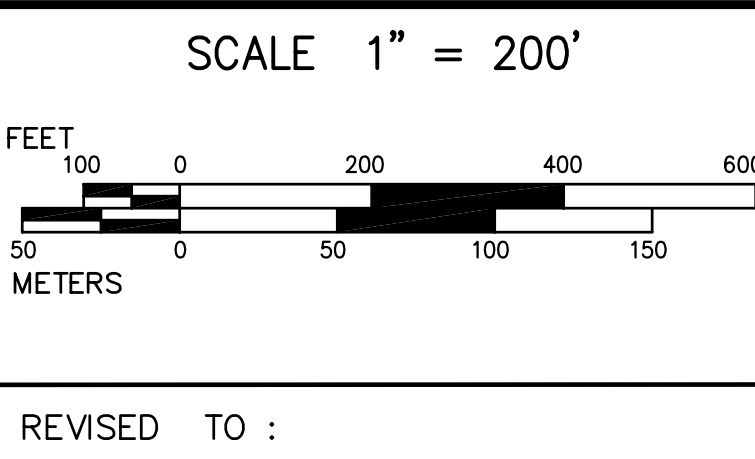
THE HORIZONTAL DATUM IS THE MASSACHUSETTS STATE PLANE COORDINATE SYSTEM, NAD 83.

ORIGINAL PROPERTY MAPS WERE PREPARED BY STONE & WEBSTER ENGINEERING CORP., BOSTON, MASSACHUSETTS, FROM AERIAL PHOTOGRAPHY DATED DECEMBER, 1986 AND PLANIMETRIC MAPPING PREPARED BY GEOD CORP., RIDGE, NEW JERSEY.

MAPS ARE REVISED AND REPRINTED BY CARTOGRAPHIC ASSOCIATES, INC.

DIGITIZED IN 2005 BY
CARTOGRAPHIC ASSOC. INC.
 PROFESSIONAL GIS CONSULTANTS
 MUNICIPAL MAPPING - GIS - PUBLIC WORKS INFORMATION MANAGEMENT
 11 PLEASANT STREET, LITTLETON, NEW HAMPSHIRE 03561
 (603)444-6768 - 1(800)322-4540 - FAX (603)444-1366 - WWW.CAI-INFO.COM

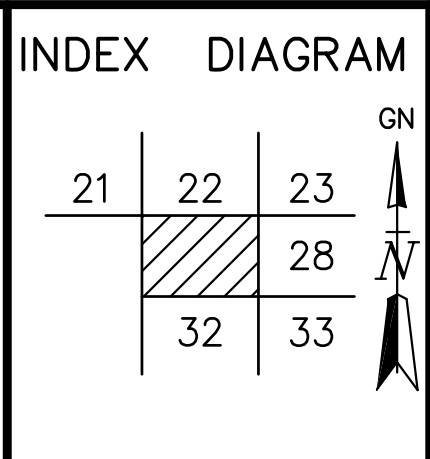
LEGEND	
PARCEL NUMBER	② 2222
PARCEL AREA - ACRES	A
PARCEL AREA - SQUARE FEET	F
RECORD DIMENSION100'
SCALED DIMENSION100'S
MATCH LINE	---
WATER	—W—
EXEMPT PROPERTY	ⓔ
SUBDIVISION LOT NO.	②
HOUSE/STREET NUMBER	②
RIGHT OF WAY/ACCESS	—RW—
COMMON OWNERSHIP	↔
WETLANDS	Ⓜ



PROPERTY MAPS

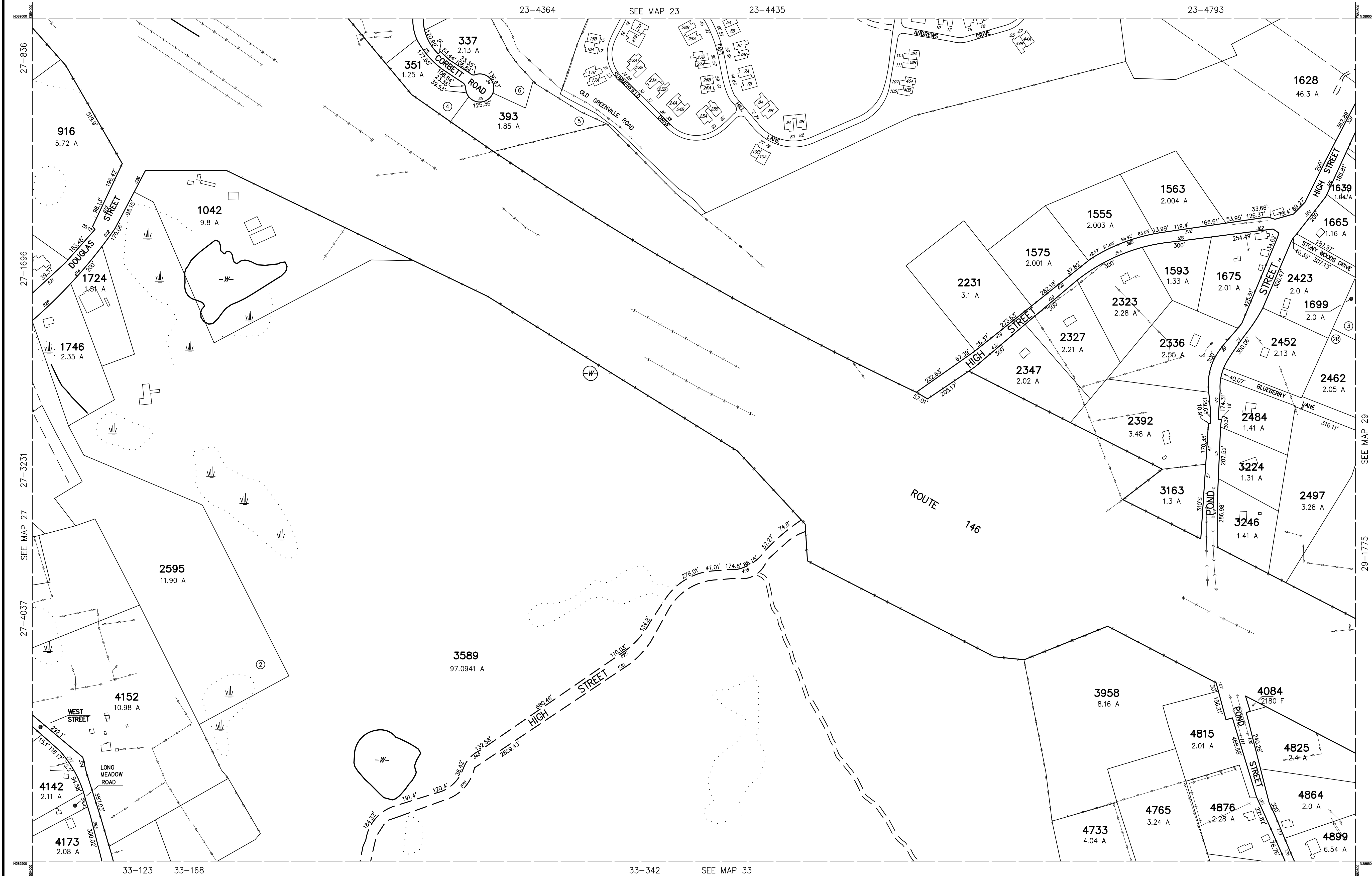
UXBRIDGE

MASSACHUSETTS



MAP NO.

27



THIS MAP IS FOR ASSESSMENT PURPOSES. IT IS NOT VALID FOR LEGAL DESCRIPTION OR CONVEYANCE.

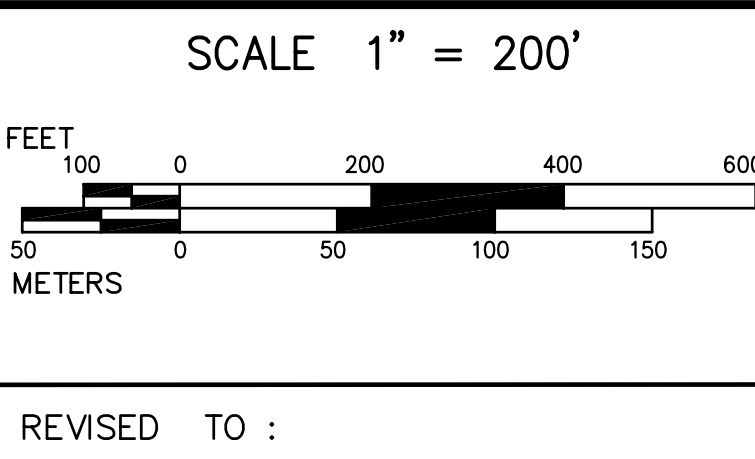
THE HORIZONTAL DATUM IS THE MASSACHUSETTS STATE PLANE COORDINATE SYSTEM, NAD 83.

ORIGINAL PROPERTY MAPS WERE PREPARED BY STONE & WEBSTER ENGINEERING CORP., BOSTON, MASSACHUSETTS, FROM AERIAL PHOTOGRAPHY DATED DECEMBER, 1986 AND PLANIMETRIC MAPPING PREPARED BY GEOD CORP., RIDGE, NEW JERSEY.

MAPS ARE REVISED AND REPRINTED BY CARTOGRAPHIC ASSOCIATES, INC.

DIGITIZED IN 2005 BY
CARTOGRAPHIC ASSOC. INC.
 PROFESSIONAL GIS CONSULTANTS
 MUNICIPAL MAPPING - GIS - PUBLIC WORKS INFORMATION MANAGEMENT
 11 PLEASANT STREET, LITTLETON, NEW HAMPSHIRE 03561
 (603)444-6768 - 1(800)322-4540 - FAX (603)444-1366 - WWW.CAI-INFO.COM

LEGEND	
PARCEL NUMBER	2222
PARCEL AREA - ACRES	A
PARCEL AREA - SQUARE FEET	F
RECORD DIMENSION100'
SCALED DIMENSION100'S
MATCH LINE	---
WATER	W
EXEMPT PROPERTY	E
SUBDIVISION LOT NO.	2
HOUSE/STREET NUMBER	2
RIGHT OF WAY/ACCESS	R/W
COMMON OWNERSHIP	↔
WETLANDS	W



PROPERTY MAPS

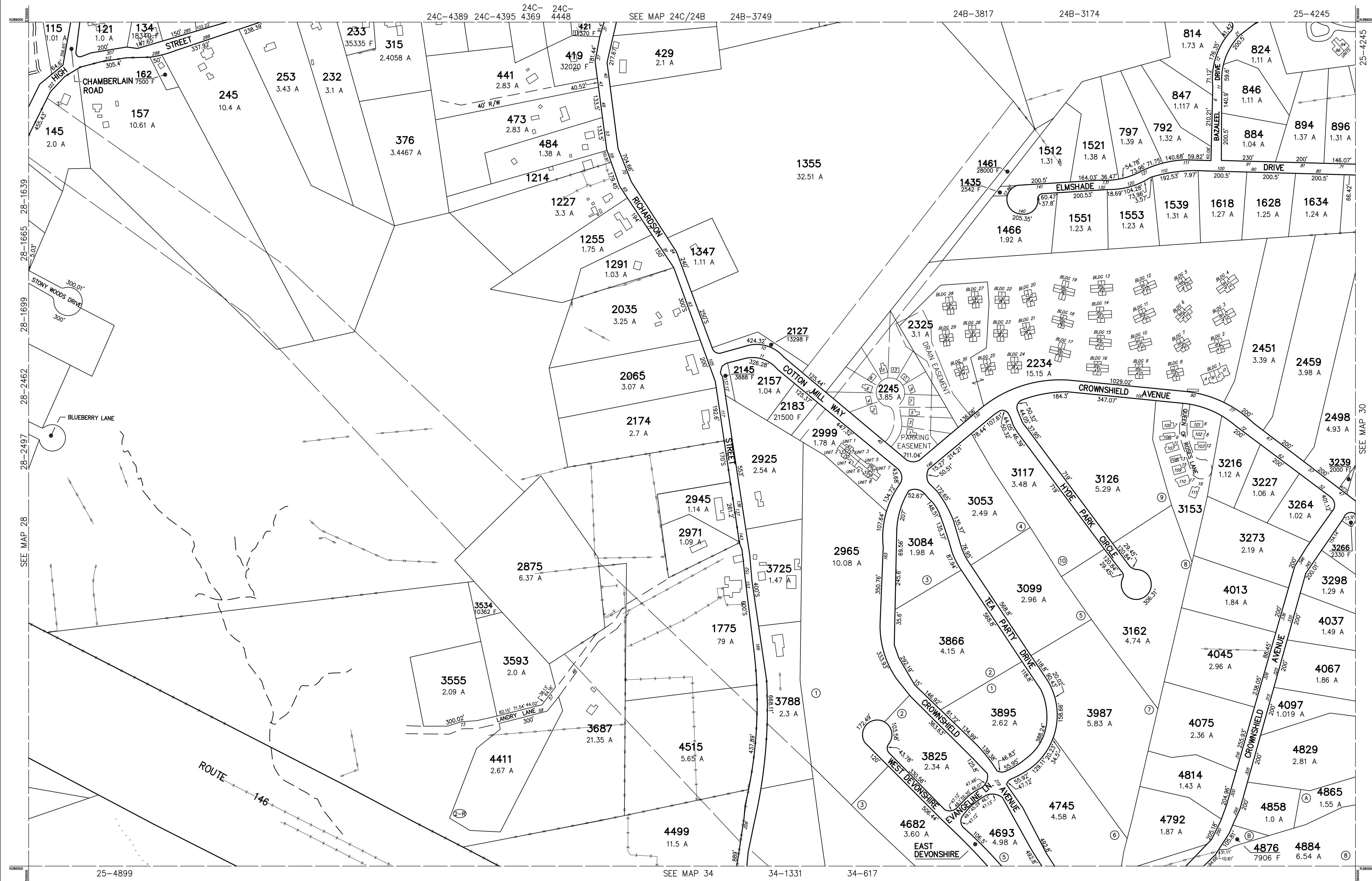
UXBRIDGE

MASSACHUSETTS

INDEX DIAGRAM		
22	23	24C
27	28	29
32	33	34

MAP NO.

28



THIS MAP IS FOR ASSESSMENT PURPOSES. IT IS NOT VALID FOR LEGAL DESCRIPTION OR CONVEYANCE.

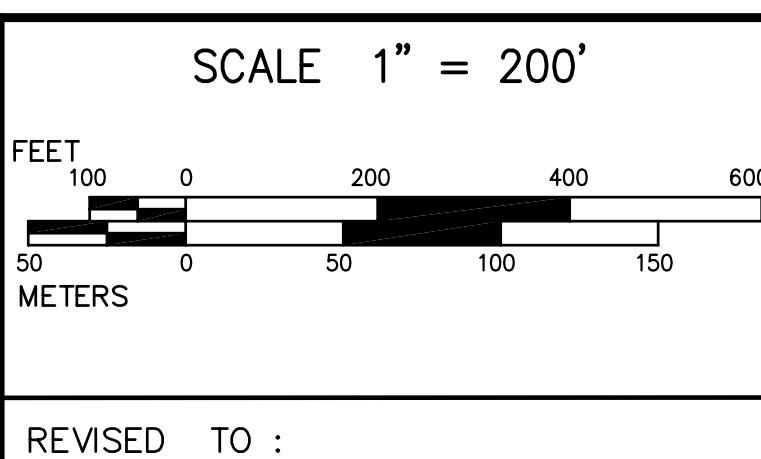
THE HORIZONTAL DATUM IS THE MASSACHUSETTS STATE PLANE COORDINATE SYSTEM, NAD 83.

ORIGINAL PROPERTY MAPS WERE PREPARED BY STONE & WEBSTER ENGINEERING CORP., BOSTON, MASSACHUSETTS, FROM AERIAL PHOTOGRAPHY DATED DECEMBER, 1986 AND PLANIMETRIC MAPPING PREPARED BY GEOD CORP., RIDGE, NEW JERSEY.

MAPS ARE REVISED AND REPRINTED BY CARTOGRAPHIC ASSOCIATES, INC.

DIGITIZED IN 2005 BY
CARTOGRAPHIC ASSOC. INC.
 PROFESSIONAL GIS CONSULTANTS
 MUNICIPAL MAPPING - GIS - PUBLIC WORKS INFORMATION MANAGEMENT
 11 PLEASANT STREET, LITTLETON, NEW HAMPSHIRE 03561
 (603)444-6768 - (800)322-4540 - FAX (603)444-1366 - WWW.CAI-INFO.COM

LEGEND	
PARCEL NUMBER	2222
PARCEL AREA - ACRES	A
PARCEL AREA - SQUARE FEET	F
RECORD DIMENSION	100'
SCALED DIMENSION	100'S
MATCH LINE	-W-
WATER	
EXEMPT PROPERTY	
SUBDIVISION LOT NO.	
HOUSE/STREET NUMBER	
RIGHT OF WAY/ACCESS	
COMMON OWNERSHIP	
WETLANDS	



PROPERTY MAPS

UXBRIDGE

MASSACHUSETTS

INDEX DIAGRAM	
23	24C24B 25
28	30
33	34 35

MAP NO.

29



THIS MAP IS FOR ASSESSMENT PURPOSES. IT IS NOT VALID FOR LEGAL DESCRIPTION OR CONVEYANCE.

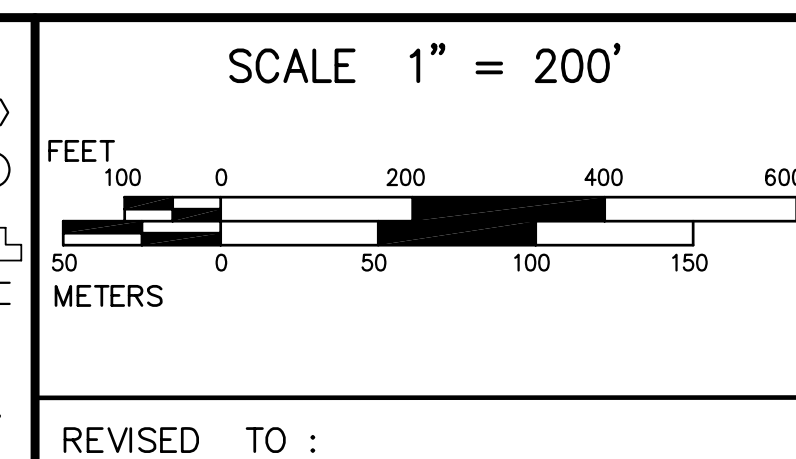
THE HORIZONTAL DATUM IS THE MASSACHUSETTS STATE PLANE COORDINATE SYSTEM, NAD 83.

ORIGINAL PROPERTY MAPS WERE PREPARED BY STONE & WEBSTER ENGINEERING CORP., BOSTON, MASSACHUSETTS, FROM AERIAL PHOTOGRAPHY DATED DECEMBER, 1986 AND PLANIMETRIC MAPPING PREPARED BY GEOD CORP., RIDGE, NEW JERSEY.

MAPS ARE REVISED AND REPRINTED BY CARTOGRAPHIC ASSOCIATES, INC.

DIGITIZED IN 2005 BY
CARTOGRAPHIC ASSOC. INC.
 PROFESSIONAL GIS CONSULTANTS
 MUNICIPAL MAPPING - GIS - PUBLIC WORKS INFORMATION MANAGEMENT
 11 PLEASANT STREET, LITTLETON, NEW HAMPSHIRE 03561
 (603)444-6768 - (800)322-4540 - FAX (603)444-1366 - WWW.CAI-INFO.COM

LEGEND	
PARCEL NUMBER	2222
PARCEL AREA - ACRES	A
PARCEL AREA - SQUARE FEET	F
RECORD DIMENSION100'
SCALED DIMENSION100'S
MATCH LINE	- - - - -
WATER	
EXEMPT PROPERTY	
SUBDIVISION LOT NO.	
HOUSE/STREET NUMBER	
RIGHT OF WAY/ACCESS	
COMMON OWNERSHIP	
WETLANDS	



PROPERTY MAPS

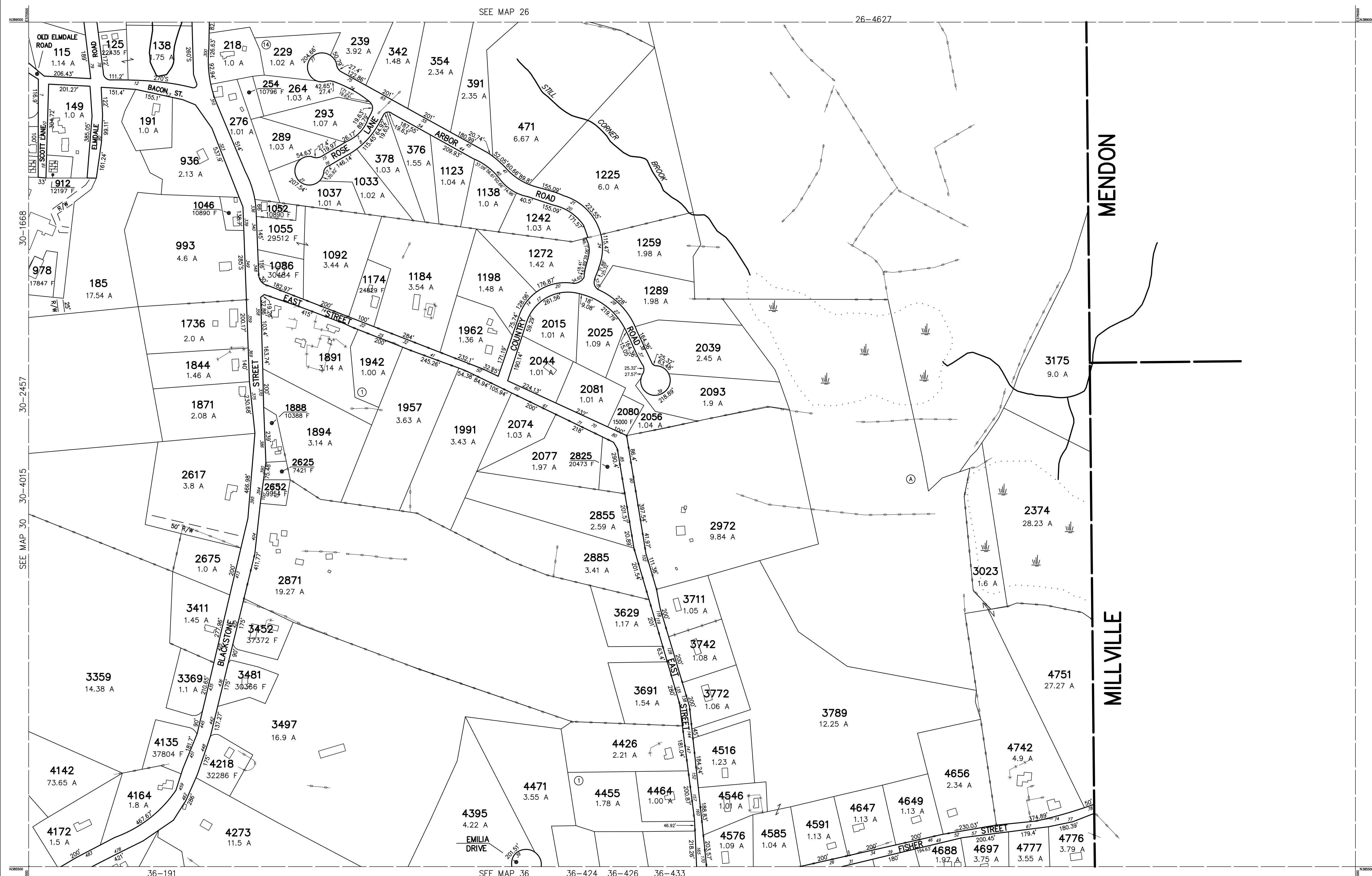
UXBRIDGE

MASSACHUSETTS

INDEX DIAGRAM		
24B	25	26
29		31
34	35	36

MAP NO.

30



THIS MAP IS FOR ASSESSMENT PURPOSES. IT IS NOT VALID FOR LEGAL DESCRIPTION OR CONVEYANCE.

THE HORIZONTAL DATUM IS THE MASSACHUSETTS STATE PLANE COORDINATE SYSTEM, NAD 83.

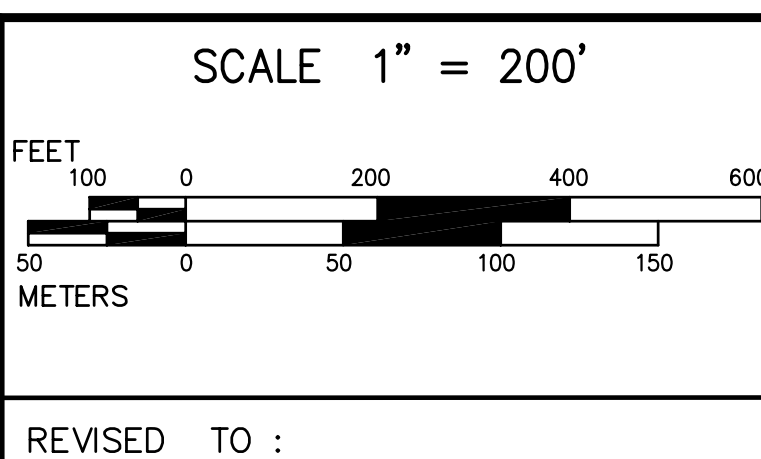
ORIGINAL PROPERTY MAPS WERE PREPARED BY STONE & WEBSTER ENGINEERING CORP., BOSTON, MASSACHUSETTS, FROM AERIAL PHOTOGRAPHY DATED DECEMBER, 1986 AND PLANIMETRIC MAPPING PREPARED BY GEOD CORP., RIDGE, NEW JERSEY.

MAPS ARE REVISED AND REPRINTED BY CARTOGRAPHIC ASSOCIATES, INC.

DIGITIZED IN 2005 BY
CARTOGRAPHIC ASSOC. INC.
 PROFESSIONAL GIS CONSULTANTS
 MUNICIPAL MAPPING - GIS - PUBLIC WORKS INFORMATION MANAGEMENT
 11 PLEASANT STREET, LITTLETON, NEW HAMPSHIRE 03561
 (603)444-6768 - 1(800)322-4540 - FAX (603)444-1366 - WWW.CAI-INFO.COM

LEGEND

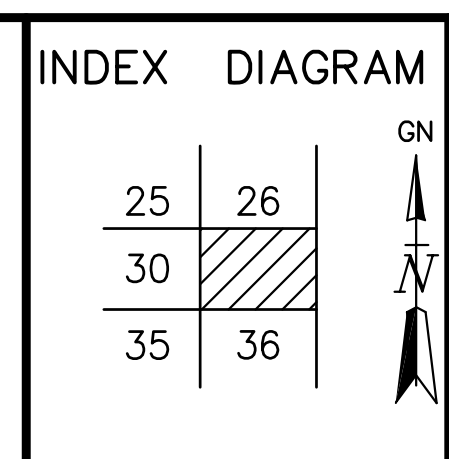
PARCEL NUMBER	2222	EXEMPT PROPERTY	⊕
PARCEL AREA - ACRES	A	SUBDIVISION LOT NO.	②
PARCEL AREA - SQUARE FEET	F	HOUSE/STREET NUMBER	②
RECORD DIMENSION	'100'	RIGHT OF WAY/ACCESS	R/W
SCALED DIMENSION	'100'S	COMMON OWNERSHIP	↔
MATCH LINE	— — — — —	WETLANDS	W
WATER	— W —		



PROPERTY MAPS

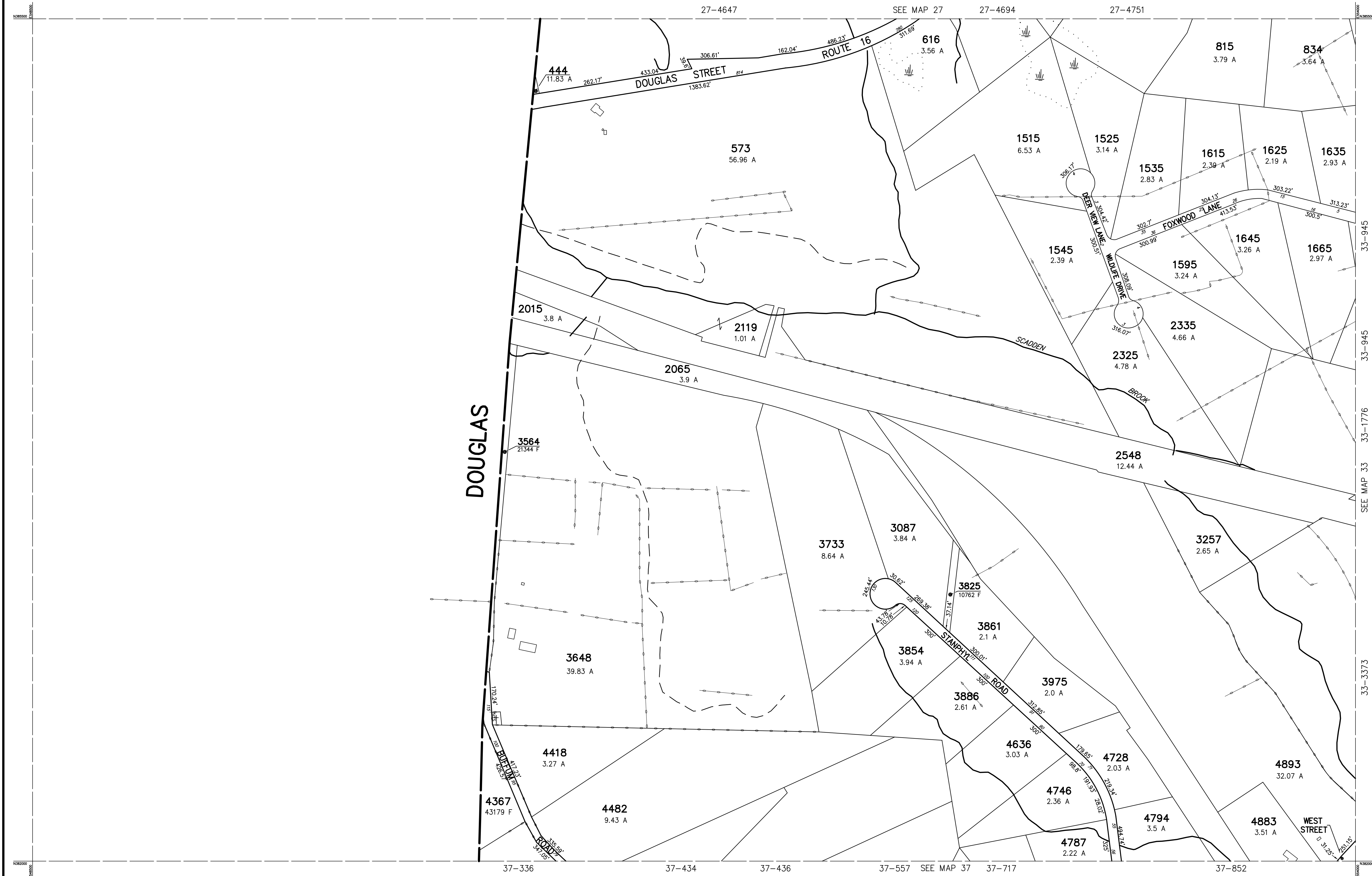
UXBRIDGE

MASSACHUSETTS



MAP NO.

31



THIS MAP IS FOR ASSESSMENT PURPOSES. IT IS NOT VALID FOR LEGAL DESCRIPTION OR CONVEYANCE.

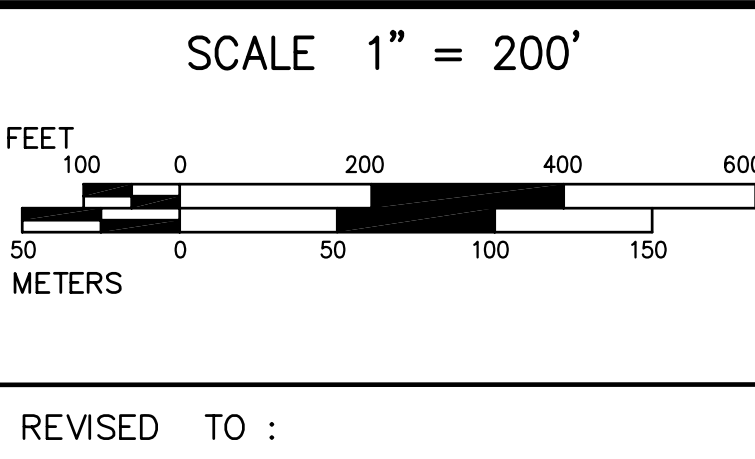
THE HORIZONTAL DATUM IS THE MASSACHUSETTS STATE PLANE COORDINATE SYSTEM, NAD 83.

ORIGINAL PROPERTY MAPS WERE PREPARED BY STONE & WEBSTER ENGINEERING CORP., BOSTON, MASSACHUSETTS, FROM AERIAL PHOTOGRAPHY DATED DECEMBER, 1986 AND PLANIMETRIC MAPPING PREPARED BY GEOD CORP., RIDGE, NEW JERSEY.

MAPS ARE REVISED AND REPRINTED BY CARTOGRAPHIC ASSOCIATES, INC.

DIGITIZED IN 2005 BY
CARTOGRAPHIC ASSOC. INC.
 PROFESSIONAL GIS CONSULTANTS
 MUNICIPAL MAPPING - GIS - PUBLIC WORKS INFORMATION MANAGEMENT
 11 PLEASANT STREET, LITTLETON, NEW HAMPSHIRE 03561
 (603)444-6768 - 1(800)322-4540 - FAX (603)444-1366 - WWW.CAI-INFO.COM

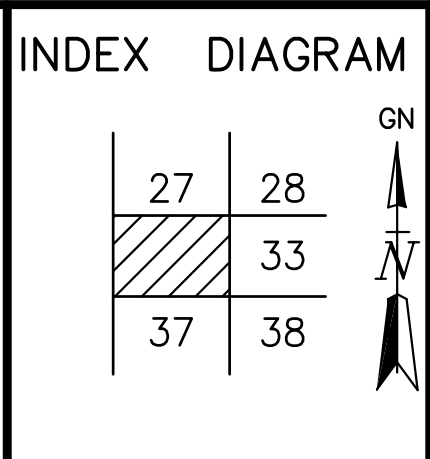
LEGEND	
PARCEL NUMBER	2222
PARCEL AREA - ACRES	A
PARCEL AREA - SQUARE FEET	F
RECORD DIMENSION100'
SCALED DIMENSION100'S
MATCH LINE	- - - - -
WATER	
EXEMPT PROPERTY	
SUBDIVISION LOT NO.	
HOUSE/STREET NUMBER	
RIGHT OF WAY/ACCESS	
COMMON OWNERSHIP	
WETLANDS	



PROPERTY MAPS

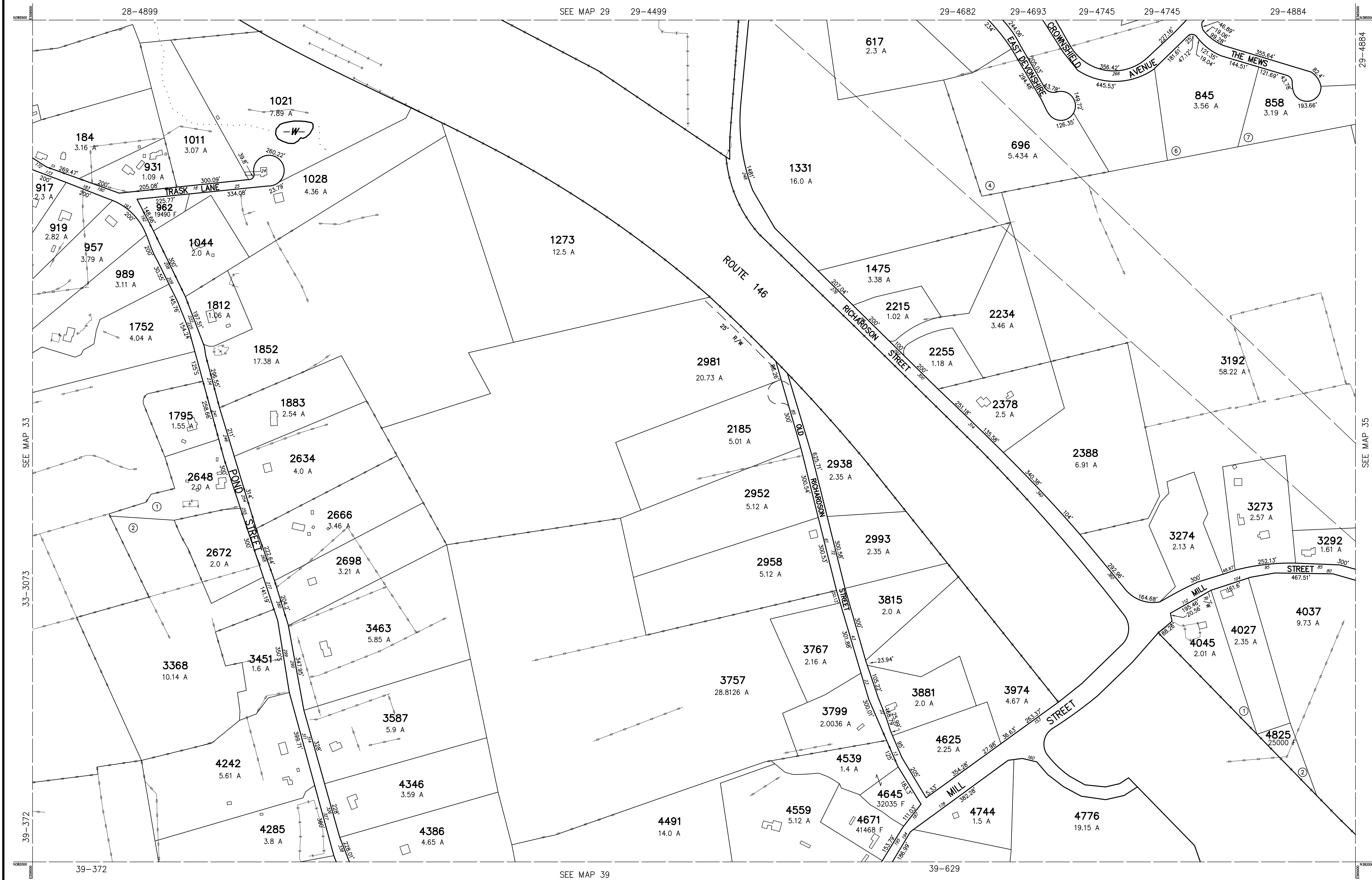
UXBRIDGE

MASSACHUSETTS



MAP NO.

32



THIS MAP IS FOR ASSESSMENT PURPOSES. IT IS NOT VALID FOR LEGAL DESCRIPTION OR CONVEYANCE.

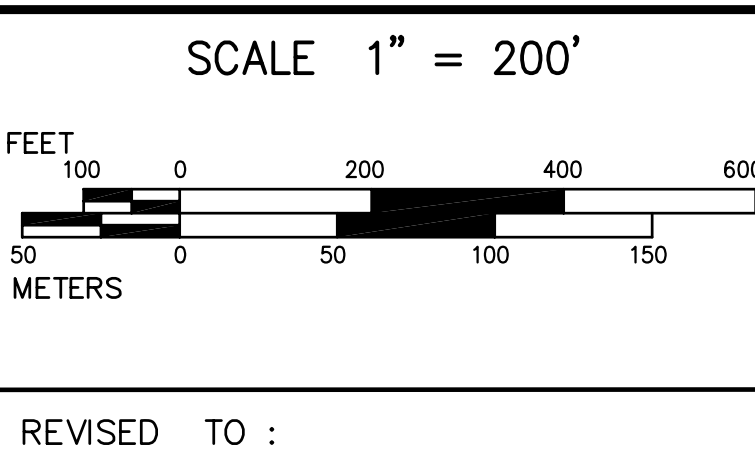
THE HORIZONTAL DATUM IS THE MASSACHUSETTS STATE PLANE COORDINATE SYSTEM, NAD 83.

ORIGINAL PROPERTY MAPS WERE PREPARED BY STONE & WEBSTER ENGINEERING CORP., BOSTON, MASSACHUSETTS, FROM AERIAL PHOTOGRAPHY DATED DECEMBER, 1986 AND PLANIMETRIC MAPPING PREPARED BY GEOD CORP., RIDGE, NEW JERSEY.

MAPS ARE REVISED AND REPRINTED BY CARTOGRAPHIC ASSOCIATES, INC.

DIGITIZED IN 2005 BY
CARTOGRAPHIC ASSOC. INC.
 PROFESSIONAL GIS CONSULTANTS
 MUNICIPAL MAPPING - GIS - PUBLIC WORKS INFORMATION MANAGEMENT
 11 PLEASANT STREET, LITTLETON, NEW HAMPSHIRE 03561
 (603)444-6768 - 1(800)322-4540 - FAX (603)444-1366 - WWW.CAI-INFO.COM

LEGEND	
PARCEL NUMBER	2222
PARCEL AREA - ACRES	A
PARCEL AREA - SQUARE FEET	F
RECORD DIMENSION100'
SCALED DIMENSION100'S
MATCH LINE	---
WATER	-W-
EXEMPT PROPERTY	ⓔ
SUBDIVISION LOT NO.	②
HOUSE/STREET NUMBER	②
RIGHT OF WAY/ACCESS	R/W
COMMON OWNERSHIP	↔
WETLANDS	WETLANDS



PROPERTY MAPS

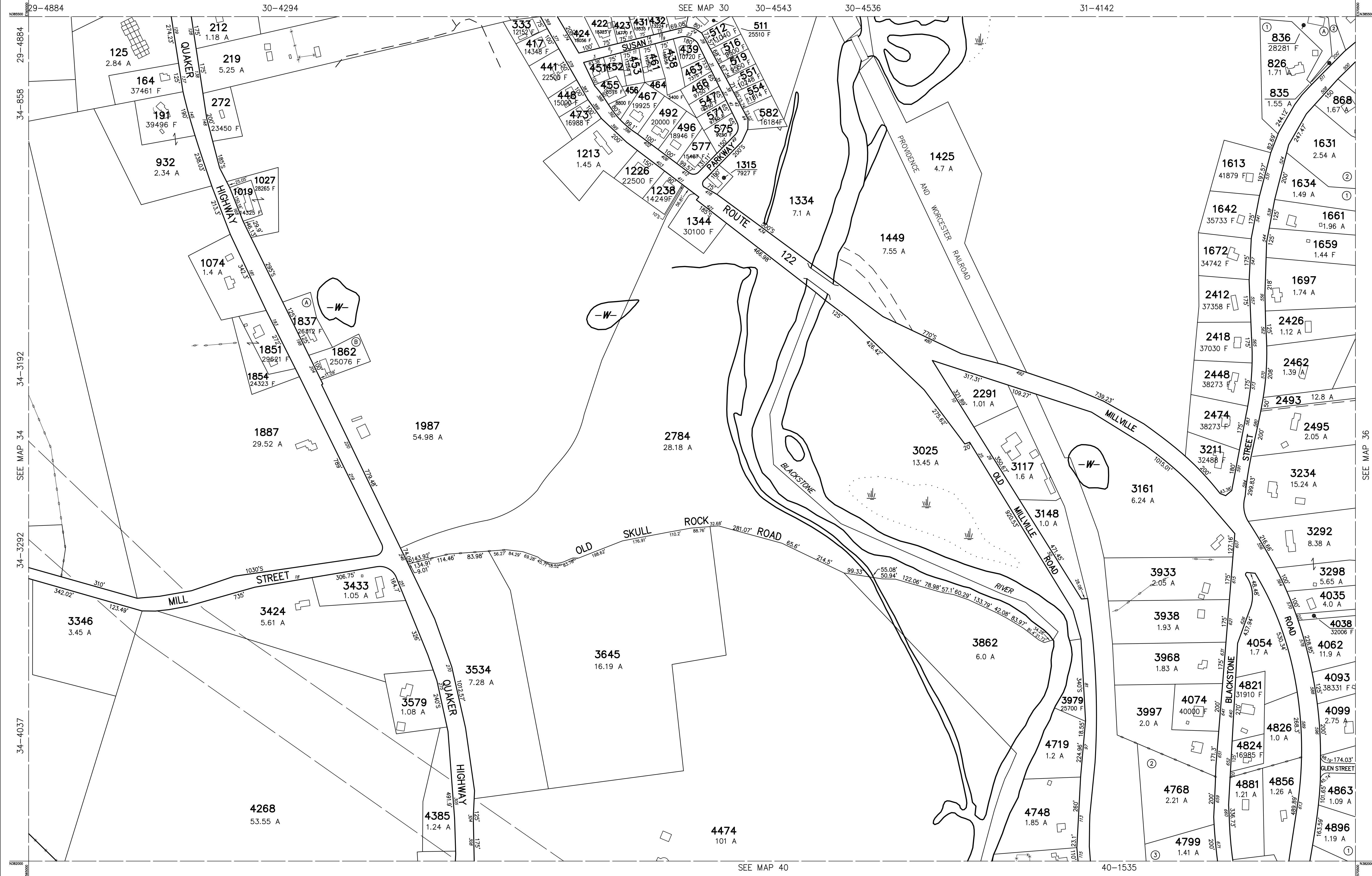
UXBRIDGE

MASSACHUSETTS

INDEX DIAGRAM		
28	29	30
33		35
38	39	40

MAP NO.

34



PARCEL	AREA
451	7680 F
452	9302 F

THIS MAP IS FOR ASSESSMENT PURPOSES. IT IS NOT VALID FOR LEGAL DESCRIPTION OR CONVEYANCE.

THE HORIZONTAL DATUM IS THE MASSACHUSETTS STATE PLANE COORDINATE SYSTEM, NAD 83.

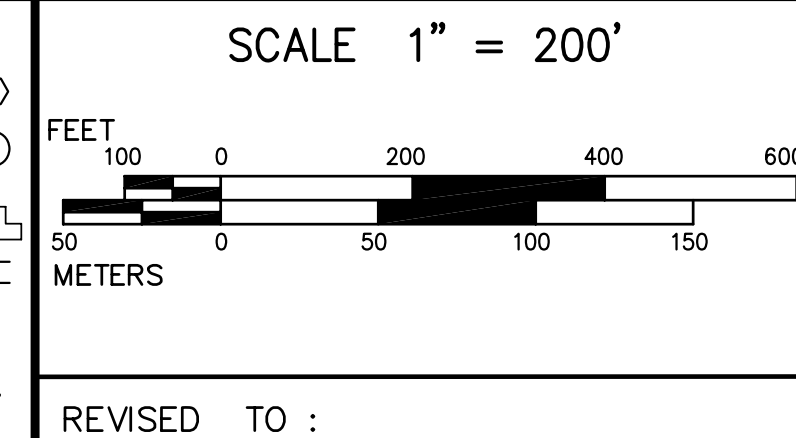
ORIGINAL PROPERTY MAPS WERE PREPARED BY STONE & WEBSTER ENGINEERING CORP., BOSTON, MASSACHUSETTS, FROM AERIAL PHOTOGRAPHY DATED DECEMBER, 1986 AND PLANIMETRIC MAPPING PREPARED BY GEOD CORP., RIDGE, NEW JERSEY.

MAPS ARE REVISED AND REPRINTED BY CARTOGRAPHIC ASSOCIATES, INC.

DIGITIZED IN 2005 BY
CARTOGRAPHIC ASSOC. INC.
 PROFESSIONAL GIS CONSULTANTS
 MUNICIPAL MAPPING - GIS - PUBLIC WORKS INFORMATION MANAGEMENT
 11 PLEASANT STREET, LITTLETON, NEW HAMPSHIRE 03561
 (603)444-6768 - (800)322-4540 - FAX (603)444-1366 - WWW.CAI-INFO.COM

LEGEND

PARCEL NUMBER	2222	EXEMPT PROPERTY	(E)
PARCEL AREA - ACRES	A	SUBDIVISION LOT NO.	(2)
PARCEL AREA - SQUARE FEET	F	HOUSE/STREET NUMBER	(2)
RECORD DIMENSION	'100'	RIGHT OF WAY/ACCESS	— RW —
SCALED DIMENSION	'100'S	COMMON OWNERSHIP	↔
MATCH LINE	— — — — —	WETLANDS	(-W-)
WATER	(-W-)		



PROPERTY MAPS

UXBRIDGE

MASSACHUSETTS

INDEX DIAGRAM

29	30	31
34		36
39	40	41

GN

MAP NO.

35



THIS MAP IS FOR ASSESSMENT PURPOSES. IT IS NOT VALID FOR LEGAL DESCRIPTION OR CONVEYANCE.

THE HORIZONTAL DATUM IS THE MASSACHUSETTS STATE PLANE COORDINATE SYSTEM, NAD 83.

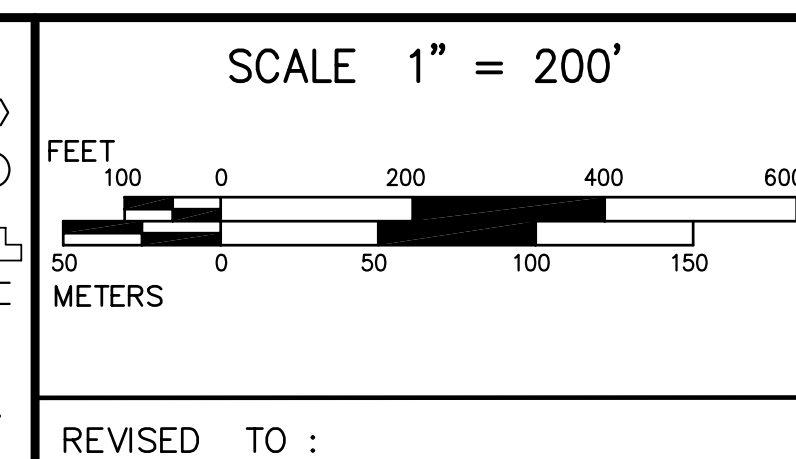
ORIGINAL PROPERTY MAPS WERE PREPARED BY STONE & WEBSTER ENGINEERING CORP., BOSTON, MASSACHUSETTS, FROM AERIAL PHOTOGRAPHY DATED DECEMBER, 1986 AND PLANIMETRIC MAPPING PREPARED BY GEOD CORP., RIDGE, NEW JERSEY.

MAPS ARE REVISED AND REPRINTED BY CARTOGRAPHIC ASSOCIATES, INC.

DIGITIZED IN 2005 BY
CARTOGRAPHIC ASSOC. INC.
 PROFESSIONAL GIS CONSULTANTS
 MUNICIPAL MAPPING - GIS - PUBLIC WORKS INFORMATION MANAGEMENT
 11 PLEASANT STREET, LITTLETON, NEW HAMPSHIRE 03561
 (603)444-6768 - 1(800)322-4540 - FAX (603)444-1366 - WWW.CAI-INFO.COM

LEGEND

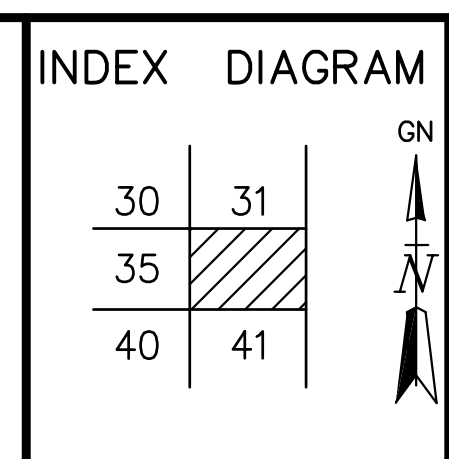
PARCEL NUMBER	2222	EXEMPT PROPERTY	(E)
PARCEL AREA - ACRES	A	SUBDIVISION LOT NO.	(2)
PARCEL AREA - SQUARE FEET	F	HOUSE/STREET NUMBER	(2)
RECORD DIMENSION100'	RIGHT OF WAY/ACCESS	R/W
SCALED DIMENSION100'S	COMMON OWNERSHIP	↔
MATCH LINE	---	WETLANDS	W
WATER	W		



PROPERTY MAPS

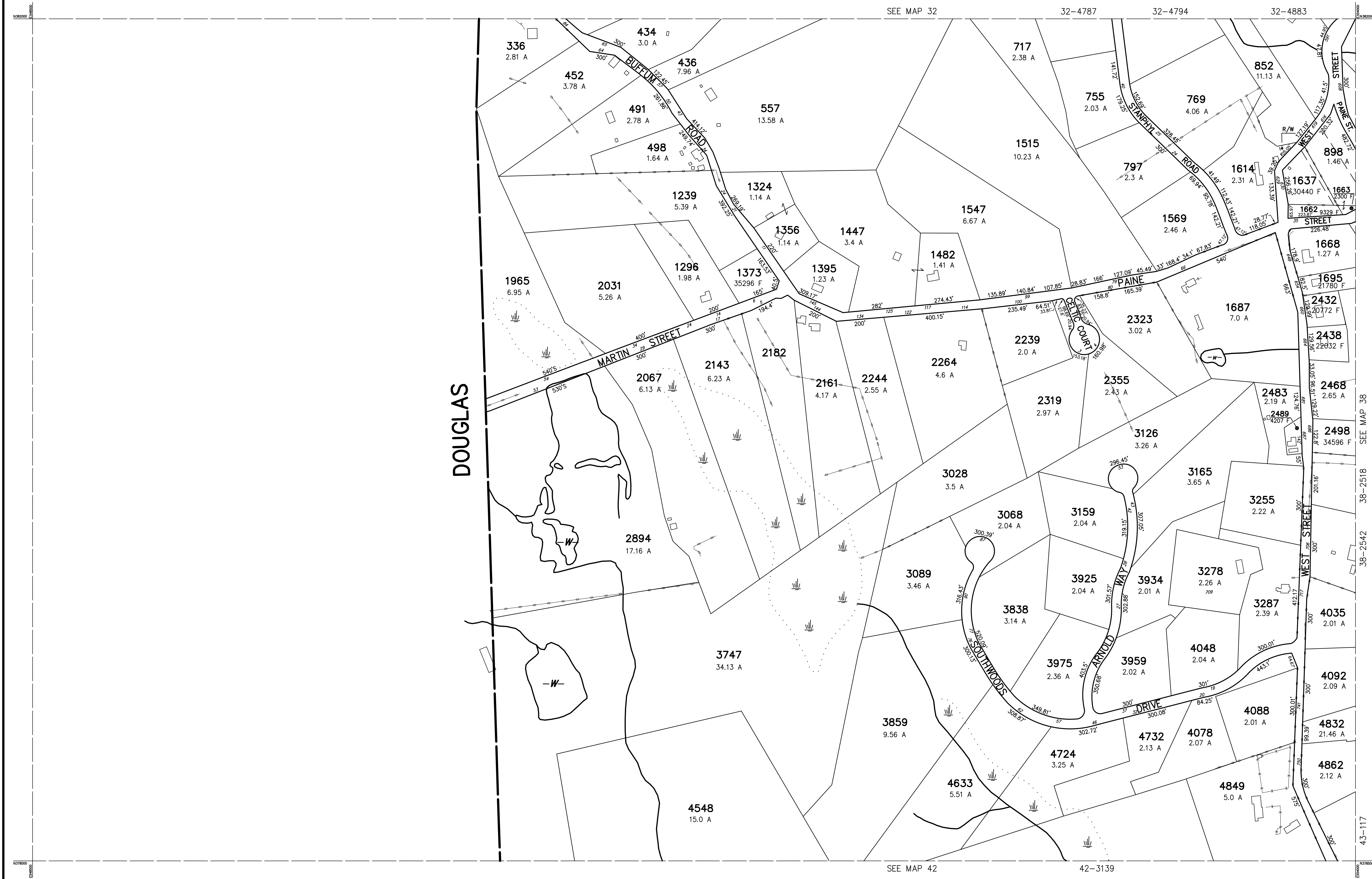
UXBRIDGE

MASSACHUSETTS



MAP NO.

36



THIS MAP IS FOR ASSESSMENT PURPOSES. IT IS NOT VALID FOR LEGAL DESCRIPTION OR CONVEYANCE.

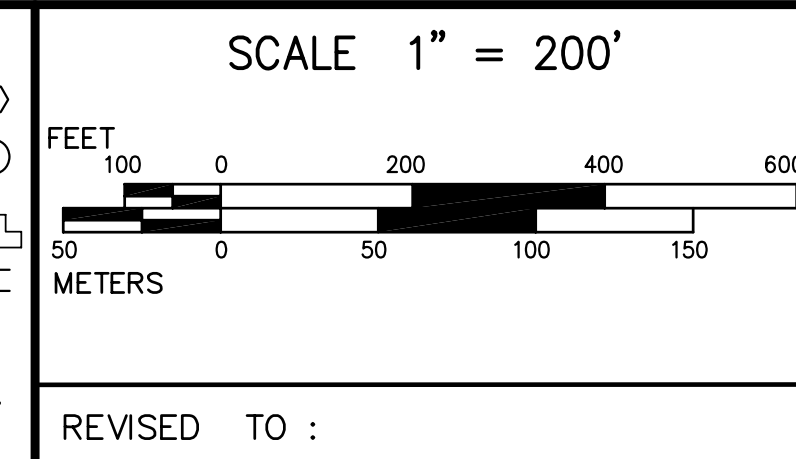
THE HORIZONTAL DATUM IS THE MASSACHUSETTS STATE PLANE COORDINATE SYSTEM, NAD 83.

ORIGINAL PROPERTY MAPS WERE PREPARED BY STONE & WEBSTER ENGINEERING CORP., BOSTON, MASSACHUSETTS, FROM AERIAL PHOTOGRAPHY DATED DECEMBER, 1986 AND PLANIMETRIC MAPPING PREPARED BY GEOD CORP., RIDGE, NEW JERSEY.

MAPS ARE REVISED AND REPRINTED BY CARTOGRAPHIC ASSOCIATES, INC.

DIGITIZED IN 2005 BY
CARTOGRAPHIC ASSOC. INC.
 PROFESSIONAL GIS CONSULTANTS
 MUNICIPAL MAPPING - GIS - PUBLIC WORKS INFORMATION MANAGEMENT
 11 PLEASANT STREET, LITTLETON, NEW HAMPSHIRE 03561
 (603)444-6768 - 1(800)322-4540 - FAX (603)444-1366 - WWW.CAI-INFO.COM

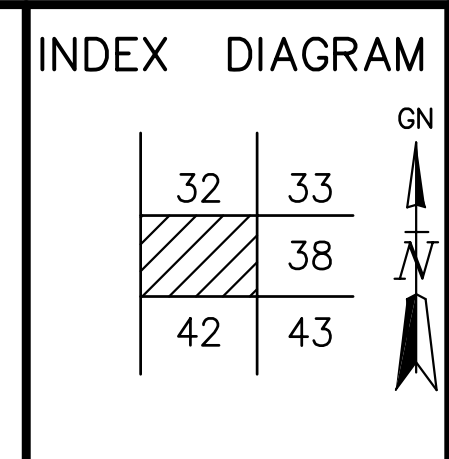
LEGEND	
PARCEL NUMBER	② 2222
PARCEL AREA - ACRES	② A
PARCEL AREA - SQUARE FEET	F
RECORD DIMENSION100'
SCALED DIMENSION100'S
MATCH LINE	---
WATER	-W-
EXEMPT PROPERTY	⊖
SUBDIVISION LOT NO.	②
HOUSE/STREET NUMBER	②
RIGHT OF WAY/ACCESS	R/W
COMMON OWNERSHIP	↔
WETLANDS	W



PROPERTY MAPS

UXBRIDGE

MASSACHUSETTS



MAP NO.

37



THIS MAP IS FOR ASSESSMENT PURPOSES. IT IS NOT VALID FOR LEGAL DESCRIPTION OR CONVEYANCE.

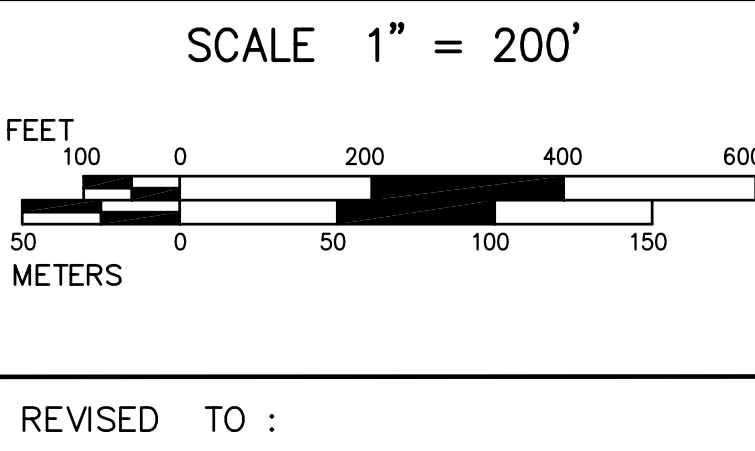
THE HORIZONTAL DATUM IS THE MASSACHUSETTS STATE PLANE COORDINATE SYSTEM, NAD 83.

ORIGINAL PROPERTY MAPS WERE PREPARED BY STONE & WEBSTER ENGINEERING CORP., BOSTON, MASSACHUSETTS, FROM AERIAL PHOTOGRAPHY DATED DECEMBER, 1986 AND PLANIMETRIC MAPPING PREPARED BY GEOD CORP., RIDGE, NEW JERSEY.

MAPS ARE REVISED AND REPRINTED BY CARTOGRAPHIC ASSOCIATES, INC.

DIGITIZED IN 2005 BY
CARTOGRAPHIC ASSOC. INC.
 PROFESSIONAL GIS CONSULTANTS
 MUNICIPAL MAPPING - GIS - PUBLIC WORKS INFORMATION MANAGEMENT
 11 PLEASANT STREET, LITTLETON, NEW HAMPSHIRE 03561
 (603)444-6768 - 1(800)322-4540 - FAX (603)444-1366 - WWW.CAI-INFO.COM

LEGEND	
PARCEL NUMBER	2222
PARCEL AREA - ACRES	A
PARCEL AREA - SQUARE FEET	F
RECORD DIMENSION100'
SCALED DIMENSION100'S
MATCH LINE	-W-
WATER	
EXEMPT PROPERTY	
SUBDIVISION LOT NO.	
HOUSE/STREET NUMBER	
RIGHT OF WAY/ACCESS	
COMMON OWNERSHIP	
WETLANDS	



PROPERTY MAPS

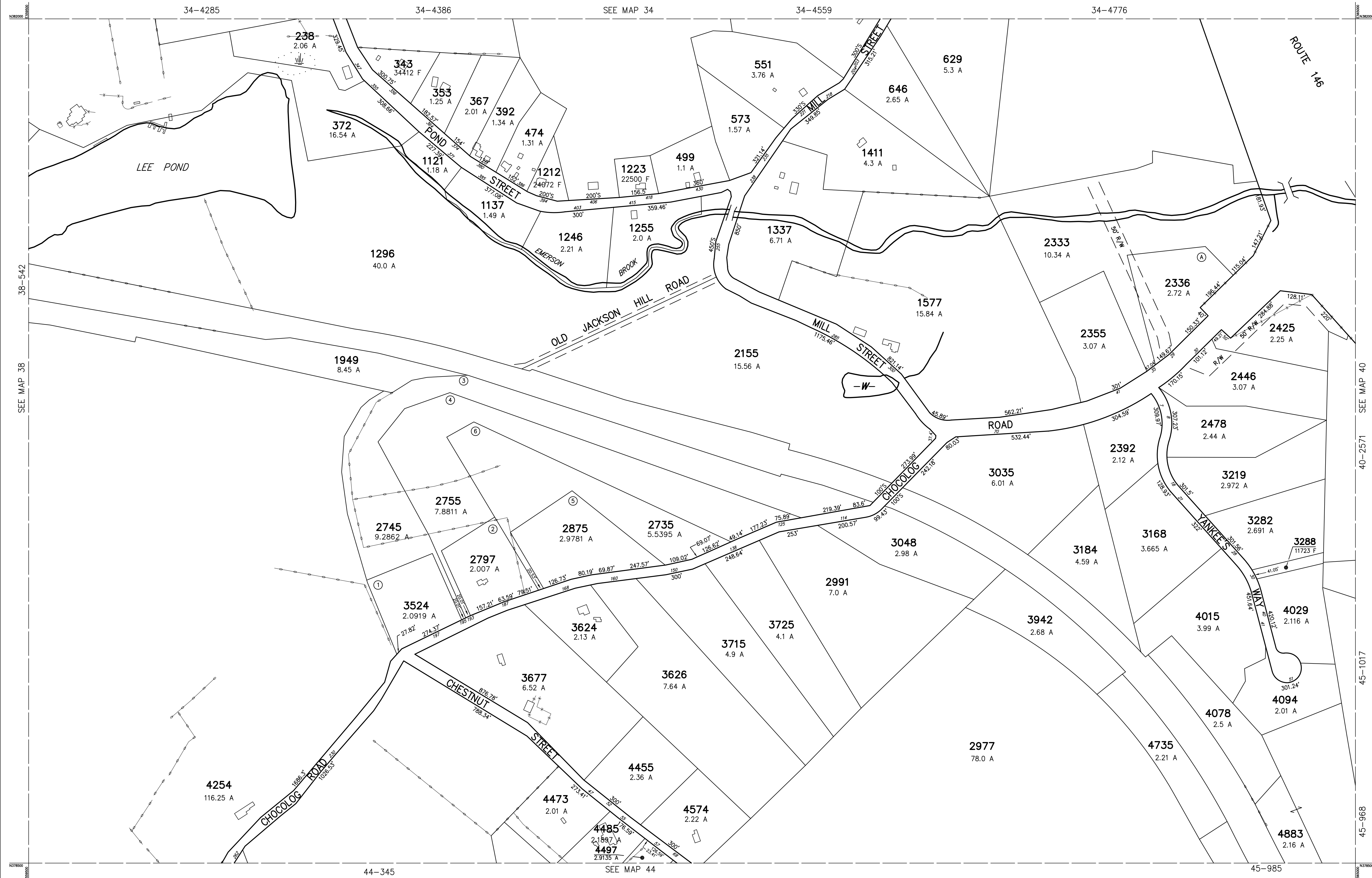
UXBRIDGE

MASSACHUSETTS

INDEX DIAGRAM		
32	33	34
37	38	39
42	43	44

MAP NO.

38



THIS MAP IS FOR ASSESSMENT PURPOSES. IT IS NOT VALID FOR LEGAL DESCRIPTION OR CONVEYANCE.

THE HORIZONTAL DATUM IS THE MASSACHUSETTS STATE PLANE COORDINATE SYSTEM, NAD 83.

ORIGINAL PROPERTY MAPS WERE PREPARED BY STONE & WEBSTER ENGINEERING CORP., BOSTON, MASSACHUSETTS, FROM AERIAL PHOTOGRAPHY DATED DECEMBER, 1986 AND PLANIMETRIC MAPPING PREPARED BY GEOD CORP., RIDGE, NEW JERSEY.

MAPS ARE REVISED AND REPRINTED BY CARTOGRAPHIC ASSOCIATES, INC.

DIGITIZED IN 2005 BY
CARTOGRAPHIC ASSOC. INC.
 PROFESSIONAL GIS CONSULTANTS
 MUNICIPAL MAPPING - GIS - PUBLIC WORKS INFORMATION MANAGEMENT
 11 PLEASANT STREET, LITTLETON, NEW HAMPSHIRE 03561
 (603)444-6768 - (800)322-4540 - FAX (603)444-1366 - WWW.CAI-INFO.COM

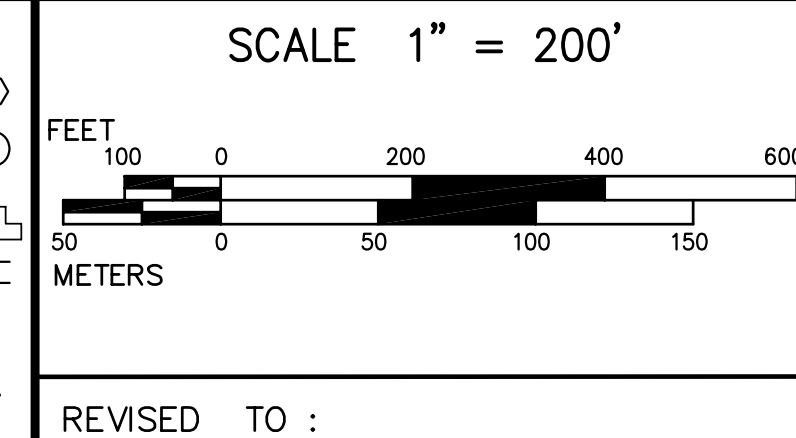
LEGEND

PARCEL NUMBER 2222
 PARCEL AREA - ACRES A
 PARCEL AREA - SQUARE FEET F
 RECORD DIMENSION '100'
 SCALED DIMENSION '100'S
 MATCH LINE

EXEMPT PROPERTY (E)
 SUBDIVISION LOT NO. (2)
 HOUSE/STREET NUMBER (2)
 RIGHT OF WAY/ACCESS RW
 COMMON OWNERSHIP

WETLANDS

WATER -W-



PROPERTY MAPS

UXBRIDGE

MASSACHUSETTS

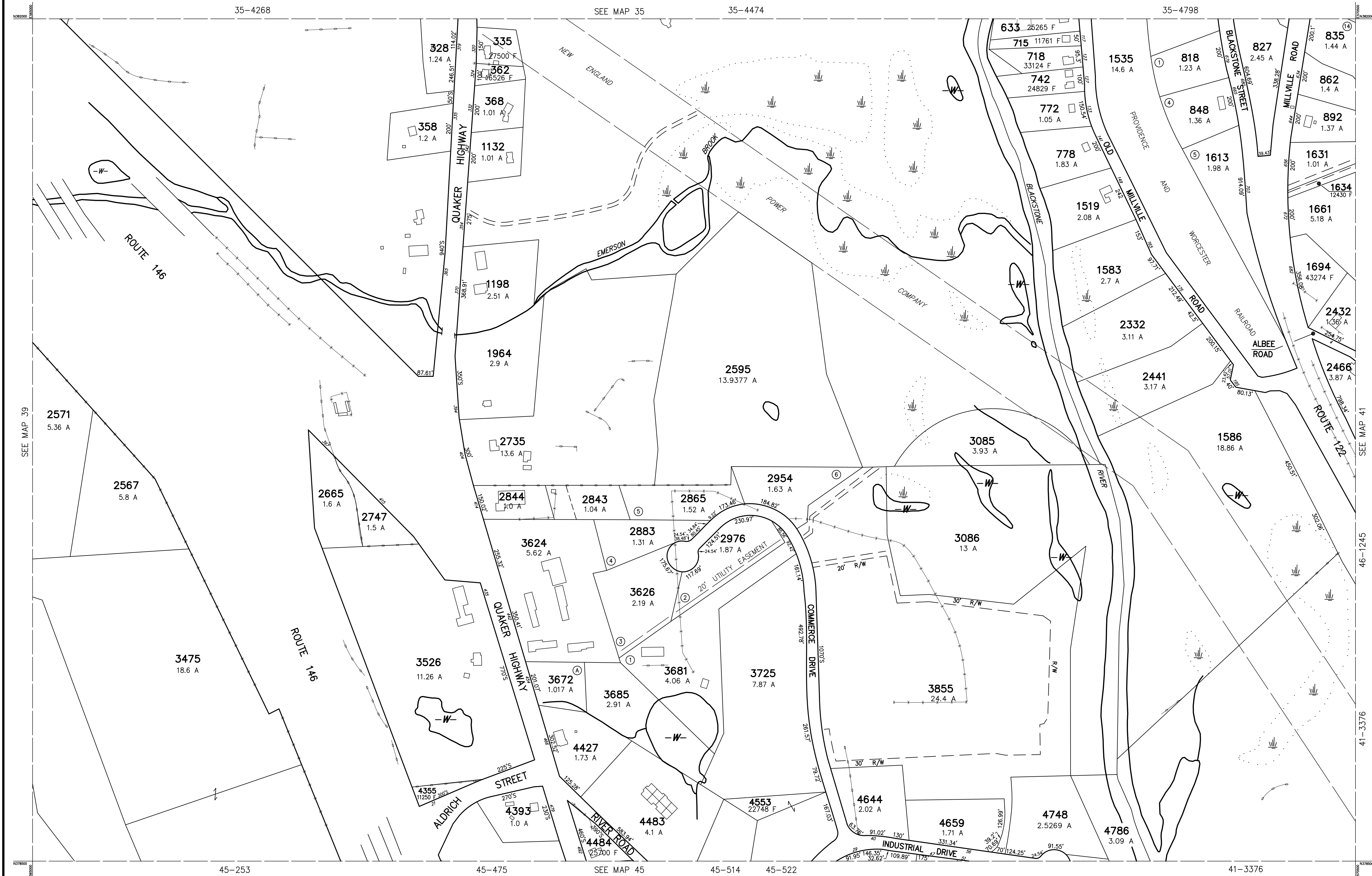
INDEX DIAGRAM

33	34	35
38	39	40
43	44	45

GN

MAP NO.

39



THIS MAP IS FOR ASSESSMENT PURPOSES. IT IS NOT VALID FOR LEGAL DESCRIPTION OR CONVEYANCE.

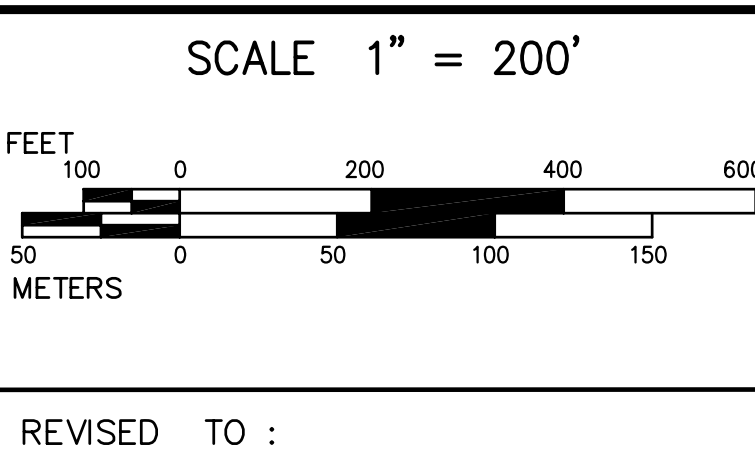
THE HORIZONTAL DATUM IS THE MASSACHUSETTS STATE PLANE COORDINATE SYSTEM, NAD 83.

ORIGINAL PROPERTY MAPS WERE PREPARED BY STONE & WEBSTER ENGINEERING CORP., BOSTON, MASSACHUSETTS, FROM AERIAL PHOTOGRAPHY DATED DECEMBER, 1986 AND PLANIMETRIC MAPPING PREPARED BY GEOD CORP., RIDGE, NEW JERSEY.

MAPS ARE REVISED AND REPRINTED BY CARTOGRAPHIC ASSOCIATES, INC.

DIGITIZED IN 2005 BY
CARTOGRAPHIC ASSOC. INC.
 PROFESSIONAL GIS CONSULTANTS
 MUNICIPAL MAPPING - GIS - PUBLIC WORKS INFORMATION MANAGEMENT
 11 PLEASANT STREET, LITTLETON, NEW HAMPSHIRE 03561
 (603)444-6768 - (800)322-4540 - FAX (603)444-1366 - WWW.CAI-INFO.COM

LEGEND	
PARCEL NUMBER	2222
PARCEL AREA - ACRES	A
PARCEL AREA - SQUARE FEET	F
RECORD DIMENSION100'
SCALED DIMENSION100'S
MATCH LINE	- - - - -
WATER	-W-
EXEMPT PROPERTY	ⓔ
SUBDIVISION LOT NO.	Ⓛ
HOUSE/STREET NUMBER	Ⓜ
RIGHT OF WAY/ACCESS	R/W
COMMON OWNERSHIP	↔
WETLANDS	W



PROPERTY MAPS

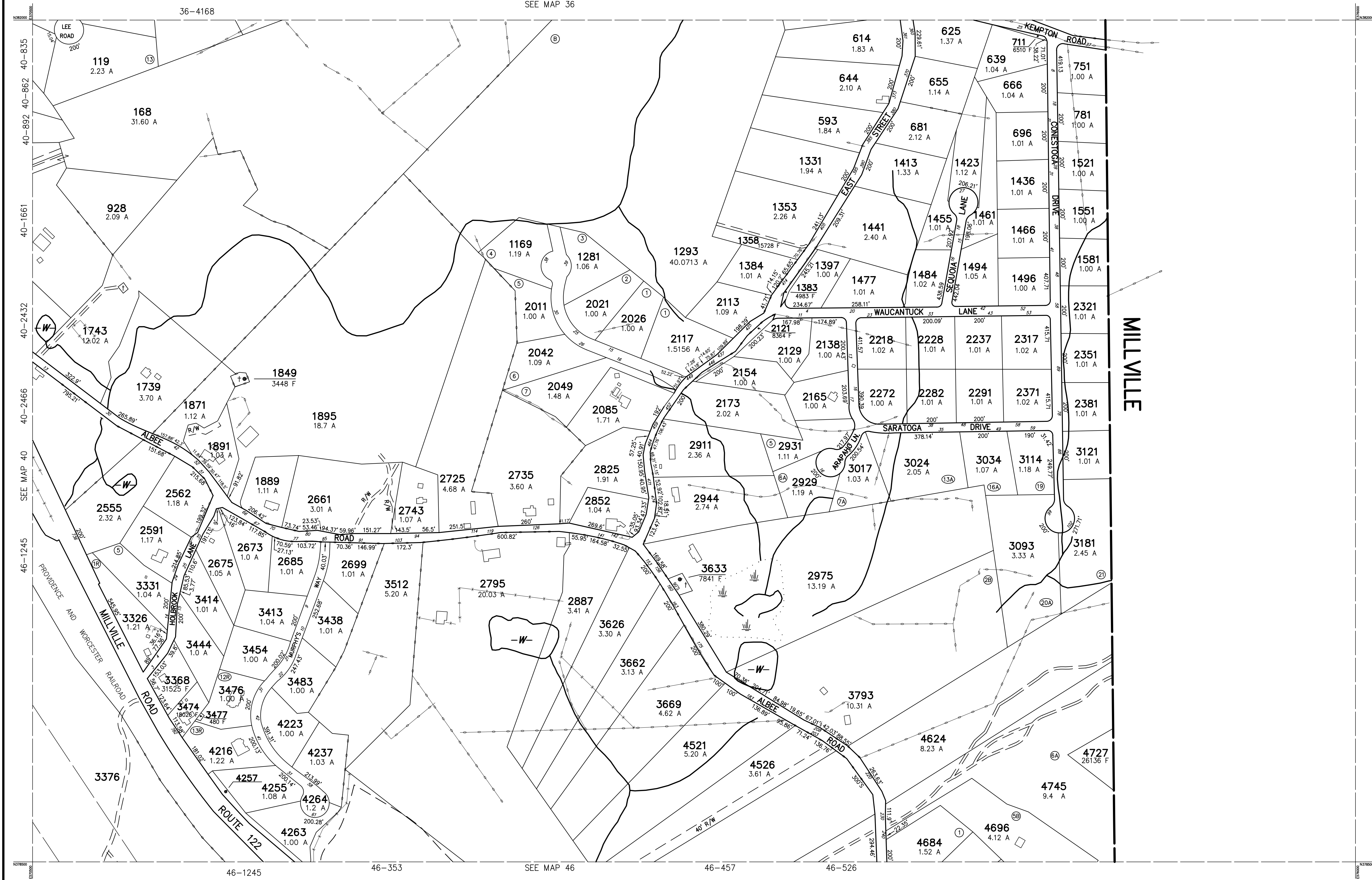
UXBRIDGE

MASSACHUSETTS

INDEX DIAGRAM		
34	35	36
39	40	41
44	45	46

MAP NO.

40



THIS MAP IS FOR ASSESSMENT PURPOSES. IT IS NOT VALID FOR LEGAL DESCRIPTION OR CONVEYANCE.

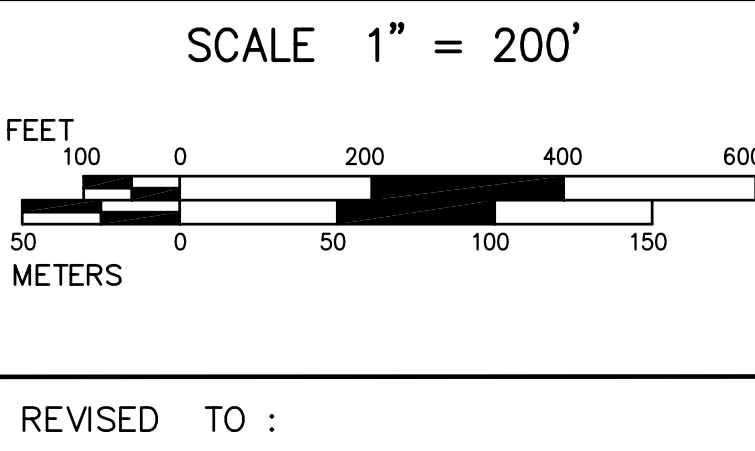
THE HORIZONTAL DATUM IS THE MASSACHUSETTS STATE PLANE COORDINATE SYSTEM, NAD 83.

ORIGINAL PROPERTY MAPS WERE PREPARED BY STONE & WEBSTER ENGINEERING CORP., BOSTON, MASSACHUSETTS, FROM AERIAL PHOTOGRAPHY DATED DECEMBER, 1986 AND PLANIMETRIC MAPPING PREPARED BY GEOD CORP., RIDGE, NEW JERSEY.

MAPS ARE REVISED AND REPRINTED BY CARTOGRAPHIC ASSOCIATES, INC.

DIGITIZED IN 2005 BY
CARTOGRAPHIC ASSOC. INC.
 PROFESSIONAL GIS CONSULTANTS
 MUNICIPAL MAPPING - GIS - PUBLIC WORKS INFORMATION MANAGEMENT
 11 PLEASANT STREET, LITTLETON, NEW HAMPSHIRE 03561
 (603)444-6768 - 1(800)322-4540 - FAX (603)444-1366 - WWW.CAI-INFO.COM

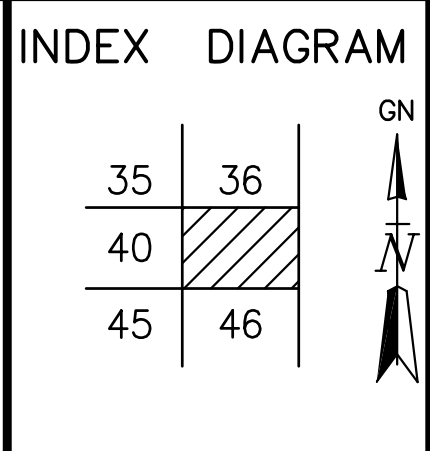
LEGEND	
PARCEL NUMBER	2222
PARCEL AREA - ACRES	A
PARCEL AREA - SQUARE FEET	F
RECORD DIMENSION	100'
SCALED DIMENSION	100'S
MATCH LINE	---
WATER	-W-
EXEMPT PROPERTY	(E)
SUBDIVISION LOT NO.	(2)
HOUSE/STREET NUMBER	(2)
RIGHT OF WAY/ACCESS	==RW==
COMMON OWNERSHIP	↔
WETLANDS	(W)



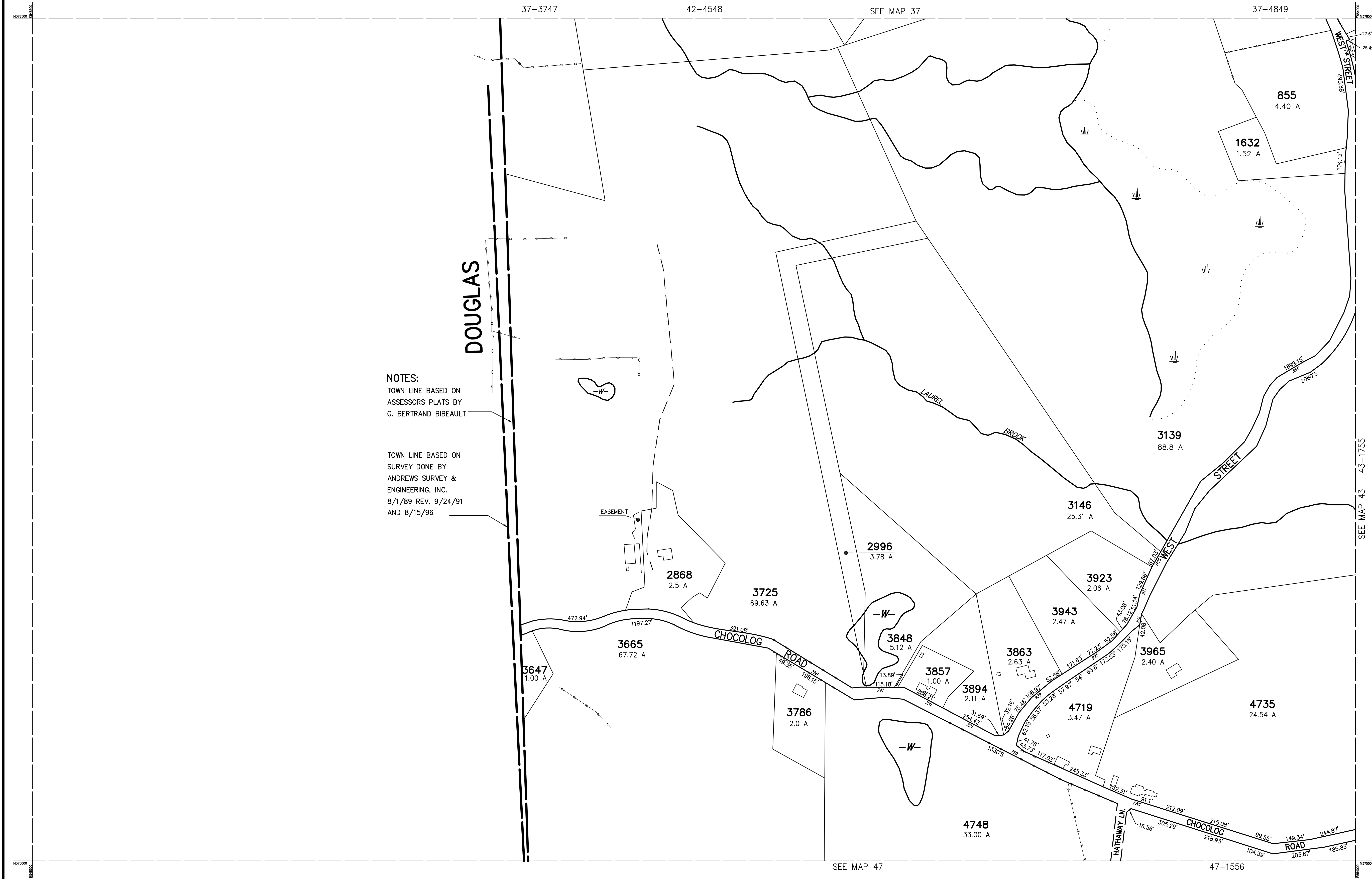
PROPERTY MAPS

UXBRIDGE

MASSACHUSETTS



MAP NO.
41



NOTES:
 TOWN LINE BASED ON
 ASSESSORS PLATS BY
 G. BERTRAND BIBEALUT

TOWN LINE BASED ON
 SURVEY DONE BY
 ANDREWS SURVEY &
 ENGINEERING, INC.
 8/1/89 REV. 9/24/91
 AND 8/15/96

THIS MAP IS FOR ASSESSMENT PURPOSES. IT IS NOT VALID FOR LEGAL DESCRIPTION OR CONVEYANCE.

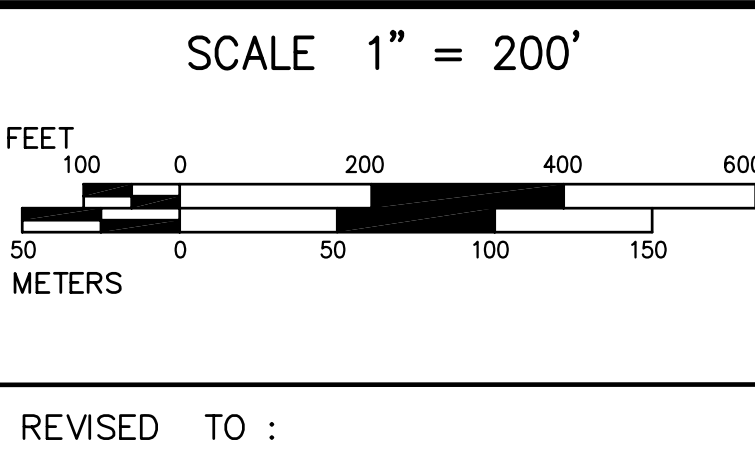
THE HORIZONTAL DATUM IS THE MASSACHUSETTS STATE PLANE COORDINATE SYSTEM, NAD 83.

ORIGINAL PROPERTY MAPS WERE PREPARED BY STONE & WEBSTER ENGINEERING CORP., BOSTON, MASSACHUSETTS, FROM AERIAL PHOTOGRAPHY DATED DECEMBER, 1986 AND PLANIMETRIC MAPPING PREPARED BY GEOD CORP., RIDGE, NEW JERSEY.

MAPS ARE REVISED AND REPRINTED BY CARTOGRAPHIC ASSOCIATES, INC.

DIGITIZED IN 2005 BY
CARTOGRAPHIC ASSOC. INC.
 PROFESSIONAL GIS CONSULTANTS
 MUNICIPAL MAPPING - GIS - PUBLIC WORKS INFORMATION MANAGEMENT
 11 PLEASANT STREET, LITTLETON, NEW HAMPSHIRE 03561
 (603)444-6768 - 1(800)322-4540 - FAX (603)444-1366 - WWW.CAI-INFO.COM

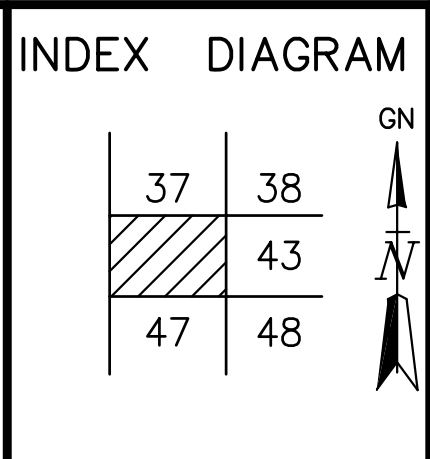
LEGEND	
PARCEL NUMBER	② 2222
PARCEL AREA - ACRES	A
PARCEL AREA - SQUARE FEET	F
RECORD DIMENSION100'
SCALED DIMENSION100'S
MATCH LINE	---
WATER	-W-
EXEMPT PROPERTY	ⓔ
SUBDIVISION LOT NO.	②
HOUSE/STREET NUMBER	②
RIGHT OF WAY/ACCESS	== RW ==
COMMON OWNERSHIP	↔
WETLANDS	Ⓜ



PROPERTY MAPS

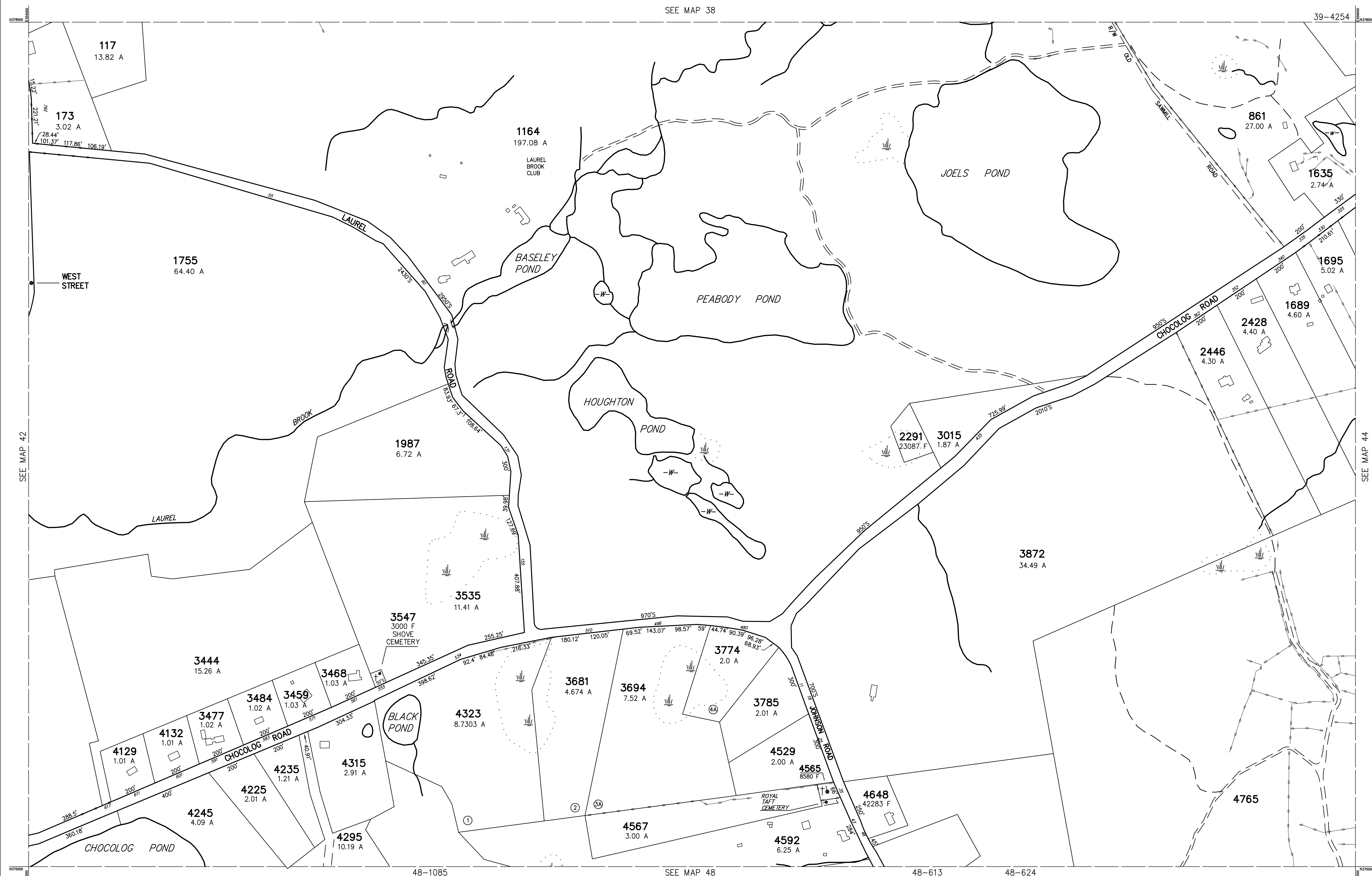
UXBRIDGE

MASSACHUSETTS



MAP NO.

42



THIS MAP IS FOR ASSESSMENT PURPOSES. IT IS NOT VALID FOR LEGAL DESCRIPTION OR CONVEYANCE.

THE HORIZONTAL DATUM IS THE MASSACHUSETTS STATE PLANE COORDINATE SYSTEM, NAD 83.

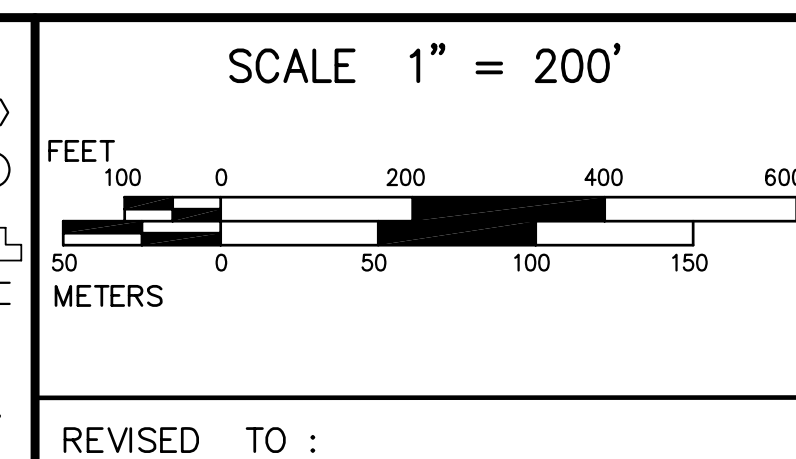
ORIGINAL PROPERTY MAPS WERE PREPARED BY STONE & WEBSTER ENGINEERING CORP., BOSTON, MASSACHUSETTS, FROM AERIAL PHOTOGRAPHY DATED DECEMBER, 1986 AND PLANIMETRIC MAPPING PREPARED BY GEOD CORP., RIDGE, NEW JERSEY.

MAPS ARE REVISED AND REPRINTED BY CARTOGRAPHIC ASSOCIATES, INC.

DIGITIZED IN 2005 BY
CARTOGRAPHIC ASSOC. INC.
 PROFESSIONAL GIS CONSULTANTS
 MUNICIPAL MAPPING - GIS - PUBLIC WORKS INFORMATION MANAGEMENT
 11 PLEASANT STREET, LITTLETON, NEW HAMPSHIRE 03561
 (603)444-6768 - 1(800)322-4540 - FAX (603)444-1366 - WWW.CAI-INFO.COM

LEGEND

PARCEL NUMBER	②②②②	EXEMPT PROPERTY	Ⓔ
PARCEL AREA - ACRES	A	SUBDIVISION LOT NO.	Ⓔ
PARCEL AREA - SQUARE FEET	F	HOUSE/STREET NUMBER	②
RECORD DIMENSION100'	RIGHT OF WAY/ACCESS	— RW —
SCALED DIMENSION100'S	COMMON OWNERSHIP	↔
MATCH LINE	— — — — —	WETLANDS	— W —
WATER	— W —		



PROPERTY MAPS

UXBRIDGE

MASSACHUSETTS

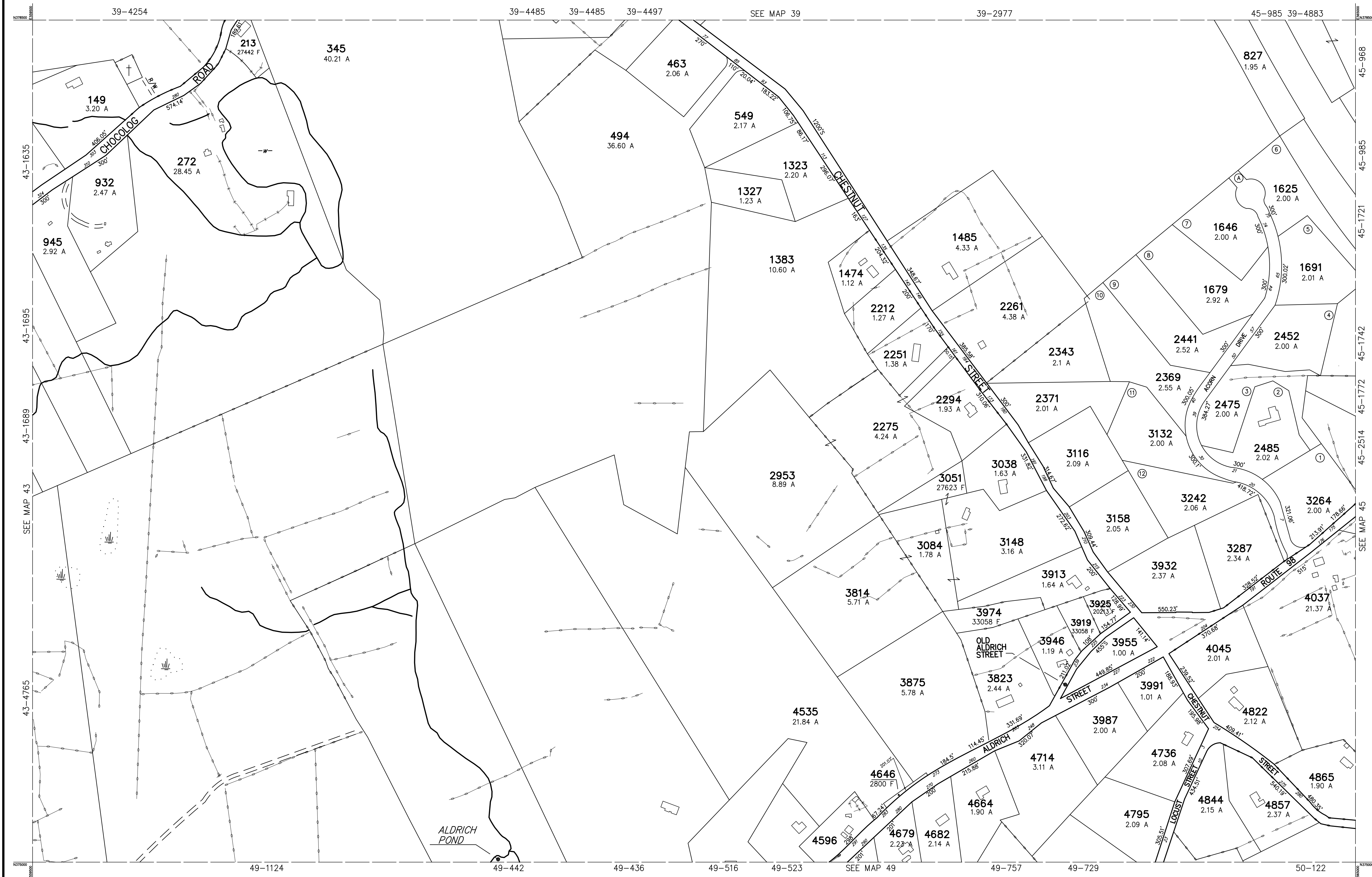
INDEX DIAGRAM

37	38	39
42		44
47	48	49

GN

MAP NO.

43



THIS MAP IS FOR ASSESSMENT PURPOSES. IT IS NOT VALID FOR LEGAL DESCRIPTION OR CONVEYANCE.

THE HORIZONTAL DATUM IS THE MASSACHUSETTS STATE PLANE COORDINATE SYSTEM, NAD 83.

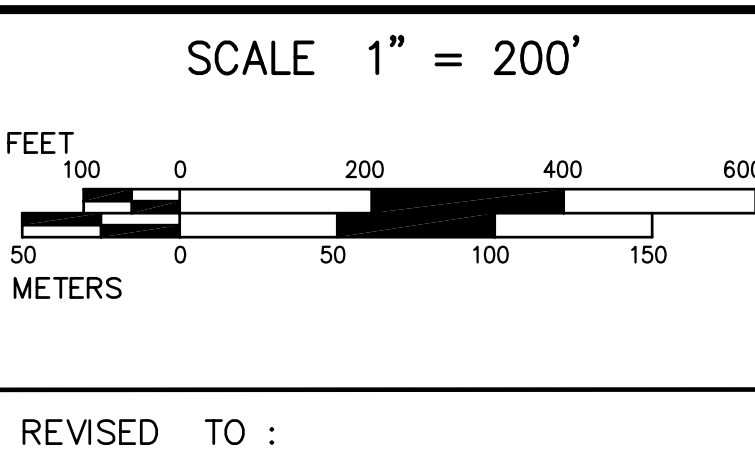
ORIGINAL PROPERTY MAPS WERE PREPARED BY STONE & WEBSTER ENGINEERING CORP., BOSTON, MASSACHUSETTS, FROM AERIAL PHOTOGRAPHY DATED DECEMBER, 1986 AND PLANIMETRIC MAPPING PREPARED BY GEOD CORP., RIDGE, NEW JERSEY.

MAPS ARE REVISED AND REPRINTED BY CARTOGRAPHIC ASSOCIATES, INC.

DIGITIZED IN 2005 BY
CARTOGRAPHIC ASSOC. INC.
 PROFESSIONAL GIS CONSULTANTS
 MUNICIPAL MAPPING - GIS - PUBLIC WORKS INFORMATION MANAGEMENT
 11 PLEASANT STREET, LITTLETON, NEW HAMPSHIRE 03561
 (603)444-6768 - (800)322-4540 - FAX (603)444-1366 - WWW.CAI-INFO.COM

LEGEND

PARCEL NUMBER	2222	EXEMPT PROPERTY	(E)
PARCEL AREA - ACRES	A	SUBDIVISION LOT NO.	(2)
PARCEL AREA - SQUARE FEET	F	HOUSE/STREET NUMBER	(#)
RECORD DIMENSION100'	RIGHT OF WAY/ACCESS	R/W
SCALED DIMENSION100'S	COMMON OWNERSHIP	↔
MATCH LINE	---	WETLANDS	(W)
WATER	(W)		



PROPERTY MAPS

UXBRIDGE

MASSACHUSETTS

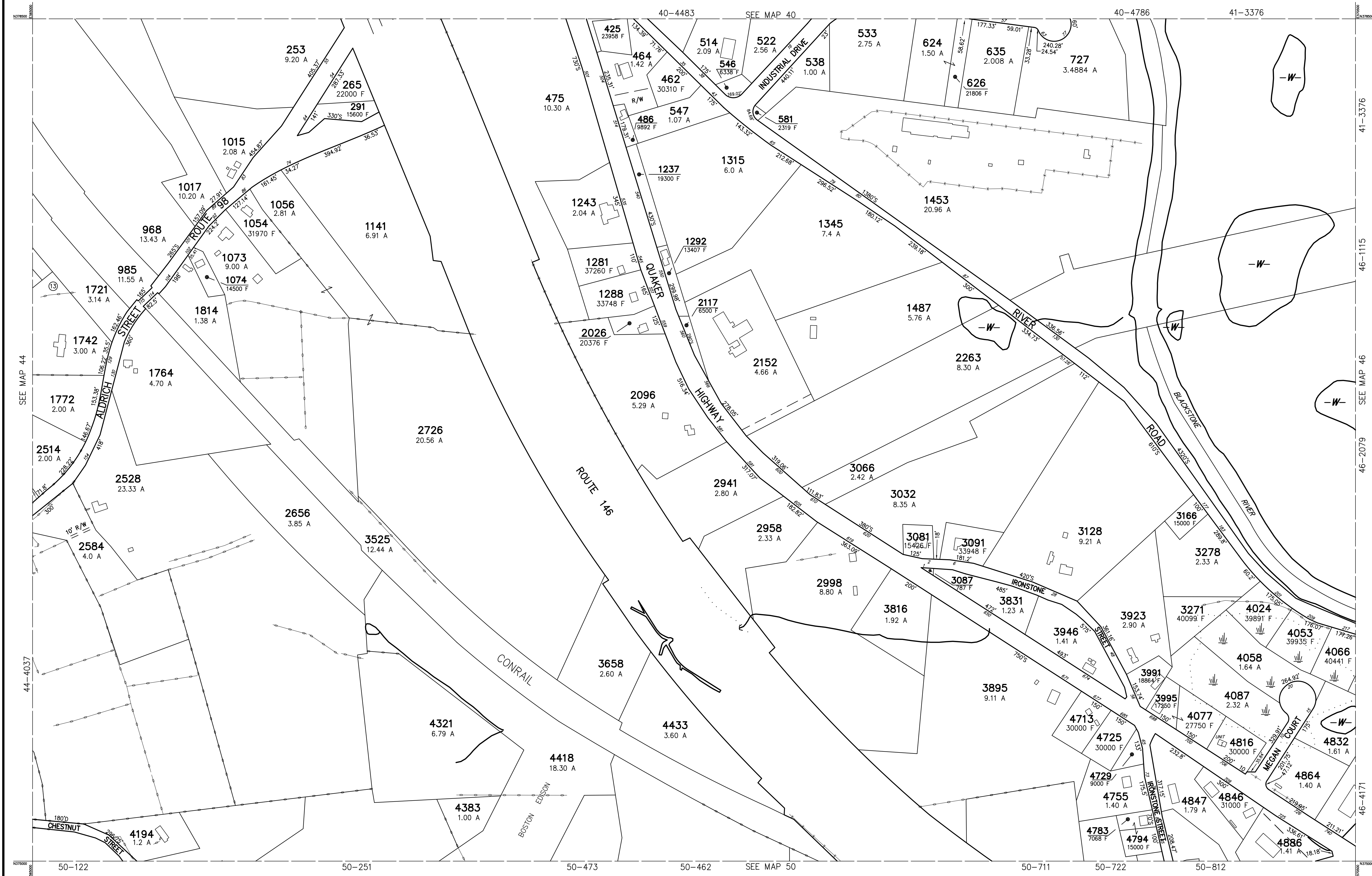
INDEX DIAGRAM

38	39	40
43		45
48	49	50

GN

MAP NO.

44



THIS MAP IS FOR ASSESSMENT PURPOSES. IT IS NOT VALID FOR LEGAL DESCRIPTION OR CONVEYANCE.

THE HORIZONTAL DATUM IS THE MASSACHUSETTS STATE PLANE COORDINATE SYSTEM, NAD 83.

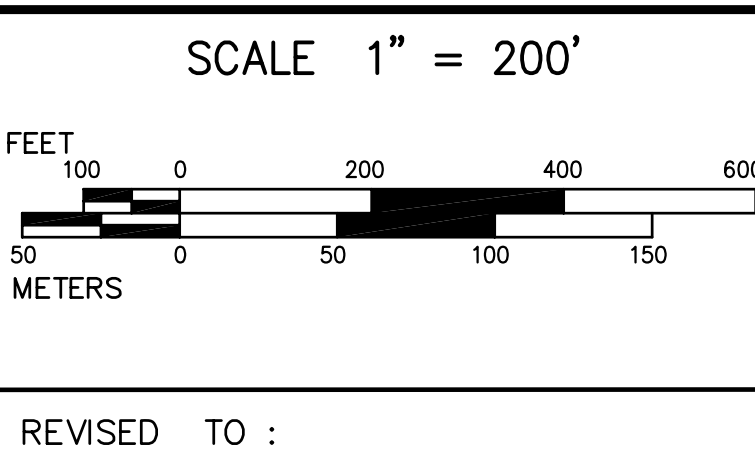
ORIGINAL PROPERTY MAPS WERE PREPARED BY STONE & WEBSTER ENGINEERING CORP., BOSTON, MASSACHUSETTS, FROM AERIAL PHOTOGRAPHY DATED DECEMBER, 1986 AND PLANIMETRIC MAPPING PREPARED BY GEOD CORP., RIDGE, NEW JERSEY.

MAPS ARE REVISED AND REPRINTED BY CARTOGRAPHIC ASSOCIATES, INC.

DIGITIZED IN 2005 BY
CARTOGRAPHIC ASSOC. INC.
 PROFESSIONAL GIS CONSULTANTS
 MUNICIPAL MAPPING - GIS - PUBLIC WORKS INFORMATION MANAGEMENT
 11 PLEASANT STREET, LITTLETON, NEW HAMPSHIRE 03561
 (603)444-6768 - 1(800)322-4540 - FAX (603)444-1366 - WWW.CAI-INFO.COM

LEGEND

PARCEL NUMBER	2222	EXEMPT PROPERTY	(E)
PARCEL AREA - ACRES	A	SUBDIVISION LOT NO.	(2)
PARCEL AREA - SQUARE FEET	F	HOUSE/STREET NUMBER	(2)
RECORD DIMENSION100'	RIGHT OF WAY/ACCESS	R/W
SCALED DIMENSION100'S	COMMON OWNERSHIP	↔
MATCH LINE	---	WETLANDS	(W)
WATER	(W)		



PROPERTY MAPS

UXBRIDGE

MASSACHUSETTS

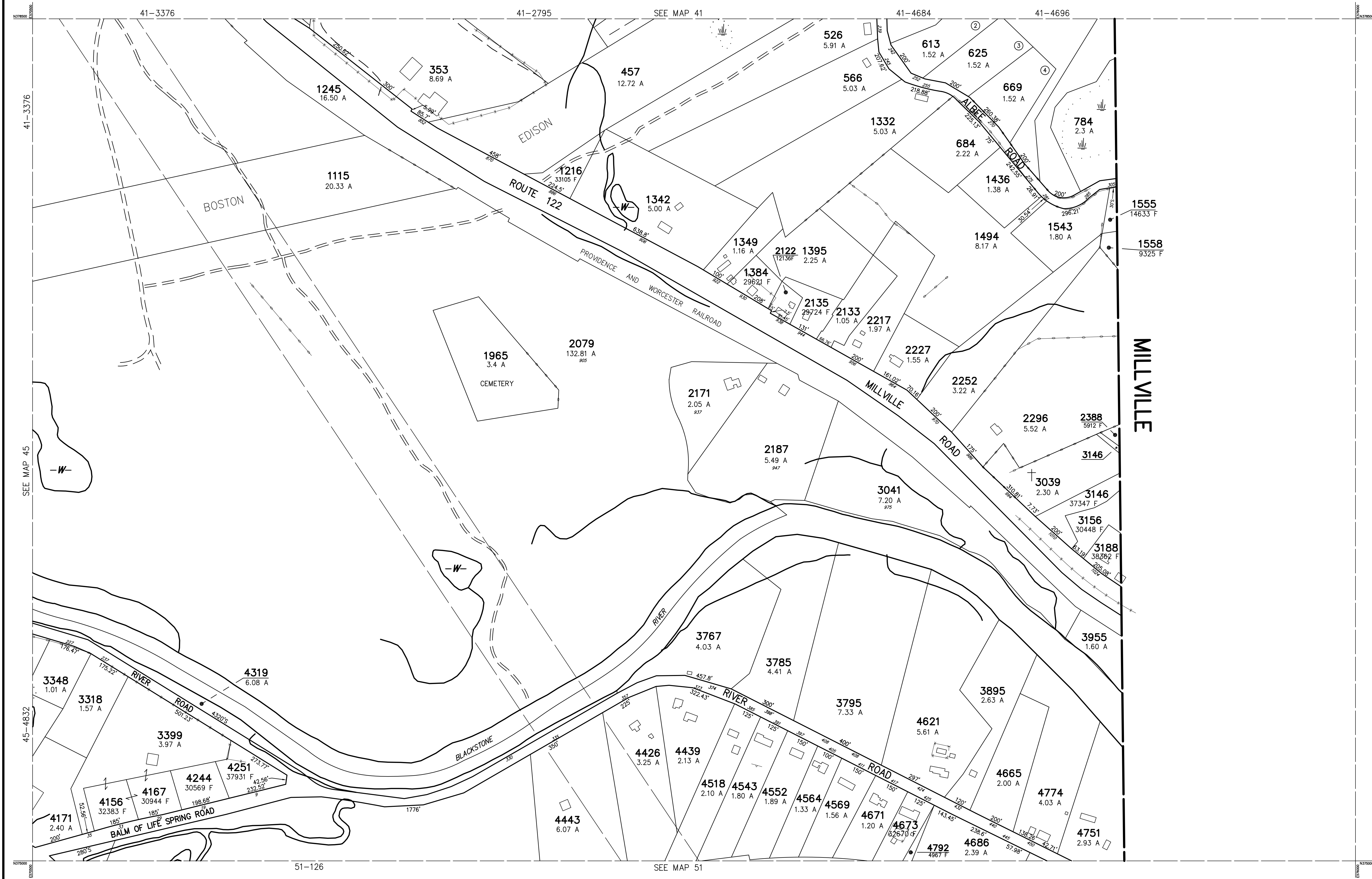
INDEX DIAGRAM

39	40	41
44		46
49	50	51

GN

MAP NO.

45



THIS MAP IS FOR ASSESSMENT PURPOSES. IT IS NOT VALID FOR LEGAL DESCRIPTION OR CONVEYANCE.

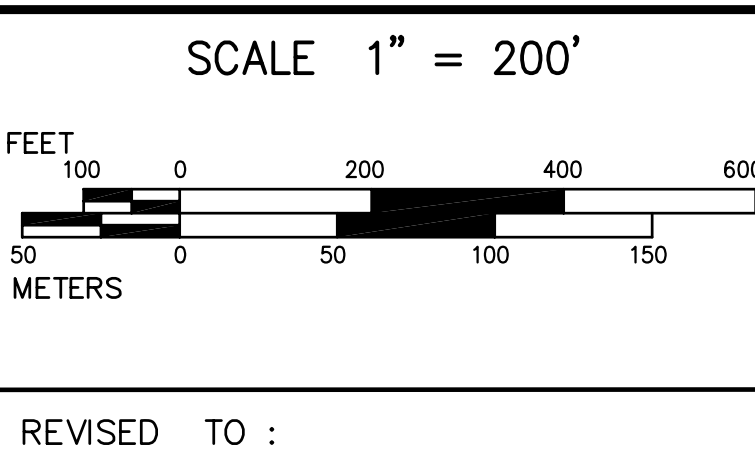
THE HORIZONTAL DATUM IS THE MASSACHUSETTS STATE PLANE COORDINATE SYSTEM, NAD 83.

ORIGINAL PROPERTY MAPS WERE PREPARED BY STONE & WEBSTER ENGINEERING CORP., BOSTON, MASSACHUSETTS, FROM AERIAL PHOTOGRAPHY DATED DECEMBER, 1986 AND PLANIMETRIC MAPPING PREPARED BY GEOD CORP., RIDGE, NEW JERSEY.

MAPS ARE REVISED AND REPRINTED BY CARTOGRAPHIC ASSOCIATES, INC.

DIGITIZED IN 2005 BY
CARTOGRAPHIC ASSOC. INC.
 PROFESSIONAL GIS CONSULTANTS
 MUNICIPAL MAPPING - GIS - PUBLIC WORKS INFORMATION MANAGEMENT
 11 PLEASANT STREET, LITTLETON, NEW HAMPSHIRE 03561
 (603)444-6768 - 1(800)322-4540 - FAX (603)444-1366 - WWW.CAI-INFO.COM

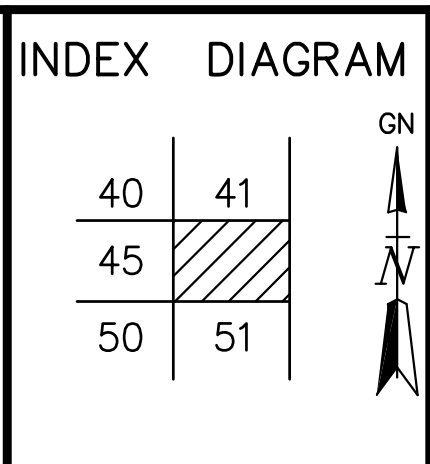
LEGEND	
PARCEL NUMBER	2222
PARCEL AREA - ACRES	A
PARCEL AREA - SQUARE FEET	F
RECORD DIMENSION100'
SCALED DIMENSION100'S
MATCH LINE	- - - - -
WATER	-W-
EXEMPT PROPERTY	(E)
SUBDIVISION LOT NO.	(2)
HOUSE/STREET NUMBER	(2)
RIGHT OF WAY/ACCESS	== RW ==
COMMON OWNERSHIP	<->
WETLANDS	(W)



PROPERTY MAPS

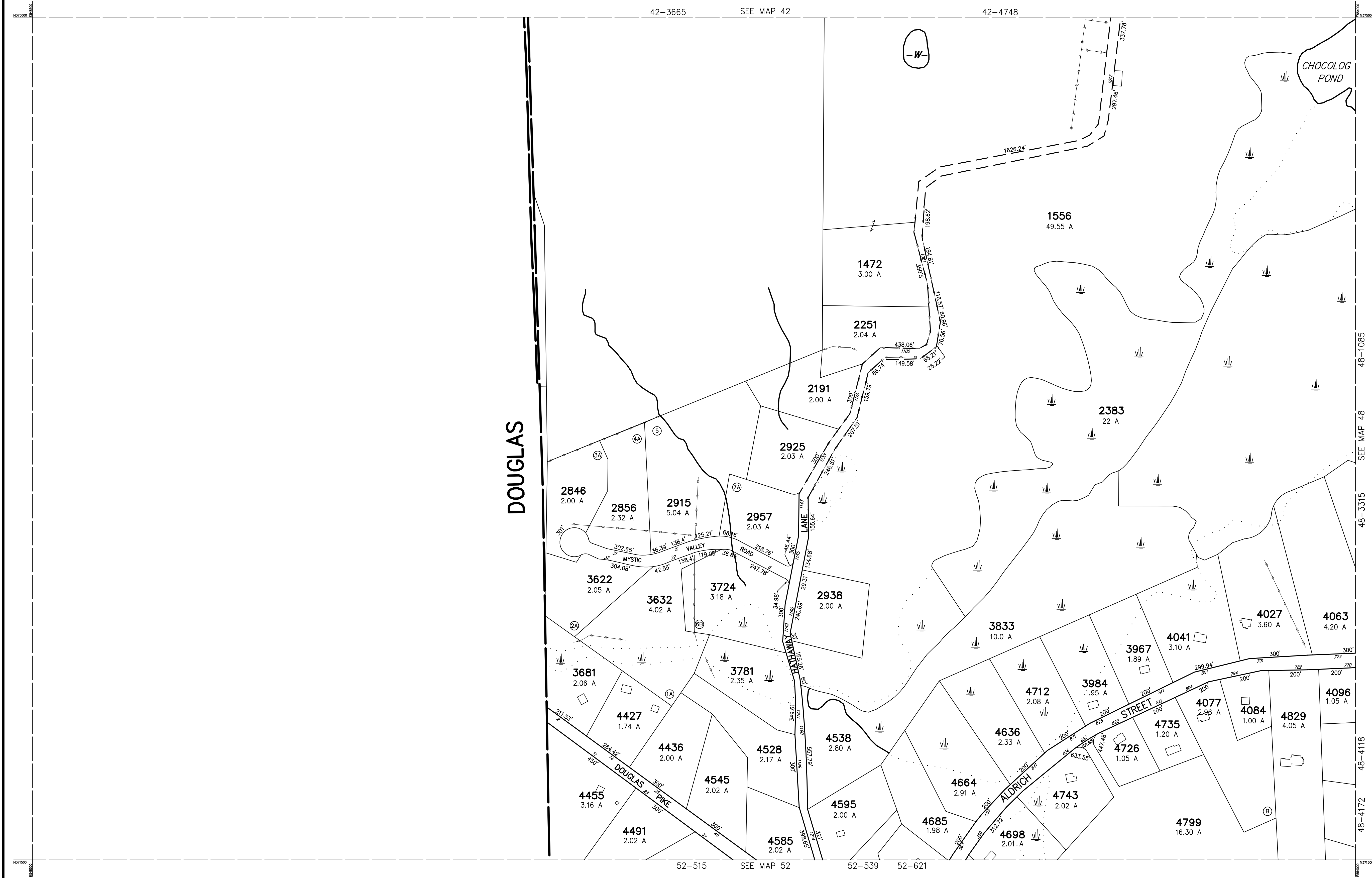
UXBRIDGE

MASSACHUSETTS



MAP NO.

46



THIS MAP IS FOR ASSESSMENT PURPOSES. IT IS NOT VALID FOR LEGAL DESCRIPTION OR CONVEYANCE.

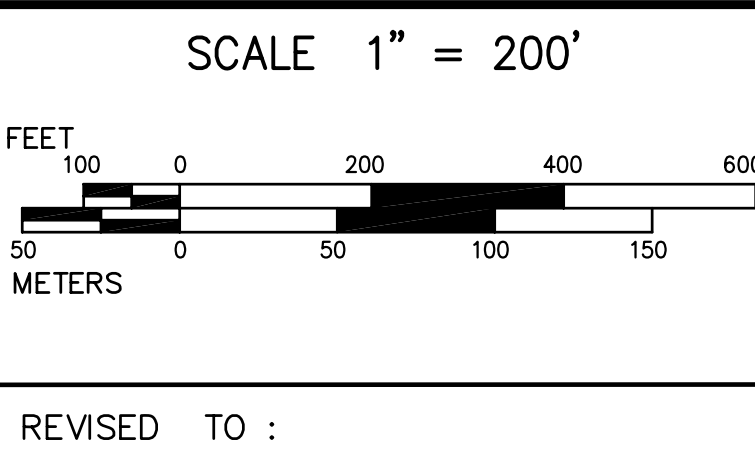
THE HORIZONTAL DATUM IS THE MASSACHUSETTS STATE PLANE COORDINATE SYSTEM, NAD 83.

ORIGINAL PROPERTY MAPS WERE PREPARED BY STONE & WEBSTER ENGINEERING CORP., BOSTON, MASSACHUSETTS, FROM AERIAL PHOTOGRAPHY DATED DECEMBER, 1986 AND PLANIMETRIC MAPPING PREPARED BY GEOD CORP., RIDGE, NEW JERSEY.

MAPS ARE REVISED AND REPRINTED BY CARTOGRAPHIC ASSOCIATES, INC.

DIGITIZED IN 2005 BY
CARTOGRAPHIC ASSOC. INC.
 PROFESSIONAL GIS CONSULTANTS
 MUNICIPAL MAPPING - GIS - PUBLIC WORKS INFORMATION MANAGEMENT
 11 PLEASANT STREET, LITTLETON, NEW HAMPSHIRE 03561
 (603)444-6768 - 1(800)322-4540 - FAX (603)444-1366 - WWW.CAI-INFO.COM

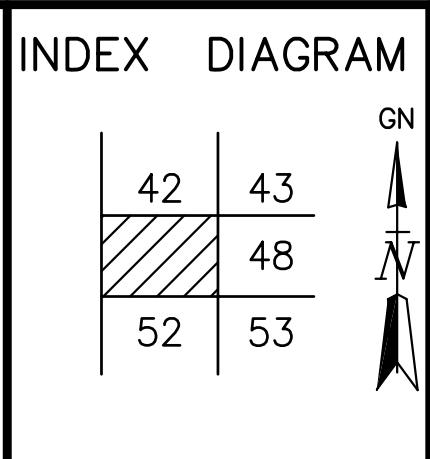
LEGEND	
PARCEL NUMBER	2222
PARCEL AREA - ACRES	A
PARCEL AREA - SQUARE FEET	F
RECORD DIMENSION100'
SCALED DIMENSION100'S
MATCH LINE	---
WATER	-W-
EXEMPT PROPERTY	(E)
SUBDIVISION LOT NO.	(2)
HOUSE/STREET NUMBER	(2)
RIGHT OF WAY/ACCESS	== RW ==
COMMON OWNERSHIP	↔
WETLANDS	(W)



PROPERTY MAPS

UXBRIDGE

MASSACHUSETTS



MAP NO.

47



THIS MAP IS FOR ASSESSMENT PURPOSES. IT IS NOT VALID FOR LEGAL DESCRIPTION OR CONVEYANCE.

THE HORIZONTAL DATUM IS THE MASSACHUSETTS STATE PLANE COORDINATE SYSTEM, NAD 83.

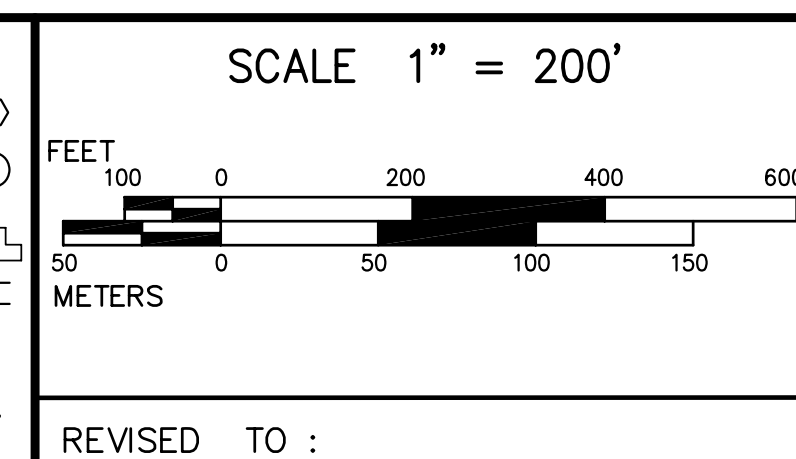
ORIGINAL PROPERTY MAPS WERE PREPARED BY STONE & WEBSTER ENGINEERING CORP., BOSTON, MASSACHUSETTS, FROM AERIAL PHOTOGRAPHY DATED DECEMBER, 1986 AND PLANIMETRIC MAPPING PREPARED BY GEOD CORP., RIDGE, NEW JERSEY.

MAPS ARE REVISED AND REPRINTED BY CARTOGRAPHIC ASSOCIATES, INC.

DIGITIZED IN 2005 BY
CARTOGRAPHIC ASSOC. INC.
 PROFESSIONAL GIS CONSULTANTS
 MUNICIPAL MAPPING - GIS - PUBLIC WORKS INFORMATION MANAGEMENT
 11 PLEASANT STREET, LITTLETON, NEW HAMPSHIRE 03561
 (603)444-6768 - 1(800)322-4540 - FAX (603)444-1366 - WWW.CAI-INFO.COM

LEGEND

PARCEL NUMBER	2222	EXEMPT PROPERTY	(E)
PARCEL AREA - ACRES	A	SUBDIVISION LOT NO.	(2)
PARCEL AREA - SQUARE FEET	F	HOUSE/STREET NUMBER	(2)
RECORD DIMENSION100'	RIGHT OF WAY/ACCESS	R/W
SCALED DIMENSION100'S	COMMON OWNERSHIP	↔
MATCH LINE	---	WETLANDS	(W)
WATER	(W)		



PROPERTY MAPS

UXBRIDGE

MASSACHUSETTS

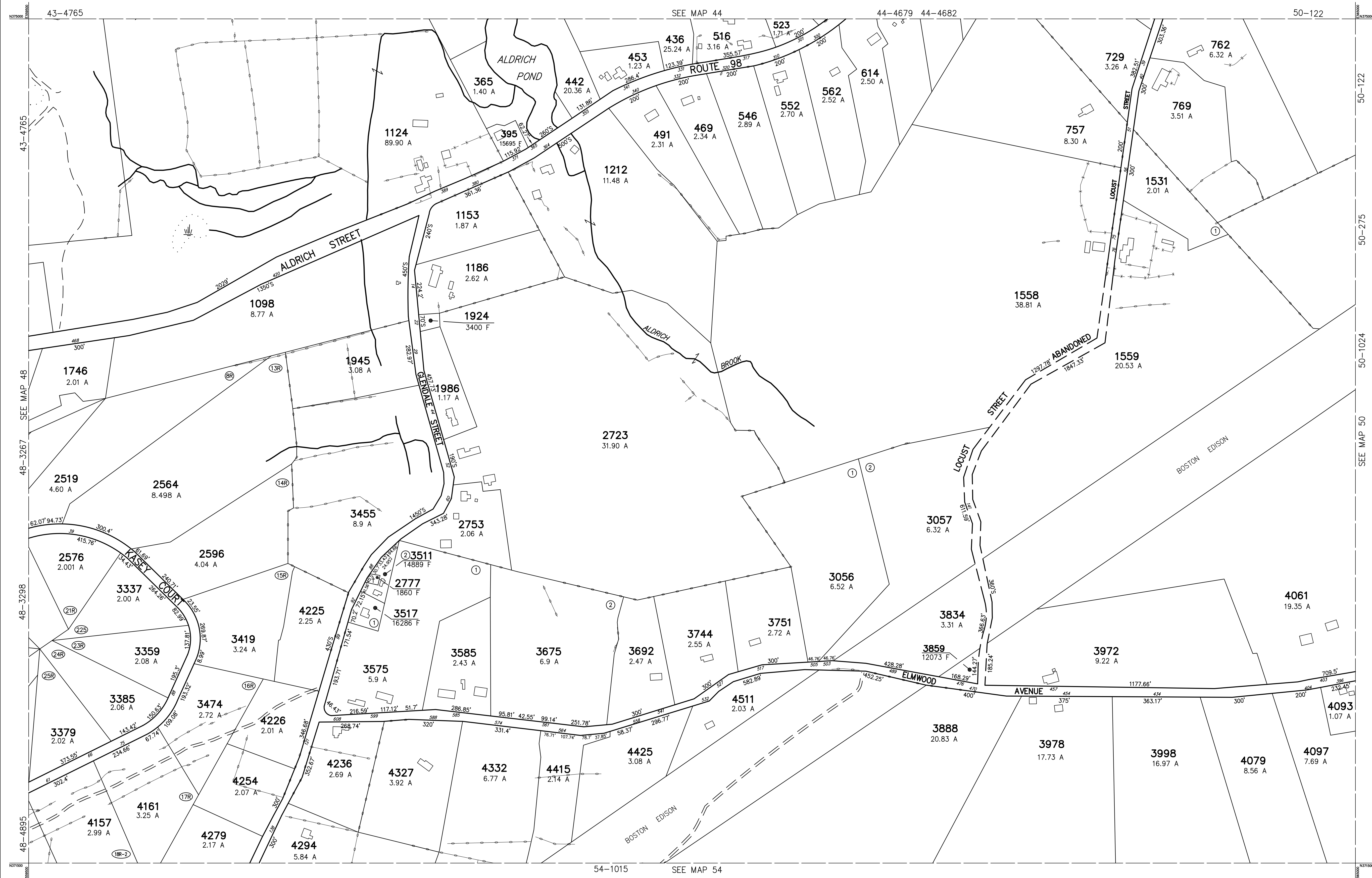
INDEX DIAGRAM

42	43	44
47		49
52	53	54

GN

MAP NO.

48



THIS MAP IS FOR ASSESSMENT PURPOSES. IT IS NOT VALID FOR LEGAL DESCRIPTION OR CONVEYANCE.

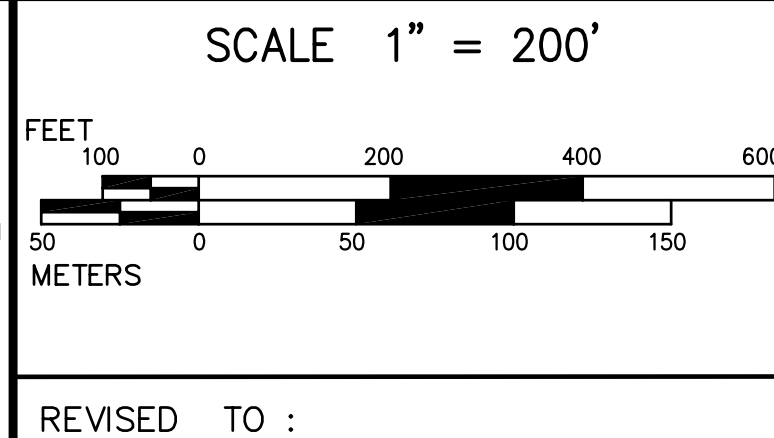
THE HORIZONTAL DATUM IS THE MASSACHUSETTS STATE PLANE COORDINATE SYSTEM, NAD 83.

ORIGINAL PROPERTY MAPS WERE PREPARED BY STONE & WEBSTER ENGINEERING CORP., BOSTON, MASSACHUSETTS, FROM AERIAL PHOTOGRAPHY DATED DECEMBER, 1986 AND PLANIMETRIC MAPPING PREPARED BY GEOD CORP., RIDGE, NEW JERSEY.

MAPS ARE REVISED AND REPRINTED BY CARTOGRAPHIC ASSOCIATES, INC.

DIGITIZED IN 2005 BY
CARTOGRAPHIC ASSOC. INC.
 PROFESSIONAL GIS CONSULTANTS
 MUNICIPAL MAPPING - GIS - PUBLIC WORKS INFORMATION MANAGEMENT
 11 PLEASANT STREET, LITTLETON, NEW HAMPSHIRE 03561
 (603)444-6768 - 1(800)322-4540 - FAX (603)444-1366 - WWW.CAI-INFO.COM

LEGEND	
PARCEL NUMBER	2222
PARCEL AREA - ACRES	A
PARCEL AREA - SQUARE FEET	F
RECORD DIMENSION	100'
SCALED DIMENSION	100'S
MATCH LINE	-W-
WATER	
EXEMPT PROPERTY	
SUBDIVISION LOT NO.	
HOUSE/STREET NUMBER	
RIGHT OF WAY/ACCESS	
COMMON OWNERSHIP	
WETLANDS	



PROPERTY MAPS

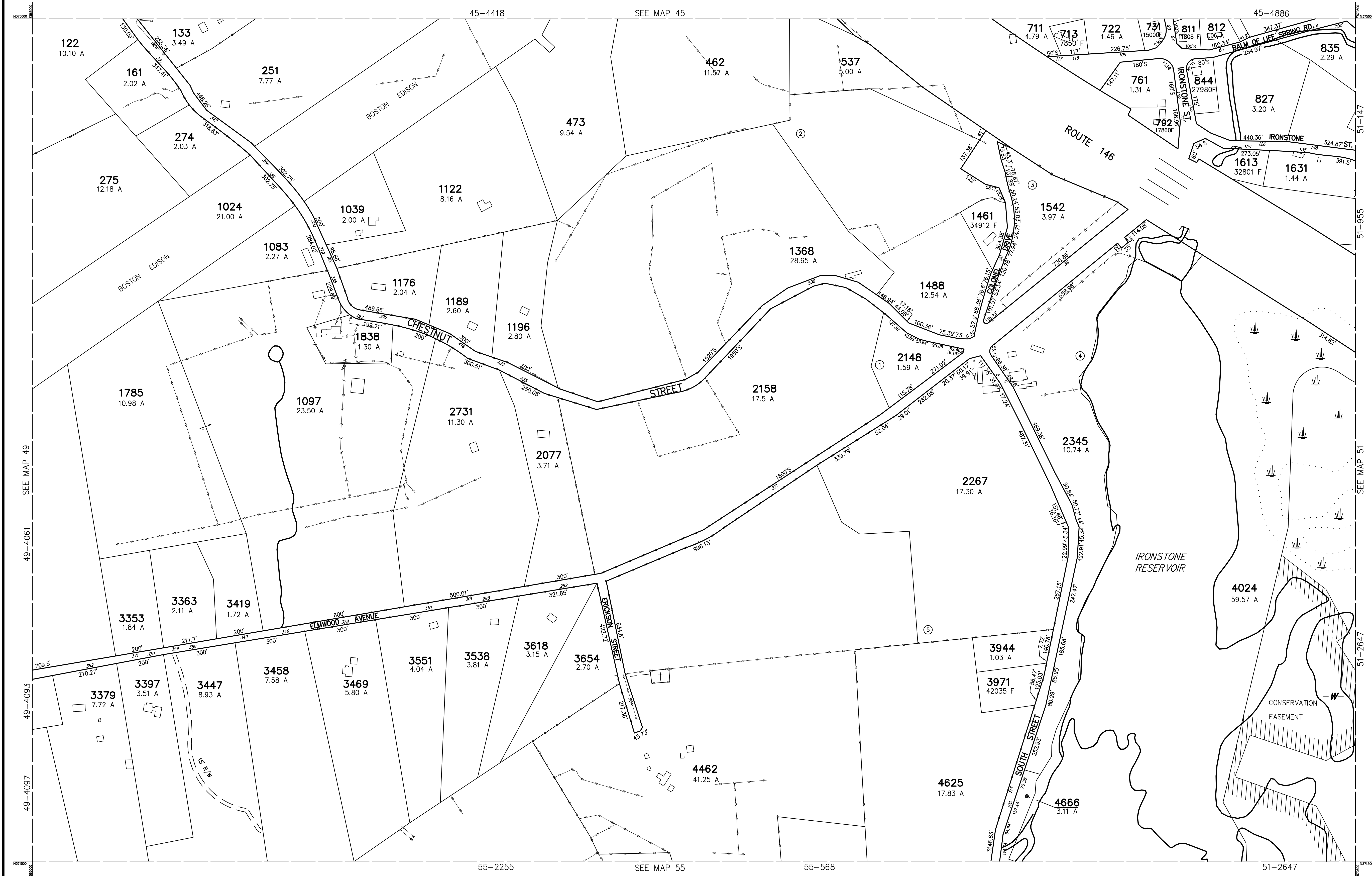
UXBRIDGE

MASSACHUSETTS

INDEX DIAGRAM		
43	44	45
48		50
53	54	55

MAP NO.

49



THIS MAP IS FOR ASSESSMENT PURPOSES. IT IS NOT VALID FOR LEGAL DESCRIPTION OR CONVEYANCE.

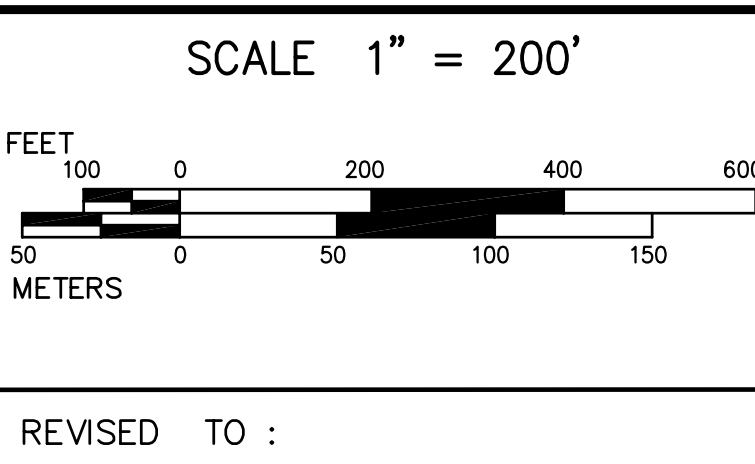
THE HORIZONTAL DATUM IS THE MASSACHUSETTS STATE PLANE COORDINATE SYSTEM, NAD 83.

ORIGINAL PROPERTY MAPS WERE PREPARED BY STONE & WEBSTER ENGINEERING CORP., BOSTON, MASSACHUSETTS, FROM AERIAL PHOTOGRAPHY DATED DECEMBER, 1986 AND PLANIMETRIC MAPPING PREPARED BY GEOD CORP., RIDGE, NEW JERSEY.

MAPS ARE REVISED AND REPRINTED BY CARTOGRAPHIC ASSOCIATES, INC.

DIGITIZED IN 2005 BY
CARTOGRAPHIC ASSOC. INC.
 PROFESSIONAL GIS CONSULTANTS
 MUNICIPAL MAPPING - GIS - PUBLIC WORKS INFORMATION MANAGEMENT
 11 PLEASANT STREET, LITTLETON, NEW HAMPSHIRE 03561
 (603)444-6768 - (800)322-4540 - FAX (603)444-1366 - WWW.CAI-INFO.COM

LEGEND	
PARCEL NUMBER	② 2222
PARCEL AREA - ACRES	A
PARCEL AREA - SQUARE FEET	F
RECORD DIMENSION100'
SCALED DIMENSION100'S
MATCH LINE	---
WATER	-W-
EXEMPT PROPERTY	ⓔ
SUBDIVISION LOT NO.	②
HOUSE/STREET NUMBER	②
RIGHT OF WAY/ACCESS	==R/W==
COMMON OWNERSHIP	↔
WETLANDS	WETLANDS SYMBOL



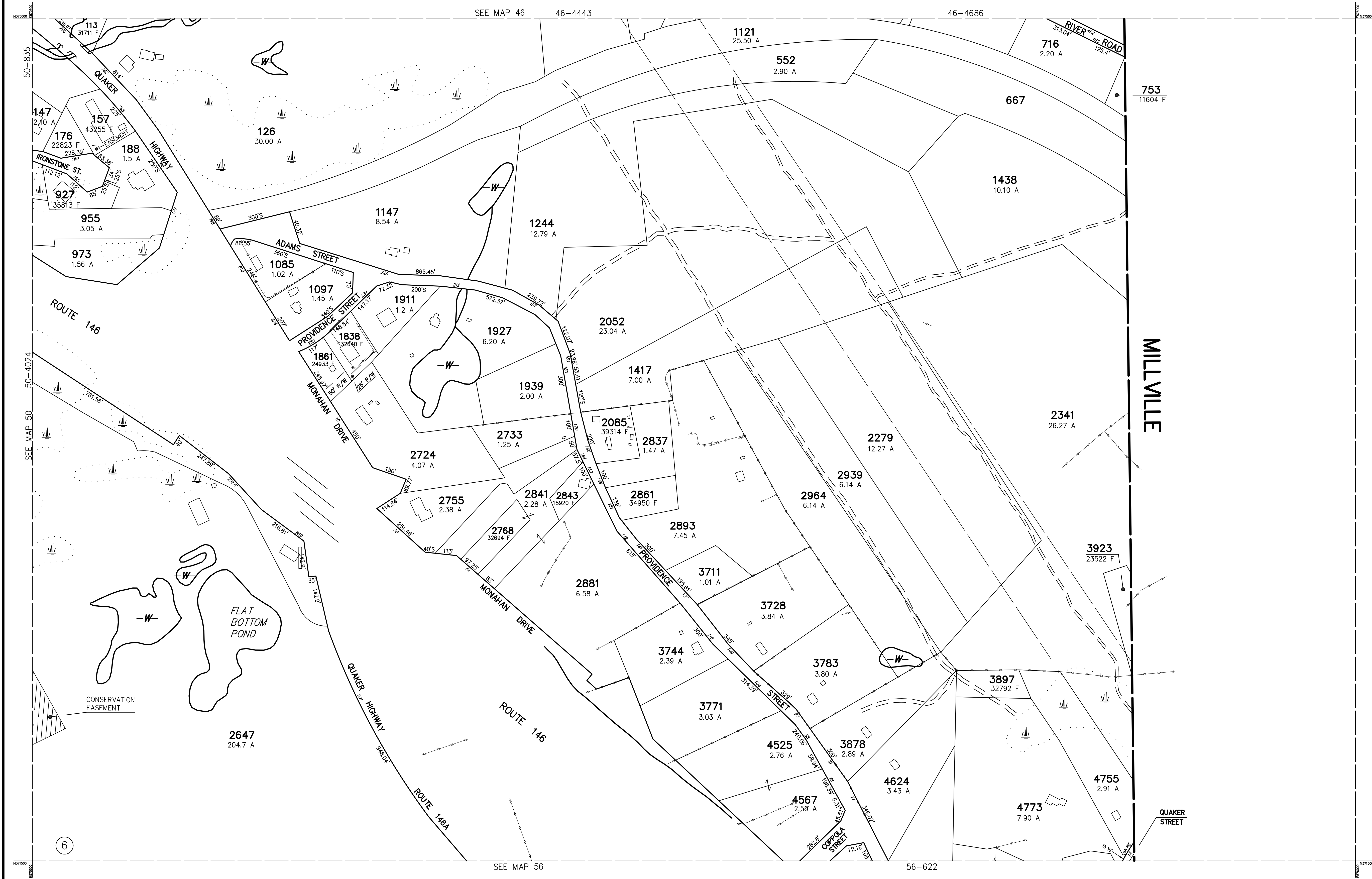
PROPERTY MAPS

UXBRIDGE

MASSACHUSETTS

INDEX DIAGRAM		
44	45	46
49	50	51
54	55	56

MAP NO.
50



THIS MAP IS FOR ASSESSMENT PURPOSES. IT IS NOT VALID FOR LEGAL DESCRIPTION OR CONVEYANCE.

THE HORIZONTAL DATUM IS THE MASSACHUSETTS STATE PLANE COORDINATE SYSTEM, NAD 83.

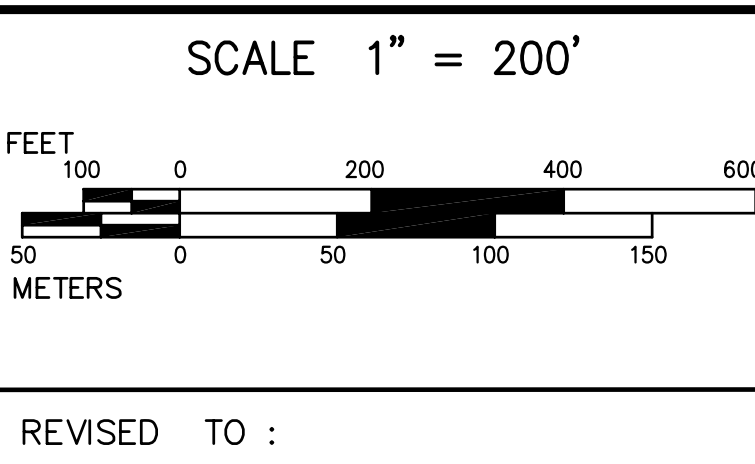
ORIGINAL PROPERTY MAPS WERE PREPARED BY STONE & WEBSTER ENGINEERING CORP., BOSTON, MASSACHUSETTS, FROM AERIAL PHOTOGRAPHY DATED DECEMBER, 1986 AND PLANIMETRIC MAPPING PREPARED BY GEOD CORP., RIDGE, NEW JERSEY.

MAPS ARE REVISED AND REPRINTED BY CARTOGRAPHIC ASSOCIATES, INC.

DIGITIZED IN 2005 BY
CARTOGRAPHIC ASSOC. INC.
 PROFESSIONAL GIS CONSULTANTS
 MUNICIPAL MAPPING - GIS - PUBLIC WORKS INFORMATION MANAGEMENT
 11 PLEASANT STREET, LITTLETON, NEW HAMPSHIRE 03561
 (603)444-6768 - 1(800)322-4540 - FAX (603)444-1366 - WWW.CAI-INFO.COM

LEGEND

PARCEL NUMBER	2222	EXEMPT PROPERTY	(E)
PARCEL AREA - ACRES	A	SUBDIVISION LOT NO.	(2)
PARCEL AREA - SQUARE FEET	F	HOUSE/STREET NUMBER	(2)
RECORD DIMENSION100'	RIGHT OF WAY/ACCESS	R/W
SCALED DIMENSION100'S	COMMON OWNERSHIP	↔
MATCH LINE	---	WETLANDS	(W)
WATER	(W)		



PROPERTY MAPS

UXBRIDGE

MASSACHUSETTS

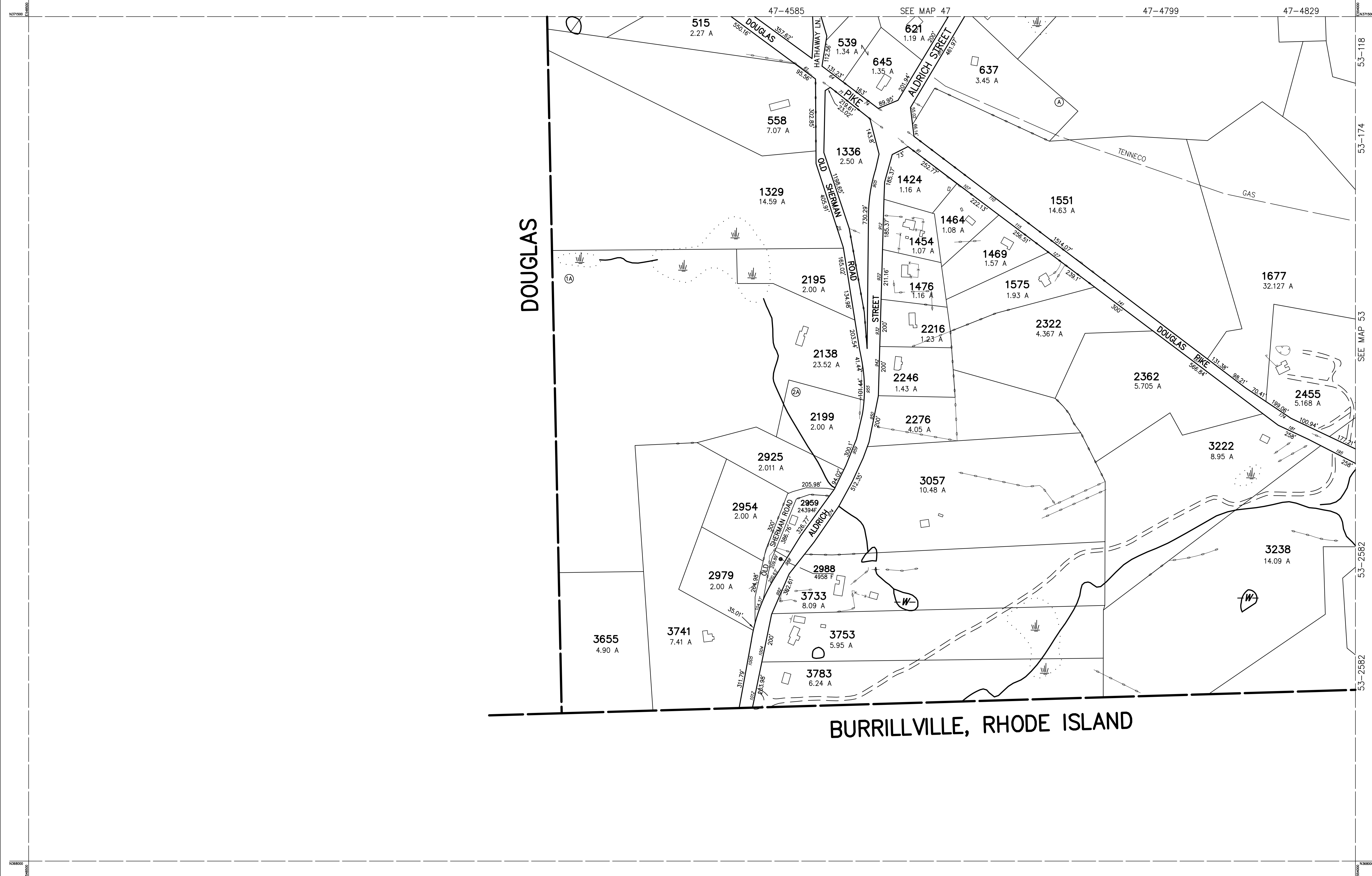
INDEX DIAGRAM

45	46
50	56

GN

MAP NO.

51



THIS MAP IS FOR ASSESSMENT PURPOSES. IT IS NOT VALID FOR LEGAL DESCRIPTION OR CONVEYANCE.

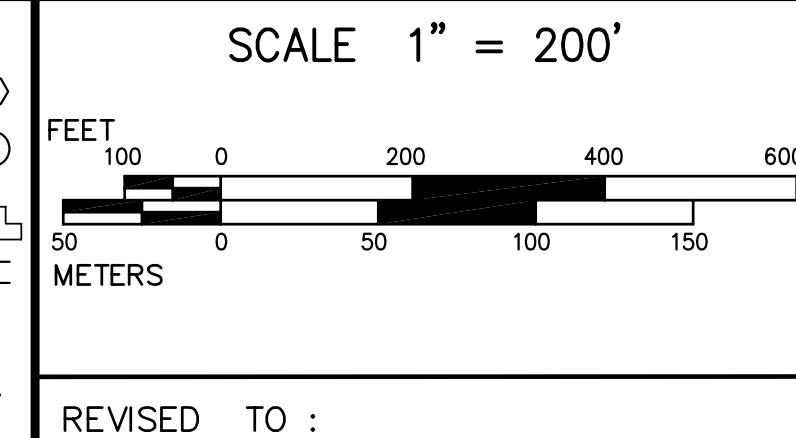
THE HORIZONTAL DATUM IS THE MASSACHUSETTS STATE PLANE COORDINATE SYSTEM, NAD 83.

ORIGINAL PROPERTY MAPS WERE PREPARED BY STONE & WEBSTER ENGINEERING CORP., BOSTON, MASSACHUSETTS, FROM AERIAL PHOTOGRAPHY DATED DECEMBER, 1986 AND PLANIMETRIC MAPPING PREPARED BY GEOD CORP., RIDGE, NEW JERSEY.

MAPS ARE REVISED AND REPRINTED BY CARTOGRAPHIC ASSOCIATES, INC.

DIGITIZED IN 2005 BY
CARTOGRAPHIC ASSOC. INC.
 PROFESSIONAL GIS CONSULTANTS
 MUNICIPAL MAPPING - GIS - PUBLIC WORKS INFORMATION MANAGEMENT
 11 PLEASANT STREET, LITTLETON, NEW HAMPSHIRE 03561
 (603)444-6768 - 1(800)322-4540 - FAX (603)444-1366 - WWW.CAI-INFO.COM

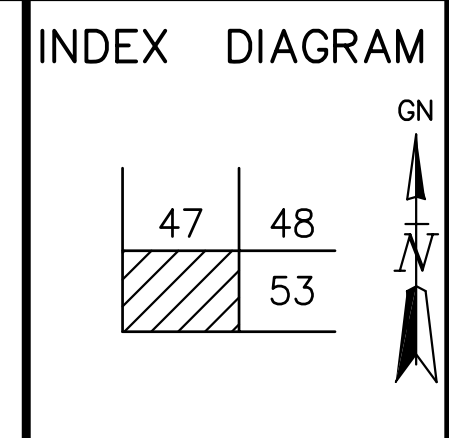
LEGEND	
PARCEL NUMBER	2222
PARCEL AREA - ACRES	A
PARCEL AREA - SQUARE FEET	F
RECORD DIMENSION100'
SCALED DIMENSION100'S
MATCH LINE	-W-
WATER	-W-
EXEMPT PROPERTY	(E)
SUBDIVISION LOT NO.	(2)
HOUSE/STREET NUMBER	(2)
RIGHT OF WAY/ACCESS	— RW —
COMMON OWNERSHIP	↔
WETLANDS	(W)



PROPERTY MAPS

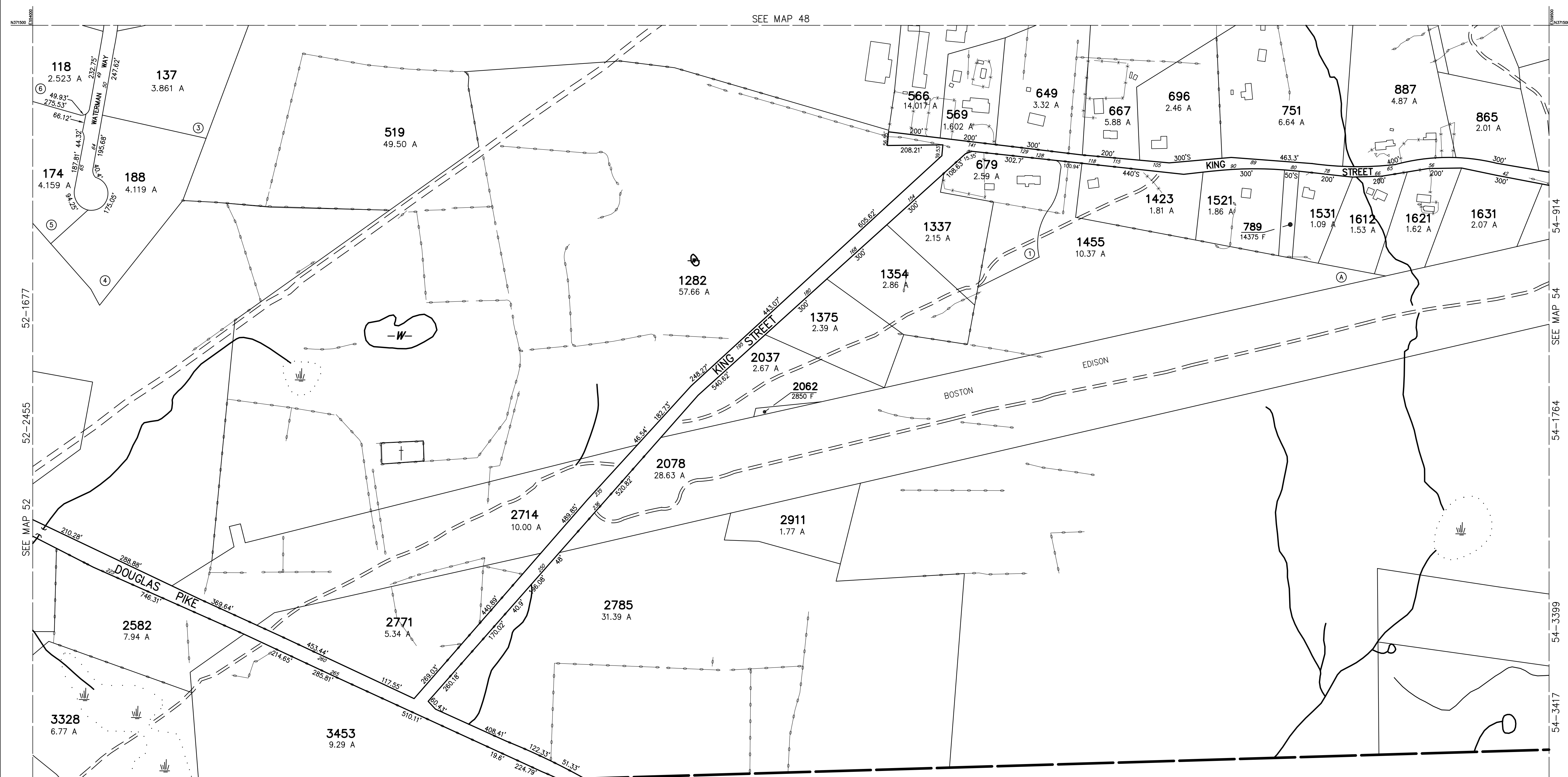
UXBRIDGE

MASSACHUSETTS



MAP NO.

52



BURRILLVILLE, RHODE ISLAND

THIS MAP IS FOR ASSESSMENT PURPOSES. IT IS NOT VALID FOR LEGAL DESCRIPTION OR CONVEYANCE.

THE HORIZONTAL DATUM IS THE MASSACHUSETTS STATE PLANE COORDINATE SYSTEM, NAD 83.

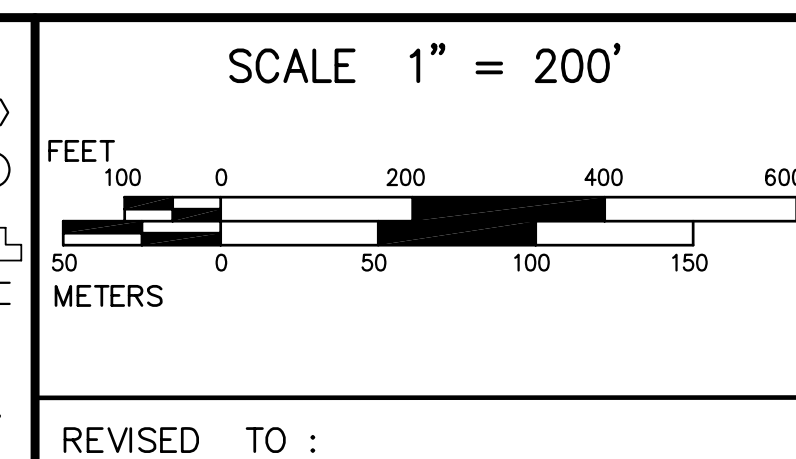
ORIGINAL PROPERTY MAPS WERE PREPARED BY STONE & WEBSTER ENGINEERING CORP., BOSTON, MASSACHUSETTS, FROM AERIAL PHOTOGRAPHY DATED DECEMBER, 1986 AND PLANIMETRIC MAPPING PREPARED BY GEOD CORP., RIDGE, NEW JERSEY.

MAPS ARE REVISED AND REPRINTED BY CARTOGRAPHIC ASSOCIATES, INC.

DIGITIZED IN 2005 BY
CARTOGRAPHIC ASSOC. INC.
 PROFESSIONAL GIS CONSULTANTS
 MUNICIPAL MAPPING - GIS - PUBLIC WORKS INFORMATION MANAGEMENT
 11 PLEASANT STREET, LITTLETON, NEW HAMPSHIRE 03561
 (603)444-6768 - 1(800)322-4540 - FAX (603)444-1366 - WWW.CAI-INFO.COM

LEGEND

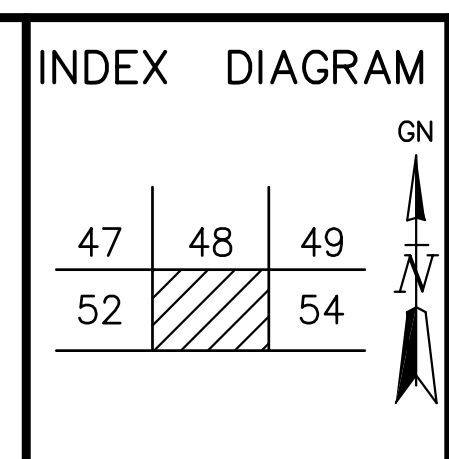
PARCEL NUMBER	2222	EXEMPT PROPERTY	(E)
PARCEL AREA - ACRES	A	SUBDIVISION LOT NO.	(2)
PARCEL AREA - SQUARE FEET	F	HOUSE/STREET NUMBER	(2)
RECORD DIMENSION100'	RIGHT OF WAY/ACCESS	R/W
SCALED DIMENSION100'S	COMMON OWNERSHIP	↔
MATCH LINE	---	WETLANDS	(W)
WATER	(W)		



PROPERTY MAPS

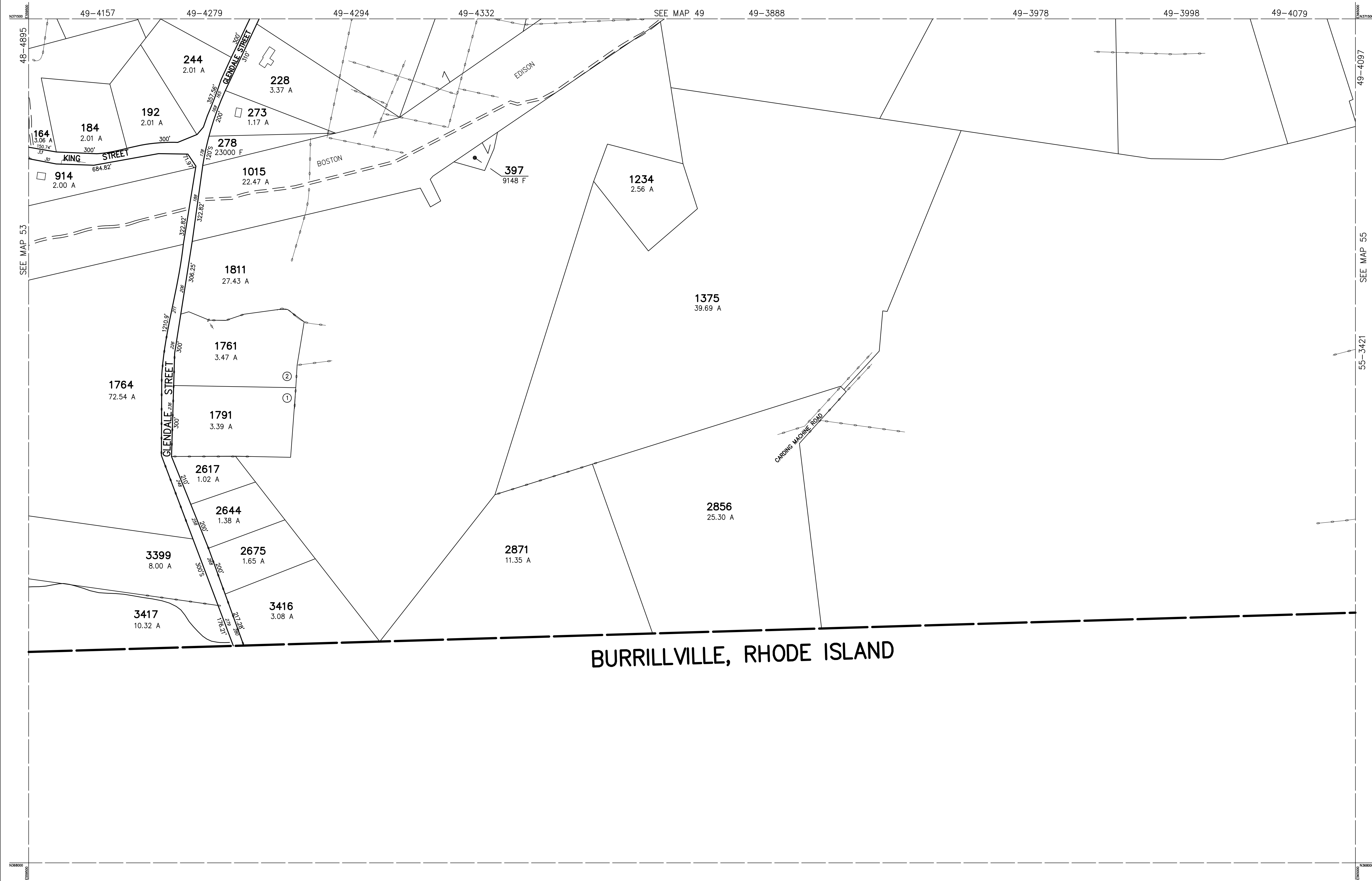
UXBRIDGE

MASSACHUSETTS



MAP NO.

53



BURRILLVILLE, RHODE ISLAND

THIS MAP IS FOR ASSESSMENT PURPOSES. IT IS NOT VALID FOR LEGAL DESCRIPTION OR CONVEYANCE.

THE HORIZONTAL DATUM IS THE MASSACHUSETTS STATE PLANE COORDINATE SYSTEM, NAD 83.

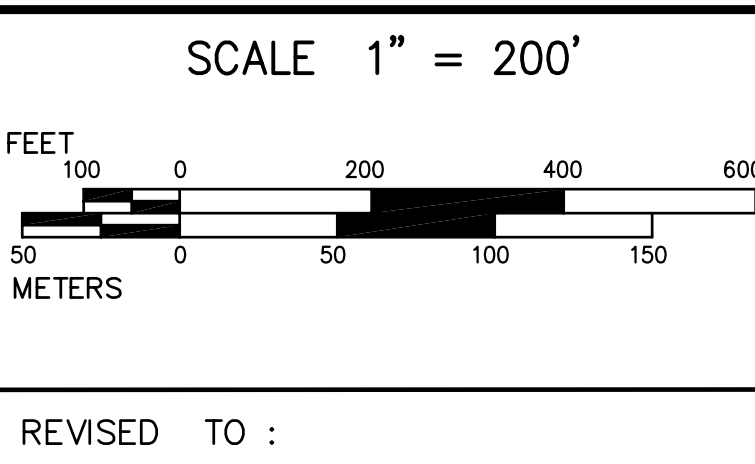
ORIGINAL PROPERTY MAPS WERE PREPARED BY STONE & WEBSTER ENGINEERING CORP., BOSTON, MASSACHUSETTS, FROM AERIAL PHOTOGRAPHY DATED DECEMBER, 1986 AND PLANIMETRIC MAPPING PREPARED BY GEOD CORP., RIDGE, NEW JERSEY.

MAPS ARE REVISED AND REPRINTED BY CARTOGRAPHIC ASSOCIATES, INC.

DIGITIZED IN 2005 BY
CARTOGRAPHIC ASSOC. INC.
 PROFESSIONAL GIS CONSULTANTS
 MUNICIPAL MAPPING - GIS - PUBLIC WORKS INFORMATION MANAGEMENT
 11 PLEASANT STREET, LITTLETON, NEW HAMPSHIRE 03561
 (603)444-6768 - 1(800)322-4540 - FAX (603)444-1366 - WWW.CAI-INFO.COM

LEGEND

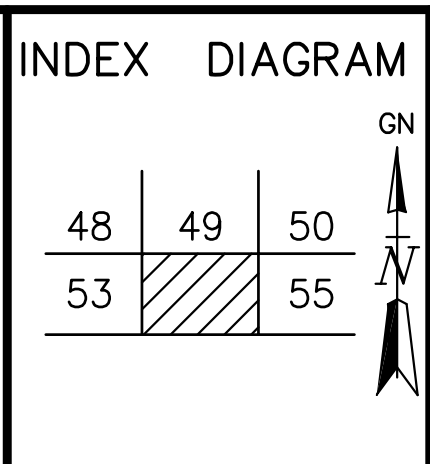
PARCEL NUMBER	2222	EXEMPT PROPERTY	(E)
PARCEL AREA - ACRES	A	SUBDIVISION LOT NO.	(2)
PARCEL AREA - SQUARE FEET	F	HOUSE/STREET NUMBER	(2)
RECORD DIMENSION100'	RIGHT OF WAY/ACCESS	R/W
SCALED DIMENSION100'S	COMMON OWNERSHIP	<->
MATCH LINE	- - - - -	WETLANDS	(W)
WATER	(W)		



PROPERTY MAPS

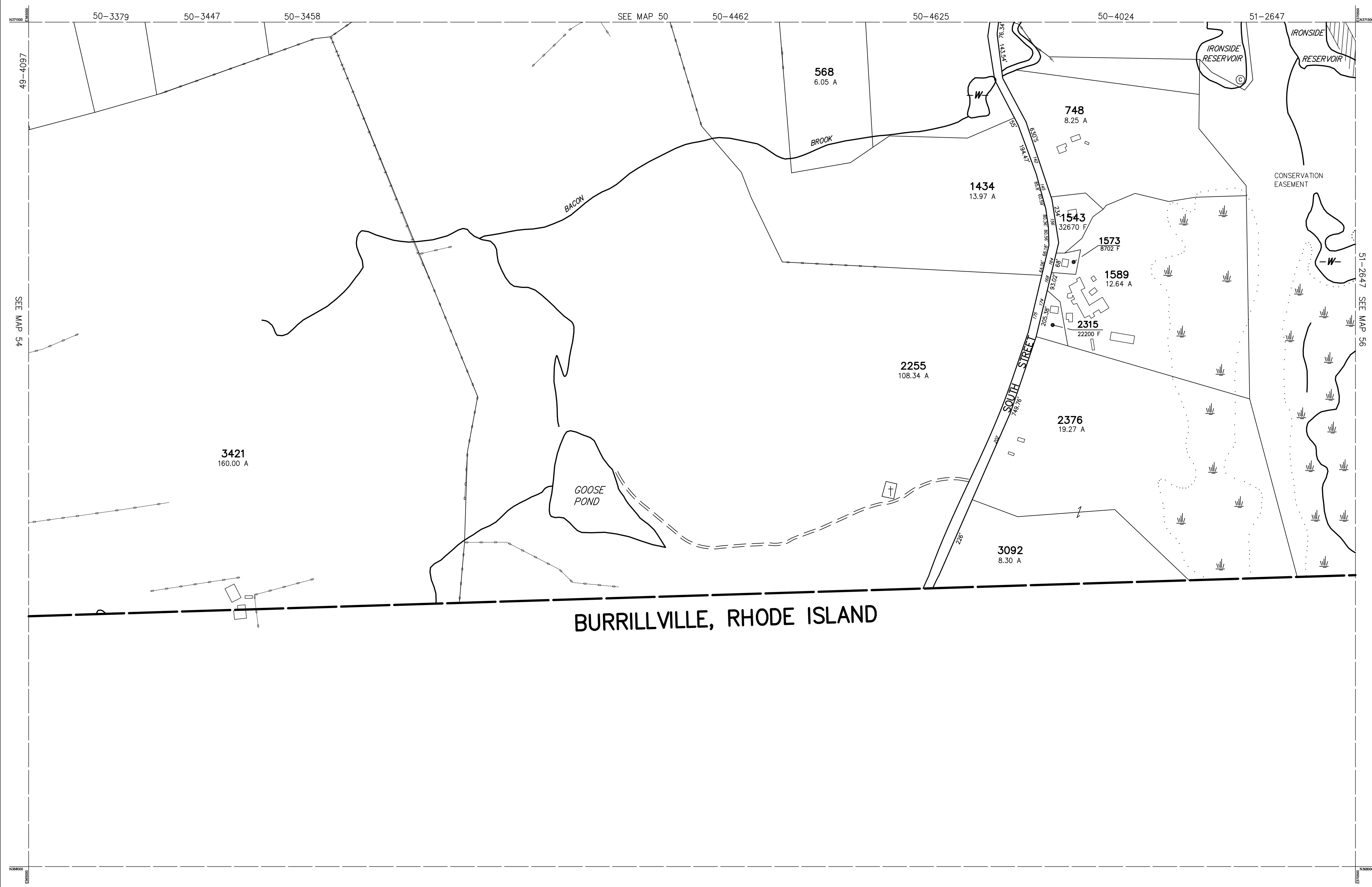
UXBRIDGE

MASSACHUSETTS



MAP NO.

54



THIS MAP IS FOR ASSESSMENT PURPOSES. IT IS NOT VALID FOR LEGAL DESCRIPTION OR CONVEYANCE.

THE HORIZONTAL DATUM IS THE MASSACHUSETTS STATE PLANE COORDINATE SYSTEM, NAD 83.

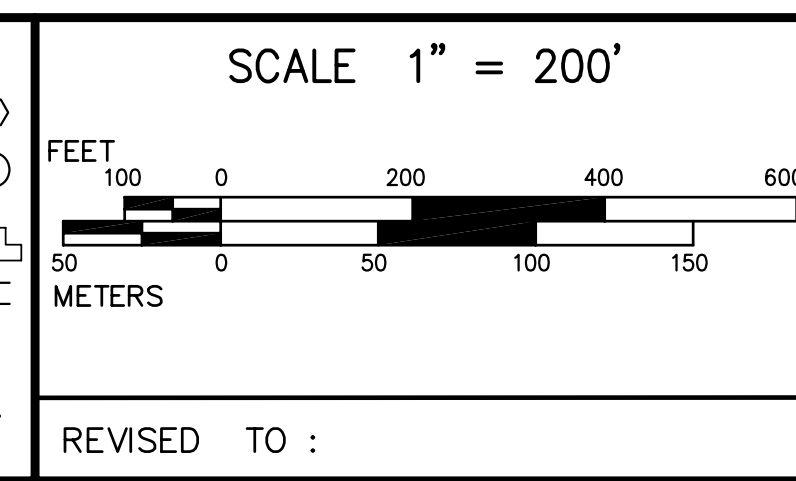
ORIGINAL PROPERTY MAPS WERE PREPARED BY STONE & WEBSTER ENGINEERING CORP., BOSTON, MASSACHUSETTS, FROM AERIAL PHOTOGRAPHY DATED DECEMBER, 1986 AND PLANIMETRIC MAPPING PREPARED BY GEOD CORP., RIDGE, NEW JERSEY.

MAPS ARE REVISED AND REPRINTED BY CARTOGRAPHIC ASSOCIATES, INC.

DIGITIZED IN 2005 BY
CARTOGRAPHIC ASSOC. INC.
 PROFESSIONAL GIS CONSULTANTS
 MUNICIPAL MAPPING - GIS - PUBLIC WORKS INFORMATION MANAGEMENT
 11 PLEASANT STREET, LITTLETON, NEW HAMPSHIRE 03561
 (603)444-6768 - 1(800)322-4540 - FAX (603)444-1366 - WWW.CAI-INFO.COM

LEGEND

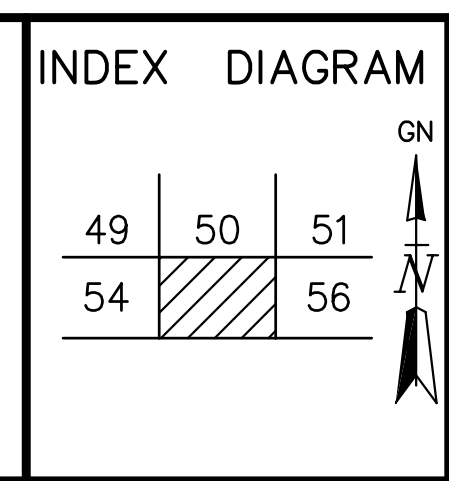
PARCEL NUMBER	2222	EXEMPT PROPERTY	(E)
PARCEL AREA - ACRES	A	SUBDIVISION LOT NO.	(2)
PARCEL AREA - SQUARE FEET	F	HOUSE/STREET NUMBER	(2)
RECORD DIMENSION100'	RIGHT OF WAY/ACCESS	R/W
SCALED DIMENSION100'S	COMMON OWNERSHIP	<->
MATCH LINE	- - - - -	WETLANDS	(W)
WATER	(W)		



PROPERTY MAPS

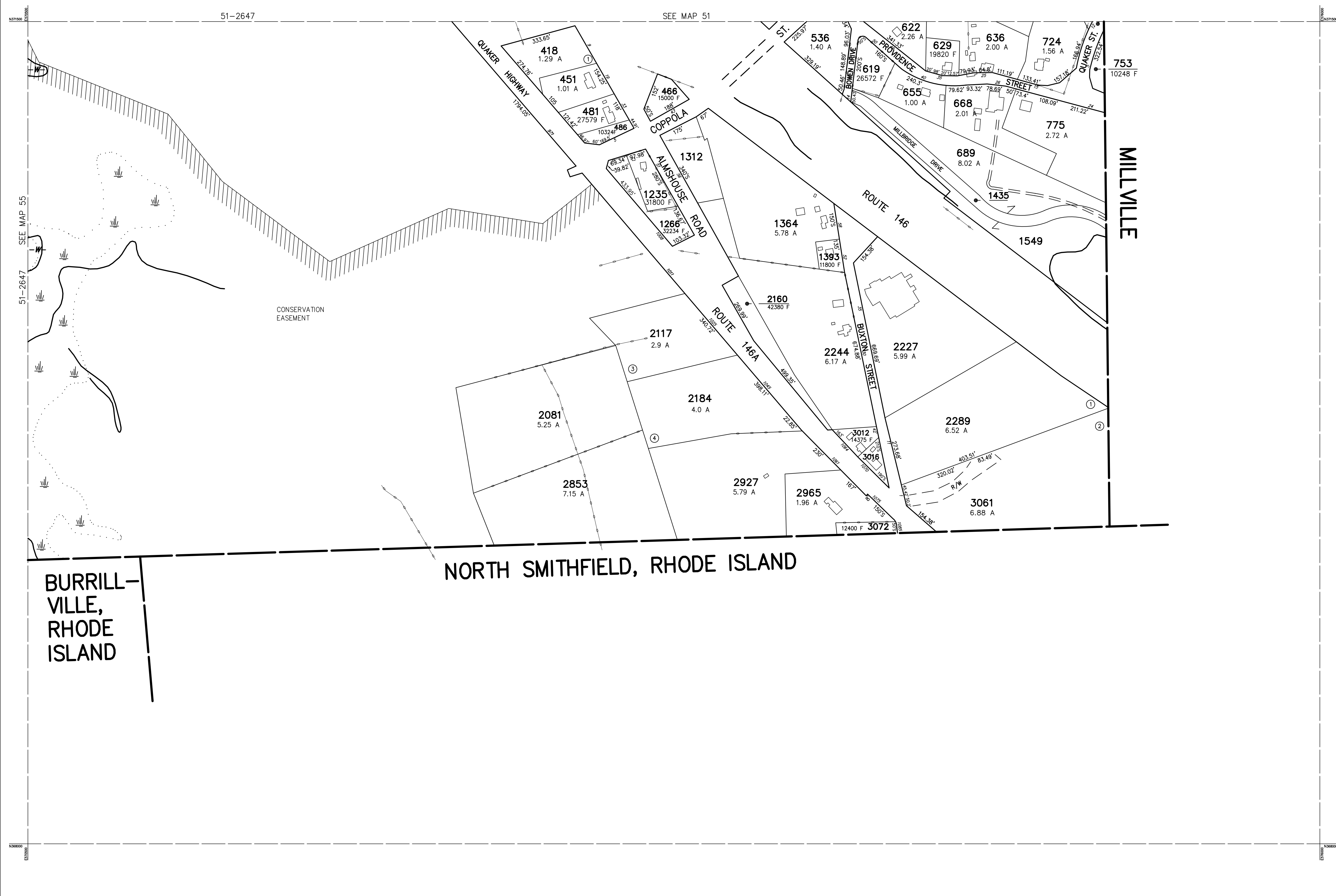
UXBRIDGE

MASSACHUSETTS



MAP NO.

55



THIS MAP IS FOR ASSESSMENT PURPOSES. IT IS NOT VALID FOR LEGAL DESCRIPTION OR CONVEYANCE.

THE HORIZONTAL DATUM IS THE MASSACHUSETTS STATE PLANE COORDINATE SYSTEM, NAD 83.

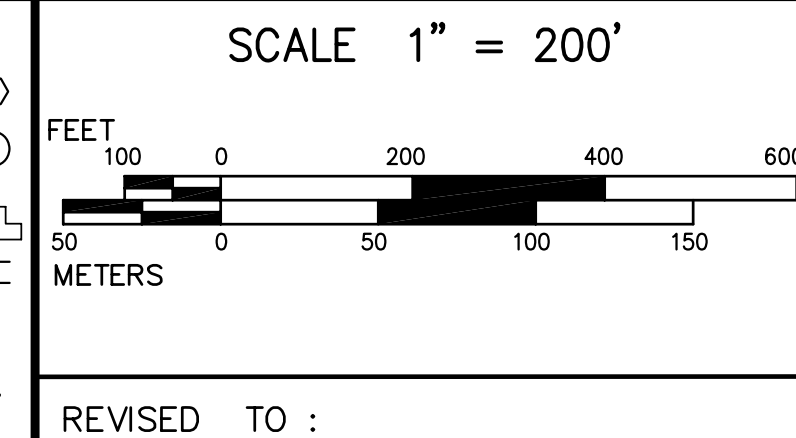
ORIGINAL PROPERTY MAPS WERE PREPARED BY STONE & WEBSTER ENGINEERING CORP., BOSTON, MASSACHUSETTS, FROM AERIAL PHOTOGRAPHY DATED DECEMBER, 1986 AND PLANIMETRIC MAPPING PREPARED BY GEOD CORP., RIDGE, NEW JERSEY.

MAPS ARE REVISED AND REPRINTED BY CARTOGRAPHIC ASSOCIATES, INC.

DIGITIZED IN 2005 BY
CARTOGRAPHIC ASSOC. INC.
 PROFESSIONAL GIS CONSULTANTS
 MUNICIPAL MAPPING - GIS - PUBLIC WORKS INFORMATION MANAGEMENT
 11 PLEASANT STREET, LITTLETON, NEW HAMPSHIRE 03561
 (603)444-6768 - 1(800)322-4540 - FAX (603)444-1366 - WWW.CAI-INFO.COM

LEGEND

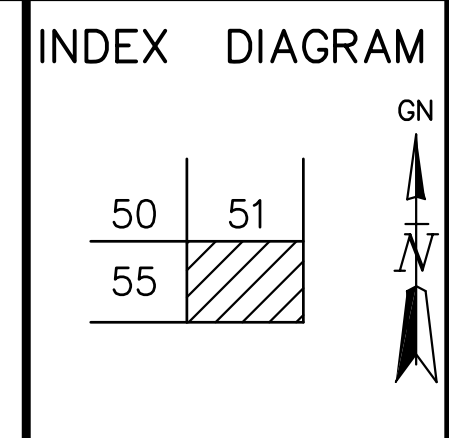
PARCEL NUMBER	2222	EXEMPT PROPERTY	(E)
PARCEL AREA - ACRES	A	SUBDIVISION LOT NO.	(2)
PARCEL AREA - SQUARE FEET	F	HOUSE/STREET NUMBER	(#)
RECORD DIMENSION100'	RIGHT OF WAY/ACCESS	R/W
SCALED DIMENSION100'S	COMMON OWNERSHIP	↔
MATCH LINE	---	WETLANDS	(W)
WATER	(W)		



PROPERTY MAPS

UXBRIDGE

MASSACHUSETTS



MAP NO.

56