

PROPERTY MAPS

UXBRIDGE

MASSACHUSETTS

PRODUCED BY

CARTOGRAPHIC ASSOCIATES, Inc.

PROFESSIONAL GIS CONSULTANTS

MUNICIPAL MAPPING – GIS – PUBLIC WORKS INFORMATION MANAGEMENT

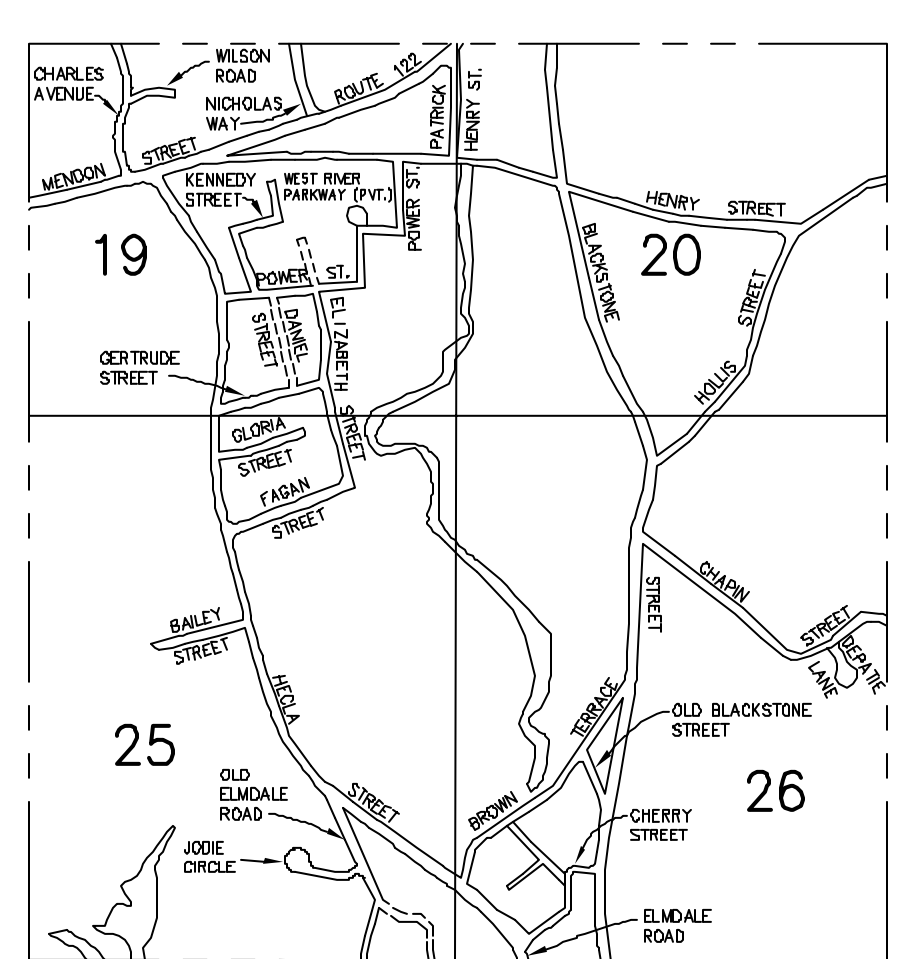
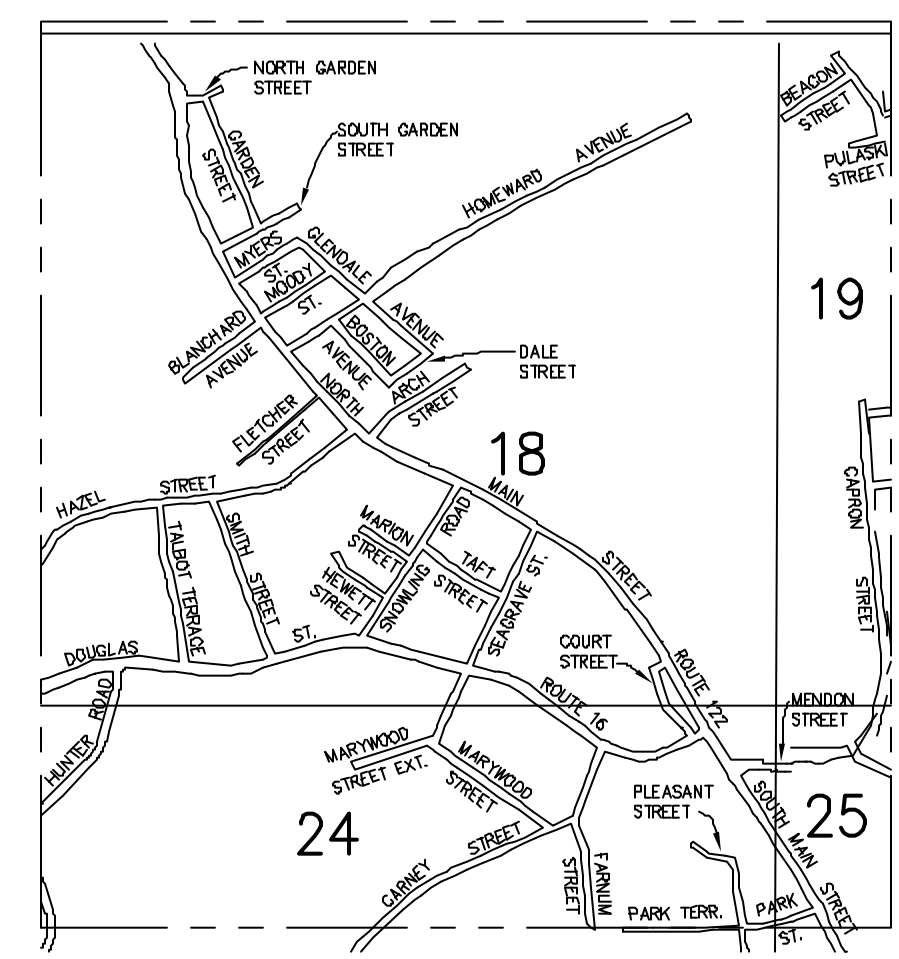
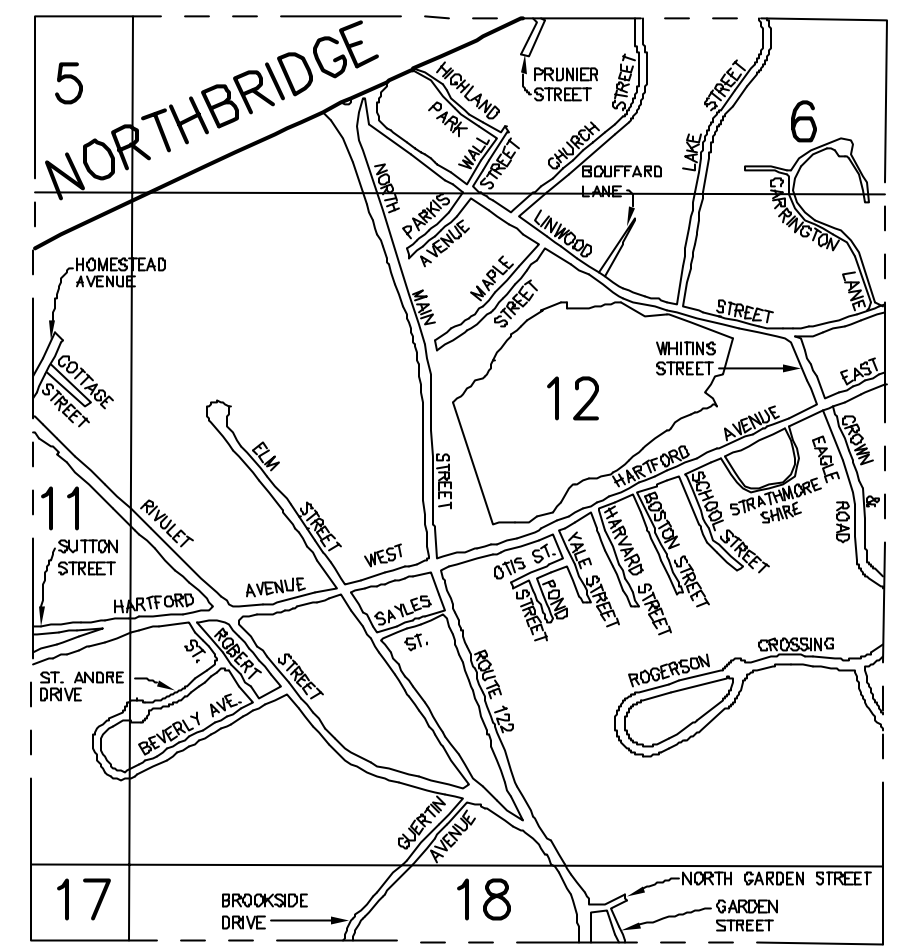
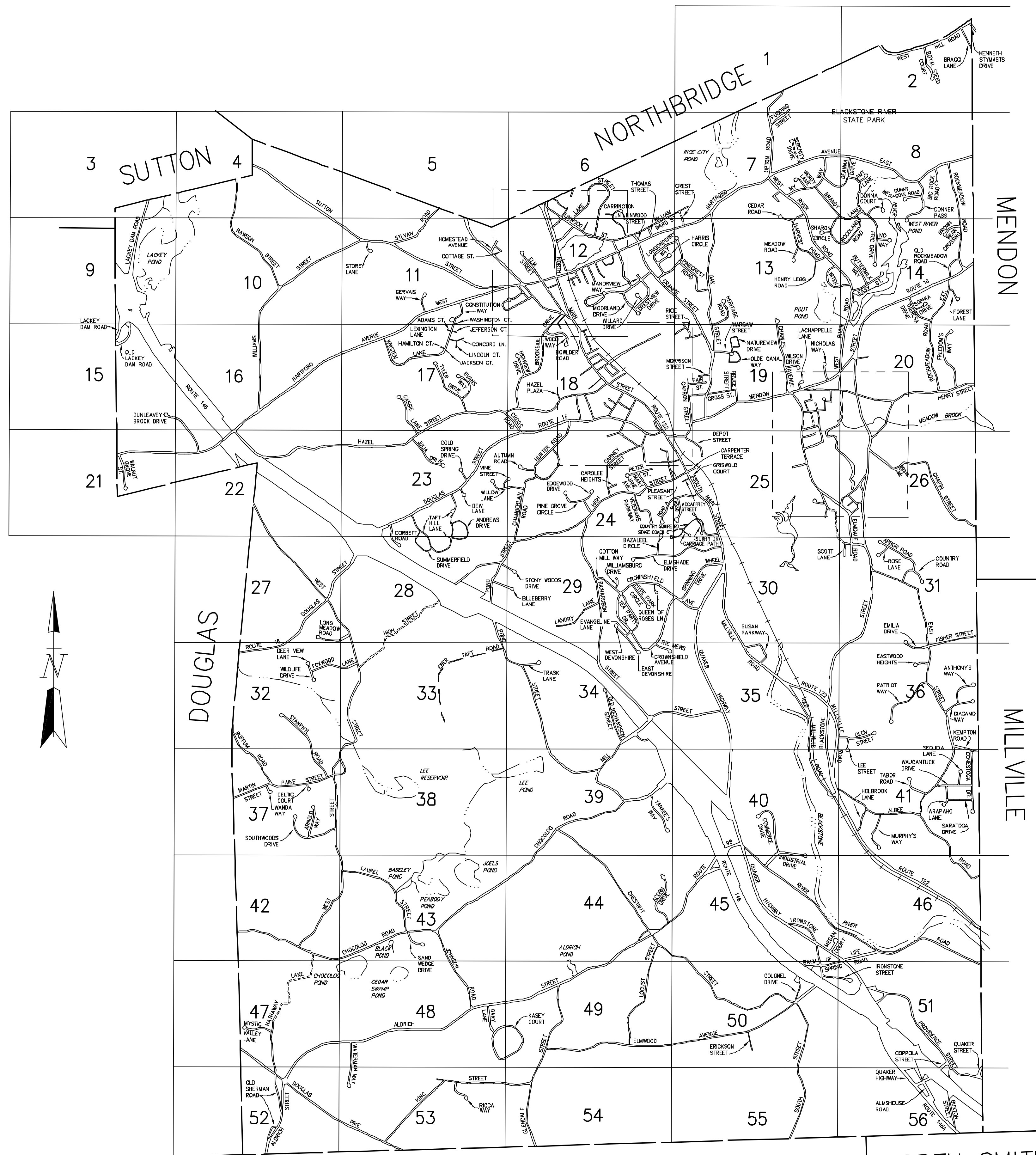
11 PLEASANT STREET, LITTLETON, NEW HAMPSHIRE 03561

TEL. 603-444-6768

(800)322-4540

FAX (603)444-1366

WWW.CAI-INFO.COM



STREET LOCATIONS

STREET	MAP	STREET	MAP	STREET	MAP
ACORN DRIVE	47	FAGAN ST	25	PAINE ST	37 NE 38
ADAMS CT	44	FAIR ST	19	PARK TERR	25 SW 24A
ALBEE RD	40 SE 46	FARNUM ST	24A	PARKIS AVE	24A
ALDRICH ST (RTE 9B)	50 SW 52	FISHER ST	36 NE 31	PATRICK HENRY ST	12 NE 6
ALMHOUSE RD	8	FLETCHER ST	188,C	PATRIOT WAY	36
AMY LN	8	FOREST LN	14	PETER ST	24A
ANDREWS DRIVE	23,28	FOXWOOD LN	33 W 32	PINE GROVE CIRCLE	24C
ANTHONY'S WAY	36	FREEDOM'S WAY	20	PINECREST RD	13
ARAPAH LN	41	GARDEN ST	18D	PLEASANT ST	24A
ARBOR ROAD	31	GARY LANE	48	POND ST	12C
ARCH ST	18A,B	GENTRY LN	29	POND ST	28 SE 39
ARNOLDS WAY	29	GERTRUDE ST	19	POWER ST	29
ASCOT LN	24D	GERVAIS WAY	36	PRINCESS PATH	51
AUTUMN RD	29	GIACAMO WAY	38	PROVIDENCE ST	29 SE 56
BACON ST	31	GLEN ST	35 E 36	PRUNIER ST	6
BAILEY ST	25	GLENDALE ST	49 SW 54	PUDDING ST	7
BALM OF LIFE SPRING RD	50 NE 46	GLORIA ST	25	PULASKI ST	19
BAZALEEL DR	29 N 24B	GRANITE ST	19 NW 12A,B		
BEACON ST	19	GRISWOLD COURT	25	QUAKER HIGHWAY	30 SE 56
BEVERLY AVE	12 SW 11	GUERTIN AVE	12C	QUAKER ST	56 NE 51
BIG ROCK RD	8	HAMILTON CT	17	QUEEN OF ROSES LN	29
BLACKSTONE ST	40 NE 20	HARRIS CIRCLE	12A	RAWSON ST	10 NW 4
BLANCHARD AVE	18D	HARTFORD AVE EAST	12A NE 8	RICCA WAY	53
BLUEBERRY LANE	28,29	HARTFORD AVE WEST	11 SW 21	RICE ST	19
BOSTON AVE	12B,C,D	HARVARD ST	12C	RICHARDSON ST	24C SE 34
BOUFFARD LN	12C,D	HARVEST RD	13 NE 7	RIVER RD	40 SE 46
BOWEN DR	56	HATHAWAY LN	42 SW 52	RIVULET ST	12C NW 11
BOWLDER ST	12C SW	HAZEL PLAZA	18C	ROAD A	25 W 24B
BRACCI LN	2	HAZEL ST	18 SW 22	ROAD B	25 SW 24B
BRANDY LN	7 SE 8	HECLA ST	19 SE 26	ROBERT ST	12C
BROOKSIDE DR	18C,D	HENRY LEGG RD	13	ROCKMEADOW RD	8 SE 14
BROWN BEAR CROSSING	26 SW 25	HENRY ST	19 SE 20	ROCKMEADOW RD EXT.	14 SW 20
BROWN TERR	19	HERITAGE RD	13	ROGERSON CROSSING	12C
BRUCE ST	37 NW 32	HEWETT ST	18B	ROSE LANE	31
BUFFUM RD	14	HIGH ST	25 SW 33	ROYAL STEED COURT	2
BUTTERMILK WAY	56	HIGHLAND PARK	6	SAND WEDGE DR	43
BUXTON ST	18D	HIGHNESS DR	29	SARATOGA DR	41
		HIGHVIEW DR	18D	SAYLES ST	12C
		HITCHIN' POST LN	25	SCHOOL ST	12B
		HOLBROOK LN	41	SCOTTIS LN	31
		HOLLIS ST	20 SW 26	SEAGRAVE ST	18B
		HOMESTEAD AVE	18A	SEDOHA LN	41
		HOMESIDE AVE	18C SW 24D	SERENITY DR	7
		HUNTER RD	29	SHARON CIRCLE	13
		HYDE PARK CIRCLE	6, 12A	SMITH ST	18C
		INDUSTRIAL DR	13 NW 7	SNOWING RD	18B
		IRONSTONE ST	45 SE 50	SOPHIA DR	14
		JACKSON CT	17	SOUTH BOWLDER ST	18D
		JEFFERSON CT	29	SOUTH GARDEN ST	18A,D
		JESTERS WAY	17	SOUTH MAIN ST	24 SE 30
		JODIE CIRCLE	25	SOUTH ST	50 SE 55
		JOHNSON RD	43 SE 48	SOUTHWOODS DR	37
		JULIA DRIVE	23	SPINNING WHEEL DR	30
		KASEY COURT	48 E 49	STAMPHYL ROAD	27 N 32
		KEMPTON RD	36 SE 41	STONY WOODS DRIVE	28,29
		KENNEL DR	19	STOREY LANE	11
		KENNEDY ST	5	STRAITHMORE SHIRE	12A
		KENNETH STYMASTS DR	41	SURRY DR	25
		KING ST	2	SUSAN PARKWAY	35
		KINGS FOREST PATH	29	SUMMERFIELD DRIVE	28
		KRISTEN LN	17 NE 11	SUTTON ST	11 NW 4
		LACHAPPELLE LN	19	SYLVAN RD	11 NE 5
		LACKEY DAM ROAD	3 SW 15	TABOR ROAD	41
		LAKE ST	12A NE 6	TAFT HILL LANE	188
		LANDRY LN	29	TAFT ST	18C
		LARKIN AVE	20	TALBOT TERRACE	29
		LAUREL ST	43	TEA PARTY DRIVE	34
		LEE ST	36 SE 41	THE MEWS	29
		LEXINGTON LN	17 N 11	THESE DR	14
		LINCOLN CT	17	THOMAS ST	12A
		LINWOOD ST	12A,D,NW 6	TRASK LN	34
		LOCUST ST	44 SW 49	TYLER DR	17
		LONDONDERRY WAY	12A	UPTON RD	7 NE 1
		LONG MEADOW ROAD	28 E 27	VETERANS PARKWAY	24B
		LOYALIST DR	29	VINE ST	23 E 24D
		MANOR HOUSE LN	29	WALL ST	6
		MANORVIEW WAY	12A,B	WALNUT GROVE ST	21
		MAPLE ST	12	WANDA WAY	37
		MARION ST	18	WARSAW ST	19
		MARTIN ST	37	WASHINGTON CT	11 SE 17
		MARY JANE AVE	24A	WATERMAN WAY	48 SW 53
		MARYWOOD ST	24A NW 18B	WAUCANTUCK DR	41
		MARYWOOD ST EXT.	24A	WENDY LN	7
		MCCAFFREY ST	25	WEST DEVONSHIRE	29
		MEADOW RD	13	WEST HILL RD	2
		MEGAN COURT	45	WEST RIVER RD	20 NW 7
		MENDON ST	24 SW 32	WEST ST	22 SE 42
		(ROUTE 16)	29	WHITINS ST	7
		MILL ST	15 SE 22	WILLARD DR	12B
		MILLVILLE RD (RTE 122)	8	WILLIAM WARD ST	12A NE 7
		MONAHAN DR	80 SE 46	WILLIAMS DR	29
		MOODY ST	18A	WILLIAMS ST	16 NE 10
		MOORLAND DR	12B SE 13	WILLOW LN	24C W 32
		MORRISON ST	36	WILSON DR	19
		MURPHY'S WAY	41	WITEK ST	13 SE 14
		MY WAY	7	WOOD WAY	18D
		MYERS ST	7	WOODLAND RD	13 SE 14
		MYSTIC VALLEY LANE	47	YALE ST	12C
		NATUREVIEW DR	19	YANKEE'S WAY	39
		NICHOLAS WAY	19		
		NORTH MAIN ST (RTE 122)	24 NW 6		
		NO WAY	14		
		OAK ST	19 NE 7		
		OLD ELMDALE RD	31 NW 25		
		OLD LACKEY DAM RD	15 NE 3		
		OLD MILLVILLE RD	35 SE 40		
		OLD RICHARDSON ST	34		
		OLD ROCKMEADOW RD	14		
		OLD SHERMAN RD	52		
		OLDE CANAL WAY	19		
		OTS ST	12C		

BURRILLVILLE, RHODE ISLAND

NORTH SMITHFIELD, RHODE ISLAND

THIS MAP IS FOR ASSESSMENT PURPOSES. IT IS NOT VALID FOR LEGAL DESCRIPTION OR CONVEYANCE.

THE HORIZONTAL DATUM IS THE MASSACHUSETTS STATE PLANE COORDINATE SYSTEM.

PRODUCED IN 1997 BY
CARTOGRAPHIC ASSOC. INC.
 PROFESSIONAL CONSULTANTS
 MUNICIPAL MAPPING - GIS - PUBLIC WORKS INFORMATION MANAGEMENT
 11 PLEASANT STREET, LITTLETON, NEW HAMPSHIRE 03561
 (603)444-6768 - 1(800)322-4540 - FAX (603)444-1366 - WWW.CAI-INFO.COM

54

LEGEND

200' SCALE MAP

100' SCALE BOUNDARY

TOWNLINE

WATER

SCALE 1" = 2000'

FEET 2000 0 2000 4000

METERS 1000 0 1000

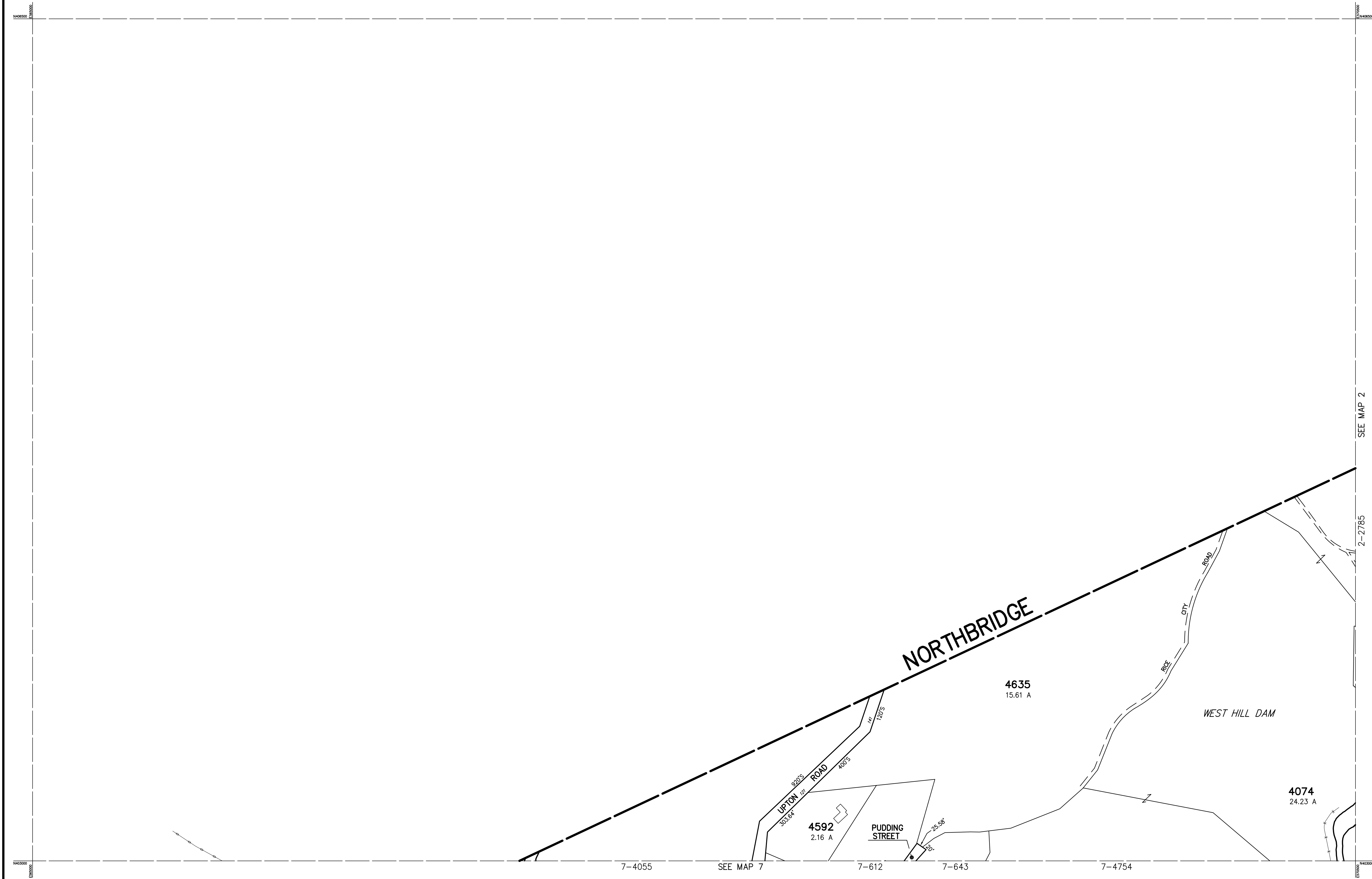
REVISED TO :

PROPERTY MAPS

UXBRIDGE

MASSACHUSETTS

INDEX MAP



THIS MAP IS FOR ASSESSMENT PURPOSES. IT IS NOT VALID FOR LEGAL DESCRIPTION OR CONVEYANCE.

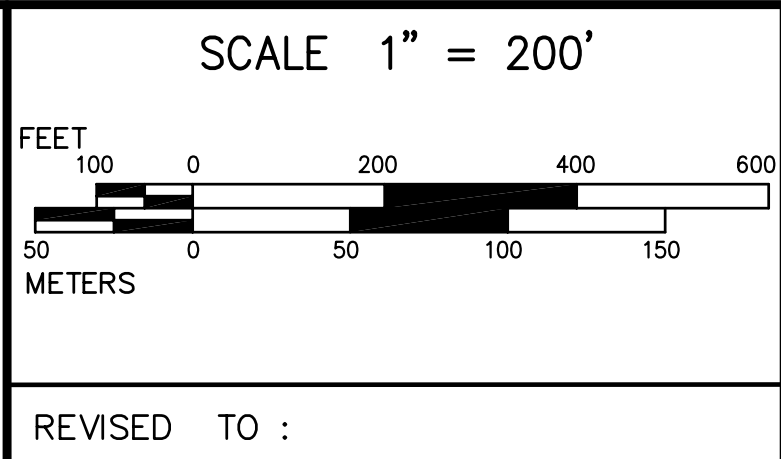
THE HORIZONTAL DATUM IS THE MASSACHUSETTS STATE PLANE COORDINATE SYSTEM, NAD 83.

ORIGINAL PROPERTY MAPS WERE PREPARED BY STONE & WEBSTER ENGINEERING CORP., BOSTON, MASSACHUSETTS, FROM AERIAL PHOTOGRAPHY DATED DECEMBER, 1986 AND PLANIMETRIC MAPPING PREPARED BY GEOD CORP., RIDGE, NEW JERSEY.

MAPS ARE REVISED AND REPRINTED BY CARTOGRAPHIC ASSOCIATES, INC.

DIGITIZED IN 2005 BY
CARTOGRAPHIC ASSOC. INC.
 PROFESSIONAL GIS CONSULTANTS
 MUNICIPAL MAPPING - GIS - PUBLIC WORKS INFORMATION MANAGEMENT
 11 PLEASANT STREET, LITTLETON, NEW HAMPSHIRE 03561
 (603)444-6768 - 1(800)322-4540 - FAX (603)444-1366 - WWW.CAI-INFO.COM

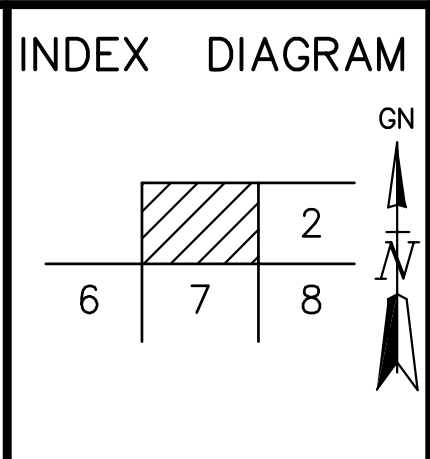
LEGEND	
PARCEL NUMBER	2222
PARCEL AREA - ACRES	A
PARCEL AREA - SQUARE FEET	F
RECORD DIMENSION100'
SCALED DIMENSION100'S
MATCH LINE	-W-
WATER	-W-
EXEMPT PROPERTY	(E)
SUBDIVISION LOT NO.	(2)
HOUSE/STREET NUMBER	(2)
RIGHT OF WAY/ACCESS	R/W
COMMON OWNERSHIP	↔
WETLANDS	(W)



PROPERTY MAPS

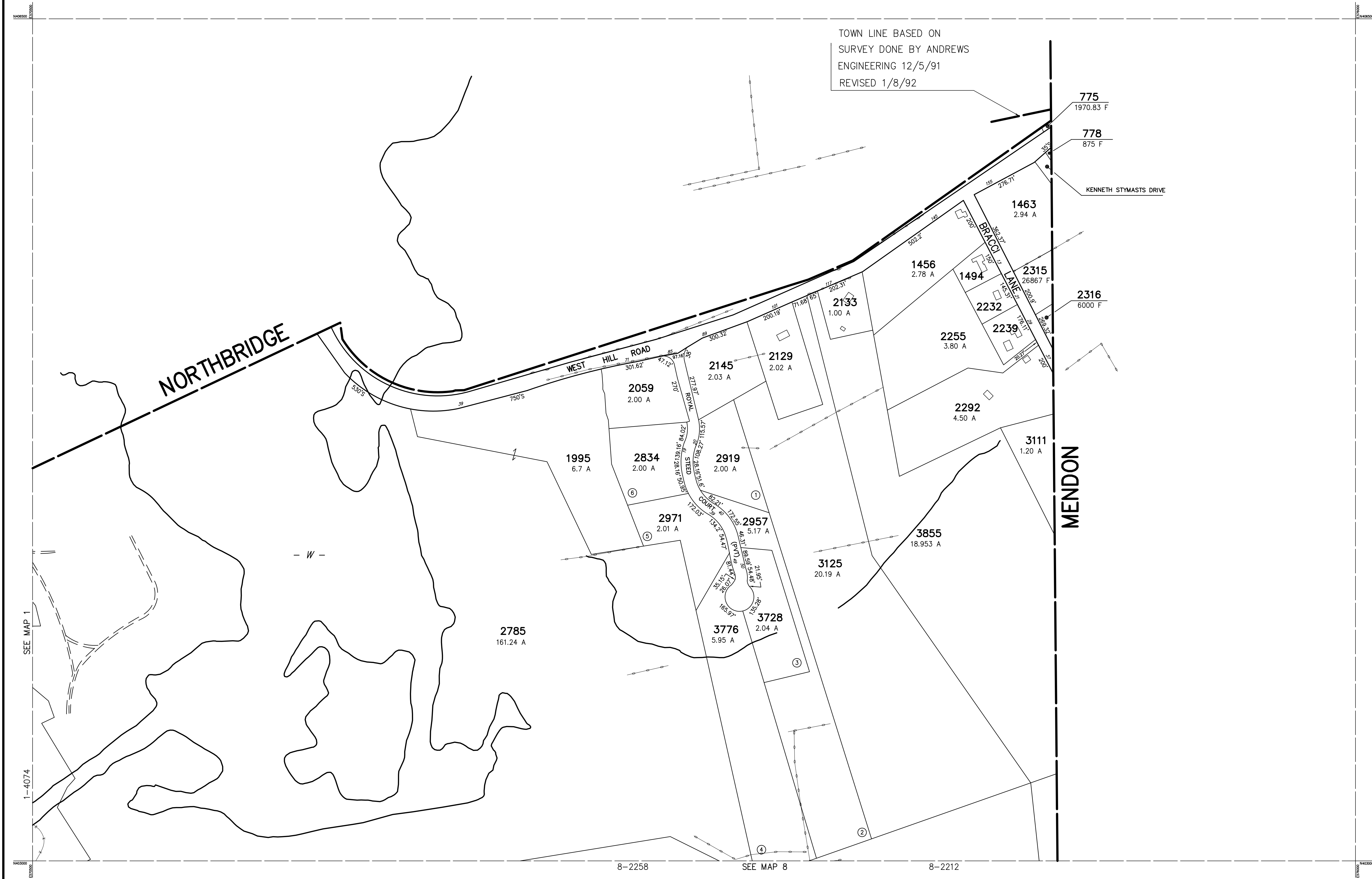
UXBRIDGE

MASSACHUSETTS



MAP NO.

1



PARCEL	AREA
1494	25500 F
2232	24702 F

THIS MAP IS FOR ASSESSMENT PURPOSES. IT IS NOT VALID FOR LEGAL DESCRIPTION OR CONVEYANCE.

THE HORIZONTAL DATUM IS THE MASSACHUSETTS STATE PLANE COORDINATE SYSTEM, NAD 83.

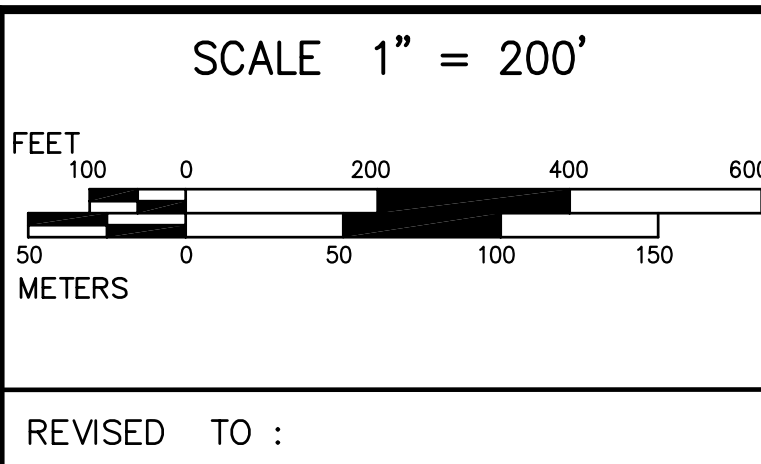
ORIGINAL PROPERTY MAPS WERE PREPARED BY STONE & WEBSTER ENGINEERING CORP., BOSTON, MASSACHUSETTS, FROM AERIAL PHOTOGRAPHY DATED DECEMBER, 1986 AND PLANIMETRIC MAPPING PREPARED BY GEOD CORP., RIDGE, NEW JERSEY.

MAPS ARE REVISED AND REPRINTED BY CARTOGRAPHIC ASSOCIATES, INC.

DIGITIZED IN 2005 BY
CARTOGRAPHIC ASSOC. INC.
 PROFESSIONAL GIS CONSULTANTS
 MUNICIPAL MAPPING - GIS - PUBLIC WORKS INFORMATION MANAGEMENT
 11 PLEASANT STREET, LITTLETON, NEW HAMPSHIRE 03561
 (603)444-6768 - 1(800)322-4540 - FAX (603)444-1366 - WWW.CAI-INFO.COM

LEGEND

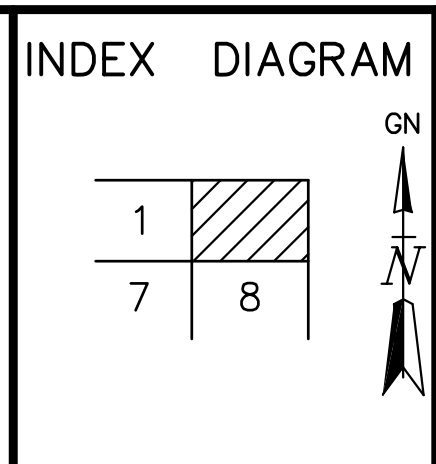
PARCEL NUMBER	2222	EXEMPT PROPERTY	(E)
PARCEL AREA - ACRES	A	SUBDIVISION LOT NO.	(2)
PARCEL AREA - SQUARE FEET	F	HOUSE/STREET NUMBER	(2)
RECORD DIMENSION100'	RIGHT OF WAY/ACCESS	R/W
SCALED DIMENSION100'S	COMMON OWNERSHIP	↔
MATCH LINE	---	WETLANDS	W
WATER	-W-		



PROPERTY MAPS

UXBRIDGE

MASSACHUSETTS

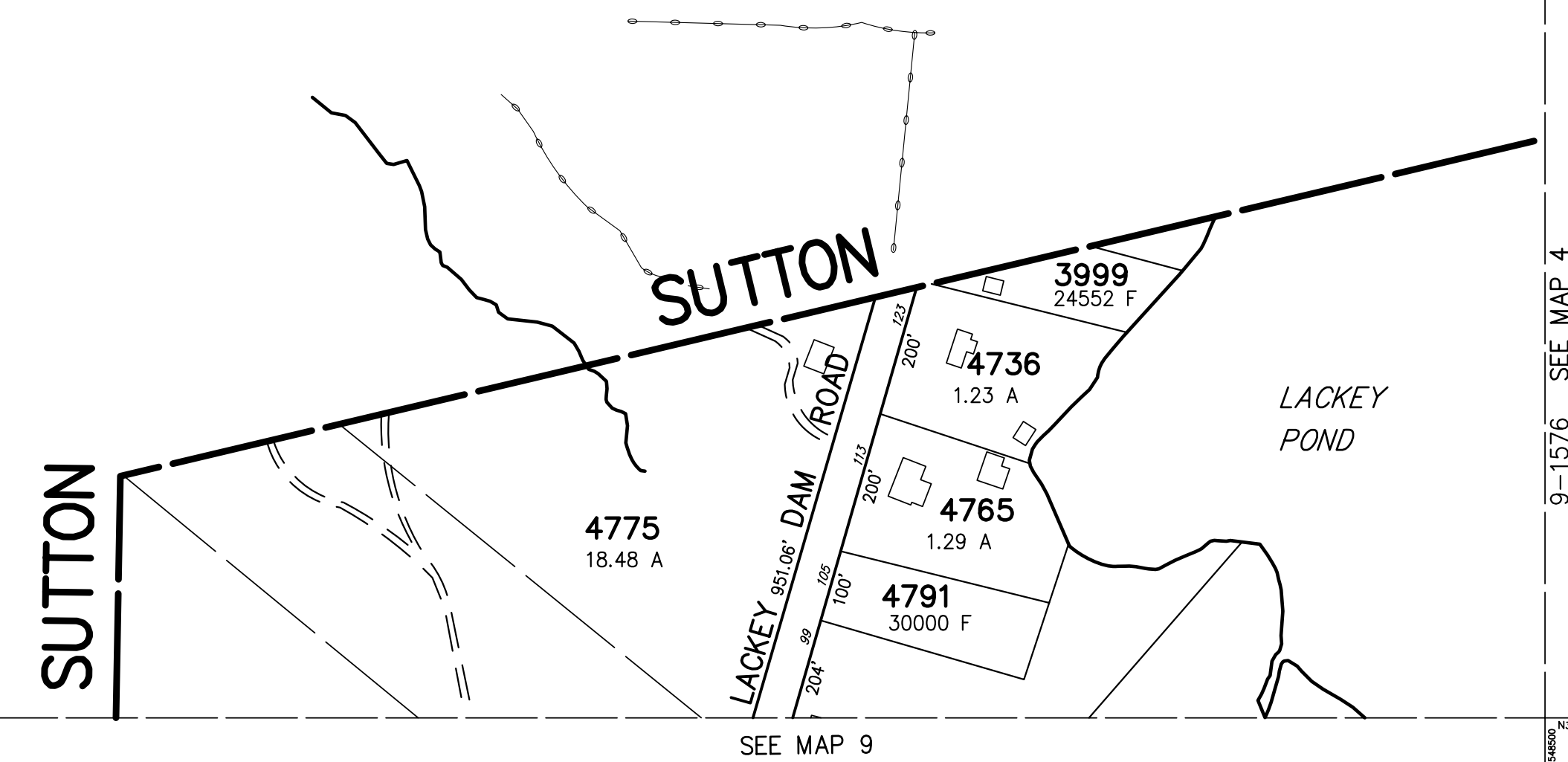


MAP NO.

2

1439500 1439500
1439500 1439500

1440500 1440500
1440500 1440500



THIS MAP IS FOR ASSESSMENT PURPOSES. IT IS NOT VALID FOR LEGAL DESCRIPTION OR CONVEYANCE.

THE HORIZONTAL DATUM IS THE MASSACHUSETTS STATE PLANE COORDINATE SYSTEM, NAD 83.

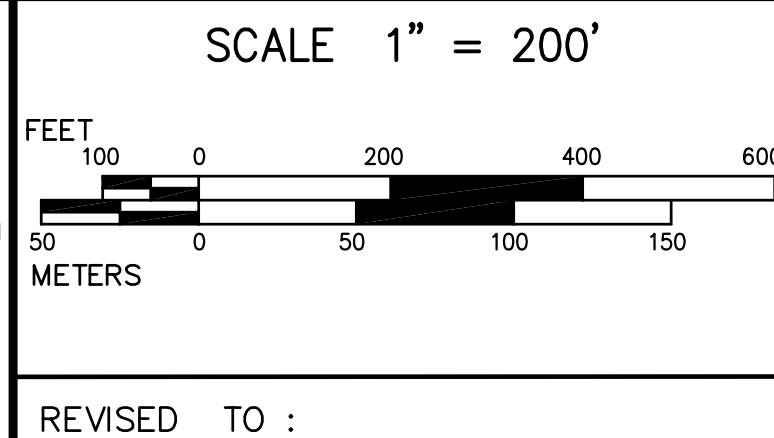
ORIGINAL PROPERTY MAPS WERE PREPARED BY STONE & WEBSTER ENGINEERING CORP., BOSTON, MASSACHUSETTS, FROM AERIAL PHOTOGRAPHY DATED DECEMBER, 1986 AND PLANIMETRIC MAPPING PREPARED BY GEOD CORP., RIDGE, NEW JERSEY.

MAPS ARE REVISED AND REPRINTED BY CARTOGRAPHIC ASSOCIATES, INC.

DIGITIZED IN 2005 BY
CARTOGRAPHIC ASSOC. INC.
 PROFESSIONAL GIS CONSULTANTS
 MUNICIPAL MAPPING - GIS - PUBLIC WORKS INFORMATION MANAGEMENT
 11 PLEASANT STREET, LITTLETON, NEW HAMPSHIRE 03561
 (603)444-6768 - 1(800)322-4540 - FAX (603)444-1366 - WWW.CAI-INFO.COM

LEGEND

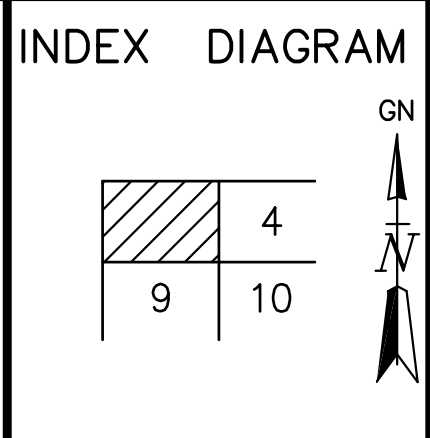
PARCEL NUMBER 2222	EXEMPT PROPERTY (E)
PARCEL AREA - ACRES A	SUBDIVISION LOT NO. (2)
PARCEL AREA - SQUARE FEET F	HOUSE/STREET NUMBER (2)
RECORD DIMENSION 100'	RIGHT OF WAY/ACCESS RW
SCALED DIMENSION 100'S	COMMON OWNERSHIP >
MATCH LINE - - - - -	WETLANDS [Symbol]
WATER [Symbol]	



PROPERTY MAPS

UXBRIDGE

MASSACHUSETTS

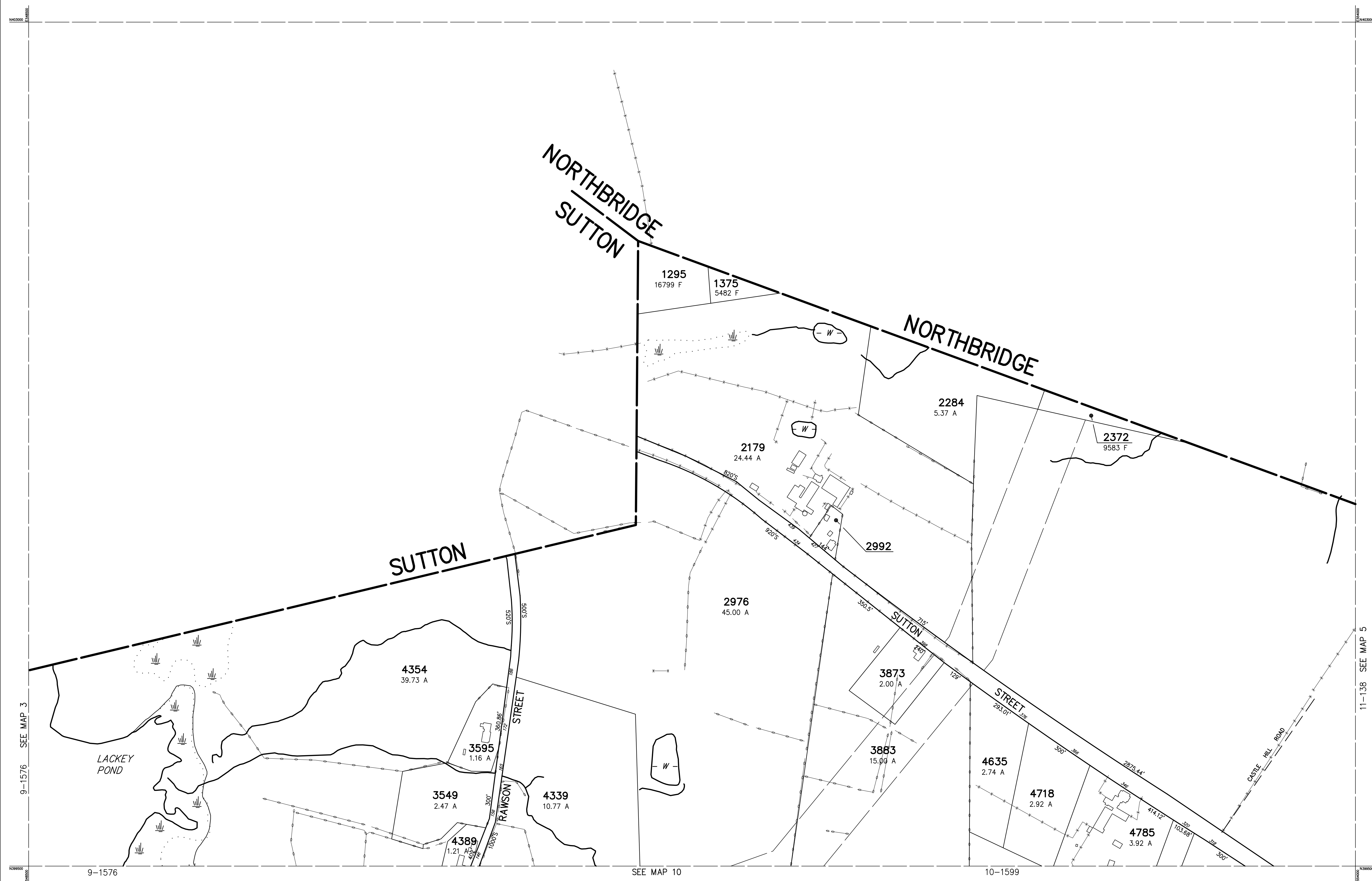


MAP NO.

3

PARCEL AREA

2992	15580 F
------	---------



THIS MAP IS FOR ASSESSMENT PURPOSES. IT IS NOT VALID FOR LEGAL DESCRIPTION OR CONVEYANCE.

THE HORIZONTAL DATUM IS THE MASSACHUSETTS STATE PLANE COORDINATE SYSTEM, NAD 83.

ORIGINAL PROPERTY MAPS WERE PREPARED BY STONE & WEBSTER ENGINEERING CORP., BOSTON, MASSACHUSETTS, FROM AERIAL PHOTOGRAPHY DATED DECEMBER, 1986 AND PLANIMETRIC MAPPING PREPARED BY GEOD CORP., RIDGE, NEW JERSEY.

MAPS ARE REVISED AND REPRINTED BY CARTOGRAPHIC ASSOCIATES, INC.

DIGITIZED IN 2005 BY

CARTOGRAPHIC ASSOC. INC.

PROFESSIONAL GIS CONSULTANTS

MUNICIPAL MAPPING - GIS - PUBLIC WORKS INFORMATION MANAGEMENT

11 PLEASANT STREET, LITTLETON, NEW HAMPSHIRE 03561

(603)444-6768 - 1(800)322-4540 - FAX (603)444-1366 - WWW.CAI-INFO.COM

LEGEND

PARCEL NUMBER 2222

PARCEL AREA - ACRES A

PARCEL AREA - SQUARE FEET F

RECORD DIMENSION 100'

SCALED DIMENSION 100'S

MATCH LINE

WATER

EXEMPT PROPERTY

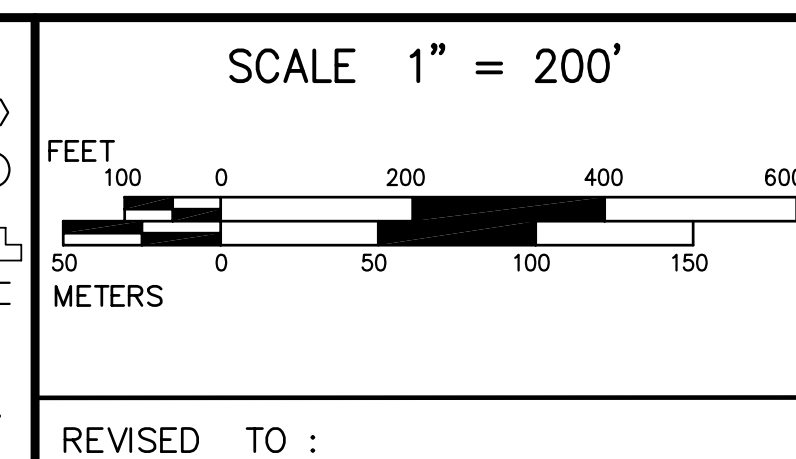
SUBDIVISION LOT NO.

HOUSE/STREET NUMBER

RIGHT OF WAY/ACCESS

COMMON OWNERSHIP

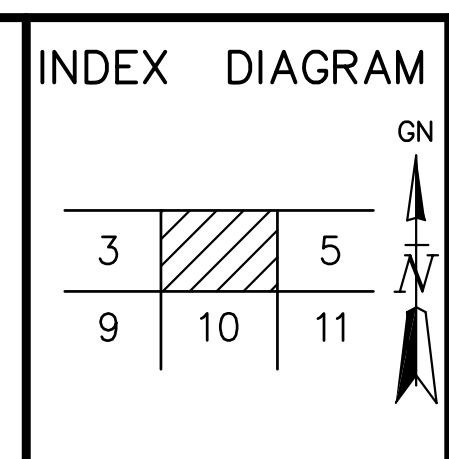
WETLANDS



PROPERTY MAPS

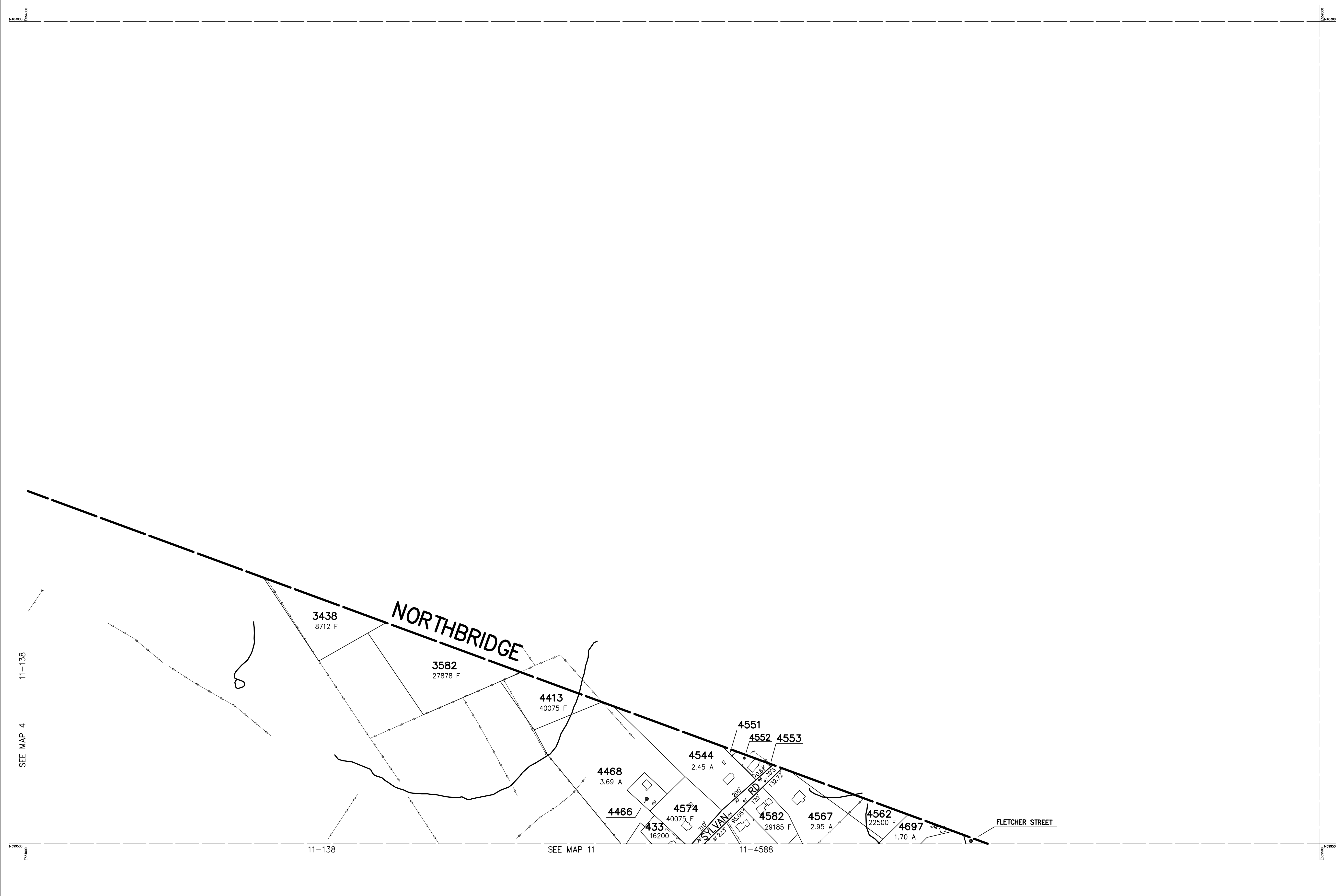
UXBRIDGE

MASSACHUSETTS



MAP NO.

4



PARCEL	AREA
4466	13500 F
4551	2178 F
4552	9583 F
4553	870 F

THIS MAP IS FOR ASSESSMENT PURPOSES. IT IS NOT VALID FOR LEGAL DESCRIPTION OR CONVEYANCE.

THE HORIZONTAL DATUM IS THE MASSACHUSETTS STATE PLANE COORDINATE SYSTEM, NAD 83.

ORIGINAL PROPERTY MAPS WERE PREPARED BY STONE & WEBSTER ENGINEERING CORP., BOSTON, MASSACHUSETTS, FROM AERIAL PHOTOGRAPHY DATED DECEMBER, 1986 AND PLANIMETRIC MAPPING PREPARED BY GEOD CORP., RIDGE, NEW JERSEY.

MAPS ARE REVISED AND REPRINTED BY CARTOGRAPHIC ASSOCIATES, INC.

DIGITIZED IN 2005 BY
CARTOGRAPHIC ASSOC. INC.
 PROFESSIONAL GIS CONSULTANTS
 MUNICIPAL MAPPING - GIS - PUBLIC WORKS INFORMATION MANAGEMENT
 11 PLEASANT STREET, LITTLETON, NEW HAMPSHIRE 03561
 (603)444-6768 - 1(800)322-4540 - FAX (603)444-1366 - WWW.CAI-INFO.COM

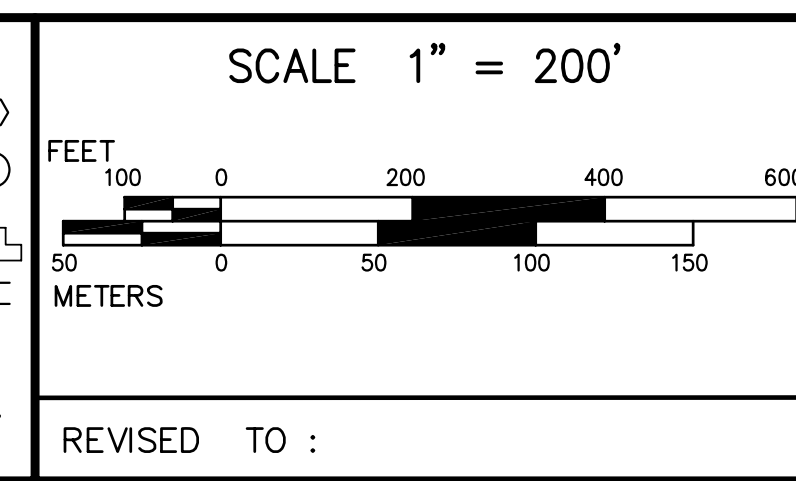
LEGEND

PARCEL NUMBER 2222
 PARCEL AREA - ACRES A
 PARCEL AREA - SQUARE FEET F
 RECORD DIMENSION 100'
 SCALED DIMENSION 100'S
 MATCH LINE

EXEMPT PROPERTY (E)
 SUBDIVISION LOT NO. (2)
 HOUSE/STREET NUMBER []
 RIGHT OF WAY/ACCESS RW
 COMMON OWNERSHIP

WETLANDS

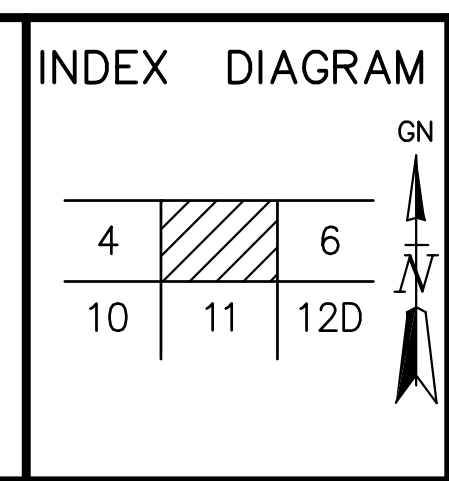
WATER -W-



PROPERTY MAPS

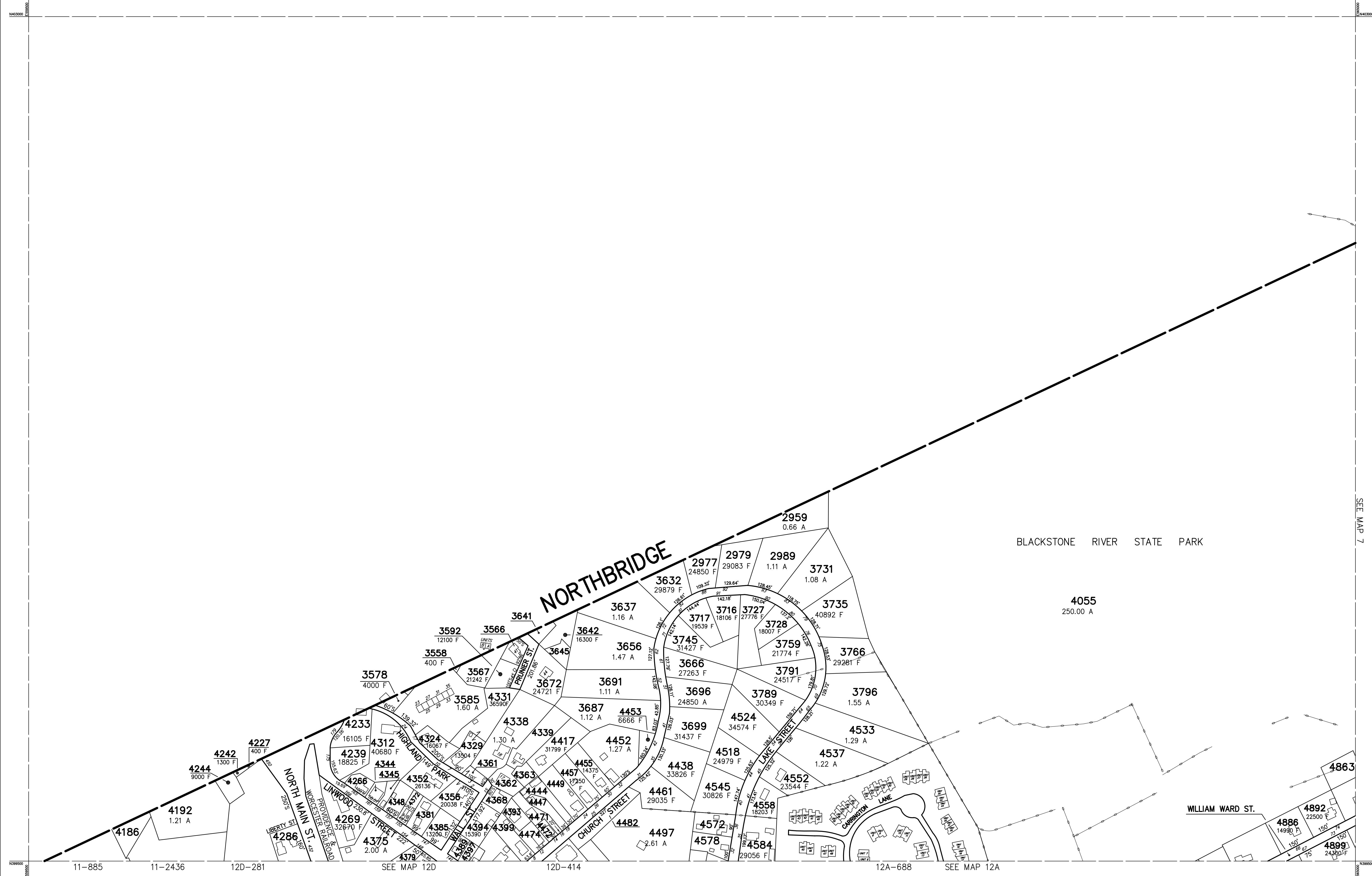
UXBRIDGE

MASSACHUSETTS



MAP NO.

5



PARCEL	AREA
3566	10019 F
3641	600 F
3645	7000 F
4186	10890 F
4266	7000 F
4339	16117 F
4344	4975 F
4345	3437 F
4348	7453 F
4361	5227 F
4362	7429 F
4363	6193 F
4368	1823 F
4372	6678 F
4379	7480 F
4381	13460 F
4389	4523 F
4393	7990 F
4397	3872 F
4399	13295 F
4444	10576 F
4447	8872 F
4449	16200 F
4471	9606 F
4472	4416 F
4474	8284 F
4482	17325 F
4572	12632 F
4578	13504 F
4863	22500 F

THIS MAP IS FOR ASSESSMENT PURPOSES. IT IS NOT VALID FOR LEGAL DESCRIPTION OR CONVEYANCE.

THE HORIZONTAL DATUM IS THE MASSACHUSETTS STATE PLANE COORDINATE SYSTEM, NAD 83.

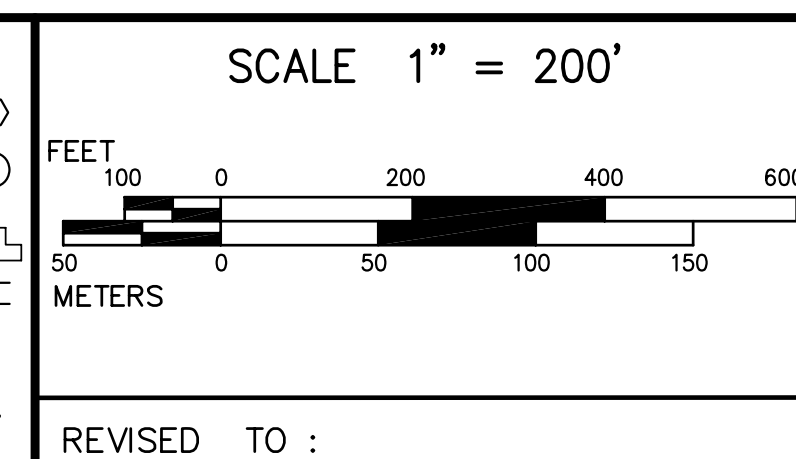
ORIGINAL PROPERTY MAPS WERE PREPARED BY STONE & WEBSTER ENGINEERING CORP., BOSTON, MASSACHUSETTS, FROM AERIAL PHOTOGRAPHY DATED DECEMBER, 1986 AND PLANIMETRIC MAPPING PREPARED BY GEOD CORP., RIDGE, NEW JERSEY.

MAPS ARE REVISED AND REPRINTED BY CARTOGRAPHIC ASSOCIATES, INC.

DIGITIZED IN 2005 BY
CARTOGRAPHIC ASSOC. INC.
 PROFESSIONAL GIS CONSULTANTS
 MUNICIPAL MAPPING - GIS - PUBLIC WORKS INFORMATION MANAGEMENT
 11 PLEASANT STREET, LITTLETON, NEW HAMPSHIRE 03561
 (603)444-6768 - (800)322-4540 - FAX (603)444-1366 - WWW.CAI-INFO.COM

LEGEND

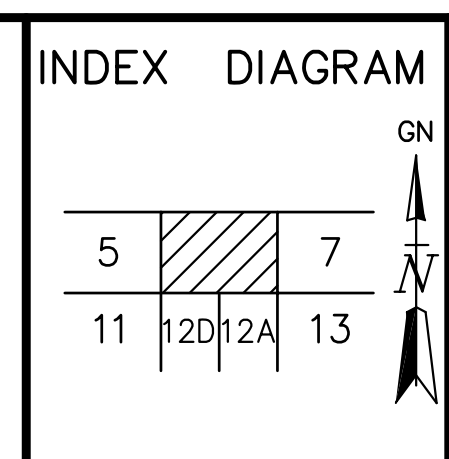
PARCEL NUMBER	2222	EXEMPT PROPERTY	(E)
PARCEL AREA - ACRES	A	SUBDIVISION LOT NO.	(2)
PARCEL AREA - SQUARE FEET	F	HOUSE/STREET NUMBER	(2)
RECORD DIMENSION100'	RIGHT OF WAY/ACCESS	R/W
SCALED DIMENSION100'S	COMMON OWNERSHIP	↔
MATCH LINE	---	WETLANDS	(W)
WATER	(W)		



PROPERTY MAPS

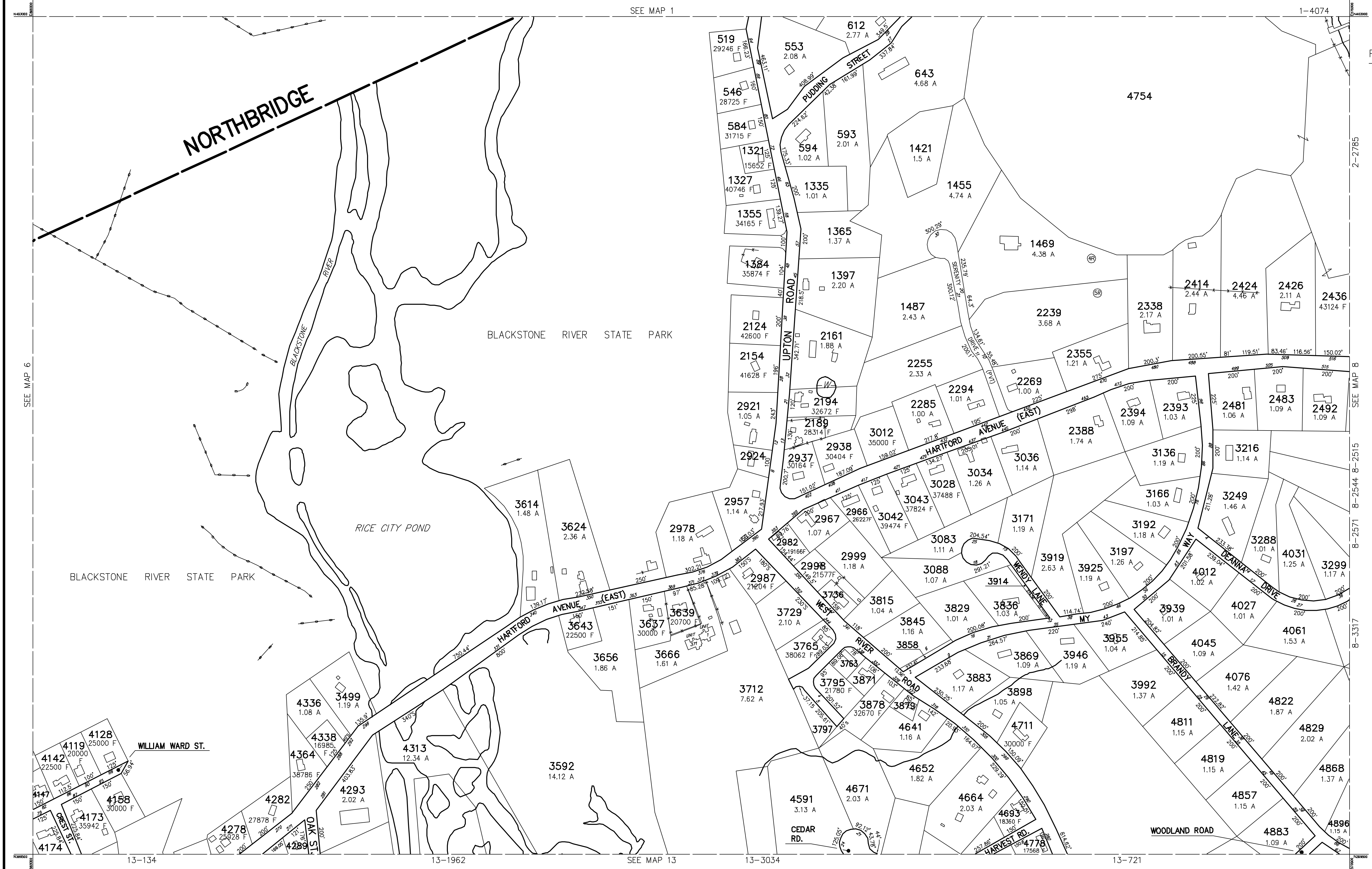
UXBRIDGE

MASSACHUSETTS



MAP NO.

6



PARCEL	AREA
2924	14244 F
3736	14810 F
3763	11900 F
3797	23522 F
3858	2844 F
3871	13165 F
3879	9292 F
3914	3035 F
4147	22500 F
4289	141810 F

THIS MAP IS FOR ASSESSMENT PURPOSES. IT IS NOT VALID FOR LEGAL DESCRIPTION OR CONVEYANCE.

THE HORIZONTAL DATUM IS THE MASSACHUSETTS STATE PLANE COORDINATE SYSTEM, NAD 83.

ORIGINAL PROPERTY MAPS WERE PREPARED BY STONE & WEBSTER ENGINEERING CORP., BOSTON, MASSACHUSETTS, FROM AERIAL PHOTOGRAPHY DATED DECEMBER, 1986 AND PLANIMETRIC MAPPING PREPARED BY GEOD CORP., RIDGE, NEW JERSEY.

MAPS ARE REVISED AND REPRINTED BY CARTOGRAPHIC ASSOCIATES, INC.

DIGITIZED IN 2005 BY
CARTOGRAPHIC ASSOC. INC.
 PROFESSIONAL GIS CONSULTANTS

MUNICIPAL MAPPING - GIS - PUBLIC WORKS INFORMATION MANAGEMENT
 11 PLEASANT STREET, LITTLETON, NEW HAMPSHIRE 03561
 (603)444-6768 - 1(800)322-4540 - FAX (603)444-1366 - WWW.CAI-INFO.COM

LEGEND

PARCEL NUMBER 2222
 PARCEL AREA - ACRES A
 PARCEL AREA - SQUARE FEET F
 RECORD DIMENSION 100'
 SCALED DIMENSION 100'S
 MATCH LINE

EXEMPT PROPERTY (E)
 SUBDIVISION LOT NO. (S)
 HOUSE/STREET NUMBER (H)
 RIGHT OF WAY/ACCESS (R)
 COMMON OWNERSHIP (C)
 WETLANDS (W)

SCALE 1" = 200'

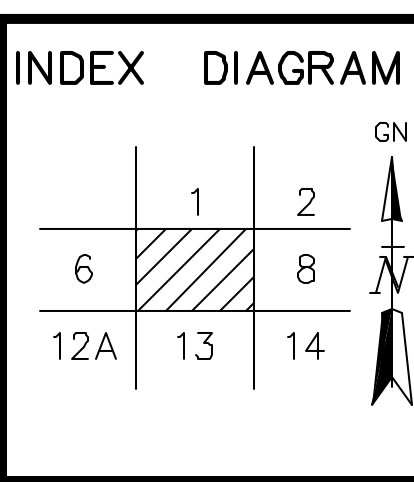
FEET 0 100 200 300 400 500 600
 METERS 0 50 100 150

REVISED TO :

PROPERTY MAPS

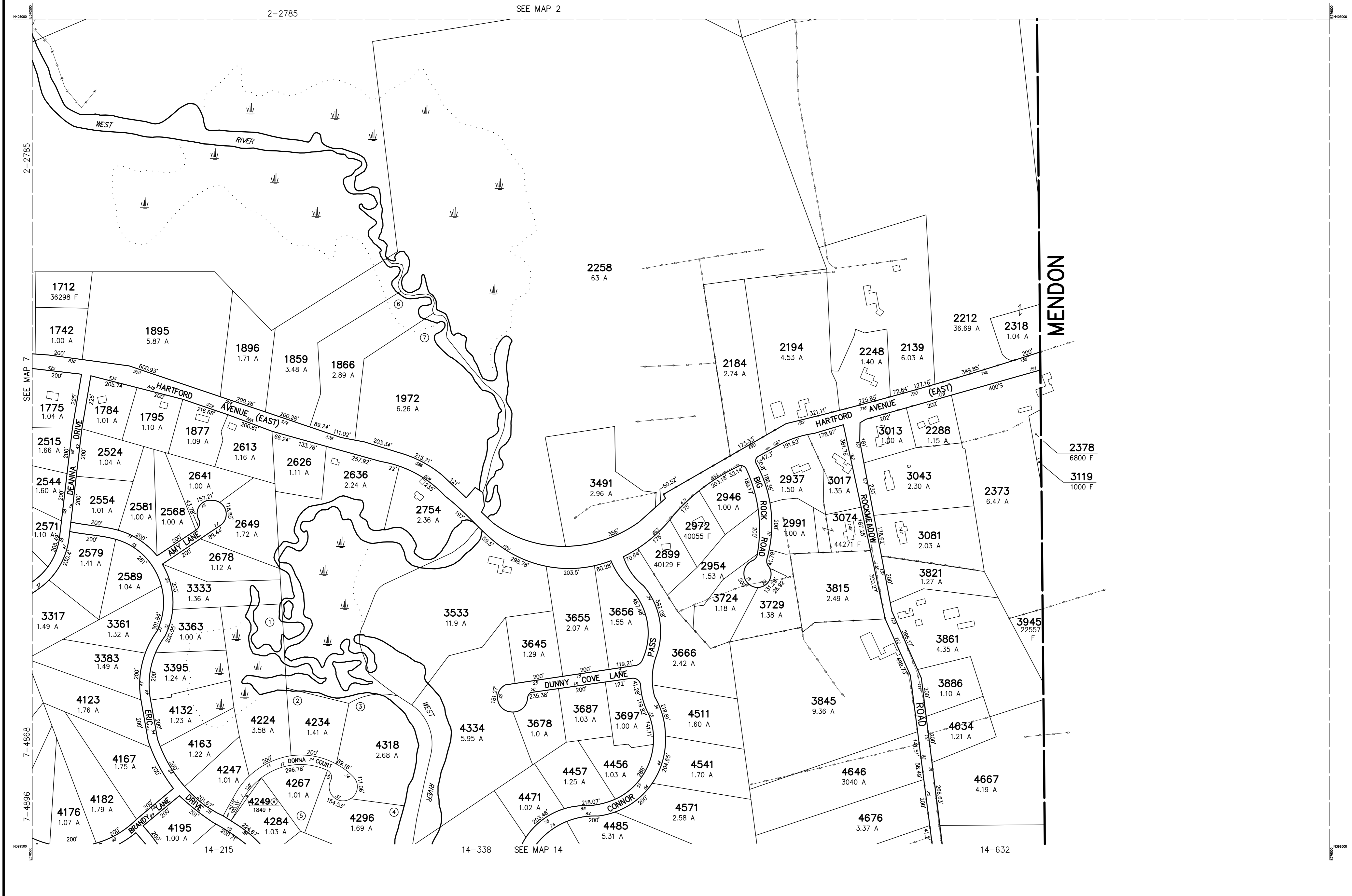
UXBRIDGE

MASSACHUSETTS



MAP NO.

7



THIS MAP IS FOR ASSESSMENT PURPOSES. IT IS NOT VALID FOR LEGAL DESCRIPTION OR CONVEYANCE.

THE HORIZONTAL DATUM IS THE MASSACHUSETTS STATE PLANE COORDINATE SYSTEM, NAD 83.

ORIGINAL PROPERTY MAPS WERE PREPARED BY STONE & WEBSTER ENGINEERING CORP., BOSTON, MASSACHUSETTS, FROM AERIAL PHOTOGRAPHY DATED DECEMBER, 1986 AND PLANIMETRIC MAPPING PREPARED BY GEOD CORP., RIDGE, NEW JERSEY.

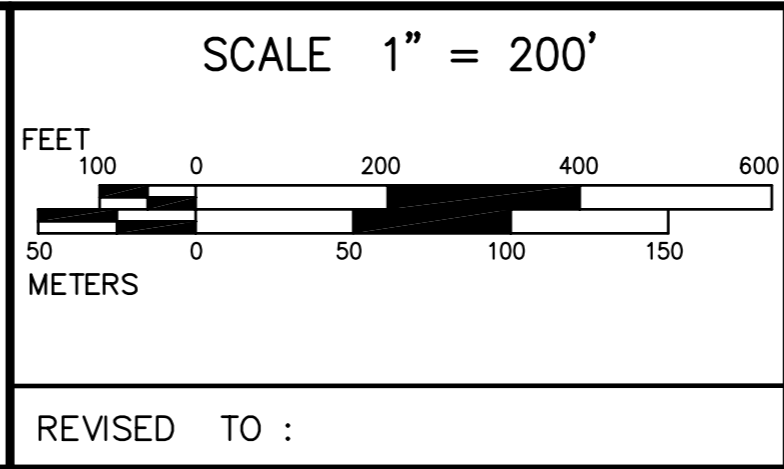
MAPS ARE REVISED AND REPRINTED BY CARTOGRAPHIC ASSOCIATES, INC.

DIGITIZED IN 2005 BY
CARTOGRAPHIC ASSOC. INC.
 PROFESSIONAL GIS CONSULTANTS

MUNICIPAL MAPPING - GIS - PUBLIC WORKS INFORMATION MANAGEMENT
 11 PLEASANT STREET, LITTLETON, NEW HAMPSHIRE 03561
 (603)444-6768 - 1(800)322-4540 - FAX (603)444-1366 - WWW.CAI-INFO.COM

LEGEND

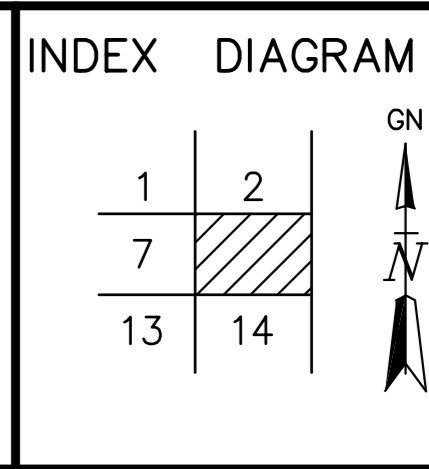
PARCEL NUMBER	2222	EXEMPT PROPERTY	Ⓢ
PARCEL AREA - ACRES	A	SUBDIVISION LOT NO.	②
PARCEL AREA - SQUARE FEET	F	HOUSE/STREET NUMBER	②
RECORD DIMENSION	100'	RIGHT OF WAY/ACCESS	— R/W —
SCALED DIMENSION	100'S	COMMON OWNERSHIP	—
MATCH LINE	—	WETLANDS	— W —
WATER	— W —		



PROPERTY MAPS

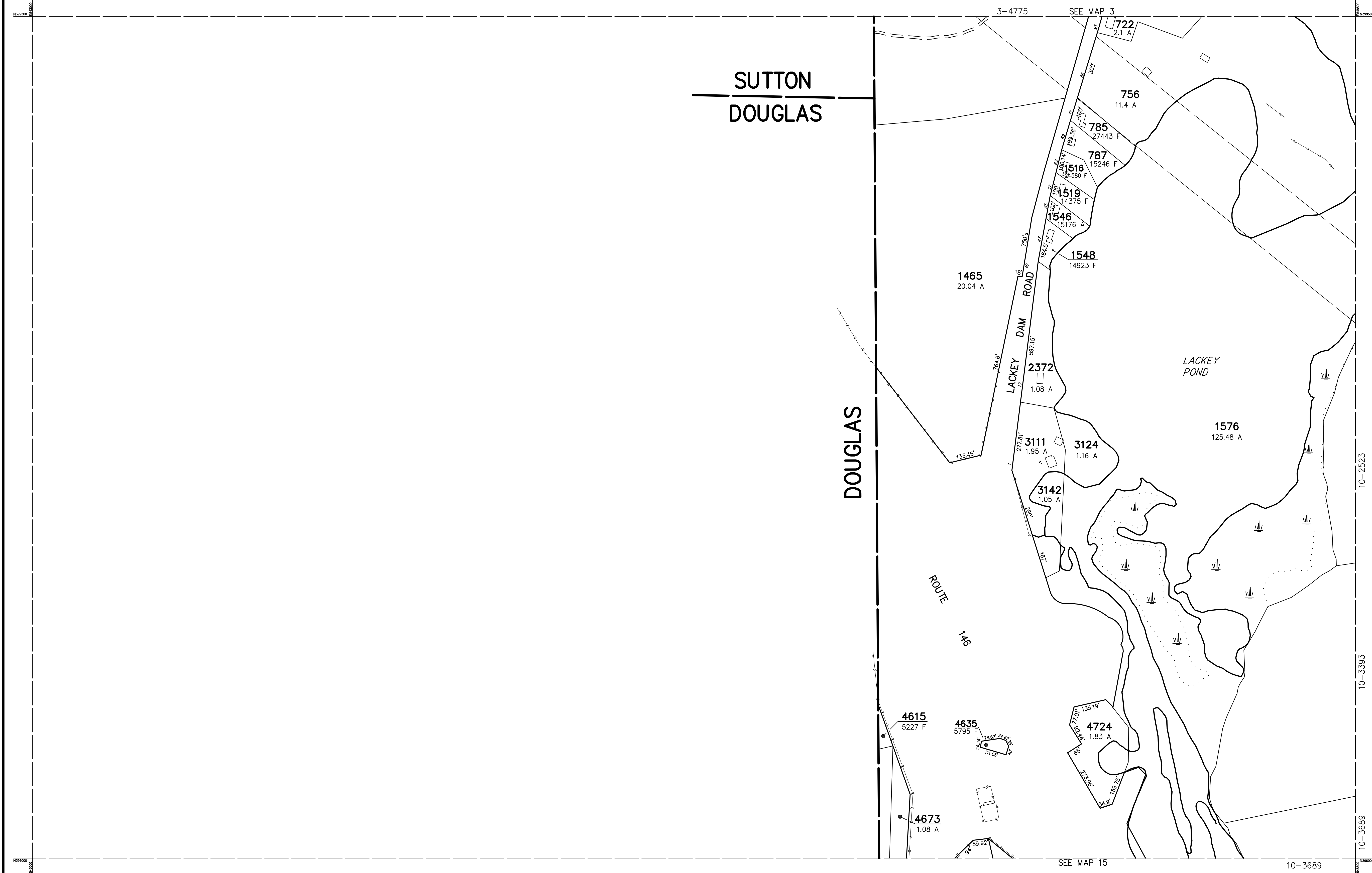
UXBRIDGE

MASSACHUSETTS



MAP NO.

8



THIS MAP IS FOR ASSESSMENT PURPOSES. IT IS NOT VALID FOR LEGAL DESCRIPTION OR CONVEYANCE.

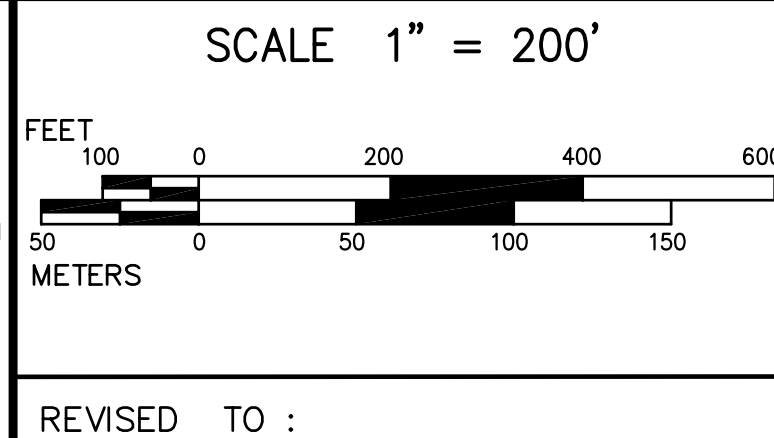
THE HORIZONTAL DATUM IS THE MASSACHUSETTS STATE PLANE COORDINATE SYSTEM, NAD 83.

ORIGINAL PROPERTY MAPS WERE PREPARED BY STONE & WEBSTER ENGINEERING CORP., BOSTON, MASSACHUSETTS, FROM AERIAL PHOTOGRAPHY DATED DECEMBER, 1986 AND PLANIMETRIC MAPPING PREPARED BY GEOD CORP., RIDGE, NEW JERSEY.

MAPS ARE REVISED AND REPRINTED BY CARTOGRAPHIC ASSOCIATES, INC.

DIGITIZED IN 2005 BY
CARTOGRAPHIC ASSOC. INC.
 PROFESSIONAL GIS CONSULTANTS
 MUNICIPAL MAPPING - GIS - PUBLIC WORKS INFORMATION MANAGEMENT
 11 PLEASANT STREET, LITTLETON, NEW HAMPSHIRE 03561
 (603)444-6768 - 1(800)322-4540 - FAX (603)444-1366 - WWW.CAI-INFO.COM

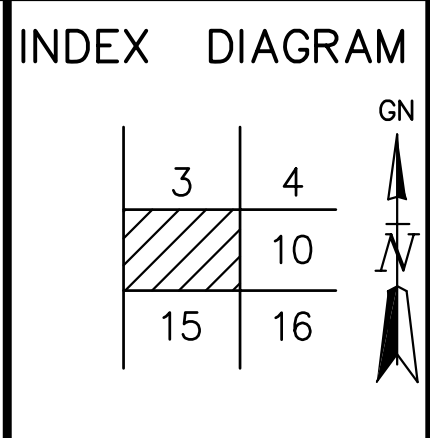
LEGEND	
PARCEL NUMBER	2222
PARCEL AREA - ACRES	A
PARCEL AREA - SQUARE FEET	F
RECORD DIMENSION100'
SCALED DIMENSION100'S
MATCH LINE	-W-
EXEMPT PROPERTY	(E)
SUBDIVISION LOT NO.	(2)
HOUSE/STREET NUMBER	(2)
RIGHT OF WAY/ACCESS	R/W
COMMON OWNERSHIP	↔
WETLANDS	(W)



PROPERTY MAPS

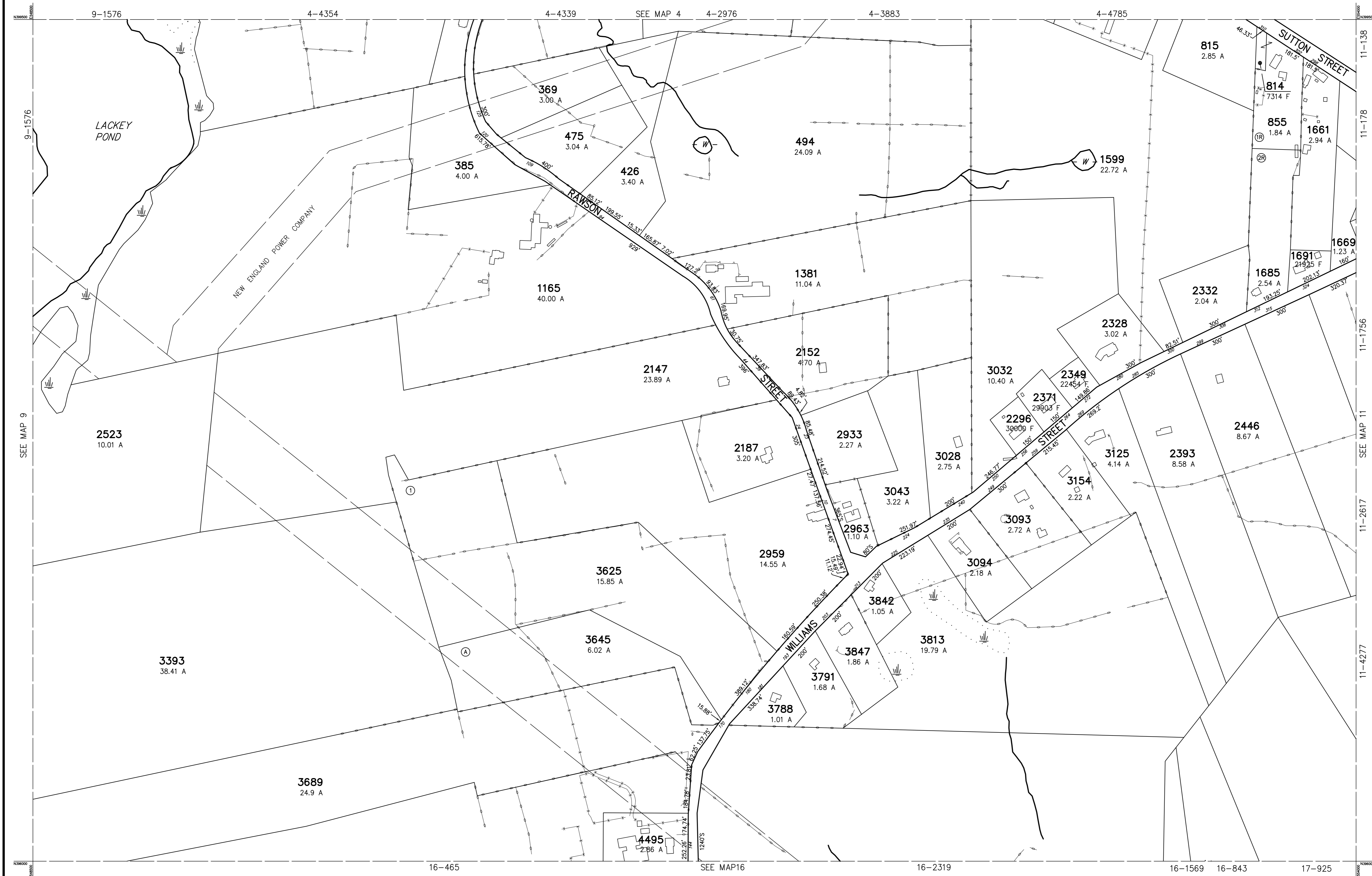
UXBRIDGE

MASSACHUSETTS



MAP NO.

9



THIS MAP IS FOR ASSESSMENT PURPOSES. IT IS NOT VALID FOR LEGAL DESCRIPTION OR CONVEYANCE.

THE HORIZONTAL DATUM IS THE MASSACHUSETTS STATE PLANE COORDINATE SYSTEM, NAD 83.

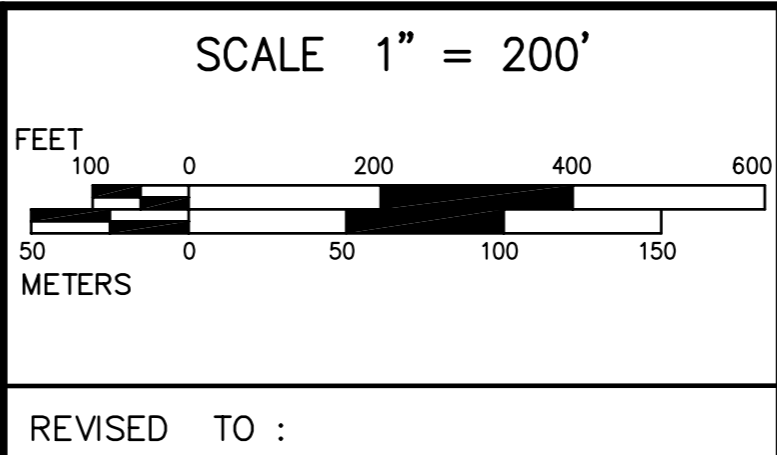
ORIGINAL PROPERTY MAPS WERE PREPARED BY STONE & WEBSTER ENGINEERING CORP., BOSTON, MASSACHUSETTS, FROM AERIAL PHOTOGRAPHY DATED DECEMBER, 1986 AND PLANIMETRIC MAPPING PREPARED BY GEOD CORP., RIDGE, NEW JERSEY.

MAPS ARE REVISED AND REPRINTED BY CARTOGRAPHIC ASSOCIATES, INC.

DIGITIZED IN 2005 BY
CARTOGRAPHIC ASSOC. INC.
 PROFESSIONAL GIS CONSULTANTS

MUNICIPAL MAPPING - GIS - PUBLIC WORKS INFORMATION MANAGEMENT
 11 PLEASANT STREET, LITTLETON, NEW HAMPSHIRE 03561
 (603)444-6768 - 1(800)322-4540 - FAX (603)444-1366 - WWW.CAI-INFO.COM

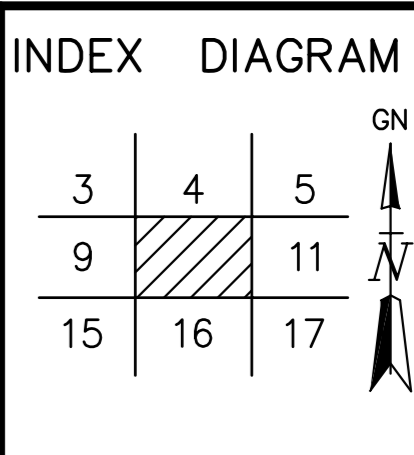
LEGEND	
PARCEL NUMBER	2222
PARCEL AREA - ACRES	A
PARCEL AREA - SQUARE FEET	F
RECORD DIMENSION	100'
SCALED DIMENSION	100'S
MATCH LINE	
WATER	
EXEMPT PROPERTY	
SUBDIVISION LOT NO.	
HOUSE/STREET NUMBER	
RIGHT OF WAY/ACCESS	
COMMON OWNERSHIP	
WETLANDS	



PROPERTY MAPS

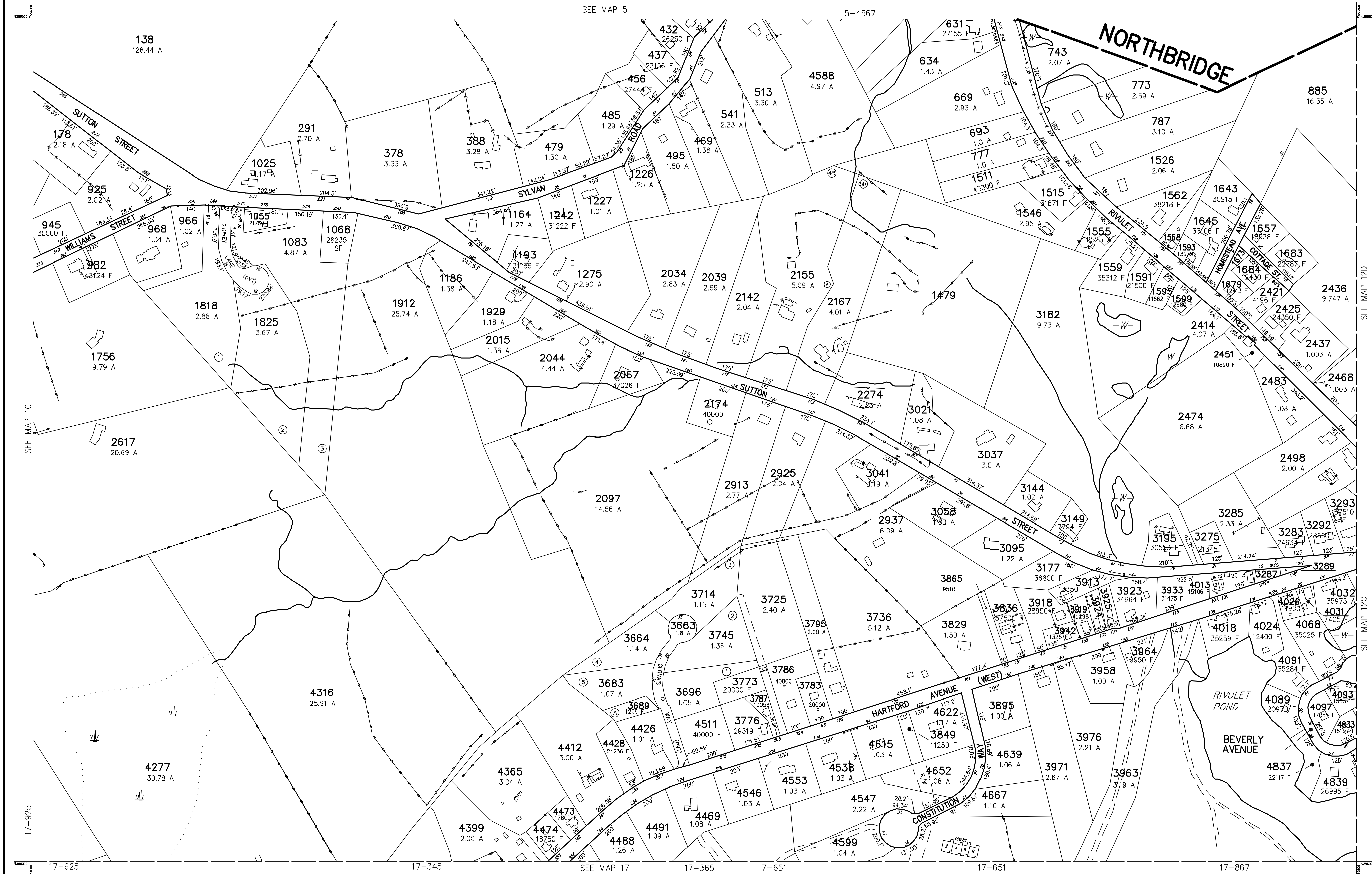
UXBRIDGE

MASSACHUSETTS



MAP NO.

10



PARCEL	AREA
1568	16205 F
1673	3000 F
3287	22651 F
3289	6534 F
3924	8911 F
3925	9148 F

THIS MAP IS FOR ASSESSMENT PURPOSES. IT IS NOT VALID FOR LEGAL DESCRIPTION OR CONVEYANCE.

THE HORIZONTAL DATUM IS THE MASSACHUSETTS STATE PLANE COORDINATE SYSTEM, NAD 83.

ORIGINAL PROPERTY MAPS WERE PREPARED BY STONE & WEBSTER ENGINEERING CORP., BOSTON, MASSACHUSETTS, FROM AERIAL PHOTOGRAPHY DATED DECEMBER, 1986 AND PLANIMETRIC MAPPING PREPARED BY GEOD CORP., RIDGE, NEW JERSEY.

MAPS ARE REVISED AND REPRINTED BY CARTOGRAPHIC ASSOCIATES, INC.

DIGITIZED IN 2005 BY
CARTOGRAPHIC ASSOC. INC.
 PROFESSIONAL GIS CONSULTANTS

MUNICIPAL MAPPING - GIS - PUBLIC WORKS INFORMATION MANAGEMENT
 11 PLEASANT STREET, LITTLETON, NEW HAMPSHIRE 03561
 (603)444-6768 - 1(800)322-4540 - FAX (603)444-1366 - WWW.CAI-INFO.COM

LEGEND

PARCEL NUMBER	2222	EXEMPT PROPERTY	Ⓞ
PARCEL AREA - ACRES	A	SUBDIVISION LOT NO.	Ⓜ
PARCEL AREA - SQUARE FEET	F	HOUSE/STREET NUMBER	2
RECORD DIMENSION	100'	RIGHT OF WAY/ACCESS	— R/W —
SCALED DIMENSION	100'S	COMMON OWNERSHIP	—
MATCH LINE	—	WETLANDS	— W —

SCALE 1" = 200'

FEET 0 100 200 300 400 500 600

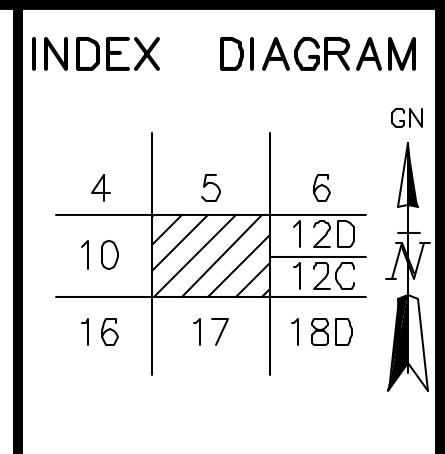
METERS 0 50 100 150

REVISED TO :

PROPERTY MAPS

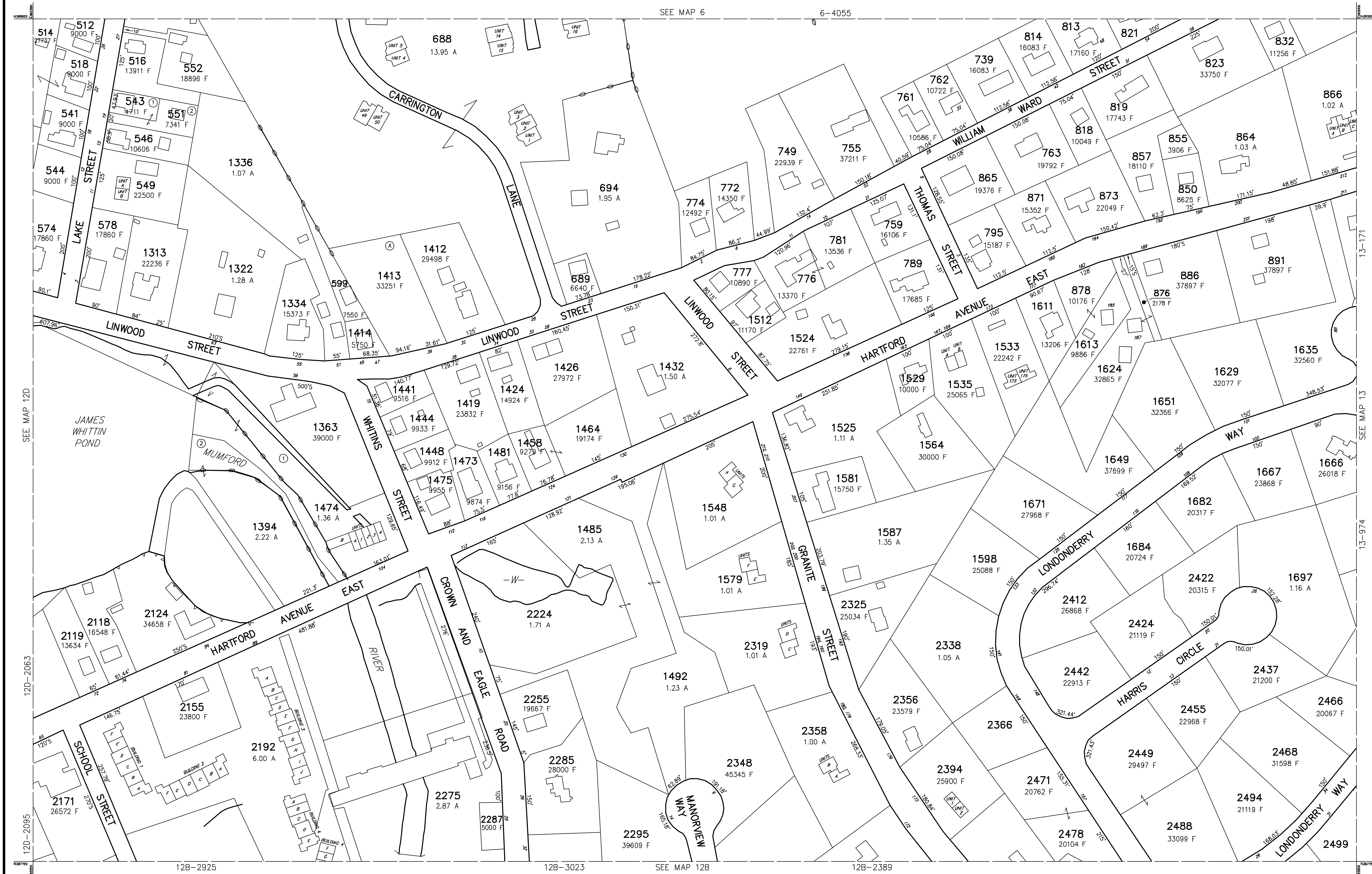
UXBRIDGE

MASSACHUSETTS



MAP NO.

11



THIS MAP IS FOR ASSESSMENT PURPOSES. IT IS NOT VALID FOR LEGAL DESCRIPTION OR CONVEYANCE.

THE HORIZONTAL DATUM IS THE MASSACHUSETTS STATE PLANE COORDINATE SYSTEM, NAD 83.

ORIGINAL PROPERTY MAPS WERE PREPARED BY STONE & WEBSTER ENGINEERING CORP., BOSTON, MASSACHUSETTS, FROM AERIAL PHOTOGRAPHY DATED DECEMBER, 1986 AND PLANIMETRIC MAPPING PREPARED BY GEOD CORP., RIDGE, NEW JERSEY.

MAPS ARE REVISED AND REPRINTED BY CARTOGRAPHIC ASSOCIATES, INC.

DIGITIZED IN 2005 BY
CARTOGRAPHIC ASSOC. INC.
 PROFESSIONAL GIS CONSULTANTS

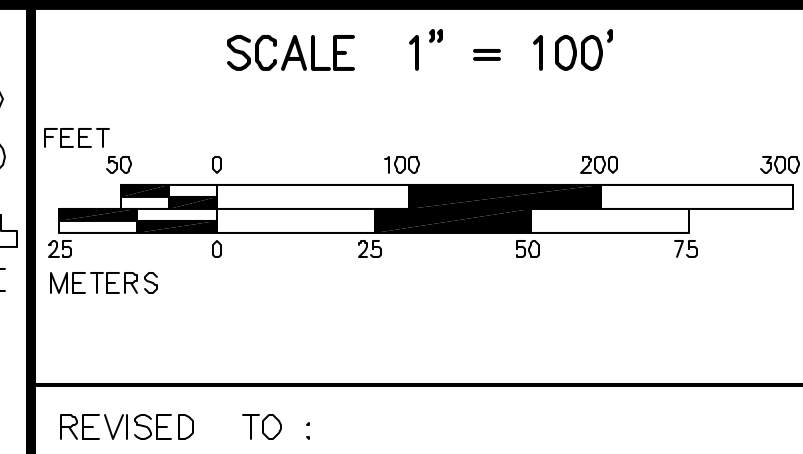
MUNICIPAL MAPPING - GIS - PUBLIC WORKS INFORMATION MANAGEMENT
 11 PLEASANT STREET, LITTLETON, NEW HAMPSHIRE 03561
 (603)444-6768 - 1(800)322-4540 - FAX (603)444-1366 - WWW.CAI-INFO.COM

LEGEND

PARCEL NUMBER 2222
 PARCEL AREA - ACRES A
 PARCEL AREA - SQUARE FEET F
 RECORD DIMENSION 100'
 SCALED DIMENSION 100'S
 MATCH LINE

WATER

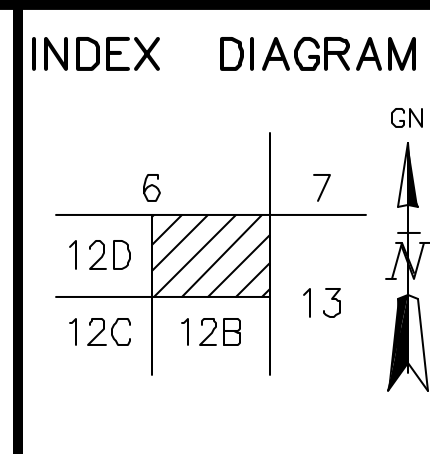
EXEMPT PROPERTY (E)
 SUBDIVISION LOT NO. (S)
 HOUSE/STREET NUMBER (H)
 RIGHT OF WAY/ACCESS (R)
 COMMON OWNERSHIP (C)
 WETLANDS (W)



PROPERTY MAPS

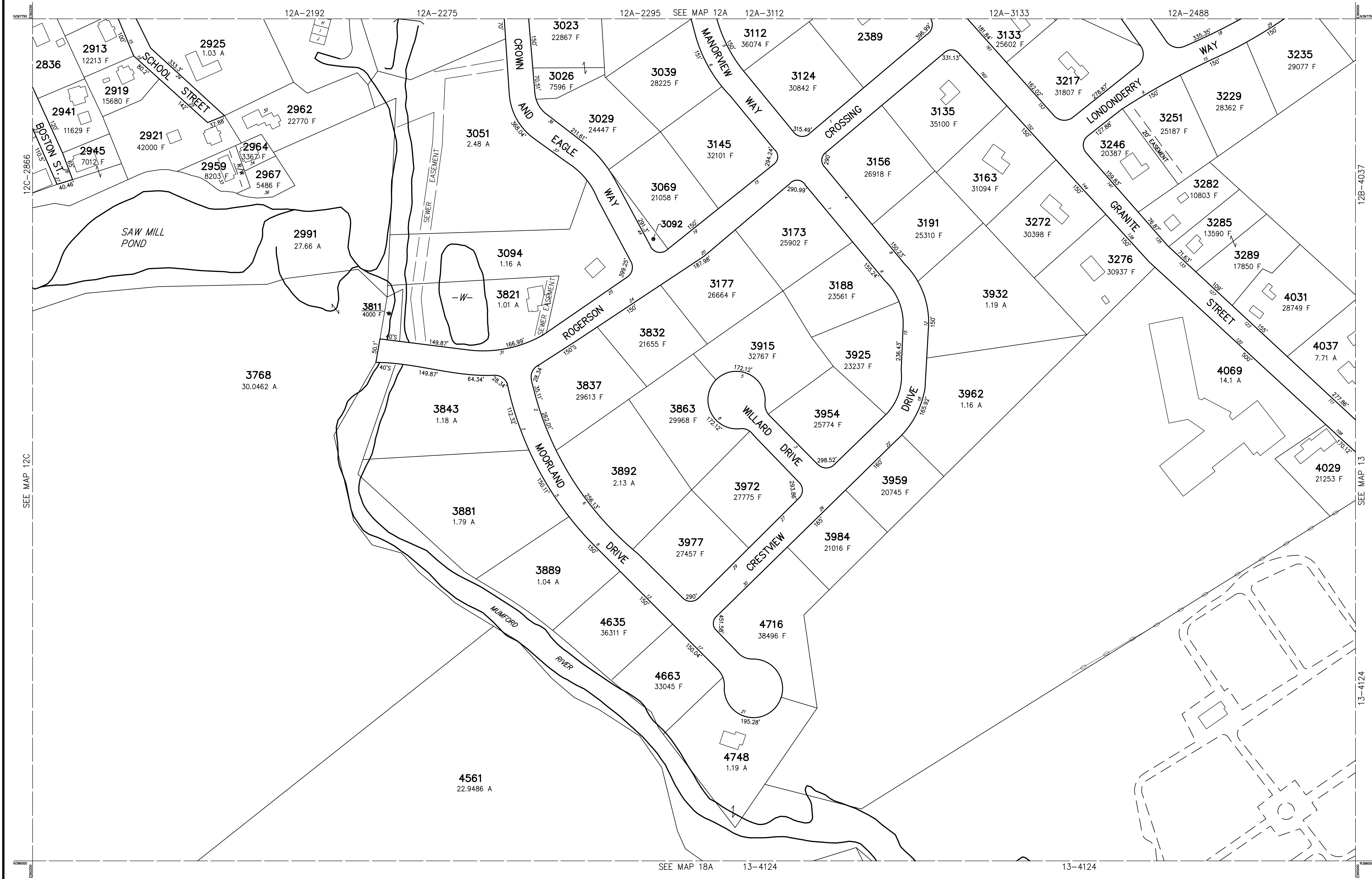
UXBRIDGE

MASSACHUSETTS



MAP NO.

12A



THIS MAP IS FOR ASSESSMENT PURPOSES. IT IS NOT VALID FOR LEGAL DESCRIPTION OR CONVEYANCE.

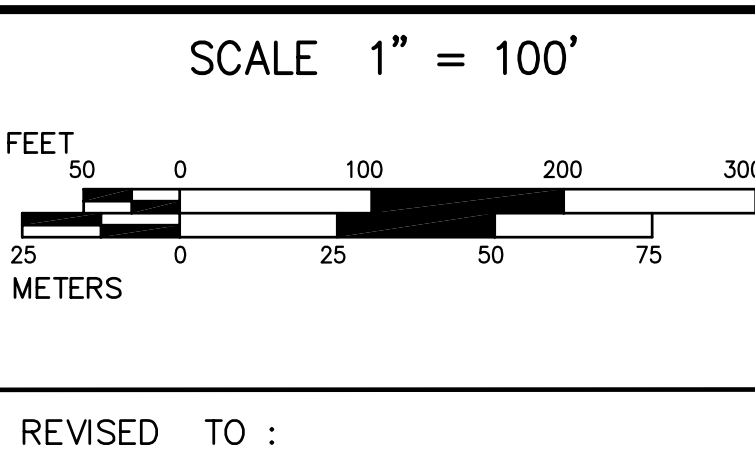
THE HORIZONTAL DATUM IS THE MASSACHUSETTS STATE PLANE COORDINATE SYSTEM, NAD 83.

ORIGINAL PROPERTY MAPS WERE PREPARED BY STONE & WEBSTER ENGINEERING CORP., BOSTON, MASSACHUSETTS, FROM AERIAL PHOTOGRAPHY DATED DECEMBER, 1986 AND PLANIMETRIC MAPPING PREPARED BY GEOD CORP., RIDGE, NEW JERSEY.

MAPS ARE REVISED AND REPRINTED BY CARTOGRAPHIC ASSOCIATES, INC.

DIGITIZED IN 2005 BY
CARTOGRAPHIC ASSOC. INC.
 PROFESSIONAL GIS CONSULTANTS
 MUNICIPAL MAPPING - GIS - PUBLIC WORKS INFORMATION MANAGEMENT
 11 PLEASANT STREET, LITTLETON, NEW HAMPSHIRE 03561
 (603)444-6768 - 1(800)322-4540 - FAX (603)444-1366 - WWW.CAI-INFO.COM

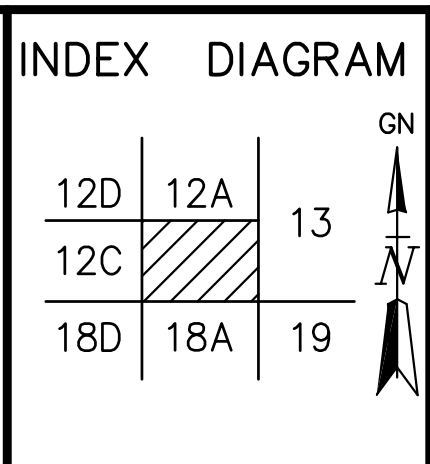
LEGEND	
PARCEL NUMBER	2222
PARCEL AREA - ACRES	A
PARCEL AREA - SQUARE FEET	F
RECORD DIMENSION	100'
SCALED DIMENSION	100'S
MATCH LINE	- - - - -
WATER	-W-
EXEMPT PROPERTY	(E)
SUBDIVISION LOT NO.	(2)
HOUSE/STREET NUMBER	(2)
RIGHT OF WAY/ACCESS	— RW —
COMMON OWNERSHIP	↔
WETLANDS	(W)



PROPERTY MAPS

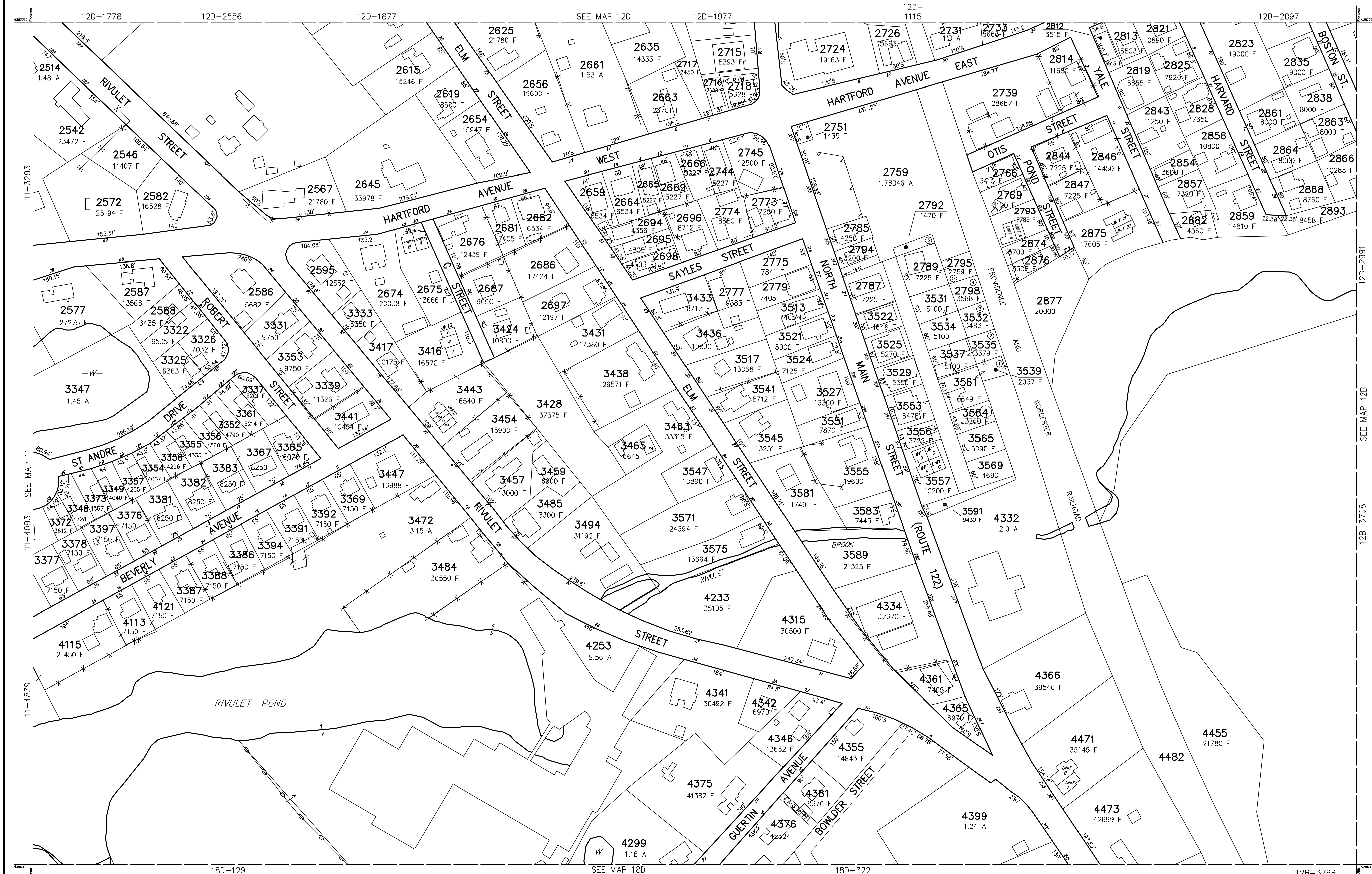
UXBRIDGE

MASSACHUSETTS



MAP NO.

12B



THIS MAP IS FOR ASSESSMENT PURPOSES. IT IS NOT VALID FOR LEGAL DESCRIPTION OR CONVEYANCE.

THE HORIZONTAL DATUM IS THE MASSACHUSETTS STATE PLANE COORDINATE SYSTEM, NAD 83.

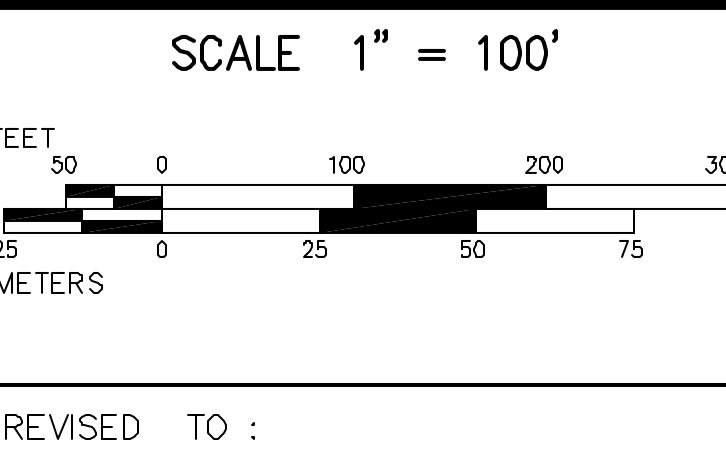
ORIGINAL PROPERTY MAPS WERE PREPARED BY STONE & WEBSTER ENGINEERING CORP., BOSTON, MASSACHUSETTS, FROM AERIAL PHOTOGRAPHY DATED DECEMBER, 1986 AND PLANIMETRIC MAPPING PREPARED BY GEOD CORP., RIDGE, NEW JERSEY.

MAPS ARE REVISED AND REPRINTED BY CARTOGRAPHIC ASSOCIATES, INC.

DIGITIZED IN 2005 BY
CARTOGRAPHIC ASSOC. INC.
 PROFESSIONAL GIS CONSULTANTS

MUNICIPAL MAPPING - GIS - PUBLIC WORKS INFORMATION MANAGEMENT
 11 PLEASANT STREET, LITTLETON, NEW HAMPSHIRE 03561
 (603)444-6768 - 1(800)322-4540 - FAX (603)444-1366 - WWW.CAI-INFO.COM

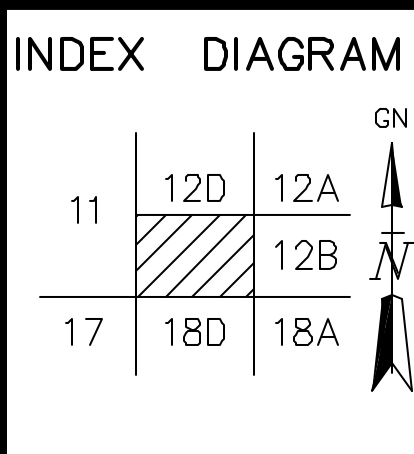
LEGEND	
PARCEL NUMBER 2222	EXEMPT PROPERTY (E)
PARCEL AREA - ACRES A	SUBDIVISION LOT NO. (L)
PARCEL AREA - SQUARE FEET F	HOUSE/STREET NUMBER []
RECORD DIMENSION 100'	RIGHT OF WAY/ACCESS []
SCALED DIMENSION 100'S	COMMON OWNERSHIP []
MATCH LINE []	WETLANDS []
WATER []	



PROPERTY MAPS

UXBRIDGE

MASSACHUSETTS



MAP NO.

12C



THIS MAP IS FOR ASSESSMENT PURPOSES. IT IS NOT VALID FOR LEGAL DESCRIPTION OR CONVEYANCE.

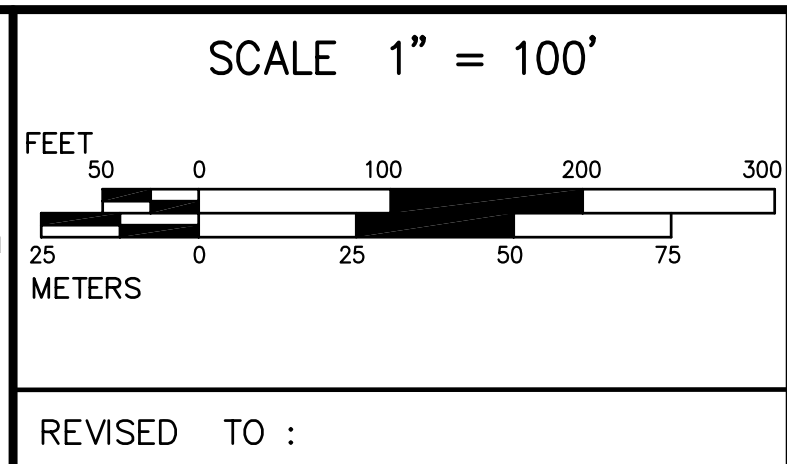
THE HORIZONTAL DATUM IS THE MASSACHUSETTS STATE PLANE COORDINATE SYSTEM, NAD 83.

ORIGINAL PROPERTY MAPS WERE PREPARED BY STONE & WEBSTER ENGINEERING CORP., BOSTON, MASSACHUSETTS, FROM AERIAL PHOTOGRAPHY DATED DECEMBER, 1986 AND PLANIMETRIC MAPPING PREPARED BY GEOD CORP., RIDGE, NEW JERSEY.

MAPS ARE REVISED AND REPRINTED BY CARTOGRAPHIC ASSOCIATES, INC.

DIGITIZED IN 2005 BY
CARTOGRAPHIC ASSOC. INC.
 PROFESSIONAL GIS CONSULTANTS
 MUNICIPAL MAPPING - GIS - PUBLIC WORKS INFORMATION MANAGEMENT
 11 PLEASANT STREET, LITTLETON, NEW HAMPSHIRE 03561
 (603)444-6768 - 1(800)322-4540 - FAX (603)444-1366 - WWW.CAI-INFO.COM

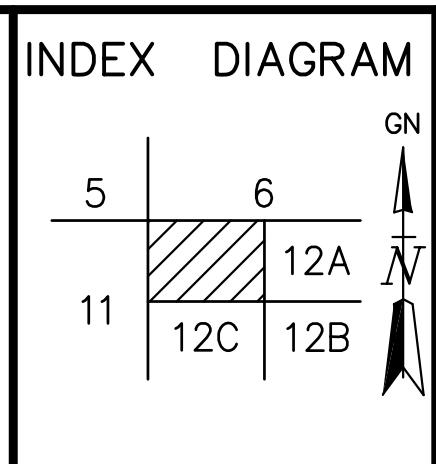
LEGEND	
PARCEL NUMBER	2222
PARCEL AREA - ACRES	A
PARCEL AREA - SQUARE FEET	F
RECORD DIMENSION100'
SCALED DIMENSION100'S
MATCH LINE	-W-
WATER	
EXEMPT PROPERTY	
SUBDIVISION LOT NO.	
HOUSE/STREET NUMBER	
RIGHT OF WAY/ACCESS	
COMMON OWNERSHIP	
WETLANDS	



PROPERTY MAPS

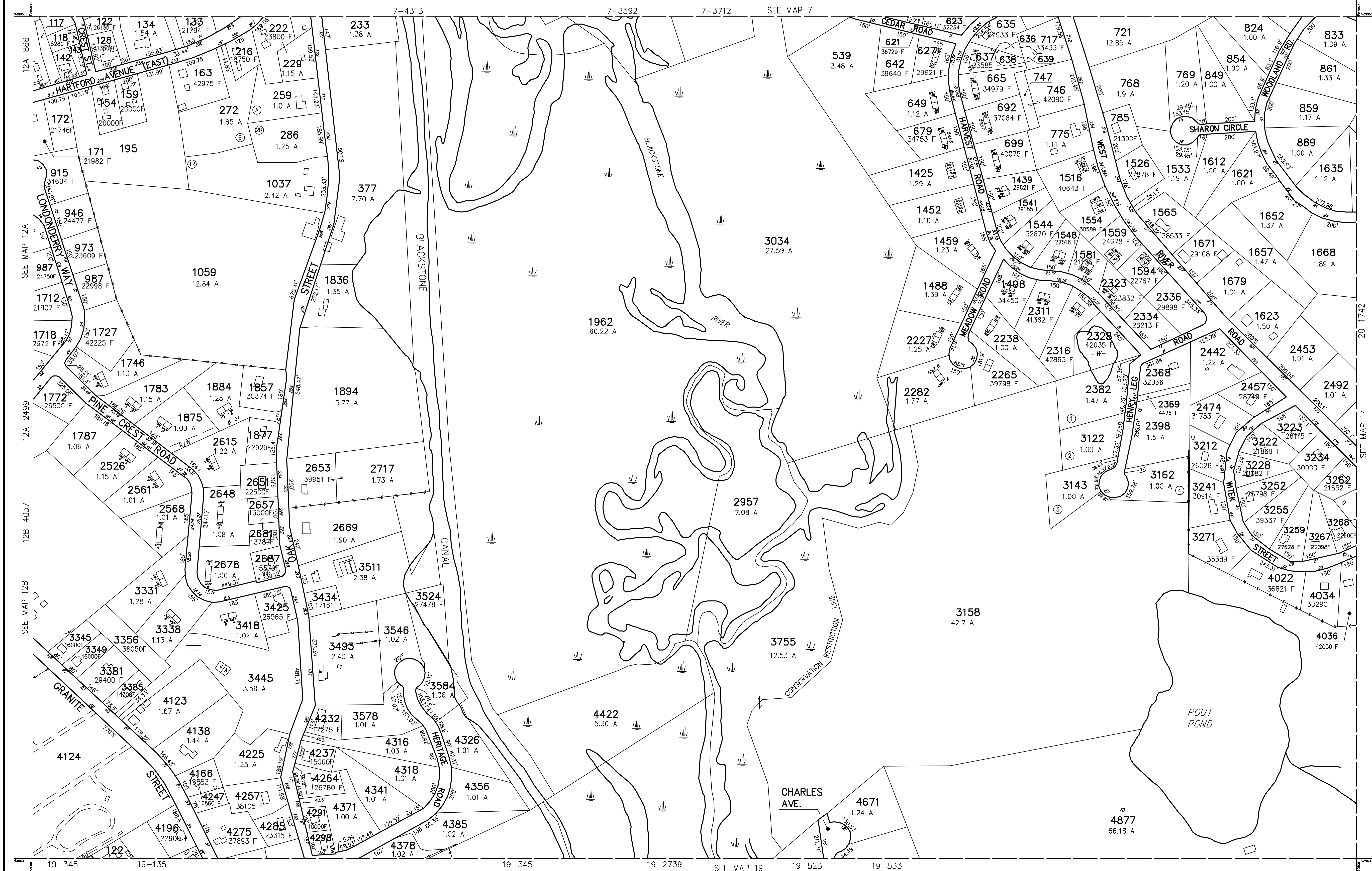
UXBRIDGE

MASSACHUSETTS



MAP NO.

12D



PARCEL	AREA
117	10400 F
142	10120 F
143	5050 F
636	3847 F
638	5352 F
639	3017 F
747	12523 F

THIS MAP IS FOR ASSESSMENT PURPOSES. IT IS NOT VALID FOR LEGAL DESCRIPTION OR CONVEYANCE.

THE HORIZONTAL DATUM IS THE MASSACHUSETTS STATE PLANE COORDINATE SYSTEM, NAD 83.

ORIGINAL PROPERTY MAPS WERE PREPARED BY STONE & WEBSTER ENGINEERING CORP., BOSTON, MASSACHUSETTS, FROM AERIAL PHOTOGRAPHY DATED DECEMBER, 1986 AND PLANIMETRIC MAPPING PREPARED BY GEOD CORP., RIDGE, NEW JERSEY.

MAPS ARE REVISED AND REPRINTED BY CARTOGRAPHIC ASSOCIATES, INC.

DIGITIZED IN 2005 BY
CARTOGRAPHIC ASSOC. INC.
 PROFESSIONAL GIS CONSULTANTS

MUNICIPAL MAPPING - GIS - PUBLIC WORKS INFORMATION MANAGEMENT
 11 PLEASANT STREET, LITTLETON, NEW HAMPSHIRE 03561
 (603)444-6768 - (1(800)322-4540 - FAX (603)444-1368 - WWW.CAI-INFO.COM

LEGEND

PARCEL NUMBER 2222

PARCEL AREA - ACRES A

PARCEL AREA - SQUARE FEET F

RECORD DIMENSION 100'

SCALED DIMENSION 100'S

MATCH LINE

WATER -W-

EXEMPT PROPERTY (C)

SUBDIVISION LOT NO. (2)

HOUSE/STREET NUMBER (2)

RIGHT OF WAY/ACCESS (W)

COMMON OWNERSHIP

WETLANDS

SCALE 1" = 200'

FEET 0 100 200 400 600

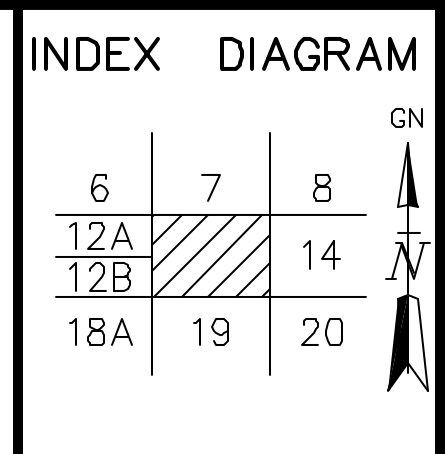
METERS 0 50 100 150

REVISED TO :

PROPERTY MAPS

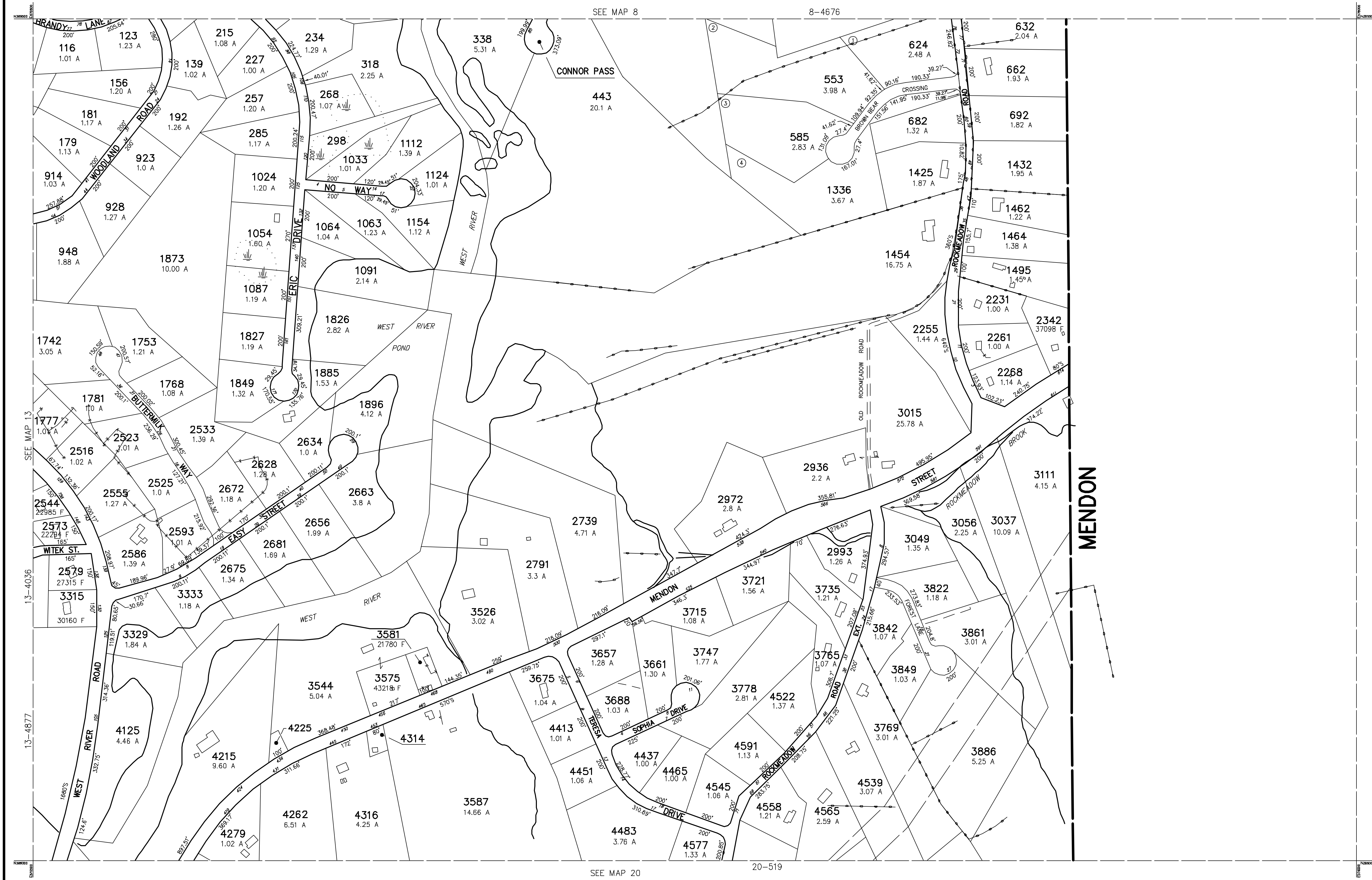
UXBRIDGE

MASSACHUSETTS



MAP NO.

13



PARCEL	AREA
4225	6970 F
4314	8610 F

THIS MAP IS FOR ASSESSMENT PURPOSES. IT IS NOT VALID FOR LEGAL DESCRIPTION OR CONVEYANCE.

THE HORIZONTAL DATUM IS THE MASSACHUSETTS STATE PLANE COORDINATE SYSTEM, NAD 83.

ORIGINAL PROPERTY MAPS WERE PREPARED BY STONE & WEBSTER ENGINEERING CORP., BOSTON, MASSACHUSETTS, FROM AERIAL PHOTOGRAPHY DATED DECEMBER, 1986 AND PLANIMETRIC MAPPING PREPARED BY GEOD CORP., RIDGE, NEW JERSEY.

MAPS ARE REVISED AND REPRINTED BY CARTOGRAPHIC ASSOCIATES, INC.

DIGITIZED IN 2005 BY
CARTOGRAPHIC ASSOC. INC.
 PROFESSIONAL GIS CONSULTANTS

MUNICIPAL MAPPING - GIS - PUBLIC WORKS INFORMATION MANAGEMENT
 11 PLEASANT STREET, LITTLETON, NEW HAMPSHIRE 03561
 (603)444-6768 - 1(800)322-4540 - FAX (603)444-1368 - WWW.CAI-INFO.COM

LEGEND

PARCEL NUMBER 2222

PARCEL AREA - ACRES A

PARCEL AREA - SQUARE FEET F

RECORD DIMENSION 100'

SCALED DIMENSION 100'S

MATCH LINE

WATER

EXEMPT PROPERTY

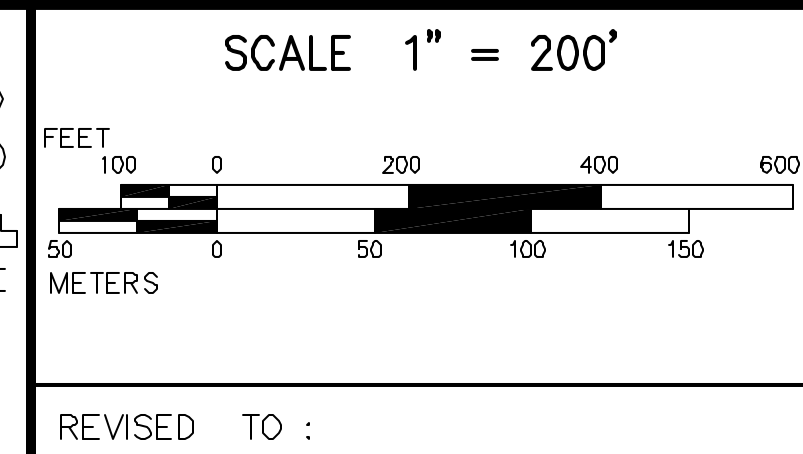
SUBDIVISION LOT NO.

HOUSE/STREET NUMBER

RIGHT OF WAY/ACCESS

COMMON OWNERSHIP

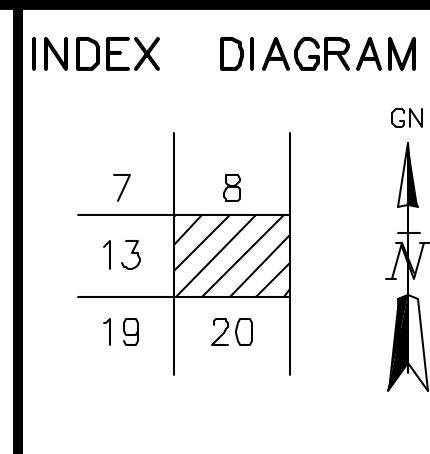
WETLANDS



PROPERTY MAPS

UXBRIDGE

MASSACHUSETTS



MAP NO.

14



THIS MAP IS FOR ASSESSMENT PURPOSES. IT IS NOT VALID FOR LEGAL DESCRIPTION OR CONVEYANCE.

THE HORIZONTAL DATUM IS THE MASSACHUSETTS STATE PLANE COORDINATE SYSTEM, NAD 83.

ORIGINAL PROPERTY MAPS WERE PREPARED BY STONE & WEBSTER ENGINEERING CORP., BOSTON, MASSACHUSETTS, FROM AERIAL PHOTOGRAPHY DATED DECEMBER, 1986 AND PLANIMETRIC MAPPING PREPARED BY GEOD CORP., RIDGE, NEW JERSEY.

MAPS ARE REVISED AND REPRINTED BY CARTOGRAPHIC ASSOCIATES, INC.

DIGITIZED IN 2005 BY
CARTOGRAPHIC ASSOC. INC.
 PROFESSIONAL GIS CONSULTANTS
 MUNICIPAL MAPPING - GIS - PUBLIC WORKS INFORMATION MANAGEMENT
 11 PLEASANT STREET, LITTLETON, NEW HAMPSHIRE 03561
 (603)444-6768 - 1(800)322-4540 - FAX (603)444-1366 - WWW.CAI-INFO.COM

LEGEND

- PARCEL NUMBER 2222
- PARCEL AREA - ACRES A
- PARCEL AREA - SQUARE FEET F
- RECORD DIMENSION 100'
- SCALED DIMENSION 100'S
- MATCH LINE
- WATER -W-
- EXEMPT PROPERTY (E)
- SUBDIVISION LOT NO. (2)
- HOUSE/STREET NUMBER (2)
- RIGHT OF WAY/ACCESS RW
- COMMON OWNERSHIP
- WETLANDS

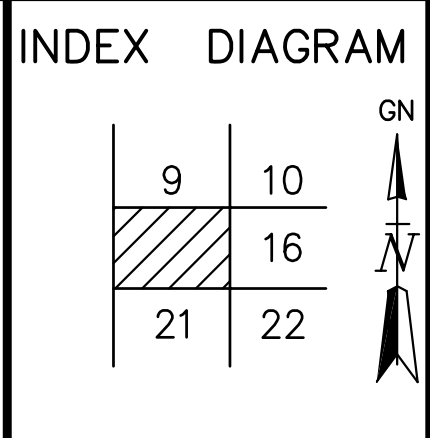
SCALE 1" = 200'

REVISED TO :

PROPERTY MAPS

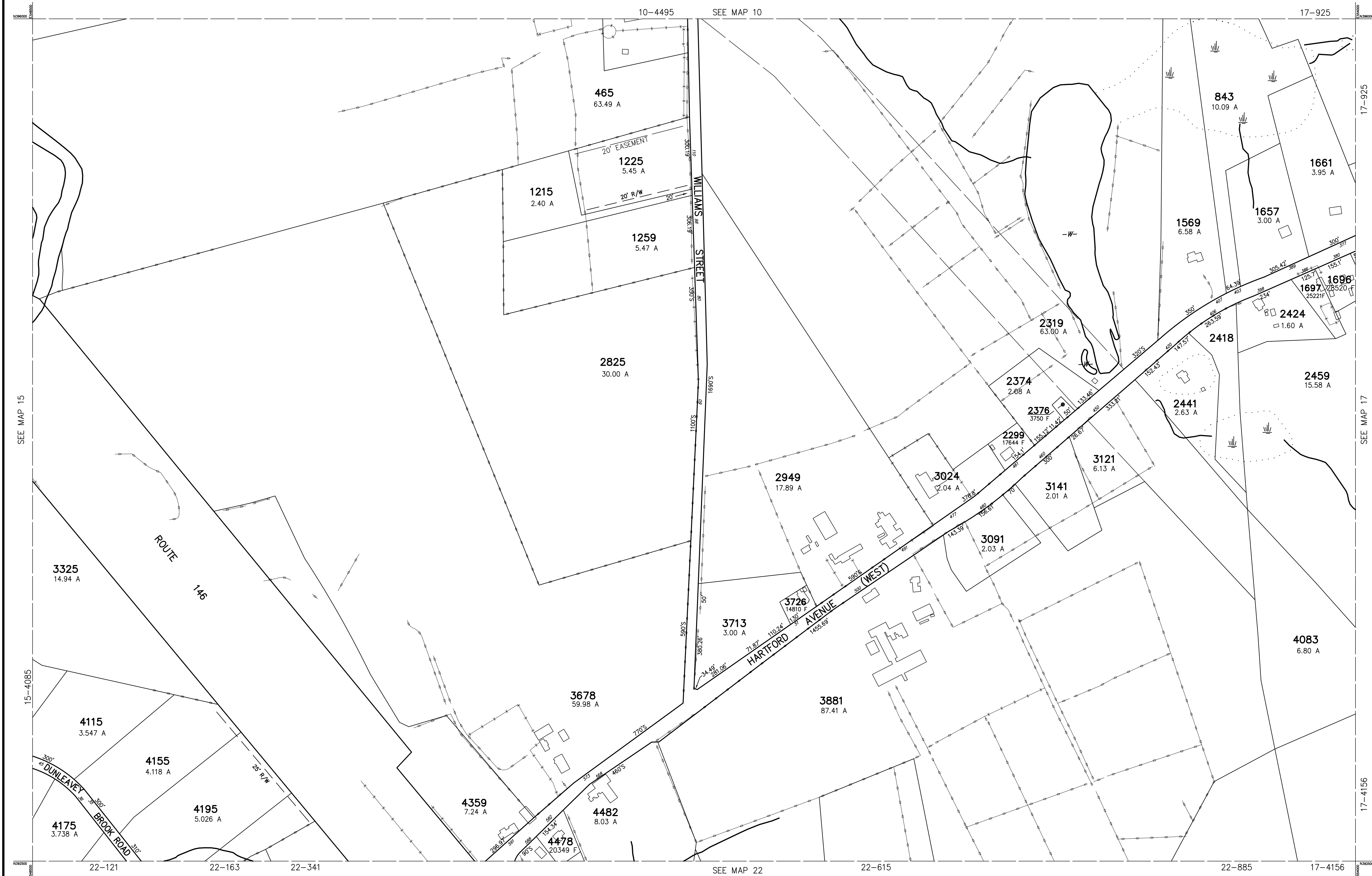
UXBRIDGE

MASSACHUSETTS



MAP NO.

15



THIS MAP IS FOR ASSESSMENT PURPOSES. IT IS NOT VALID FOR LEGAL DESCRIPTION OR CONVEYANCE.

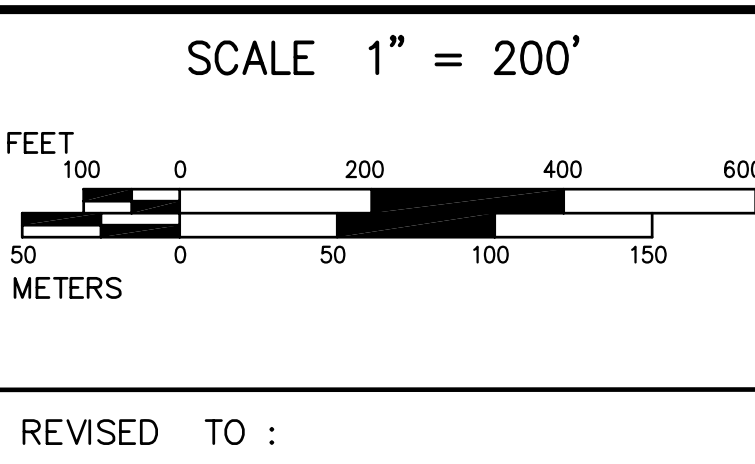
THE HORIZONTAL DATUM IS THE MASSACHUSETTS STATE PLANE COORDINATE SYSTEM, NAD 83.

ORIGINAL PROPERTY MAPS WERE PREPARED BY STONE & WEBSTER ENGINEERING CORP., BOSTON, MASSACHUSETTS, FROM AERIAL PHOTOGRAPHY DATED DECEMBER, 1986 AND PLANIMETRIC MAPPING PREPARED BY GEOD CORP., RIDGE, NEW JERSEY.

MAPS ARE REVISED AND REPRINTED BY CARTOGRAPHIC ASSOCIATES, INC.

DIGITIZED IN 2005 BY
CARTOGRAPHIC ASSOC. INC.
 PROFESSIONAL GIS CONSULTANTS
 MUNICIPAL MAPPING - GIS - PUBLIC WORKS INFORMATION MANAGEMENT
 11 PLEASANT STREET, LITTLETON, NEW HAMPSHIRE 03561
 (603)444-6768 - 1(800)322-4540 - FAX (603)444-1366 - WWW.CAI-INFO.COM

LEGEND	
PARCEL NUMBER	2222
PARCEL AREA - ACRES	A
PARCEL AREA - SQUARE FEET	F
RECORD DIMENSION100'
SCALED DIMENSION100'S
MATCH LINE	- - - - -
WATER	-W-
EXEMPT PROPERTY	(E)
SUBDIVISION LOT NO.	(2)
HOUSE/STREET NUMBER	[]
RIGHT OF WAY/ACCESS	R/W
COMMON OWNERSHIP	↔
WETLANDS	(W)



PROPERTY MAPS

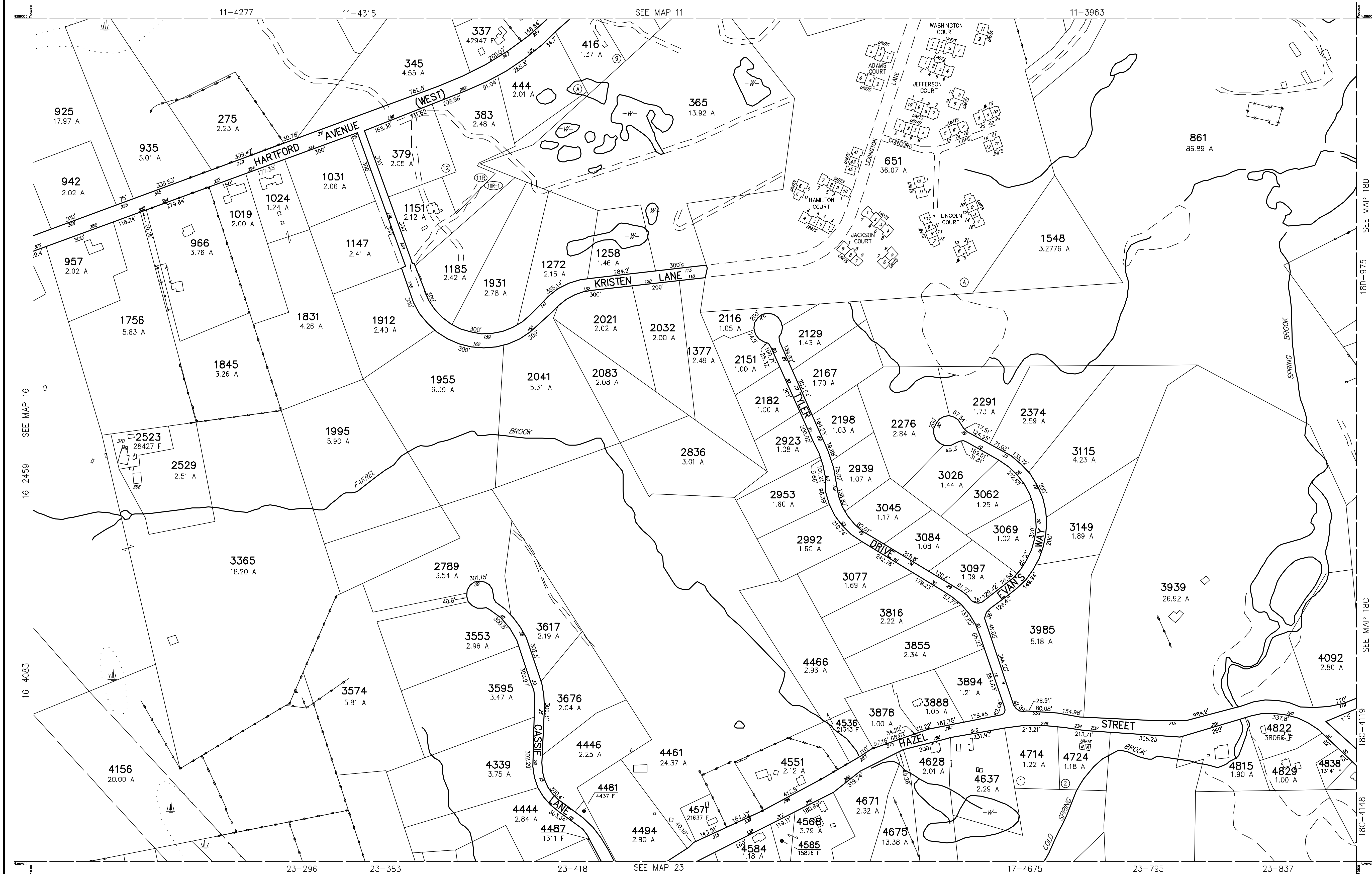
UXBRIDGE

MASSACHUSETTS

INDEX DIAGRAM		
9	10	11
15	17	17
21	22	23

MAP NO.

16



THIS MAP IS FOR ASSESSMENT PURPOSES. IT IS NOT VALID FOR LEGAL DESCRIPTION OR CONVEYANCE.

THE HORIZONTAL DATUM IS THE MASSACHUSETTS STATE PLANE COORDINATE SYSTEM, NAD 83.

ORIGINAL PROPERTY MAPS WERE PREPARED BY STONE & WEBSTER ENGINEERING CORP., BOSTON, MASSACHUSETTS, FROM AERIAL PHOTOGRAPHY DATED DECEMBER, 1986 AND PLANIMETRIC MAPPING PREPARED BY GEOD CORP., RIDGE, NEW JERSEY.

MAPS ARE REVISED AND REPRINTED BY CARTOGRAPHIC ASSOCIATES, INC.

DIGITIZED IN 2005 BY
CARTOGRAPHIC ASSOC. INC.
 PROFESSIONAL GIS CONSULTANTS

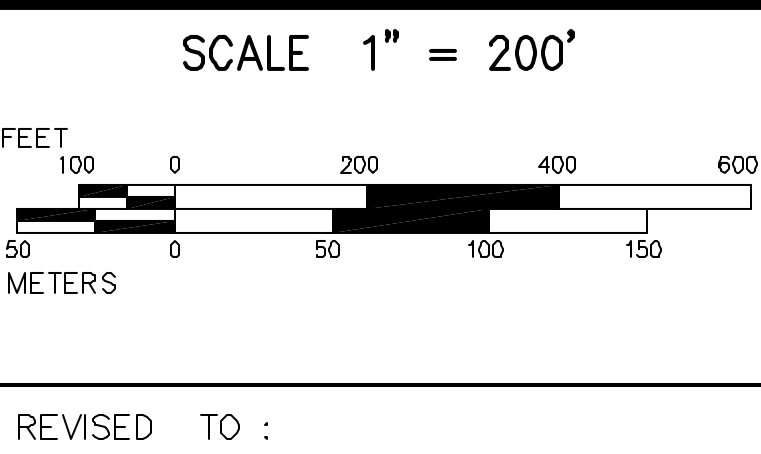
MUNICIPAL MAPPING - GIS - PUBLIC WORKS INFORMATION MANAGEMENT
 11 PLEASANT STREET, LITTLETON, NEW HAMPSHIRE 03561
 (603)444-6768 - 1(800)322-4540 - FAX (603)444-1366 - WWW.CAI-INFO.COM

LEGEND

PARCEL NUMBER 2222
 PARCEL AREA - ACRES A
 PARCEL AREA - SQUARE FEET F
 RECORD DIMENSION 100'
 SCALED DIMENSION 100'S
 MATCH LINE

WATER

EXEMPT PROPERTY (E)
 SUBDIVISION LOT NO. (L)
 HOUSE/STREET NUMBER (H)
 RIGHT OF WAY/ACCESS (R)
 COMMON OWNERSHIP (C)
 WETLANDS (W)



PROPERTY MAPS

UXBRIDGE

MASSACHUSETTS

INDEX DIAGRAM

10	11	12C
16	18D	18C
22	23	24D

GN

MAP NO.

17



THIS MAP IS FOR ASSESSMENT PURPOSES. IT IS NOT VALID FOR LEGAL DESCRIPTION OR CONVEYANCE.

THE HORIZONTAL DATUM IS THE MASSACHUSETTS STATE PLANE COORDINATE SYSTEM, NAD 83.

ORIGINAL PROPERTY MAPS WERE PREPARED BY STONE & WEBSTER ENGINEERING CORP., BOSTON, MASSACHUSETTS, FROM AERIAL PHOTOGRAPHY DATED DECEMBER, 1986 AND PLANIMETRIC MAPPING PREPARED BY GEOD CORP., RIDGE, NEW JERSEY.

MAPS ARE REVISED AND REPRINTED BY CARTOGRAPHIC ASSOCIATES, INC.

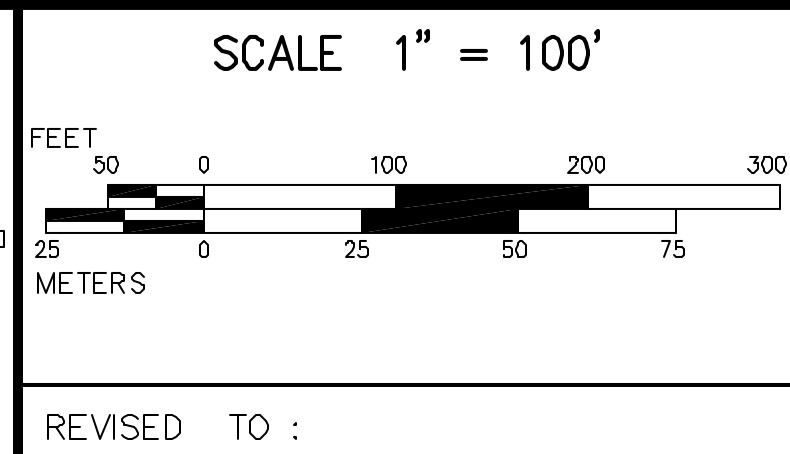
DIGITIZED IN 2005 BY
CARTOGRAPHIC ASSOC. INC.
 PROFESSIONAL GIS CONSULTANTS

MUNICIPAL MAPPING - GIS - PUBLIC WORKS INFORMATION MANAGEMENT
 11 PLEASANT STREET, LITTLETON, NEW HAMPSHIRE 03561
 (603)444-6768 - 1(800)322-4540 - FAX (603)444-1368 - WWW.CAI-INFO.COM

LEGEND

PARCEL NUMBER 2222
 PARCEL AREA - ACRES A
 PARCEL AREA - SQUARE FEET F
 RECORD DIMENSION 100'
 SCALED DIMENSION 100'S
 MATCH LINE

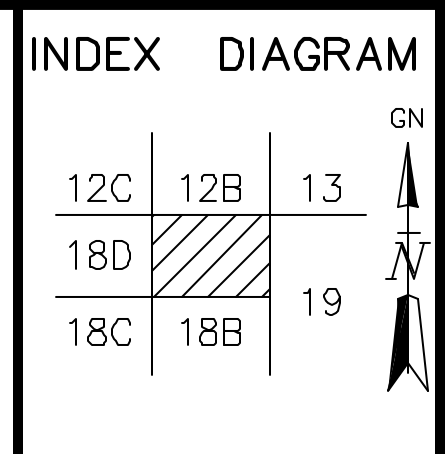
EXEMPT PROPERTY (E)
 SUBDIVISION LOT NO. (L)
 HOUSE/STREET NUMBER (H)
 RIGHT OF WAY/ACCESS (R)
 COMMON OWNERSHIP (C)
 WETLANDS (W)



PROPERTY MAPS

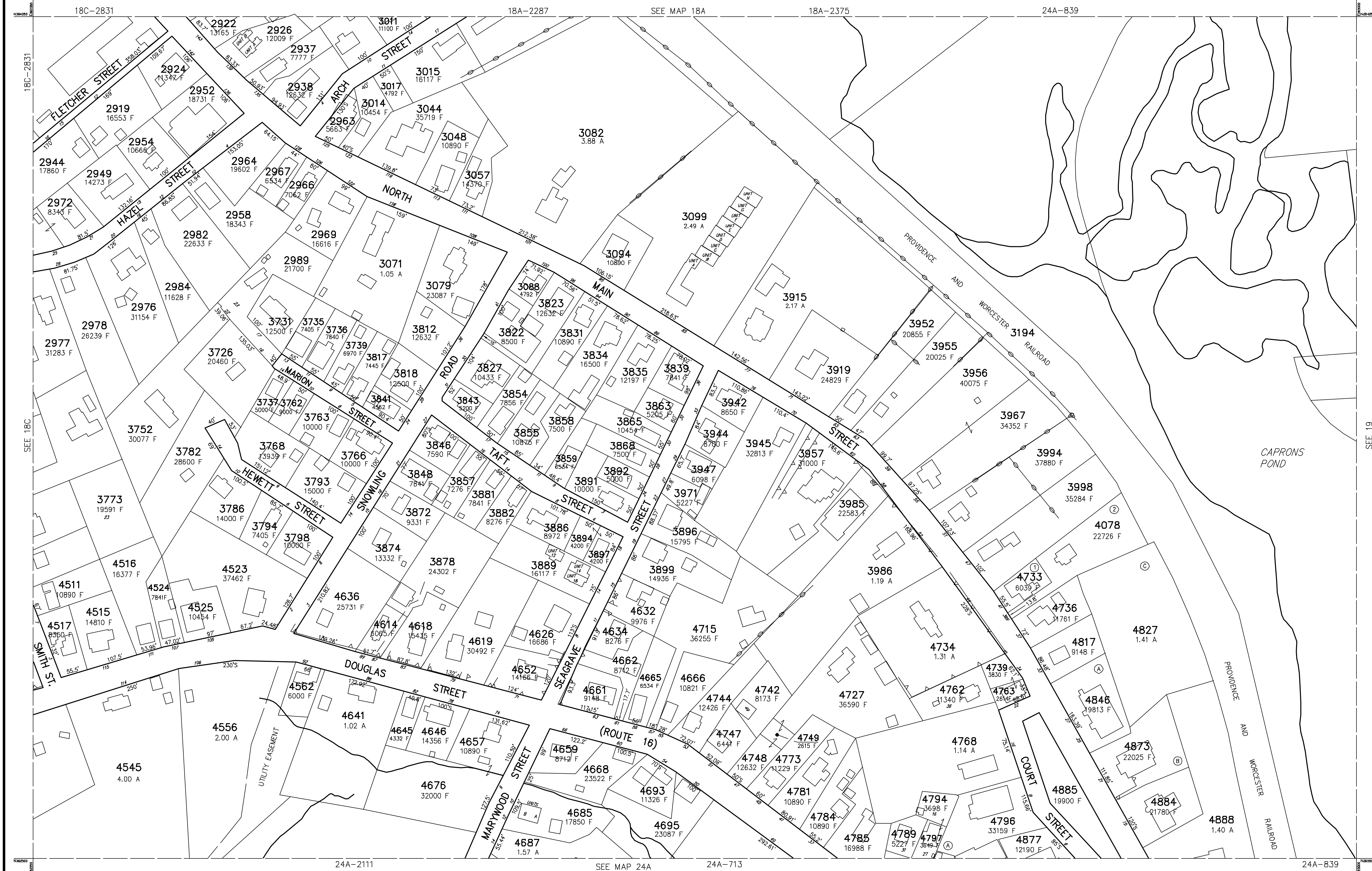
UXBRIDGE

MASSACHUSETTS



MAP NO.

18A



THIS MAP IS FOR ASSESSMENT PURPOSES. IT IS NOT VALID FOR LEGAL DESCRIPTION OR CONVEYANCE.

THE HORIZONTAL DATUM IS THE MASSACHUSETTS STATE PLANE COORDINATE SYSTEM, NAD 83.

ORIGINAL PROPERTY MAPS WERE PREPARED BY STONE & WEBSTER ENGINEERING CORP., BOSTON, MASSACHUSETTS, FROM AERIAL PHOTOGRAPHY DATED DECEMBER, 1986 AND PLANIMETRIC MAPPING PREPARED BY GEOD CORP., RIDGE, NEW JERSEY.

MAPS ARE REVISED AND REPRINTED BY CARTOGRAPHIC ASSOCIATES, INC.

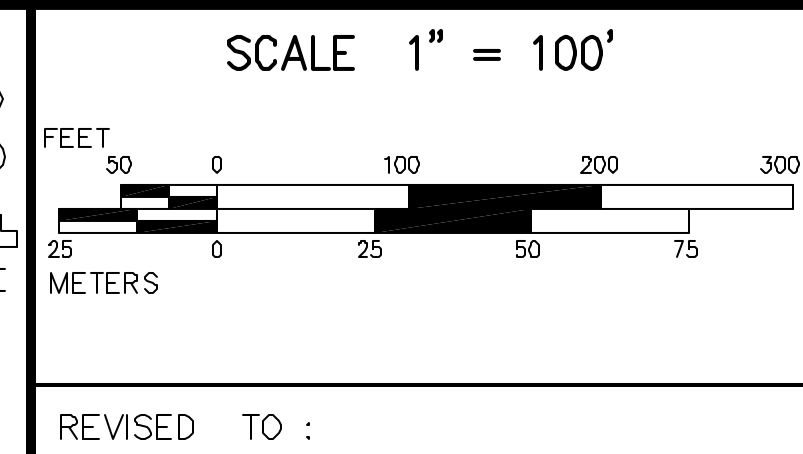
DIGITIZED IN 2005 BY
CARTOGRAPHIC ASSOC. INC.
 PROFESSIONAL GIS CONSULTANTS

MUNICIPAL MAPPING - GIS - PUBLIC WORKS INFORMATION MANAGEMENT
 11 PLEASANT STREET, LITTLETON, NEW HAMPSHIRE 03561
 (603)444-6768 - 1(800)322-4540 - FAX (603)444-1366 - WWW.CAI-INFO.COM

LEGEND

PARCEL NUMBER 2222
 PARCEL AREA - ACRES A
 PARCEL AREA - SQUARE FEET F
 RECORD DIMENSION 100'
 SCALED DIMENSION 100'S
 MATCH LINE

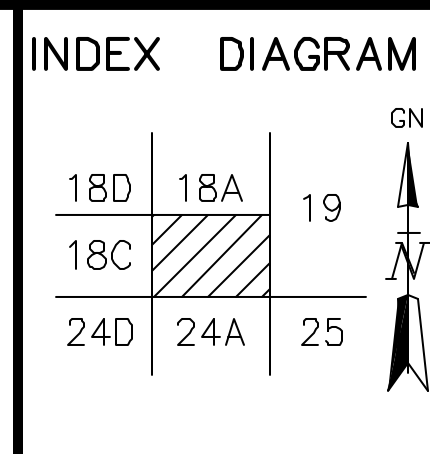
EXEMPT PROPERTY (E)
 SUBDIVISION LOT NO. (L)
 HOUSE/STREET NUMBER (H)
 RIGHT OF WAY/ACCESS (R)
 COMMON OWNERSHIP (C)
 WETLANDS (W)



PROPERTY MAPS

UXBRIDGE

MASSACHUSETTS



MAP NO.

18B



THIS MAP IS FOR ASSESSMENT PURPOSES. IT IS NOT VALID FOR LEGAL DESCRIPTION OR CONVEYANCE.

THE HORIZONTAL DATUM IS THE MASSACHUSETTS STATE PLANE COORDINATE SYSTEM, NAD 83.

ORIGINAL PROPERTY MAPS WERE PREPARED BY STONE & WEBSTER ENGINEERING CORP., BOSTON, MASSACHUSETTS, FROM AERIAL PHOTOGRAPHY DATED DECEMBER, 1986 AND PLANIMETRIC MAPPING PREPARED BY GEOD CORP., RIDGE, NEW JERSEY.

MAPS ARE REVISED AND REPRINTED BY CARTOGRAPHIC ASSOCIATES, INC.

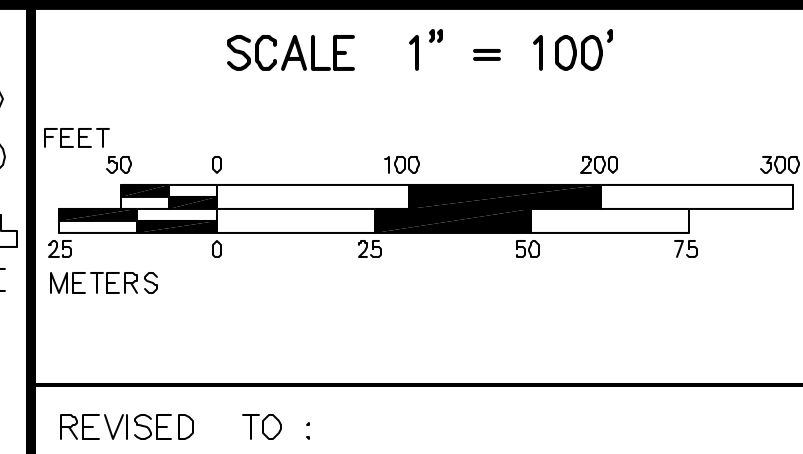
DIGITIZED IN 2005 BY
CARTOGRAPHIC ASSOC. INC.
 PROFESSIONAL GIS CONSULTANTS

MUNICIPAL MAPPING - GIS - PUBLIC WORKS INFORMATION MANAGEMENT
 11 PLEASANT STREET, LITTLETON, NEW HAMPSHIRE 03561
 (603)444-6768 - 1(800)322-4540 - FAX (603)444-1368 - WWW.CAI-INFO.COM

LEGEND

PARCEL NUMBER 2222
 PARCEL AREA - ACRES A
 PARCEL AREA - SQUARE FEET F
 RECORD DIMENSION 100'
 SCALED DIMENSION 100'S
 MATCH LINE

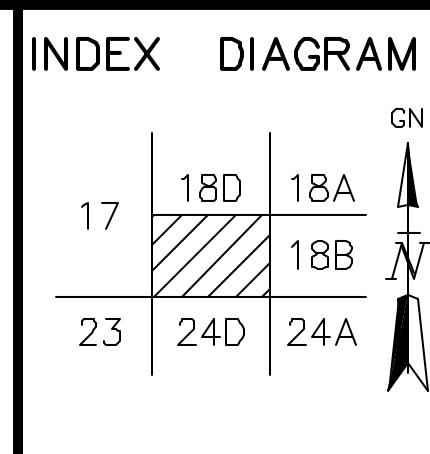
EXEMPT PROPERTY (E)
 SUBDIVISION LOT NO. (S)
 HOUSE/STREET NUMBER (H)
 RIGHT OF WAY/ACCESS (R)
 COMMON OWNERSHIP (C)
 WETLANDS (W)



PROPERTY MAPS

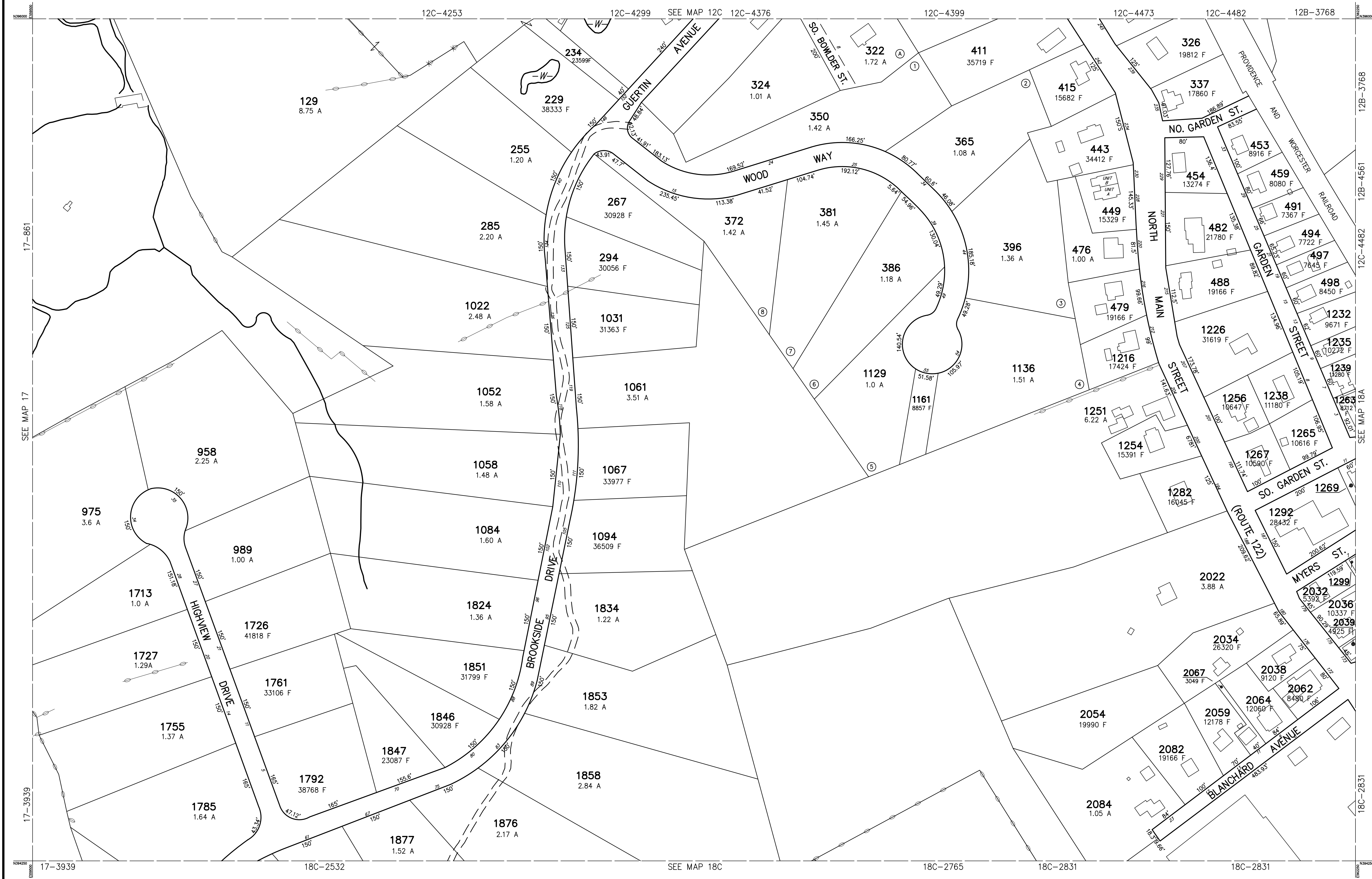
UXBRIDGE

MASSACHUSETTS



MAP NO.

18C



THIS MAP IS FOR ASSESSMENT PURPOSES. IT IS NOT VALID FOR LEGAL DESCRIPTION OR CONVEYANCE.

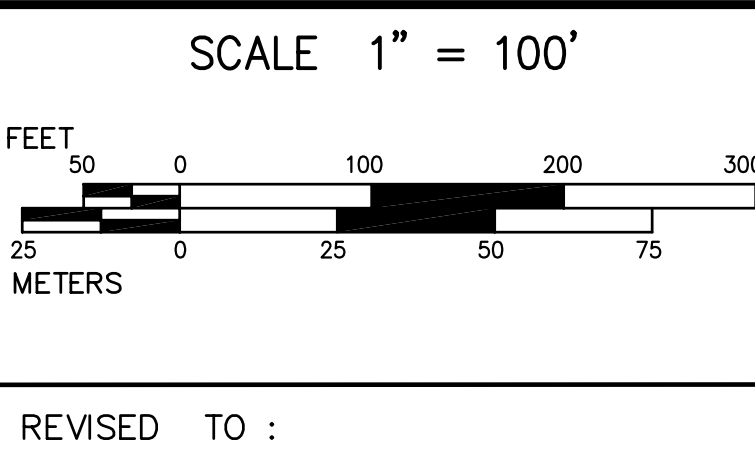
THE HORIZONTAL DATUM IS THE MASSACHUSETTS STATE PLANE COORDINATE SYSTEM, NAD 83.

ORIGINAL PROPERTY MAPS WERE PREPARED BY STONE & WEBSTER ENGINEERING CORP., BOSTON, MASSACHUSETTS, FROM AERIAL PHOTOGRAPHY DATED DECEMBER, 1986 AND PLANIMETRIC MAPPING PREPARED BY GEOD CORP., RIDGE, NEW JERSEY.

MAPS ARE REVISED AND REPRINTED BY CARTOGRAPHIC ASSOCIATES, INC.

DIGITIZED IN 2005 BY
CARTOGRAPHIC ASSOC. INC.
 PROFESSIONAL GIS CONSULTANTS
 MUNICIPAL MAPPING - GIS - PUBLIC WORKS INFORMATION MANAGEMENT
 11 PLEASANT STREET, LITTLETON, NEW HAMPSHIRE 03561
 (603)444-6768 - (800)322-4540 - FAX (603)444-1366 - WWW.CAI-INFO.COM

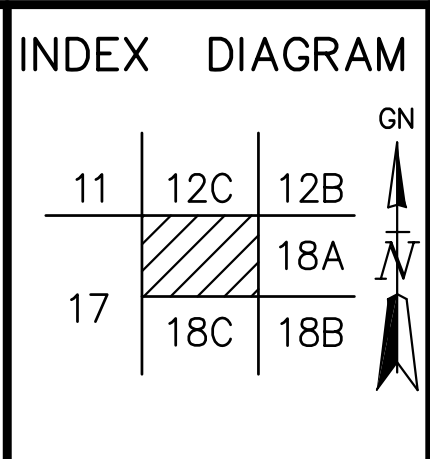
LEGEND	
PARCEL NUMBER	② 2222
PARCEL AREA - ACRES	A
PARCEL AREA - SQUARE FEET	F
RECORD DIMENSION100'
SCALED DIMENSION100'S
MATCH LINE	---
WATER	-W-
EXEMPT PROPERTY	ⓔ
SUBDIVISION LOT NO.	②
HOUSE/STREET NUMBER	②
RIGHT OF WAY/ACCESS	—RW—
COMMON OWNERSHIP	↔
WETLANDS	WETLANDS



PROPERTY MAPS

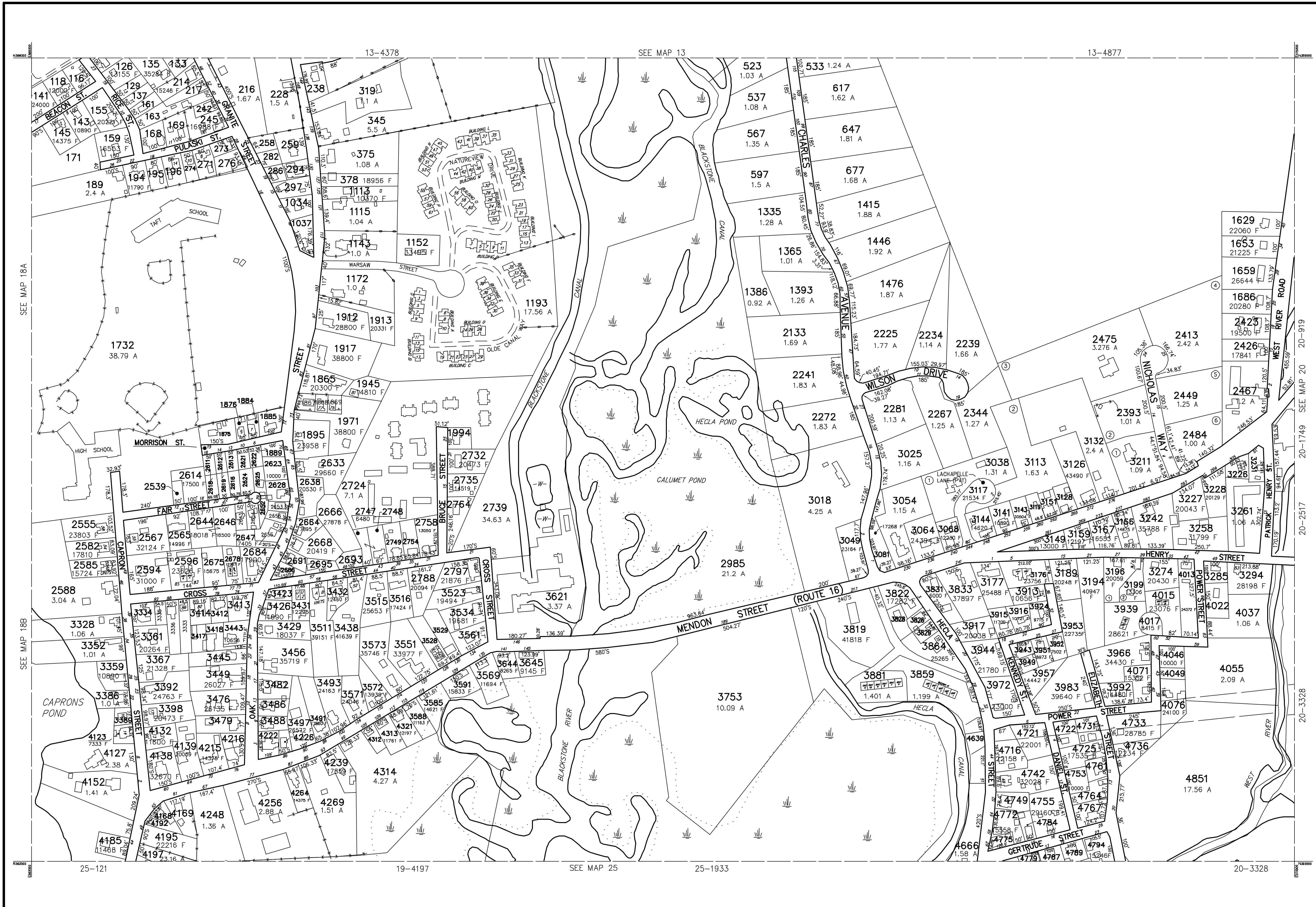
UXBRIDGE

MASSACHUSETTS



MAP NO.

18D



PARCEL	AREA
116	11010 F
122	13115 F
129	6812 F
133	9585 F
137	6637 F
161	6667 F
163	20000 F
168	11533 F
169	12212 F
195	10480 F
196	11266 F
217	9720 F
238	15485 F
242	4865 F
258	8360 F
259	17294 F
271	10800 F
273	8712 F
274	6615 F
276	11451 F
282	8200 F
286	7800 F
294	7717 F
297	15500 F
1034	13095 F
1037	11890 F
1867	621 F
1868	3791 F
1869	5663 F
1870	13500 F
1876	5000 F
1884	4792 F
1885	10000 F
1889	6227 F
1994	10019 F
2539	5000 F
2611	5000 F
2612	5000 F
2613	5573 F
2616	5573 F
2618	5364 F
2619	6088 F
2621	4956 F
2622	5273 F
2624	5434 F
2625	5364 F
2628	11326 F
2643	5152 F
2692	4314 F
2693	5000 F
2694	5459 F
2695	9750 F
2696	3500 F
2698	6884 F
2699	7120 F
2699	8052 F
2699	8060 F
2748	10055 F
2749	11880 F
2754	9583 F
2764	14853 F
3119	6834 F
3128	10890 F
3151	6712 F
3326	8516 F
3331	8980 F
3385	9976 F
3333	12003 F
3334	11021 F
3335	3835 F
3336	13328 F
3389	5705 F
3392	F
3398	F
3412	10108 F
3413	11799 F
3414	10888 F
3417	7400 F
3418	7841 F
3423	6780 F
3432	13088 F
3445	19166 F
3479	15000 F
3482	15246 F
3488	10019 F
3488	6970 F
3528	17362 F
3529	21780 F
3561	13606 F
3826	6643 F
3828	8963 F
3829	8599 F
3943	6042 F
3949	5922 F
4049	5000 F
4168	5145 F
4169	9583 F
4192	5825 F
4222	11421 F
4226	5227 F
4312	6534 F
4639	15214 F
4722	14475 F
4731	13568 F
4740	16134 F
4761	7292 F
4764	13504 F
4767	14444 F
4775	5522 F
4778	10000 F
4784	6425 F
4787	10000 F
4788	10000 F

THIS MAP IS FOR ASSESSMENT PURPOSES. IT IS NOT VALID FOR LEGAL DESCRIPTION OR CONVEYANCE.

THE HORIZONTAL DATUM IS THE MASSACHUSETTS STATE PLANE COORDINATE SYSTEM, NAD 83.

ORIGINAL PROPERTY MAPS WERE PREPARED BY STONE & WEBSTER ENGINEERING CORP., BOSTON, MASSACHUSETTS, FROM AERIAL PHOTOGRAPHY DATED DECEMBER, 1986 AND PLANIMETRIC MAPPING PREPARED BY GEOD CORP., RIDGE, NEW JERSEY.

MAPS ARE REVISED AND REPRINTED BY CARTOGRAPHIC ASSOCIATES, INC.

DIGITIZED IN 2005 BY
CARTOGRAPHIC ASSOC. INC.
 PROFESSIONAL GIS CONSULTANTS

MUNICIPAL MAPPING - GIS - PUBLIC WORKS INFORMATION MANAGEMENT
 11 PLEASANT STREET, LITTLETON, NEW HAMPSHIRE 03561
 (603)444-6768 - 1(800)322-4540 - FAX (603)444-1366 - WWW.CAI-INFO.COM

LEGEND

PARCEL NUMBER 2222

PARCEL AREA - ACRES A

PARCEL AREA - SQUARE FEET F

RECORD DIMENSION 100'

SCALED DIMENSION 100'S

MATCH LINE

WATER

EXEMPT PROPERTY

SUBDIVISION LOT NO.

HOUSE/STREET NUMBER

RIGHT OF WAY/ACCESS

COMMON OWNERSHIP

WETLANDS

SCALE 1" = 200'

FEET 0 100 200 300 400 500 600

METERS 0 50 100 150

REVISED TO :

PROPERTY MAPS

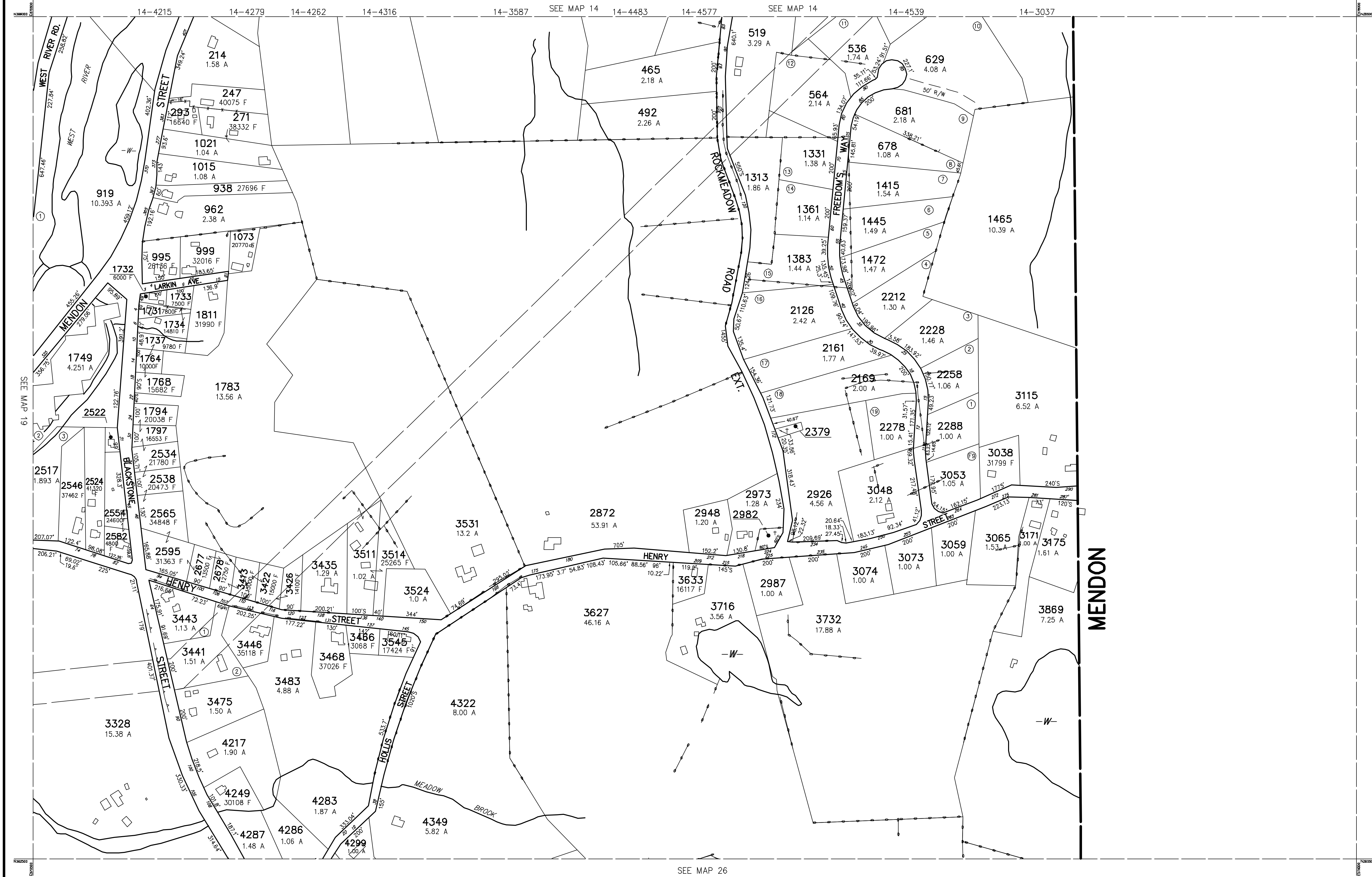
UXBRIDGE

MASSACHUSETTS

INDEX DIAGRAM

12B	13	14
18A	19	20
18B	24A	25
		26

MAP NO. **19**



PARCEL	AREA
2379	3219 F
2522	7200 F

THIS MAP IS FOR ASSESSMENT PURPOSES. IT IS NOT VALID FOR LEGAL DESCRIPTION OR CONVEYANCE.

THE HORIZONTAL DATUM IS THE MASSACHUSETTS STATE PLANE COORDINATE SYSTEM, NAD 83.

ORIGINAL PROPERTY MAPS WERE PREPARED BY STONE & WEBSTER ENGINEERING CORP., BOSTON, MASSACHUSETTS, FROM AERIAL PHOTOGRAPHY DATED DECEMBER, 1986 AND PLANIMETRIC MAPPING PREPARED BY GEOD CORP., RIDGE, NEW JERSEY.

MAPS ARE REVISED AND REPRINTED BY CARTOGRAPHIC ASSOCIATES, INC.

DIGITIZED IN 2005 BY
CARTOGRAPHIC ASSOC. INC.
 PROFESSIONAL GIS CONSULTANTS

MUNICIPAL MAPPING - GIS - PUBLIC WORKS INFORMATION MANAGEMENT
 11 PLEASANT STREET, LITTLETON, NEW HAMPSHIRE 03561
 (603)444-6768 - 1(800)322-4540 - FAX (603)444-1368 - WWW.CAI-INFO.COM

LEGEND

PARCEL NUMBER 2222

PARCEL AREA - ACRES A

PARCEL AREA - SQUARE FEET F

RECORD DIMENSION 100'

SCALED DIMENSION 100'S

MATCH LINE

WATER -W-

EXEMPT PROPERTY (E)

SUBDIVISION LOT NO. (2)

HOUSE/STREET NUMBER (2)

RIGHT OF WAY/ACCESS (R/W)

COMMON OWNERSHIP

WETLANDS

SCALE 1" = 200'

FEET 0 100 200 400 600

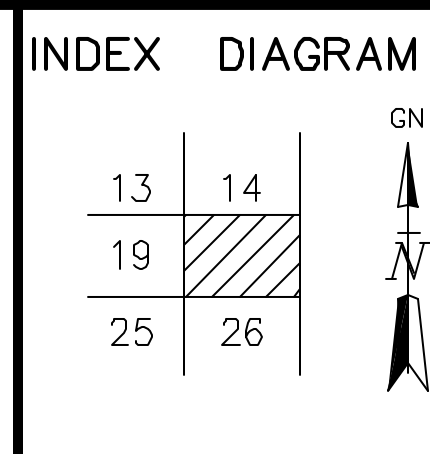
METERS 0 50 100 150

REVISED TO :

PROPERTY MAPS

UXBRIDGE

MASSACHUSETTS



MAP NO.

20



THIS MAP IS FOR ASSESSMENT PURPOSES. IT IS NOT VALID FOR LEGAL DESCRIPTION OR CONVEYANCE.

THE HORIZONTAL DATUM IS THE MASSACHUSETTS STATE PLANE COORDINATE SYSTEM, NAD 83.

ORIGINAL PROPERTY MAPS WERE PREPARED BY STONE & WEBSTER ENGINEERING CORP., BOSTON, MASSACHUSETTS, FROM AERIAL PHOTOGRAPHY DATED DECEMBER, 1986 AND PLANIMETRIC MAPPING PREPARED BY GEOD CORP., RIDGE, NEW JERSEY.

MAPS ARE REVISED AND REPRINTED BY CARTOGRAPHIC ASSOCIATES, INC.

DIGITIZED IN 2005 BY

CARTOGRAPHIC ASSOC. INC.

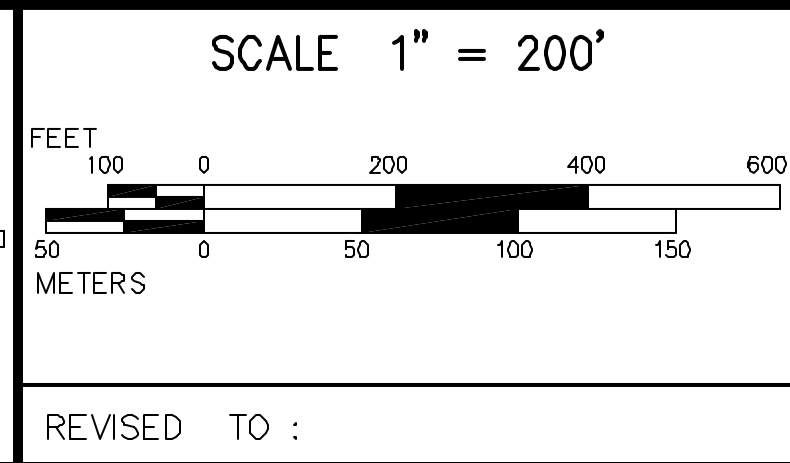
PROFESSIONAL GIS CONSULTANTS

MUNICIPAL MAPPING - GIS - PUBLIC WORKS INFORMATION MANAGEMENT

11 PLEASANT STREET, LITTLETON, NEW HAMPSHIRE 03561

(603)444-6768 - 1(800)322-4540 - FAX (603)444-1368 - WWW.CAI-INFO.COM

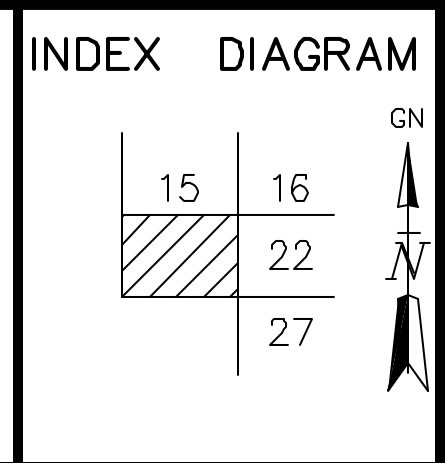
LEGEND	
PARCEL NUMBER	2222
PARCEL AREA - ACRES	A
PARCEL AREA - SQUARE FEET	F
RECORD DIMENSION	100'
SCALED DIMENSION100'S
MATCH LINE	
WATER	
EXEMPT PROPERTY	
SUBDIVISION LOT NO.	
HOUSE/STREET NUMBER	
RIGHT OF WAY/ACCESS	
COMMON OWNERSHIP	
WETLANDS	



PROPERTY MAPS

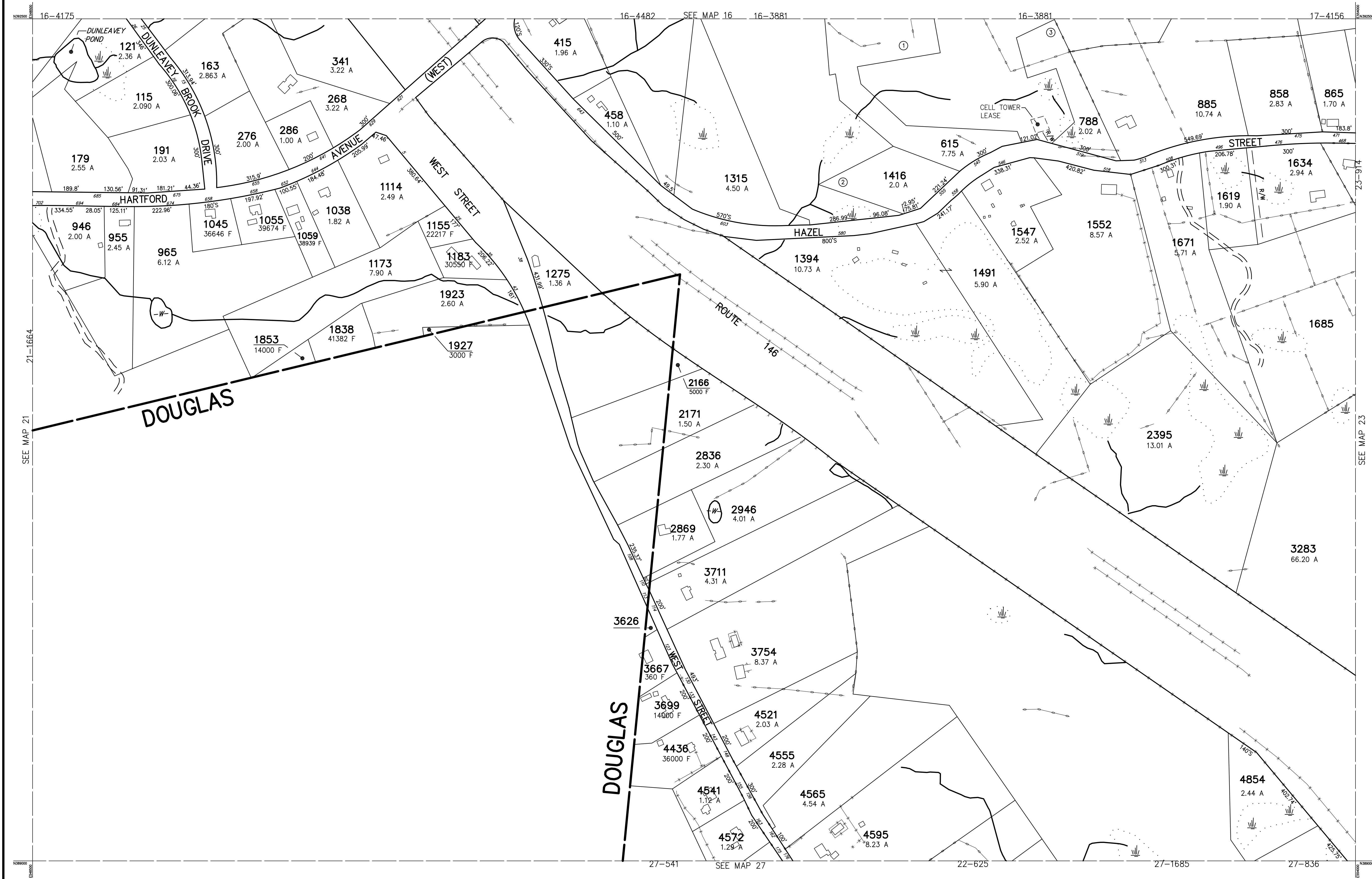
UXBRIDGE

MASSACHUSETTS



MAP NO.

21



THIS MAP IS FOR ASSESSMENT PURPOSES. IT IS NOT VALID FOR LEGAL DESCRIPTION OR CONVEYANCE.

THE HORIZONTAL DATUM IS THE MASSACHUSETTS STATE PLANE COORDINATE SYSTEM, NAD 83.

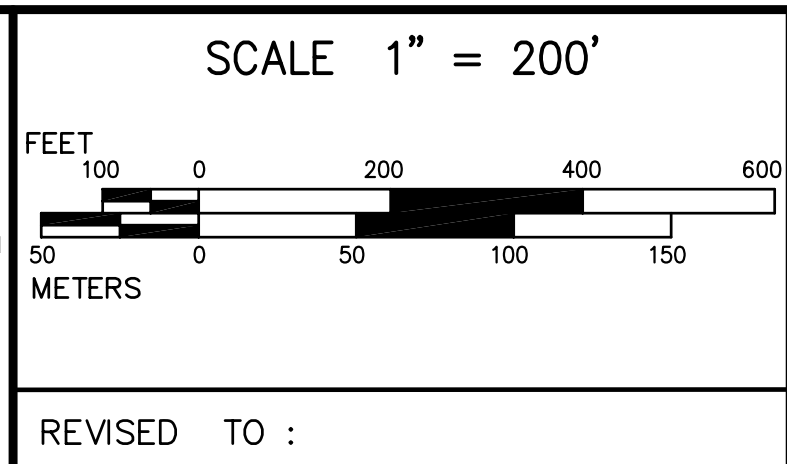
ORIGINAL PROPERTY MAPS WERE PREPARED BY STONE & WEBSTER ENGINEERING CORP., BOSTON, MASSACHUSETTS, FROM AERIAL PHOTOGRAPHY DATED DECEMBER, 1986 AND PLANIMETRIC MAPPING PREPARED BY GEOD CORP., RIDGE, NEW JERSEY.

MAPS ARE REVISED AND REPRINTED BY CARTOGRAPHIC ASSOCIATES, INC.

DIGITIZED IN 2005 BY
CARTOGRAPHIC ASSOC. INC.
 PROFESSIONAL GIS CONSULTANTS
 MUNICIPAL MAPPING - GIS - PUBLIC WORKS INFORMATION MANAGEMENT
 11 PLEASANT STREET, LITTLETON, NEW HAMPSHIRE 03561
 (603)444-6768 - 1(800)322-4540 - FAX (603)444-1366 - WWW.CAI-INFO.COM

LEGEND

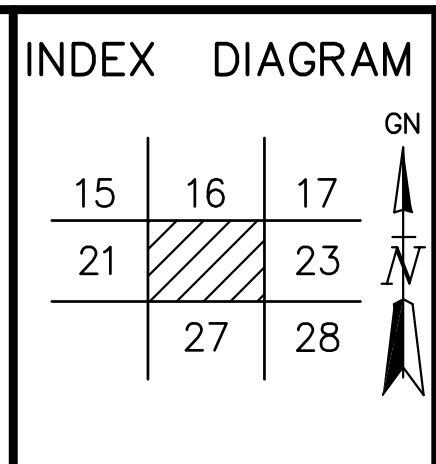
PARCEL NUMBER	2222	EXEMPT PROPERTY	(E)
PARCEL AREA - ACRES	A	SUBDIVISION LOT NO.	(2)
PARCEL AREA - SQUARE FEET	F	HOUSE/STREET NUMBER	(#)
RECORD DIMENSION100'	RIGHT OF WAY/ACCESS	R/W
SCALED DIMENSION100'S	COMMON OWNERSHIP	↔
MATCH LINE	---	WETLANDS	(W)
WATER	(W)		



PROPERTY MAPS

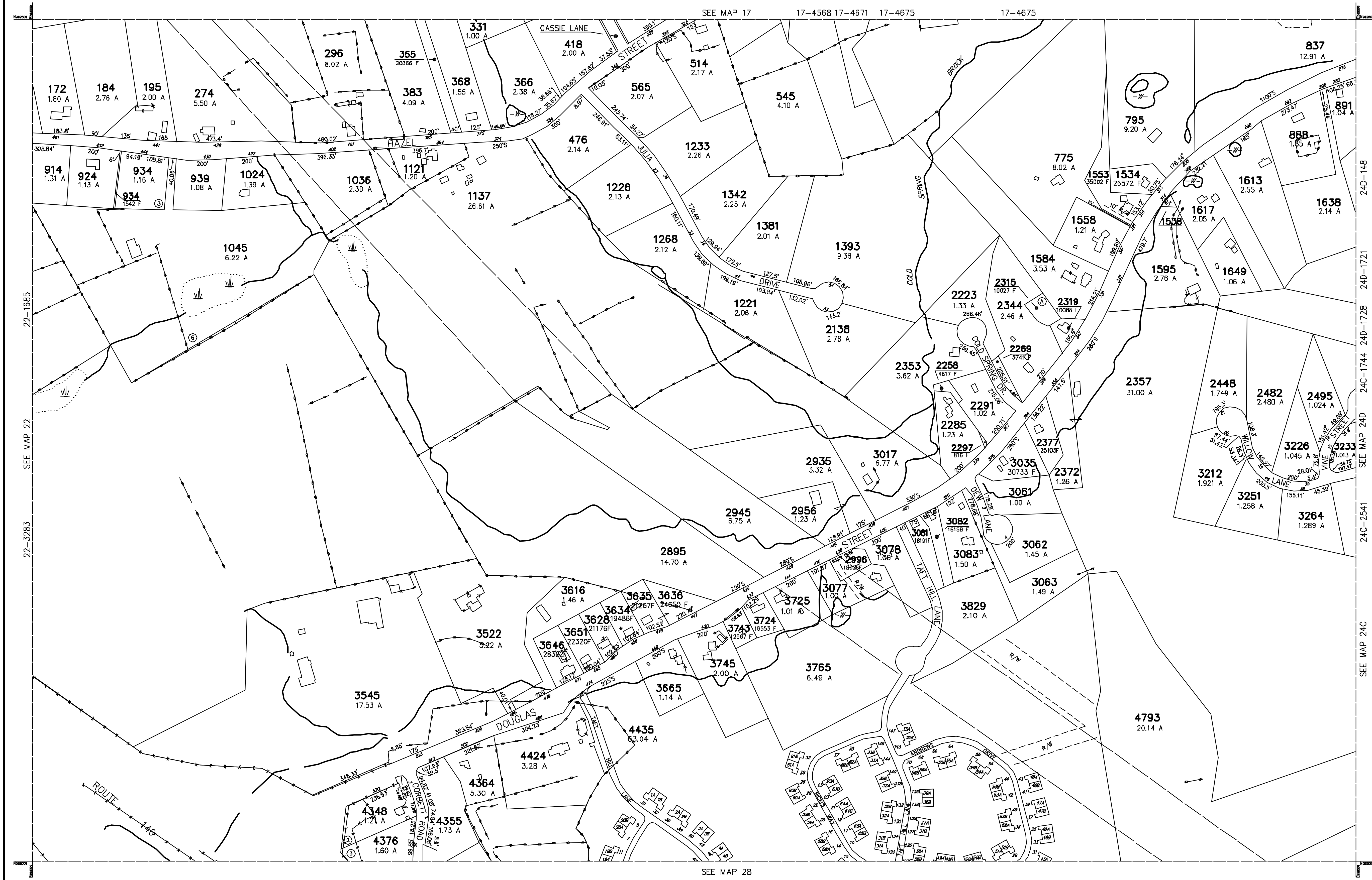
UXBRIDGE

MASSACHUSETTS



MAP NO.

22



THIS MAP IS FOR ASSESSMENT PURPOSES. IT IS NOT VALID FOR LEGAL DESCRIPTION OR CONVEYANCE.

THE HORIZONTAL DATUM IS THE MASSACHUSETTS STATE PLANE COORDINATE SYSTEM, NAD 83.

ORIGINAL PROPERTY MAPS WERE PREPARED BY STONE & WEBSTER ENGINEERING CORP., BOSTON, MASSACHUSETTS, FROM AERIAL PHOTOGRAPHY DATED DECEMBER, 1986 AND PLANIMETRIC MAPPING PREPARED BY GEOD CORP., RIDGE, NEW JERSEY.

MAPS ARE REVISED AND REPRINTED BY CARTOGRAPHIC ASSOCIATES, INC.

DIGITIZED IN 2005 BY
CARTOGRAPHIC ASSOC. INC.
 PROFESSIONAL GIS CONSULTANTS

MUNICIPAL MAPPING - GIS - PUBLIC WORKS INFORMATION MANAGEMENT
 11 PLEASANT STREET, LITTLETON, NEW HAMPSHIRE 03561
 (603)444-6768 - 1(800)322-4540 - FAX (603)444-1366 - WWW.CAI-INFO.COM

LEGEND

PARCEL NUMBER 2222
 PARCEL AREA - ACRES A
 PARCEL AREA - SQUARE FEET F
 RECORD DIMENSION 100'
 SCALED DIMENSION 100'S
 MATCH LINE

EXEMPT PROPERTY (E)
 SUBDIVISION LOT NO. (S)
 HOUSE/STREET NUMBER (H)
 RIGHT OF WAY/ACCESS (R/W)
 COMMON OWNERSHIP (C/O)
 WETLANDS (W)

SCALE 1" = 200'

FEET
 0 100 200 400 600
 METERS
 0 50 100 150

REVISED TO :

PROPERTY MAPS

UXBRIDGE

MASSACHUSETTS

INDEX DIAGRAM

16	17	18C
22	23	24D
27	28	29

GN

MAP NO.

23



PARCEL	AREA
723	3485 F
897	2343 F

THIS MAP IS FOR ASSESSMENT PURPOSES. IT IS NOT VALID FOR LEGAL DESCRIPTION OR CONVEYANCE.

THE HORIZONTAL DATUM IS THE MASSACHUSETTS STATE PLANE COORDINATE SYSTEM, NAD 83.

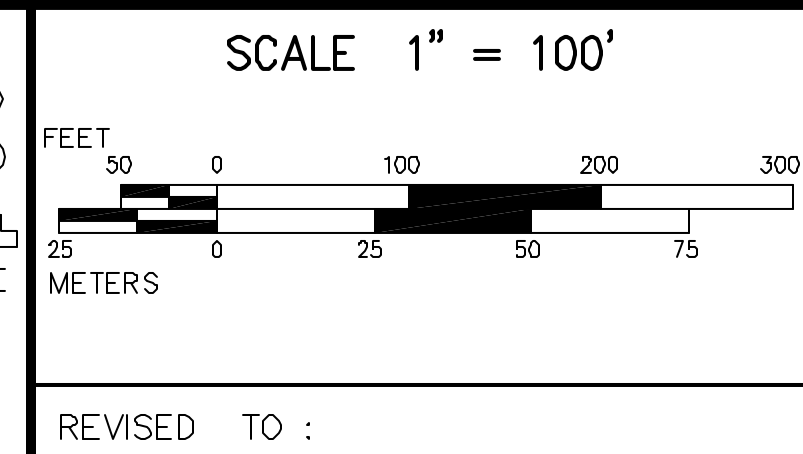
ORIGINAL PROPERTY MAPS WERE PREPARED BY STONE & WEBSTER ENGINEERING CORP., BOSTON, MASSACHUSETTS, FROM AERIAL PHOTOGRAPHY DATED DECEMBER, 1986 AND PLANIMETRIC MAPPING PREPARED BY GEOD CORP., RIDGE, NEW JERSEY.

MAPS ARE REVISED AND REPRINTED BY CARTOGRAPHIC ASSOCIATES, INC.

DIGITIZED IN 2005 BY
CARTOGRAPHIC ASSOC. INC.
 PROFESSIONAL GIS CONSULTANTS

MUNICIPAL MAPPING - GIS - PUBLIC WORKS INFORMATION MANAGEMENT
 11 PLEASANT STREET, LITTLETON, NEW HAMPSHIRE 03561
 (603)444-6768 - 1(800)322-4540 - FAX (603)444-1366 - WWW.CAI-INFO.COM

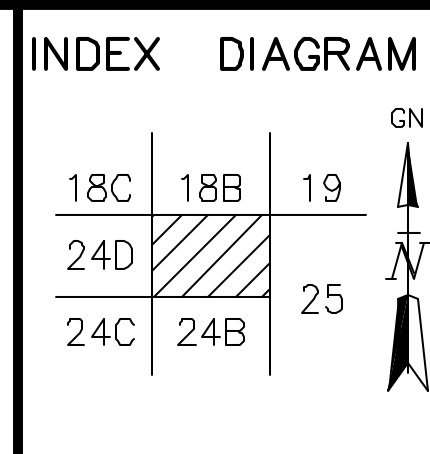
LEGEND	
PARCEL NUMBER	2222
PARCEL AREA - ACRES	A
PARCEL AREA - SQUARE FEET	F
RECORD DIMENSION	100'
SCALED DIMENSION	100'S
MATCH LINE	-W-
WATER	-W-
EXEMPT PROPERTY	Ⓢ
SUBDIVISION LOT NO.	②
HOUSE/STREET NUMBER	2
RIGHT OF WAY/ACCESS	R/W
COMMON OWNERSHIP	→
WETLANDS	W



PROPERTY MAPS

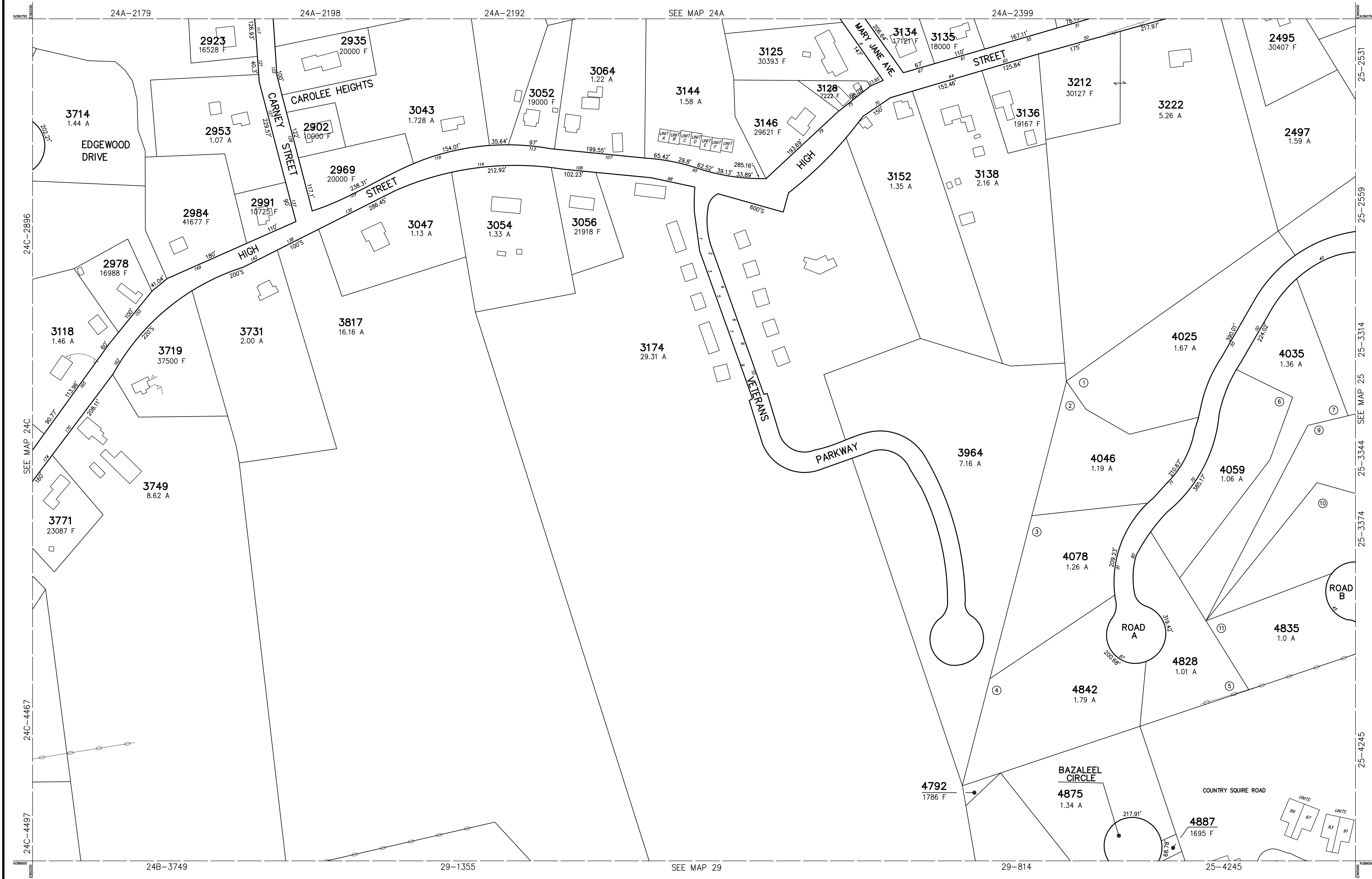
UXBRIDGE

MASSACHUSETTS



MAP NO.

24A



THIS MAP IS FOR ASSESSMENT PURPOSES. IT IS NOT VALID FOR LEGAL DESCRIPTION OR CONVEYANCE.

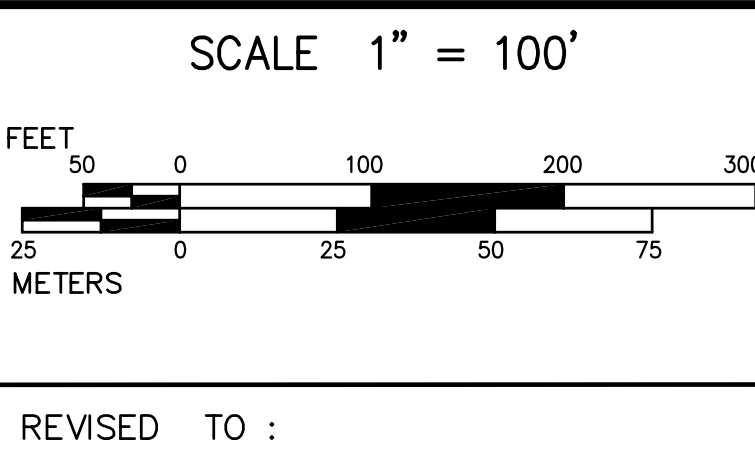
THE HORIZONTAL DATUM IS THE MASSACHUSETTS STATE PLANE COORDINATE SYSTEM, NAD 83.

ORIGINAL PROPERTY MAPS WERE PREPARED BY STONE & WEBSTER ENGINEERING CORP., BOSTON, MASSACHUSETTS, FROM AERIAL PHOTOGRAPHY DATED DECEMBER, 1986 AND PLANIMETRIC MAPPING PREPARED BY GEOD CORP., RIDGE, NEW JERSEY.

MAPS ARE REVISED AND REPRINTED BY CARTOGRAPHIC ASSOCIATES, INC.

DIGITIZED IN 2005 BY
CARTOGRAPHIC ASSOC. INC.
 PROFESSIONAL GIS CONSULTANTS
 MUNICIPAL MAPPING - GIS - PUBLIC WORKS INFORMATION MANAGEMENT
 11 PLEASANT STREET, LITTLETON, NEW HAMPSHIRE 03561
 (603)444-6768 - 1(800)322-4540 - FAX (603)444-1366 - WWW.CAI-INFO.COM

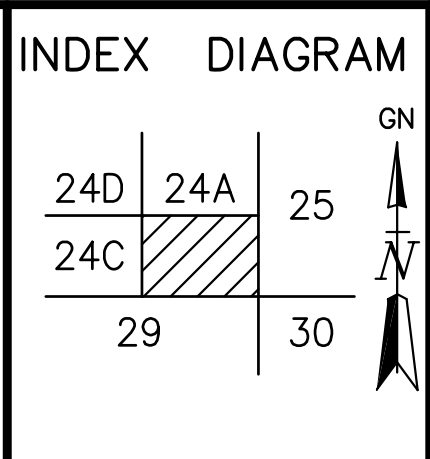
LEGEND	
PARCEL NUMBER	2222
PARCEL AREA - ACRES	A
PARCEL AREA - SQUARE FEET	F
RECORD DIMENSION100'
SCALED DIMENSION100'S
MATCH LINE	- - - - -
WATER	-W-
EXEMPT PROPERTY	(E)
SUBDIVISION LOT NO.	(2)
HOUSE/STREET NUMBER	(2)
RIGHT OF WAY/ACCESS	R/W
COMMON OWNERSHIP	<->
WETLANDS	(W)



PROPERTY MAPS

UXBRIDGE

MASSACHUSETTS



MAP NO.

24B



THIS MAP IS FOR ASSESSMENT PURPOSES. IT IS NOT VALID FOR LEGAL DESCRIPTION OR CONVEYANCE.

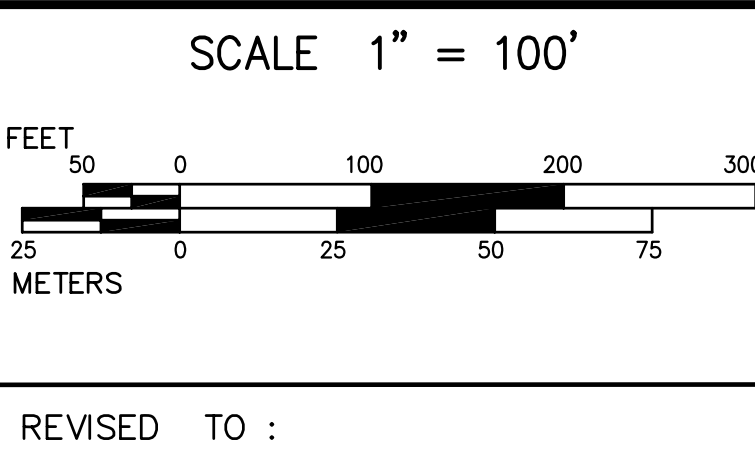
THE HORIZONTAL DATUM IS THE MASSACHUSETTS STATE PLANE COORDINATE SYSTEM, NAD 83.

ORIGINAL PROPERTY MAPS WERE PREPARED BY STONE & WEBSTER ENGINEERING CORP., BOSTON, MASSACHUSETTS, FROM AERIAL PHOTOGRAPHY DATED DECEMBER, 1986 AND PLANIMETRIC MAPPING PREPARED BY GEOD CORP., RIDGE, NEW JERSEY.

MAPS ARE REVISED AND REPRINTED BY CARTOGRAPHIC ASSOCIATES, INC.

DIGITIZED IN 2005 BY
CARTOGRAPHIC ASSOC. INC.
 PROFESSIONAL GIS CONSULTANTS
 MUNICIPAL MAPPING - GIS - PUBLIC WORKS INFORMATION MANAGEMENT
 11 PLEASANT STREET, LITTLETON, NEW HAMPSHIRE 03561
 (603)444-6768 - (800)322-4540 - FAX (603)444-1366 - WWW.CAI-INFO.COM

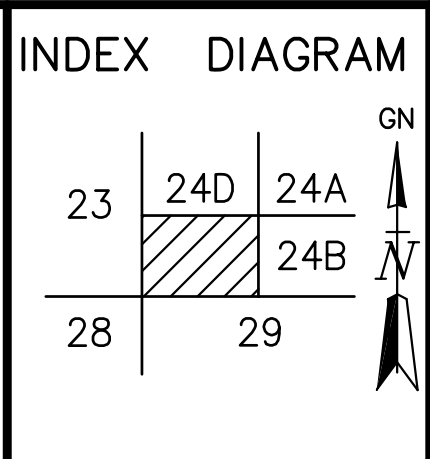
LEGEND	
PARCEL NUMBER	2222
PARCEL AREA - ACRES	A
PARCEL AREA - SQUARE FEET	F
RECORD DIMENSION100'
SCALED DIMENSION100'S
MATCH LINE	- - - - -
WATER	
EXEMPT PROPERTY	
SUBDIVISION LOT NO.	
HOUSE/STREET NUMBER	
RIGHT OF WAY/ACCESS	
COMMON OWNERSHIP	
WETLANDS	



PROPERTY MAPS

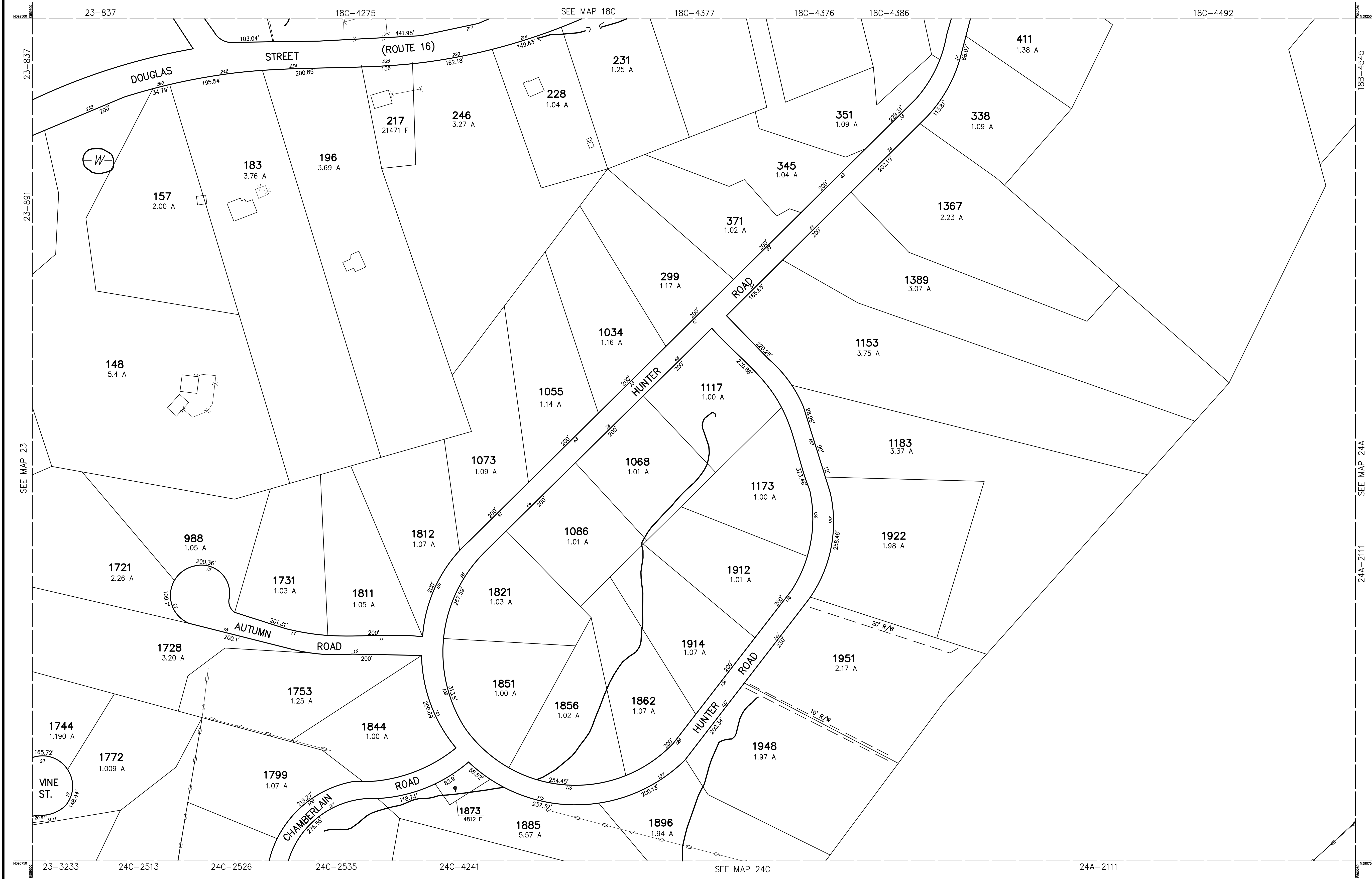
UXBRIDGE

MASSACHUSETTS



MAP NO.

24C



THIS MAP IS FOR ASSESSMENT PURPOSES. IT IS NOT VALID FOR LEGAL DESCRIPTION OR CONVEYANCE.

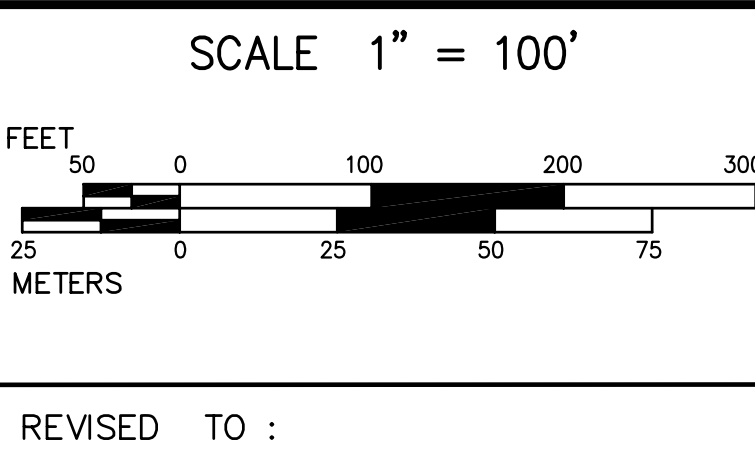
THE HORIZONTAL DATUM IS THE MASSACHUSETTS STATE PLANE COORDINATE SYSTEM, NAD 83.

ORIGINAL PROPERTY MAPS WERE PREPARED BY STONE & WEBSTER ENGINEERING CORP., BOSTON, MASSACHUSETTS, FROM AERIAL PHOTOGRAPHY DATED DECEMBER, 1986 AND PLANIMETRIC MAPPING PREPARED BY GEOD CORP., RIDGE, NEW JERSEY.

MAPS ARE REVISED AND REPRINTED BY CARTOGRAPHIC ASSOCIATES, INC.

DIGITIZED IN 2005 BY
CARTOGRAPHIC ASSOC. INC.
 PROFESSIONAL GIS CONSULTANTS
 MUNICIPAL MAPPING - GIS - PUBLIC WORKS INFORMATION MANAGEMENT
 11 PLEASANT STREET, LITTLETON, NEW HAMPSHIRE 03561
 (603)444-6768 - 1(800)322-4540 - FAX (603)444-1366 - WWW.CAI-INFO.COM

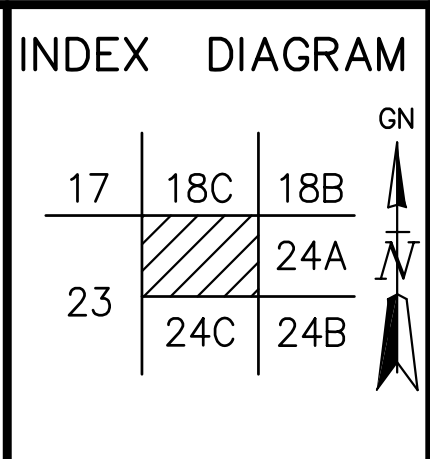
LEGEND	
PARCEL NUMBER	2222
PARCEL AREA - ACRES	A
PARCEL AREA - SQUARE FEET	F
RECORD DIMENSION100'
SCALED DIMENSION100'S
MATCH LINE	---
WATER	W
EXEMPT PROPERTY	ⓔ
SUBDIVISION LOT NO.	②
HOUSE/STREET NUMBER	②
RIGHT OF WAY/ACCESS	R/W
COMMON OWNERSHIP	↔
WETLANDS	WETLANDS



PROPERTY MAPS

UXBRIDGE

MASSACHUSETTS



MAP NO.

24D



PARCEL	AREA
117	5760 F
127	2884 F
714	14782 F
735	14152 F
737	9203 F
738	9077 F
744	3827 F
797	7000 F
798	7000 F
918	7405 F
946	20038 F
987	20909 F
1571	8308 F
1574	9904 F
1585	12197 F
1588	15450 F
1718	5227 F
1725	7405 F
1728	7405 F
1729	7841 F
1743	3961 F
1745	16117 F
1746	11474 F
1749	6757 F
1751	13886 F
1753	9723 F
1754	14730 F
1756	8443 F
1759	10184 F
1766	21344 F
1767	8276 F
1784	9013 F
1785	6664 F
1786	8118 F
1787	6060 F
1791	6534 F
1793	8276 F
1794	10019 F
2312	13504 F
2315	10634 F
2322	10398 F
2326	12592 F
2535	7206 F
2562	8880 F
2599	15111 F
2641	9583 F

THIS MAP IS FOR ASSESSMENT PURPOSES. IT IS NOT VALID FOR LEGAL DESCRIPTION OR CONVEYANCE.

THE HORIZONTAL DATUM IS THE MASSACHUSETTS STATE PLANE COORDINATE SYSTEM, NAD 83.

ORIGINAL PROPERTY MAPS WERE PREPARED BY STONE & WEBSTER ENGINEERING CORP., BOSTON, MASSACHUSETTS, FROM AERIAL PHOTOGRAPHY DATED DECEMBER, 1986 AND PLANIMETRIC MAPPING PREPARED BY GEOD CORP., RIDGE, NEW JERSEY.

MAPS ARE REVISED AND REPRINTED BY CARTOGRAPHIC ASSOCIATES, INC.

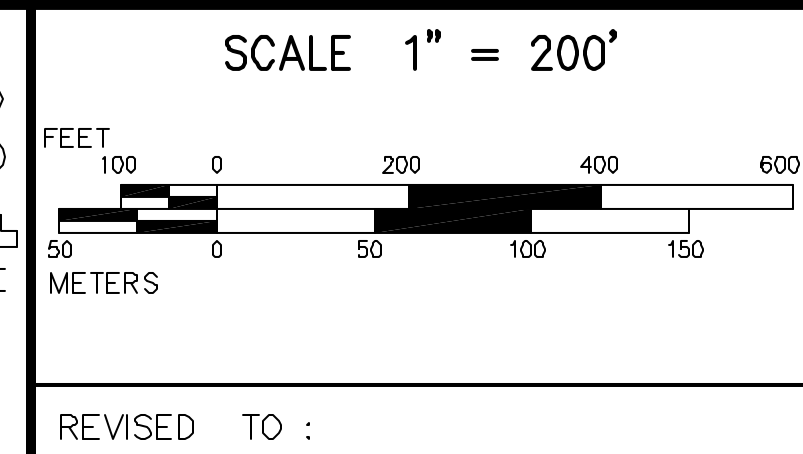
DIGITIZED IN 2005 BY
CARTOGRAPHIC ASSOC. INC.
 PROFESSIONAL GIS CONSULTANTS

MUNICIPAL MAPPING - GIS - PUBLIC WORKS INFORMATION MANAGEMENT
 11 PLEASANT STREET, LITTLETON, NEW HAMPSHIRE 03561
 (603)444-6768 - 1(800)322-4540 - FAX (603)444-1368 - WWW.CAI-INFO.COM

LEGEND

PARCEL NUMBER 2222
 PARCEL AREA - ACRES A
 PARCEL AREA - SQUARE FEET F
 RECORD DIMENSION 100'
 SCALED DIMENSION 100'S
 MATCH LINE

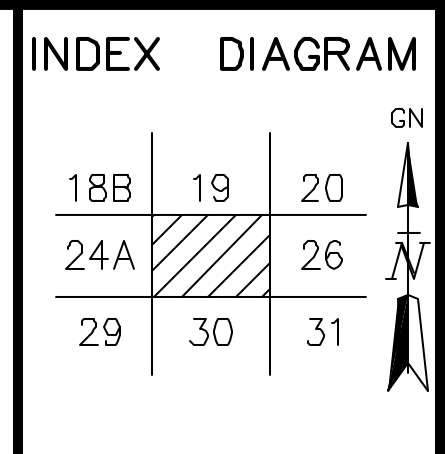
EXEMPT PROPERTY (C)
 SUBDIVISION LOT NO. (2)
 HOUSE/STREET NUMBER []
 RIGHT OF WAY/ACCESS []
 COMMON OWNERSHIP []
 WETLANDS []



PROPERTY MAPS

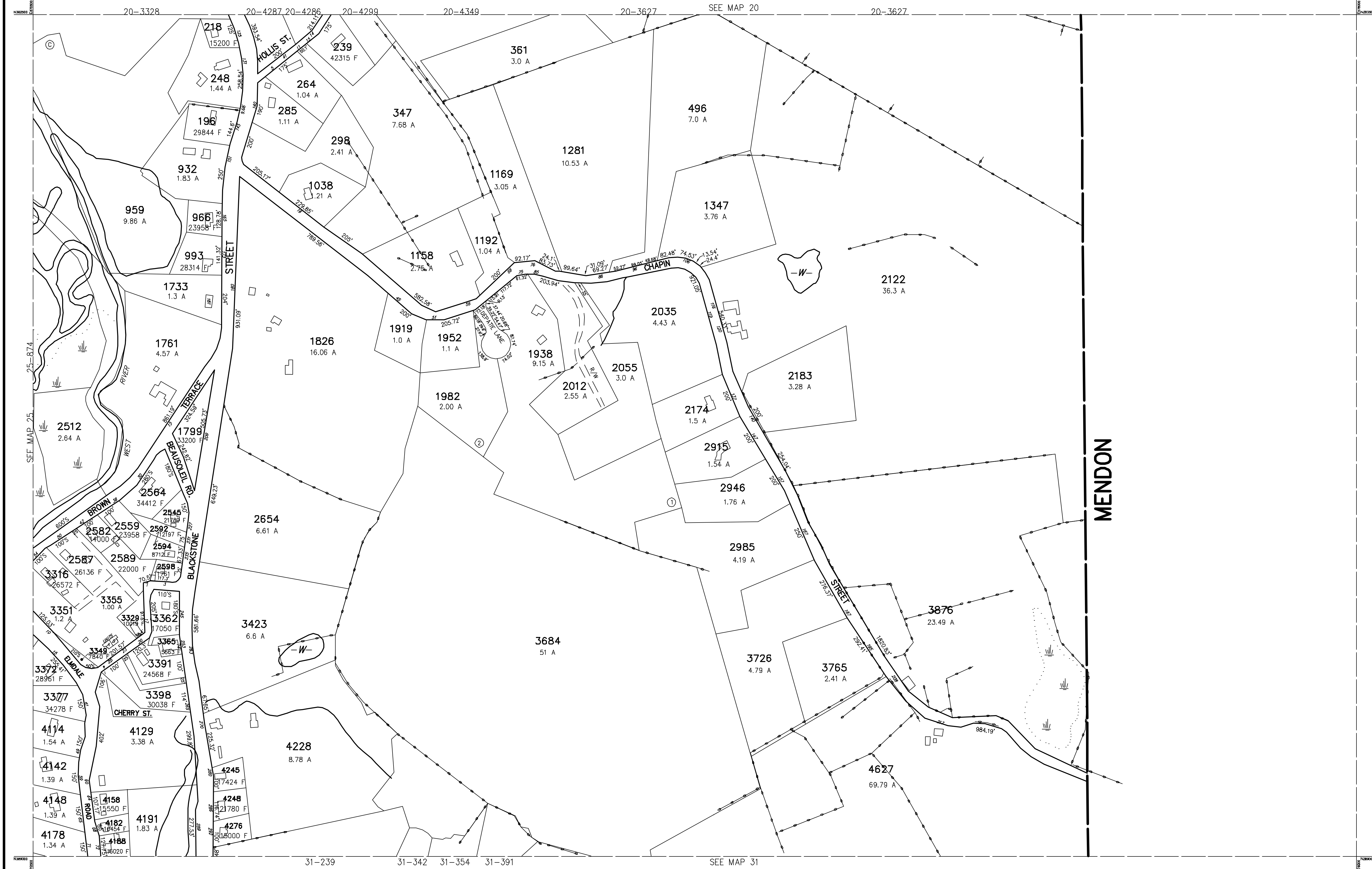
UXBRIDGE

MASSACHUSETTS



MAP NO.

25



THIS MAP IS FOR ASSESSMENT PURPOSES. IT IS NOT VALID FOR LEGAL DESCRIPTION OR CONVEYANCE.

THE HORIZONTAL DATUM IS THE MASSACHUSETTS STATE PLANE COORDINATE SYSTEM, NAD 83.

ORIGINAL PROPERTY MAPS WERE PREPARED BY STONE & WEBSTER ENGINEERING CORP., BOSTON, MASSACHUSETTS, FROM AERIAL PHOTOGRAPHY DATED DECEMBER, 1986 AND PLANIMETRIC MAPPING PREPARED BY GEOD CORP., RIDGE, NEW JERSEY.

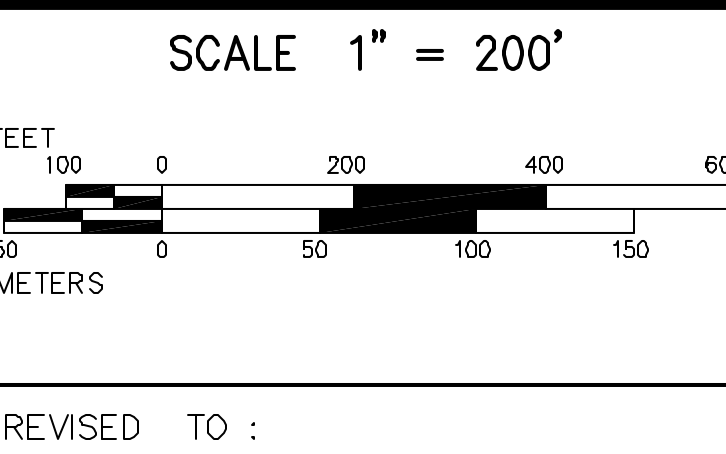
MAPS ARE REVISED AND REPRINTED BY CARTOGRAPHIC ASSOCIATES, INC.

DIGITIZED IN 2005 BY
CARTOGRAPHIC ASSOC. INC.
 PROFESSIONAL GIS CONSULTANTS

MUNICIPAL MAPPING - GIS - PUBLIC WORKS INFORMATION MANAGEMENT
 11 PLEASANT STREET, LITTLETON, NEW HAMPSHIRE 03561
 (603)444-6768 - 1(800)322-4540 - FAX (603)444-1368 - WWW.CAI-INFO.COM

LEGEND

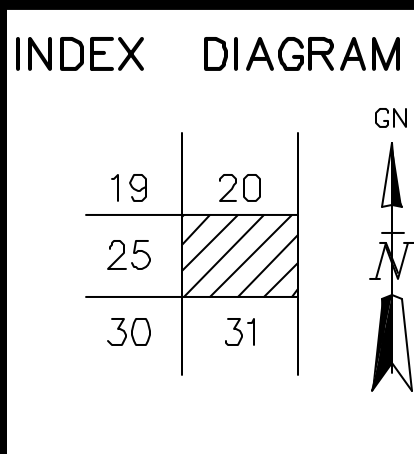
PARCEL NUMBER	2222	EXEMPT PROPERTY	⊕
PARCEL AREA - ACRES	A	SUBDIVISION LOT NO.	②
PARCEL AREA - SQUARE FEET	F	HOUSE/STREET NUMBER	2
RECORD DIMENSION100'	RIGHT OF WAY/ACCESS	— RW —
SCALED DIMENSION100'S	COMMON OWNERSHIP	→
MATCH LINE	—	WETLANDS	⊖
WATER	— W —		



PROPERTY MAPS

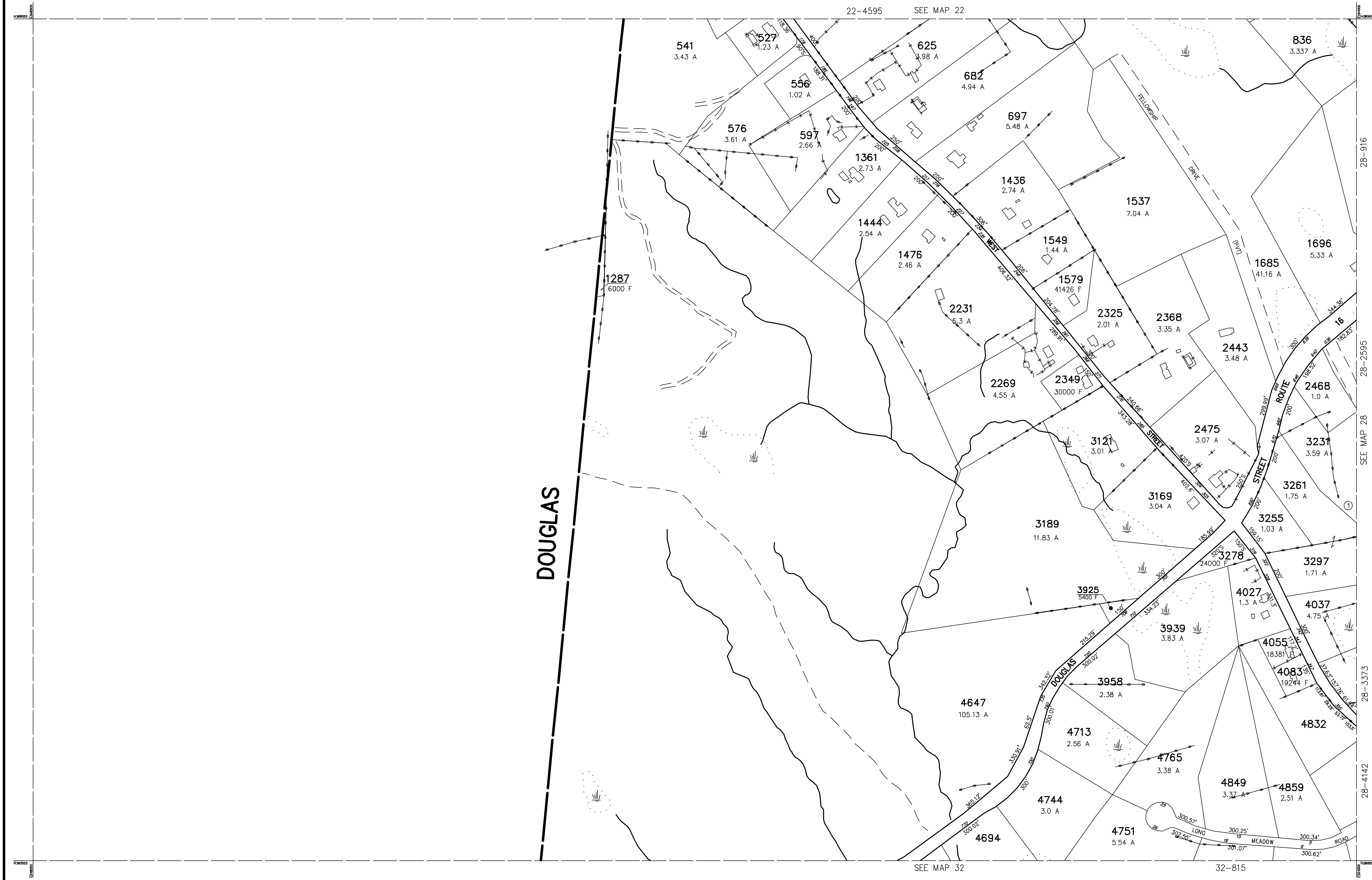
UXBRIDGE

MASSACHUSETTS



MAP NO.

26



THIS MAP IS FOR ASSESSMENT PURPOSES. IT IS NOT VALID FOR LEGAL DESCRIPTION OR CONVEYANCE.

THE HORIZONTAL DATUM IS THE MASSACHUSETTS STATE PLANE COORDINATE SYSTEM, NAD 83.

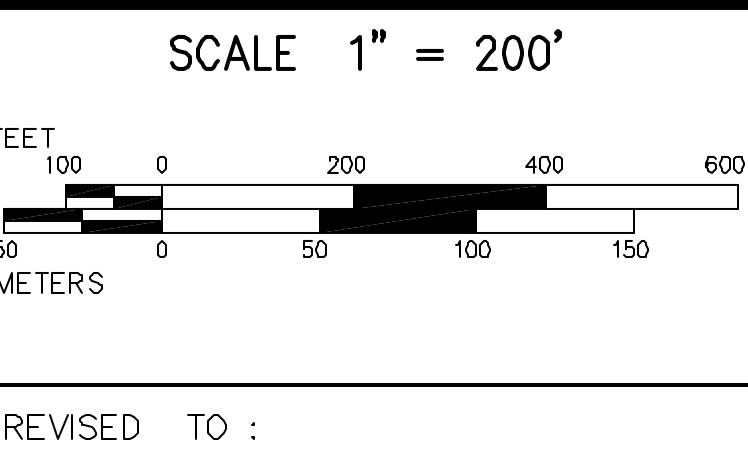
ORIGINAL PROPERTY MAPS WERE PREPARED BY STONE & WEBSTER ENGINEERING CORP., BOSTON, MASSACHUSETTS, FROM AERIAL PHOTOGRAPHY DATED DECEMBER, 1986 AND PLANIMETRIC MAPPING PREPARED BY GEOD CORP., RIDGE, NEW JERSEY.

MAPS ARE REVISED AND REPRINTED BY CARTOGRAPHIC ASSOCIATES, INC.

DIGITIZED IN 2005 BY
CARTOGRAPHIC ASSOC. INC.
 PROFESSIONAL GIS CONSULTANTS

MUNICIPAL MAPPING - GIS - PUBLIC WORKS INFORMATION MANAGEMENT
 11 PLEASANT STREET, LITTLETON, NEW HAMPSHIRE 03561
 (603)444-6768 - 1(800)322-4540 - FAX (603)444-1368 - WWW.CAI-INFO.COM

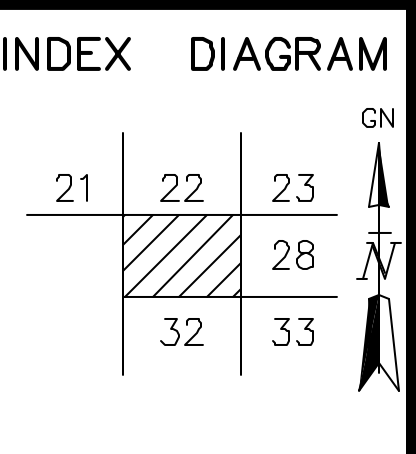
LEGEND	
PARCEL NUMBER 2222	EXEMPT PROPERTY (E)
PARCEL AREA - ACRES A	SUBDIVISION LOT NO. (L)
PARCEL AREA - SQUARE FEET F	HOUSE/STREET NUMBER (H)
RECORD DIMENSION 100'	RIGHT OF WAY/ACCESS (RW)
SCALED DIMENSION 100'S	COMMON OWNERSHIP (CO)
MATCH LINE (M)	WETLANDS (W)
WATER (W)	



PROPERTY MAPS

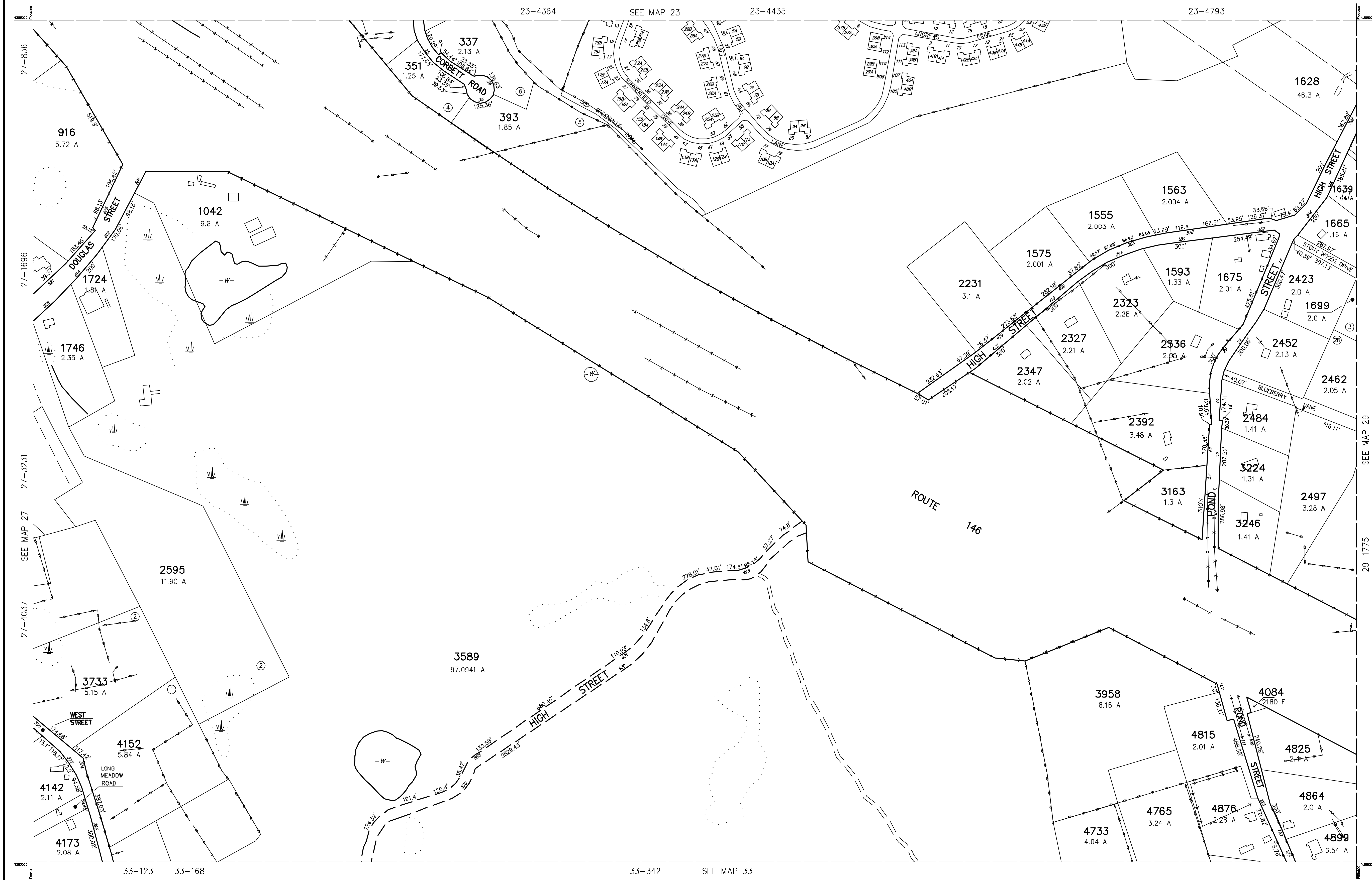
UXBRIDGE

MASSACHUSETTS



MAP NO.

27



THIS MAP IS FOR ASSESSMENT PURPOSES. IT IS NOT VALID FOR LEGAL DESCRIPTION OR CONVEYANCE.

THE HORIZONTAL DATUM IS THE MASSACHUSETTS STATE PLANE COORDINATE SYSTEM, NAD 83.

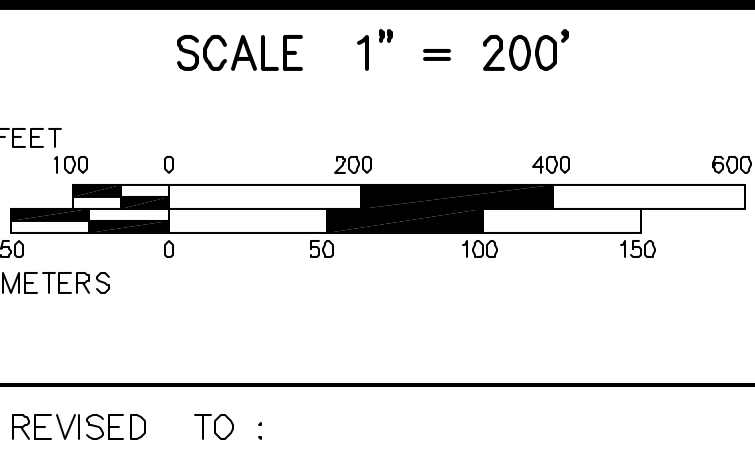
ORIGINAL PROPERTY MAPS WERE PREPARED BY STONE & WEBSTER ENGINEERING CORP., BOSTON, MASSACHUSETTS, FROM AERIAL PHOTOGRAPHY DATED DECEMBER, 1986 AND PLANIMETRIC MAPPING PREPARED BY GEOD CORP., RIDGE, NEW JERSEY.

MAPS ARE REVISED AND REPRINTED BY CARTOGRAPHIC ASSOCIATES, INC.

DIGITIZED IN 2005 BY
CARTOGRAPHIC ASSOC. INC.
 PROFESSIONAL GIS CONSULTANTS

MUNICIPAL MAPPING - GIS - PUBLIC WORKS INFORMATION MANAGEMENT
 11 PLEASANT STREET, LITTLETON, NEW HAMPSHIRE 03561
 (603)444-6768 - 1(800)322-4540 - FAX (603)444-1368 - WWW.CAI-INFO.COM

LEGEND	
PARCEL NUMBER	2222
PARCEL AREA - ACRES	A
PARCEL AREA - SQUARE FEET	F
RECORD DIMENSION	100'
SCALED DIMENSION	100'S
MATCH LINE	
WATER	
EXEMPT PROPERTY	
SUBDIVISION LOT NO.	
HOUSE/STREET NUMBER	
RIGHT OF WAY/ACCESS	
COMMON OWNERSHIP	
WETLANDS	



PROPERTY MAPS

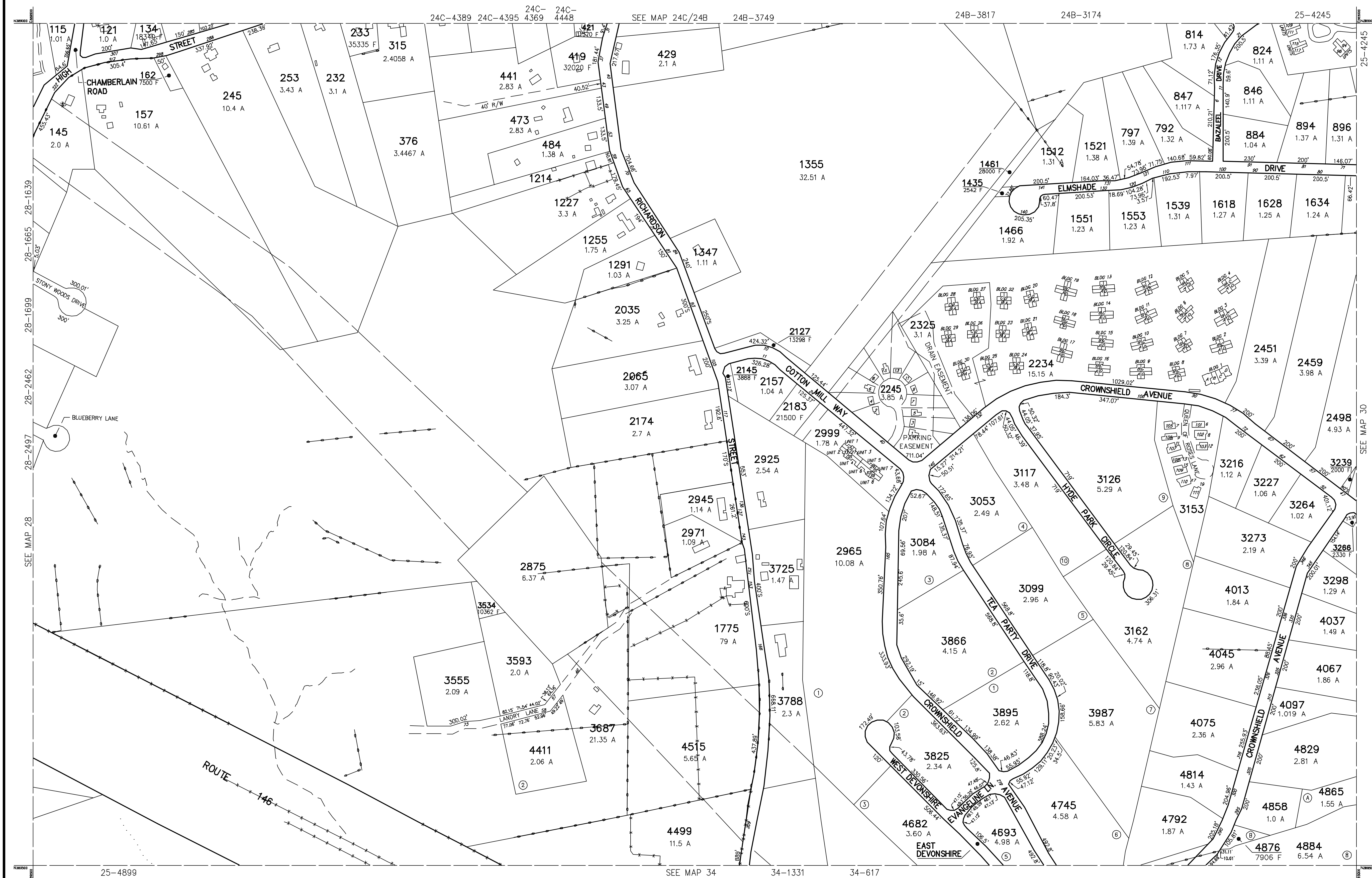
UXBRIDGE

MASSACHUSETTS

INDEX DIAGRAM		
22	23	24C
27		29
32	33	34

MAP NO.

28



THIS MAP IS FOR ASSESSMENT PURPOSES. IT IS NOT VALID FOR LEGAL DESCRIPTION OR CONVEYANCE.

THE HORIZONTAL DATUM IS THE MASSACHUSETTS STATE PLANE COORDINATE SYSTEM, NAD 83.

ORIGINAL PROPERTY MAPS WERE PREPARED BY STONE & WEBSTER ENGINEERING CORP., BOSTON, MASSACHUSETTS, FROM AERIAL PHOTOGRAPHY DATED DECEMBER, 1986 AND PLANIMETRIC MAPPING PREPARED BY GEOD CORP., RIDGE, NEW JERSEY.

MAPS ARE REVISED AND REPRINTED BY CARTOGRAPHIC ASSOCIATES, INC.

DIGITIZED IN 2005 BY
CARTOGRAPHIC ASSOC. INC.
 PROFESSIONAL GIS CONSULTANTS

MUNICIPAL MAPPING - GIS - PUBLIC WORKS INFORMATION MANAGEMENT
 11 PLEASANT STREET, LITTLETON, NEW HAMPSHIRE 03561
 (603)444-6768 - 1(800)322-4540 - FAX (603)444-1368 - WWW.CAI-INFO.COM

LEGEND

PARCEL NUMBER 2222

PARCEL AREA - ACRES A

PARCEL AREA - SQUARE FEET F

RECORD DIMENSION 100'

SCALED DIMENSION 100'S

MATCH LINE

WATER

EXEMPT PROPERTY

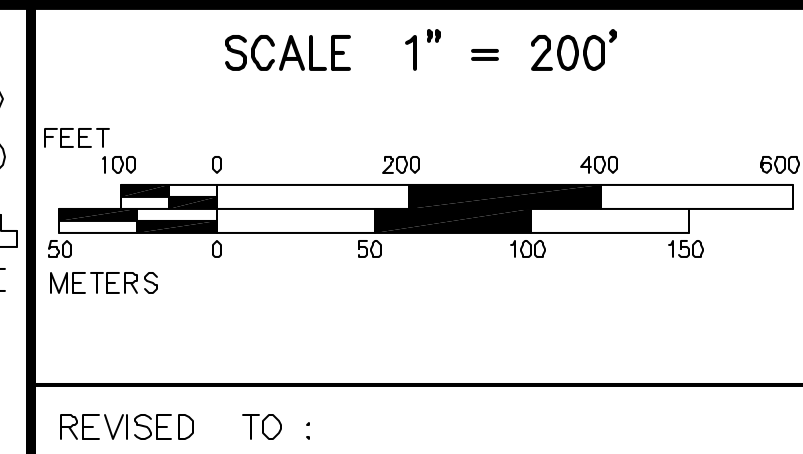
SUBDIVISION LOT NO.

HOUSE/STREET NUMBER

RIGHT OF WAY/ACCESS

COMMON OWNERSHIP

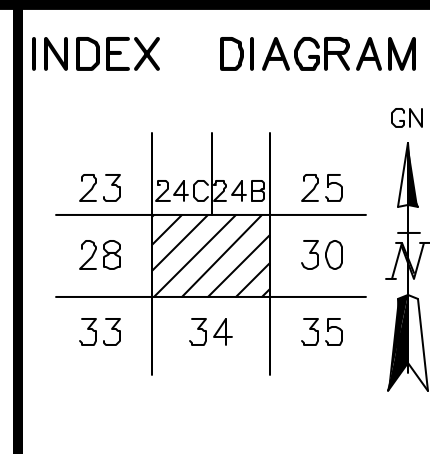
WETLANDS



PROPERTY MAPS

UXBRIDGE

MASSACHUSETTS



MAP NO.

29



THIS MAP IS FOR ASSESSMENT PURPOSES. IT IS NOT VALID FOR LEGAL DESCRIPTION OR CONVEYANCE.

THE HORIZONTAL DATUM IS THE MASSACHUSETTS STATE PLANE COORDINATE SYSTEM, NAD 83.

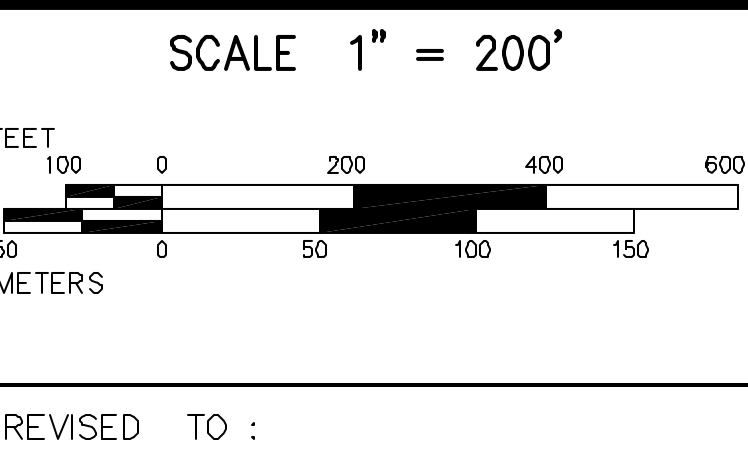
ORIGINAL PROPERTY MAPS WERE PREPARED BY STONE & WEBSTER ENGINEERING CORP., BOSTON, MASSACHUSETTS, FROM AERIAL PHOTOGRAPHY DATED DECEMBER, 1986 AND PLANIMETRIC MAPPING PREPARED BY GEOD CORP., RIDGE, NEW JERSEY.

MAPS ARE REVISED AND REPRINTED BY CARTOGRAPHIC ASSOCIATES, INC.

DIGITIZED IN 2005 BY
CARTOGRAPHIC ASSOC. INC.
 PROFESSIONAL GIS CONSULTANTS

MUNICIPAL MAPPING - GIS - PUBLIC WORKS INFORMATION MANAGEMENT
 11 PLEASANT STREET, LITTLETON, NEW HAMPSHIRE 03561
 (603)444-6768 - 1(800)322-4540 - FAX (603)444-1368 - WWW.CAI-INFO.COM

LEGEND	
PARCEL NUMBER	2222
PARCEL AREA - ACRES	A
PARCEL AREA - SQUARE FEET	F
RECORD DIMENSION	100'
SCALED DIMENSION	100'S
MATCH LINE	-W-
WATER	
EXEMPT PROPERTY	Ⓢ
SUBDIVISION LOT NO.	Ⓛ
HOUSE/STREET NUMBER	Ⓜ
RIGHT OF WAY/ACCESS	
COMMON OWNERSHIP	
WETLANDS	



PROPERTY MAPS

UXBRIDGE

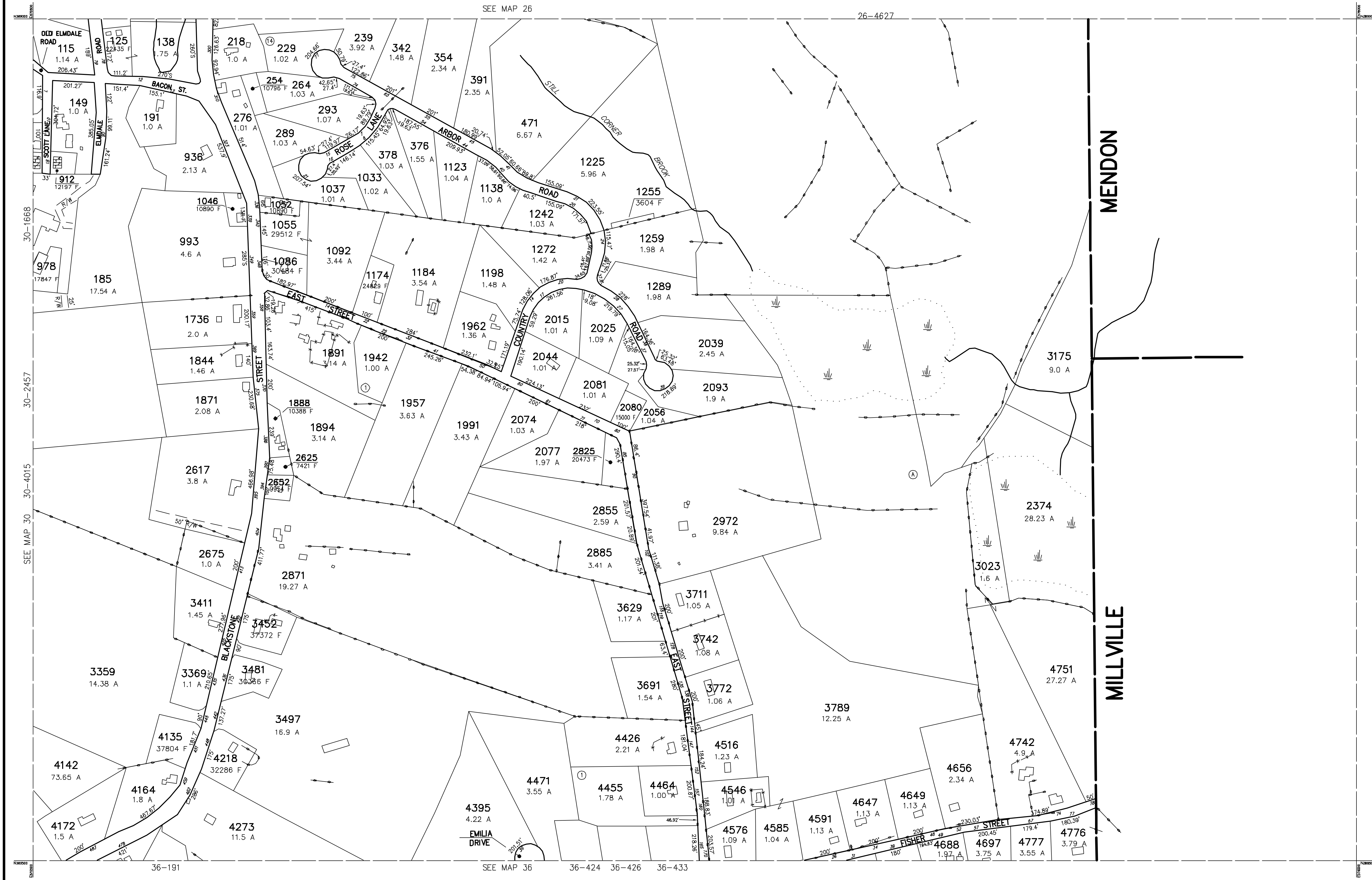
MASSACHUSETTS

INDEX DIAGRAM	
24B	25
29	31
34	36

GN

MAP NO.

30



THIS MAP IS FOR ASSESSMENT PURPOSES. IT IS NOT VALID FOR LEGAL DESCRIPTION OR CONVEYANCE.

THE HORIZONTAL DATUM IS THE MASSACHUSETTS STATE PLANE COORDINATE SYSTEM, NAD 83.

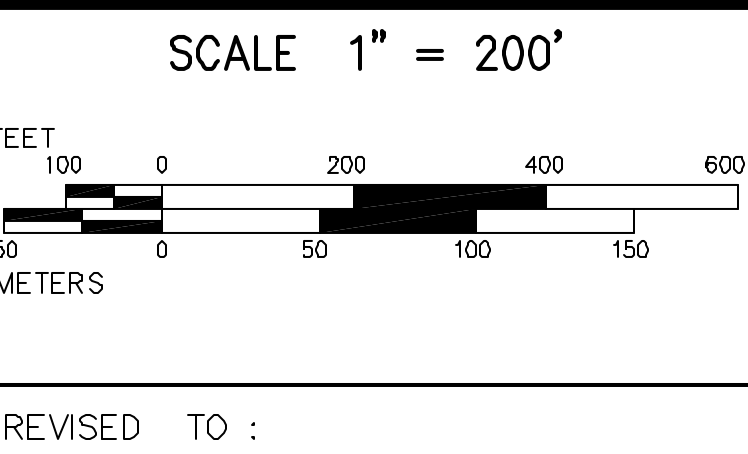
ORIGINAL PROPERTY MAPS WERE PREPARED BY STONE & WEBSTER ENGINEERING CORP., BOSTON, MASSACHUSETTS, FROM AERIAL PHOTOGRAPHY DATED DECEMBER, 1986 AND PLANIMETRIC MAPPING PREPARED BY GEOD CORP., RIDGE, NEW JERSEY.

MAPS ARE REVISED AND REPRINTED BY CARTOGRAPHIC ASSOCIATES, INC.

DIGITIZED IN 2005 BY
CARTOGRAPHIC ASSOC. INC.
 PROFESSIONAL GIS CONSULTANTS

MUNICIPAL MAPPING - GIS - PUBLIC WORKS INFORMATION MANAGEMENT
 11 PLEASANT STREET, LITTLETON, NEW HAMPSHIRE 03561
 (603)444-6768 - 1(800)322-4540 - FAX (603)444-1368 - WWW.CAI-INFO.COM

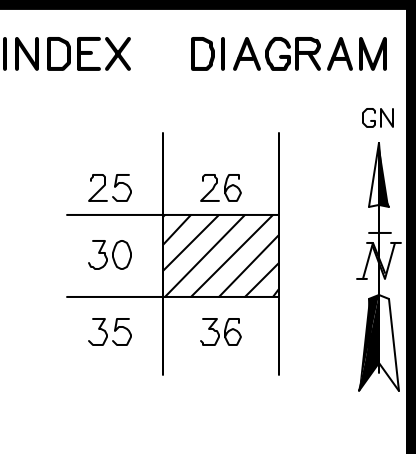
LEGEND	
PARCEL NUMBER	2222
PARCEL AREA - ACRES	A
PARCEL AREA - SQUARE FEET	F
RECORD DIMENSION	100'
SCALED DIMENSION	100'S
MATCH LINE	-W-
WATER	
EXEMPT PROPERTY	Ⓢ
SUBDIVISION LOT NO.	Ⓛ
HOUSE/STREET NUMBER	Ⓜ
RIGHT OF WAY/ACCESS	
COMMON OWNERSHIP	
WETLANDS	



PROPERTY MAPS

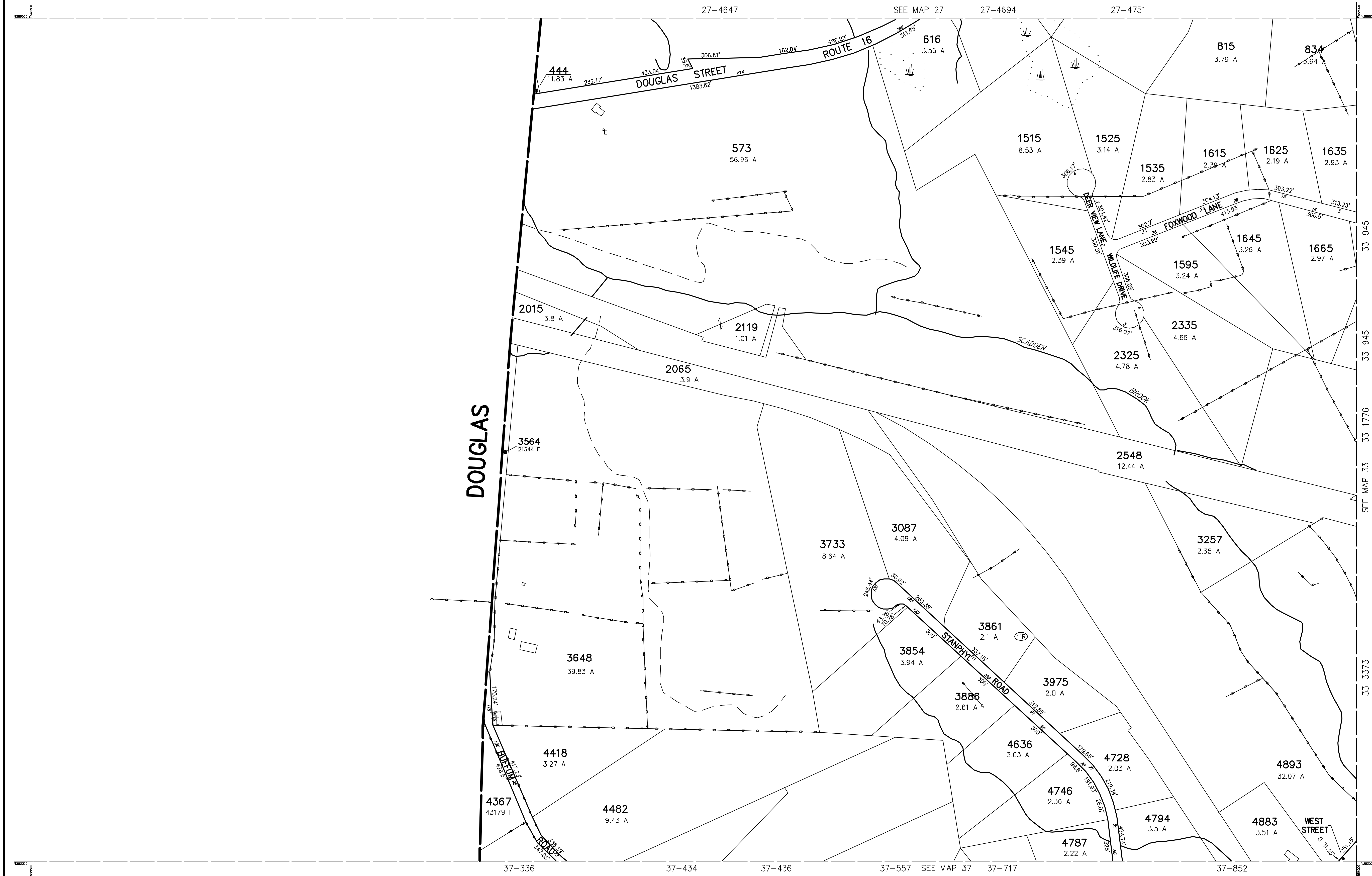
UXBRIDGE

MASSACHUSETTS



MAP NO.

31



THIS MAP IS FOR ASSESSMENT PURPOSES. IT IS NOT VALID FOR LEGAL DESCRIPTION OR CONVEYANCE.

THE HORIZONTAL DATUM IS THE MASSACHUSETTS STATE PLANE COORDINATE SYSTEM, NAD 83.

ORIGINAL PROPERTY MAPS WERE PREPARED BY STONE & WEBSTER ENGINEERING CORP., BOSTON, MASSACHUSETTS, FROM AERIAL PHOTOGRAPHY DATED DECEMBER, 1986 AND PLANIMETRIC MAPPING PREPARED BY GEOD CORP., RIDGE, NEW JERSEY.

MAPS ARE REVISED AND REPRINTED BY CARTOGRAPHIC ASSOCIATES, INC.

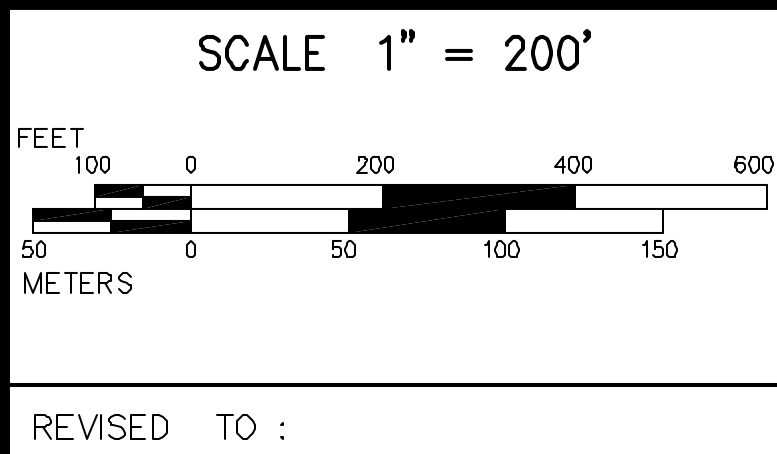
DIGITIZED IN 2005 BY
CARTOGRAPHIC ASSOC. INC.
 PROFESSIONAL GIS CONSULTANTS

MUNICIPAL MAPPING - GIS - PUBLIC WORKS INFORMATION MANAGEMENT
 11 PLEASANT STREET, LITTLETON, NEW HAMPSHIRE 03561
 (603)444-6768 - 1(800)322-4540 - FAX (603)444-1368 - WWW.CAI-INFO.COM

LEGEND

PARCEL NUMBER 2222
 PARCEL AREA - ACRES A
 PARCEL AREA - SQUARE FEET F
 RECORD DIMENSION 100'
 SCALED DIMENSION 100'S
 MATCH LINE

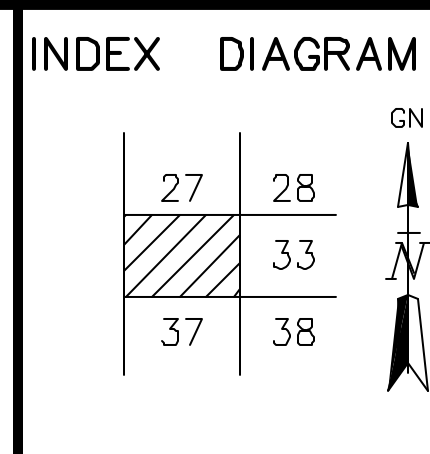
EXEMPT PROPERTY (E)
 SUBDIVISION LOT NO. (L)
 HOUSE/STREET NUMBER (H)
 RIGHT OF WAY/ACCESS (R)
 COMMON OWNERSHIP (C)
 WETLANDS (W)



PROPERTY MAPS

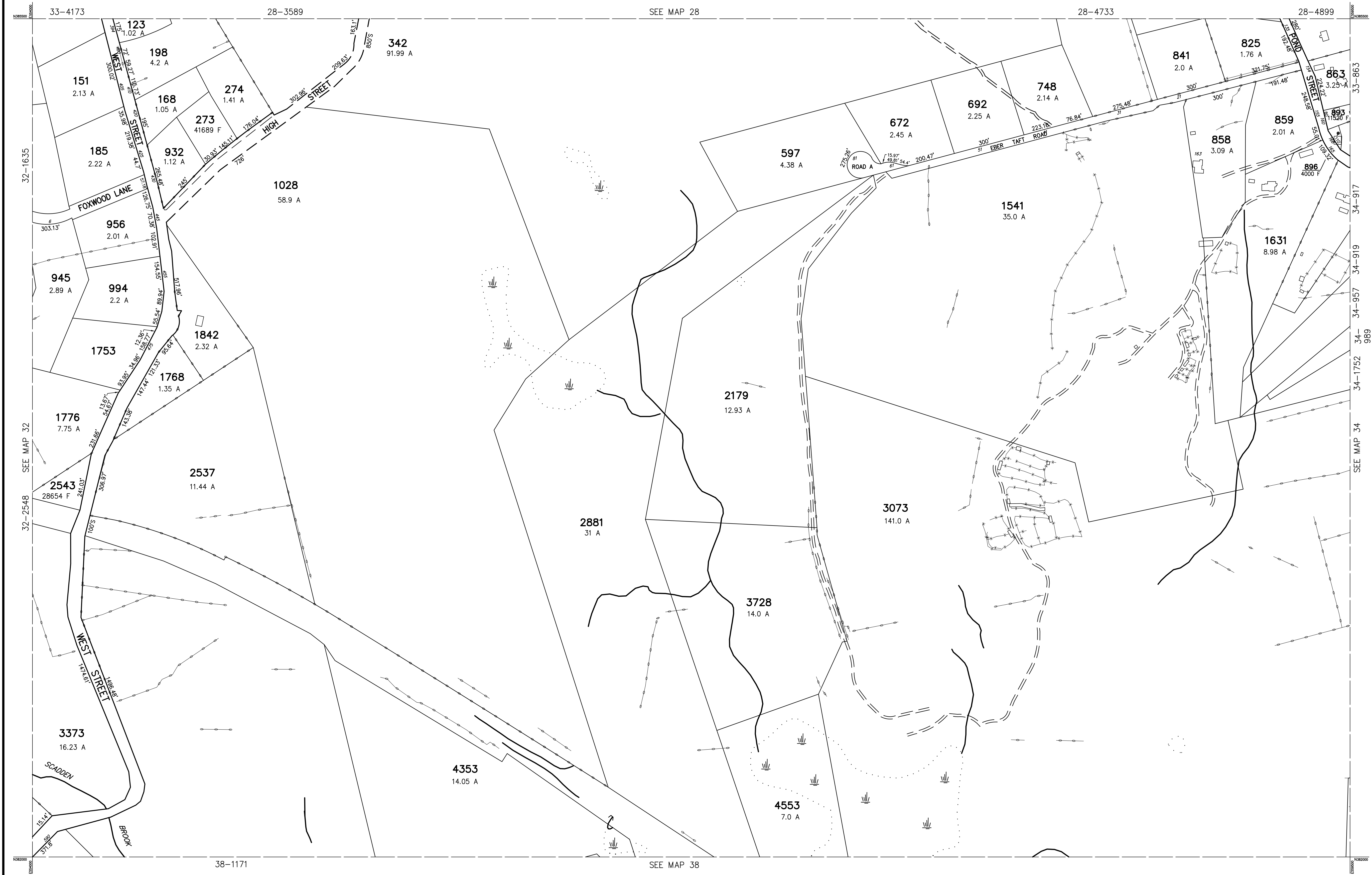
UXBRIDGE

MASSACHUSETTS



MAP NO.

32



THIS MAP IS FOR ASSESSMENT PURPOSES. IT IS NOT VALID FOR LEGAL DESCRIPTION OR CONVEYANCE.

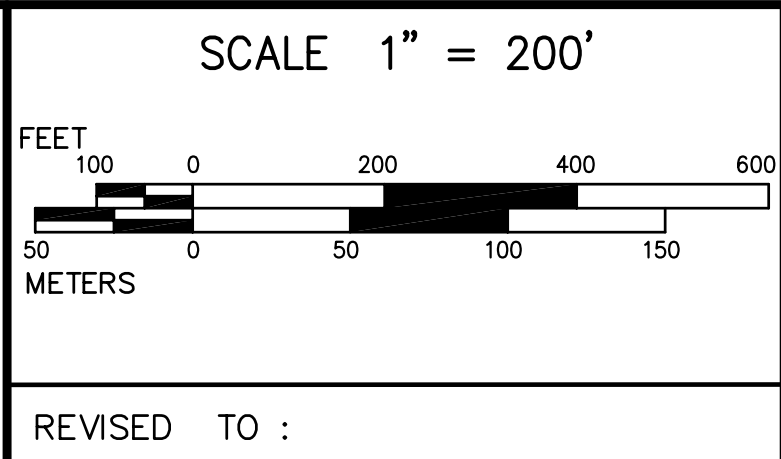
THE HORIZONTAL DATUM IS THE MASSACHUSETTS STATE PLANE COORDINATE SYSTEM, NAD 83.

ORIGINAL PROPERTY MAPS WERE PREPARED BY STONE & WEBSTER ENGINEERING CORP., BOSTON, MASSACHUSETTS, FROM AERIAL PHOTOGRAPHY DATED DECEMBER, 1986 AND PLANIMETRIC MAPPING PREPARED BY GEOD CORP., RIDGE, NEW JERSEY.

MAPS ARE REVISED AND REPRINTED BY CARTOGRAPHIC ASSOCIATES, INC.

DIGITIZED IN 2005 BY
CARTOGRAPHIC ASSOC. INC.
 PROFESSIONAL GIS CONSULTANTS
 MUNICIPAL MAPPING - GIS - PUBLIC WORKS INFORMATION MANAGEMENT
 11 PLEASANT STREET, LITTLETON, NEW HAMPSHIRE 03561
 (603)444-6768 - 1(800)322-4540 - FAX (603)444-1366 - WWW.CAI-INFO.COM

LEGEND	
PARCEL NUMBER	2222
PARCEL AREA - ACRES	A
PARCEL AREA - SQUARE FEET	F
RECORD DIMENSION100'
SCALED DIMENSION100'S
MATCH LINE	- - - - -
WATER	-W-
EXEMPT PROPERTY	Ⓜ
SUBDIVISION LOT NO.	②
HOUSE/STREET NUMBER	②
RIGHT OF WAY/ACCESS	== RW ==
COMMON OWNERSHIP	↔
WETLANDS	Ⓜ



PROPERTY MAPS

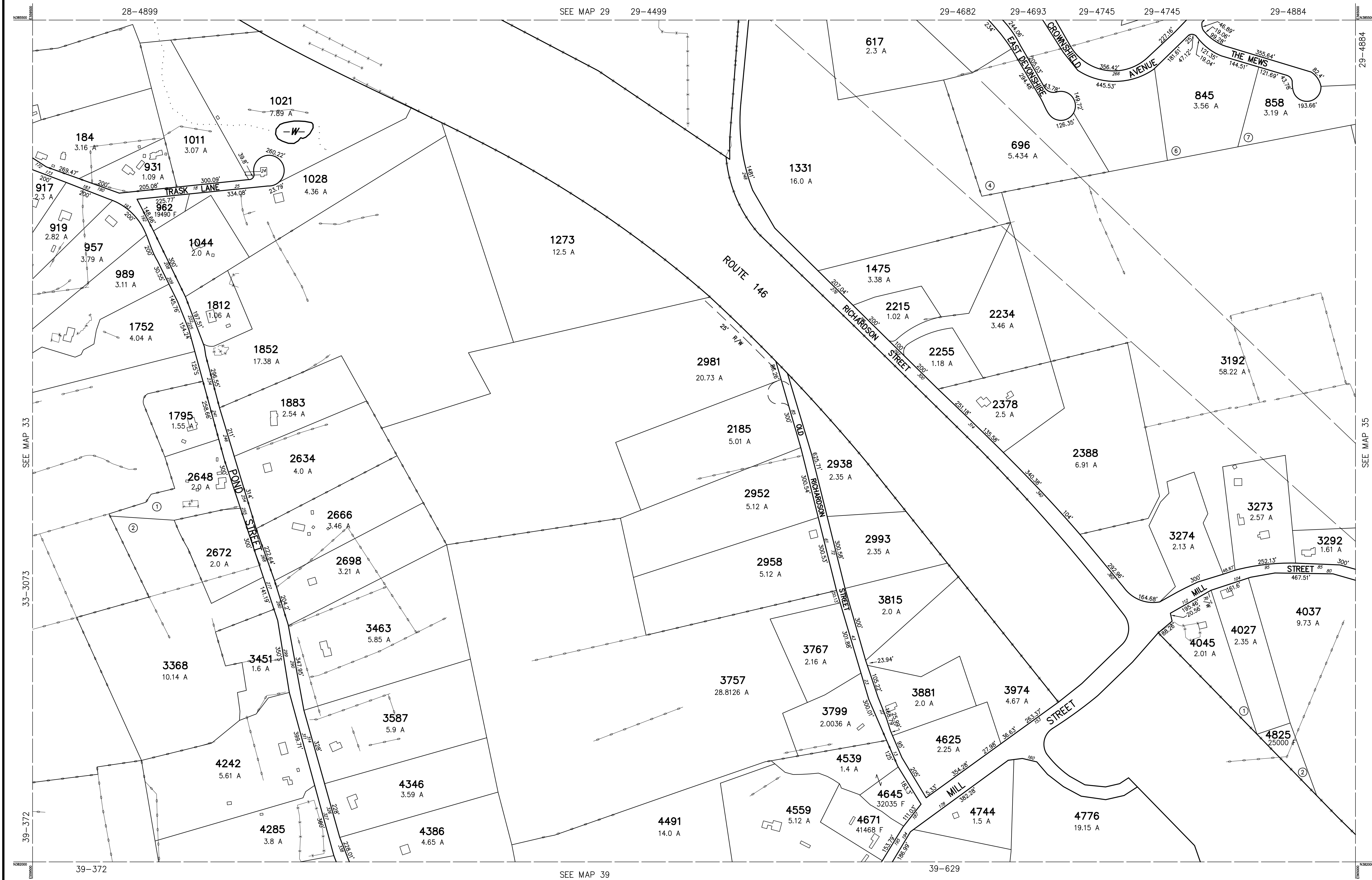
UXBRIDGE

MASSACHUSETTS

INDEX DIAGRAM		
27	28	29
32	33	34
37	38	39

MAP NO.

33



THIS MAP IS FOR ASSESSMENT PURPOSES. IT IS NOT VALID FOR LEGAL DESCRIPTION OR CONVEYANCE.

THE HORIZONTAL DATUM IS THE MASSACHUSETTS STATE PLANE COORDINATE SYSTEM, NAD 83.

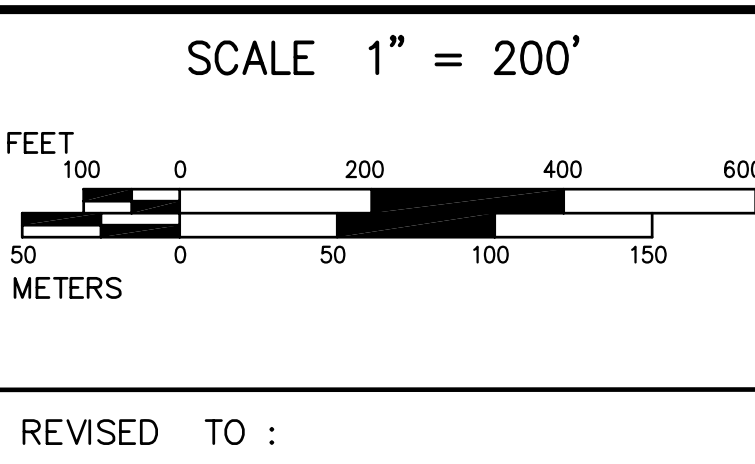
ORIGINAL PROPERTY MAPS WERE PREPARED BY STONE & WEBSTER ENGINEERING CORP., BOSTON, MASSACHUSETTS, FROM AERIAL PHOTOGRAPHY DATED DECEMBER, 1986 AND PLANIMETRIC MAPPING PREPARED BY GEOD CORP., RIDGE, NEW JERSEY.

MAPS ARE REVISED AND REPRINTED BY CARTOGRAPHIC ASSOCIATES, INC.

DIGITIZED IN 2005 BY
CARTOGRAPHIC ASSOC. INC.
 PROFESSIONAL GIS CONSULTANTS
 MUNICIPAL MAPPING - GIS - PUBLIC WORKS INFORMATION MANAGEMENT
 11 PLEASANT STREET, LITTLETON, NEW HAMPSHIRE 03561
 (603)444-6768 - 1(800)322-4540 - FAX (603)444-1366 - WWW.CAI-INFO.COM

LEGEND

PARCEL NUMBER	2222	EXEMPT PROPERTY	(E)
PARCEL AREA - ACRES	A	SUBDIVISION LOT NO.	(2)
PARCEL AREA - SQUARE FEET	F	HOUSE/STREET NUMBER	(#)
RECORD DIMENSION100'	RIGHT OF WAY/ACCESS	R/W
SCALED DIMENSION100'S	COMMON OWNERSHIP	↔
MATCH LINE	---	WETLANDS	(W)
WATER	(W)		



PROPERTY MAPS

UXBRIDGE

MASSACHUSETTS

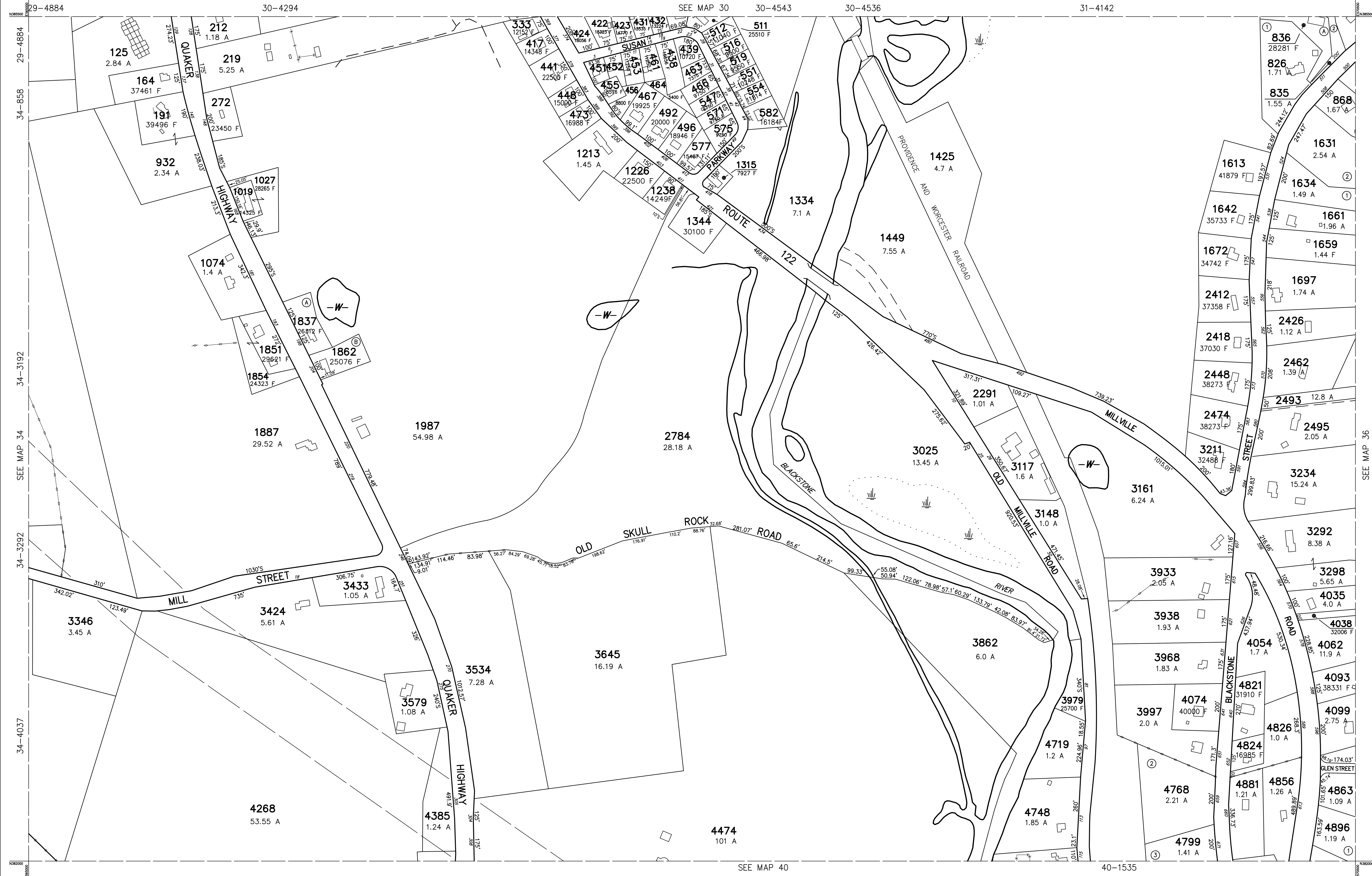
INDEX DIAGRAM

28	29	30
33		35
38	39	40

GN

MAP NO.

34



PARCEL	AREA
451	7680 F
452	9302 F

THIS MAP IS FOR ASSESSMENT PURPOSES. IT IS NOT VALID FOR LEGAL DESCRIPTION OR CONVEYANCE.

THE HORIZONTAL DATUM IS THE MASSACHUSETTS STATE PLANE COORDINATE SYSTEM, NAD 83.

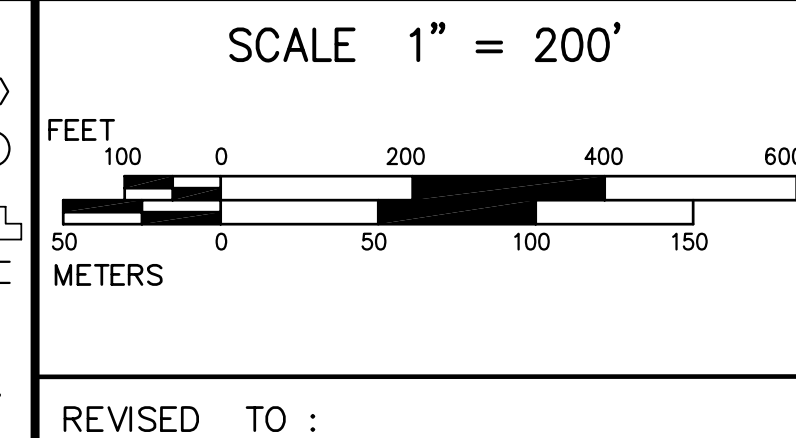
ORIGINAL PROPERTY MAPS WERE PREPARED BY STONE & WEBSTER ENGINEERING CORP., BOSTON, MASSACHUSETTS, FROM AERIAL PHOTOGRAPHY DATED DECEMBER, 1986 AND PLANIMETRIC MAPPING PREPARED BY GEOD CORP., RIDGE, NEW JERSEY.

MAPS ARE REVISED AND REPRINTED BY CARTOGRAPHIC ASSOCIATES, INC.

DIGITIZED IN 2005 BY
CARTOGRAPHIC ASSOC. INC.
 PROFESSIONAL GIS CONSULTANTS
 MUNICIPAL MAPPING - GIS - PUBLIC WORKS INFORMATION MANAGEMENT
 11 PLEASANT STREET, LITTLETON, NEW HAMPSHIRE 03561
 (603)444-6768 - (800)322-4540 - FAX (603)444-1366 - WWW.CAI-INFO.COM

LEGEND

PARCEL NUMBER	2222	EXEMPT PROPERTY	Ⓔ
PARCEL AREA - ACRES	A	SUBDIVISION LOT NO.	Ⓔ
PARCEL AREA - SQUARE FEET	F	HOUSE/STREET NUMBER	Ⓔ
RECORD DIMENSION	'100'	RIGHT OF WAY/ACCESS	Ⓔ
SCALED DIMENSION	'100'S	COMMON OWNERSHIP	Ⓔ
MATCH LINE	Ⓔ	WETLANDS	Ⓔ
WATER	Ⓔ		



PROPERTY MAPS

UXBRIDGE

MASSACHUSETTS

INDEX DIAGRAM

29	30	31
34		36
39	40	41

GN

MAP NO.

35



THIS MAP IS FOR ASSESSMENT PURPOSES. IT IS NOT VALID FOR LEGAL DESCRIPTION OR CONVEYANCE.

THE HORIZONTAL DATUM IS THE MASSACHUSETTS STATE PLANE COORDINATE SYSTEM, NAD 83.

ORIGINAL PROPERTY MAPS WERE PREPARED BY STONE & WEBSTER ENGINEERING CORP., BOSTON, MASSACHUSETTS, FROM AERIAL PHOTOGRAPHY DATED DECEMBER, 1986 AND PLANIMETRIC MAPPING PREPARED BY GEOD CORP., RIDGE, NEW JERSEY.

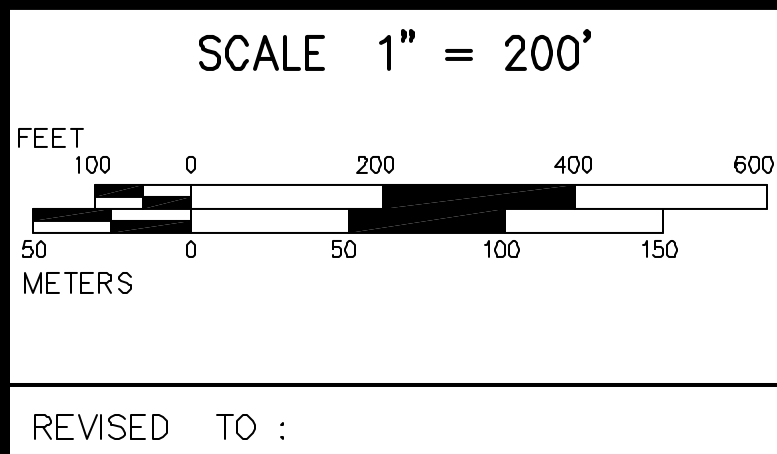
MAPS ARE REVISED AND REPRINTED BY CARTOGRAPHIC ASSOCIATES, INC.

DIGITIZED IN 2005 BY
CARTOGRAPHIC ASSOC. INC.
 PROFESSIONAL GIS CONSULTANTS

MUNICIPAL MAPPING - GIS - PUBLIC WORKS INFORMATION MANAGEMENT
 11 PLEASANT STREET, LITTLETON, NEW HAMPSHIRE 03561
 (603)444-6768 - 1(800)322-4540 - FAX (603)444-1368 - WWW.CAI-INFO.COM

LEGEND

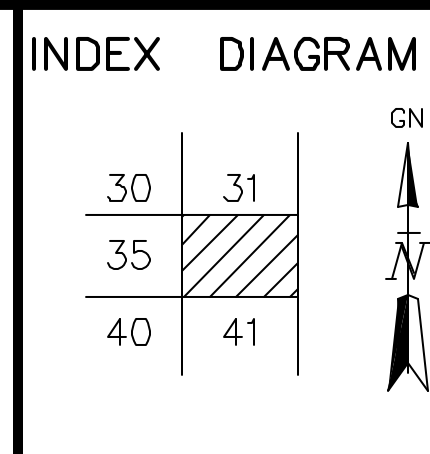
PARCEL NUMBER	2222	EXEMPT PROPERTY	Ⓢ
PARCEL AREA - ACRES	A	SUBDIVISION LOT NO.	②
PARCEL AREA - SQUARE FEET	F	HOUSE/STREET NUMBER	2
RECORD DIMENSION	100'	RIGHT OF WAY/ACCESS	R/W
SCALED DIMENSION	100'S	COMMON OWNERSHIP	→
MATCH LINE	—	WETLANDS	W
WATER	—W—		



PROPERTY MAPS

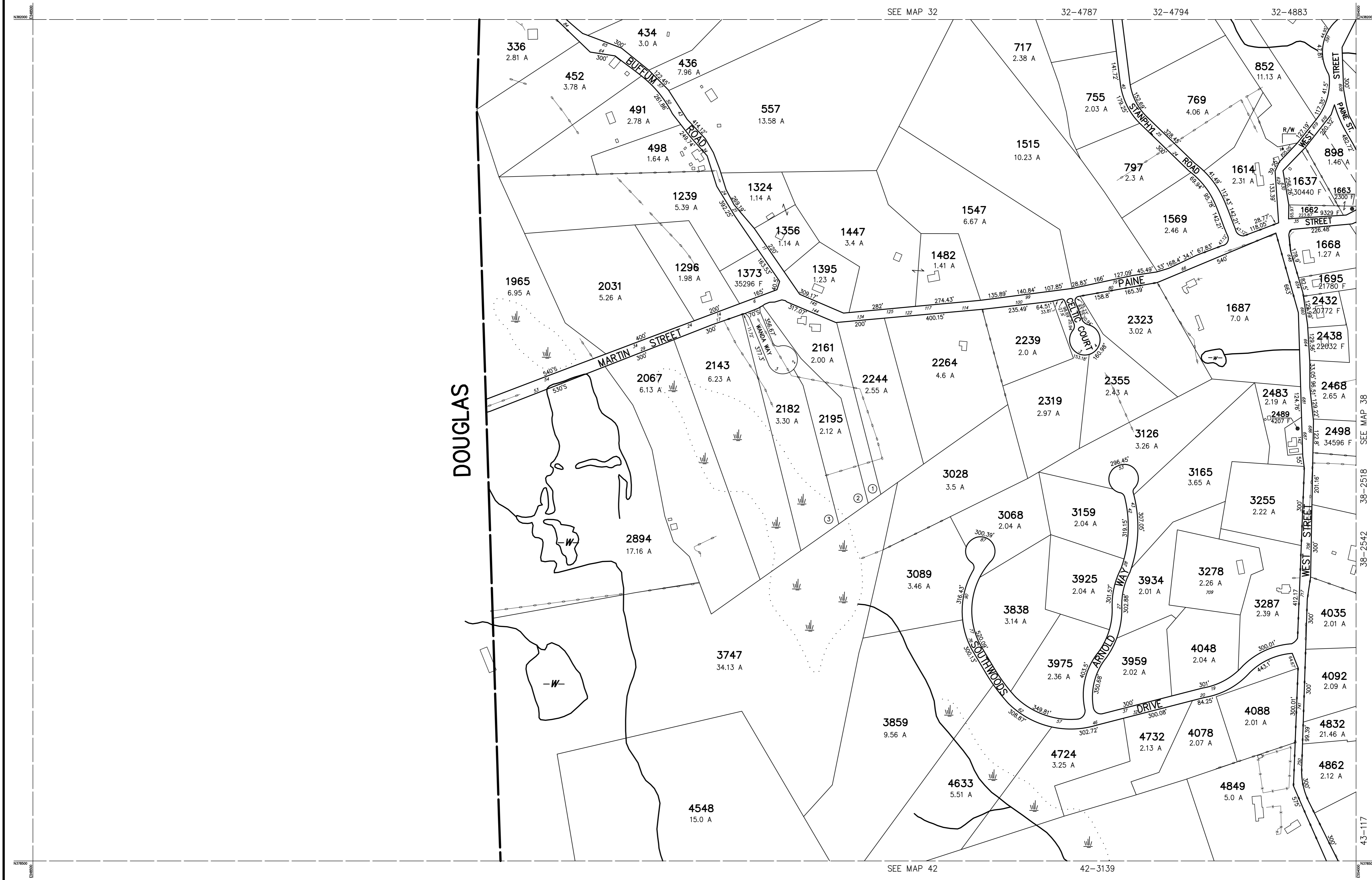
UXBRIDGE

MASSACHUSETTS



MAP NO.

36



THIS MAP IS FOR ASSESSMENT PURPOSES. IT IS NOT VALID FOR LEGAL DESCRIPTION OR CONVEYANCE.

THE HORIZONTAL DATUM IS THE MASSACHUSETTS STATE PLANE COORDINATE SYSTEM, NAD 83.

ORIGINAL PROPERTY MAPS WERE PREPARED BY STONE & WEBSTER ENGINEERING CORP., BOSTON, MASSACHUSETTS, FROM AERIAL PHOTOGRAPHY DATED DECEMBER, 1986 AND PLANIMETRIC MAPPING PREPARED BY GEOD CORP., RIDGE, NEW JERSEY.

MAPS ARE REVISED AND REPRINTED BY CARTOGRAPHIC ASSOCIATES, INC.

DIGITIZED IN 2005 BY
CARTOGRAPHIC ASSOC. INC.
 PROFESSIONAL GIS CONSULTANTS

MUNICIPAL MAPPING - GIS - PUBLIC WORKS INFORMATION MANAGEMENT
 11 PLEASANT STREET, LITTLETON, NEW HAMPSHIRE 03561
 (603)444-6768 - 1(800)322-4540 - FAX (603)444-1366 - WWW.CAI-INFO.COM

LEGEND

PARCEL NUMBER 2222

PARCEL AREA - ACRES A

PARCEL AREA - SQUARE FEET F

RECORD DIMENSION 100'

SCALED DIMENSION 100'S

MATCH LINE

WATER

EXEMPT PROPERTY

SUBDIVISION LOT NO.

HOUSE/STREET NUMBER

RIGHT OF WAY/ACCESS

COMMON OWNERSHIP

WETLANDS

SCALE 1" = 200'

REVISD TO :

PROPERTY MAPS

UXBRIDGE

MASSACHUSETTS

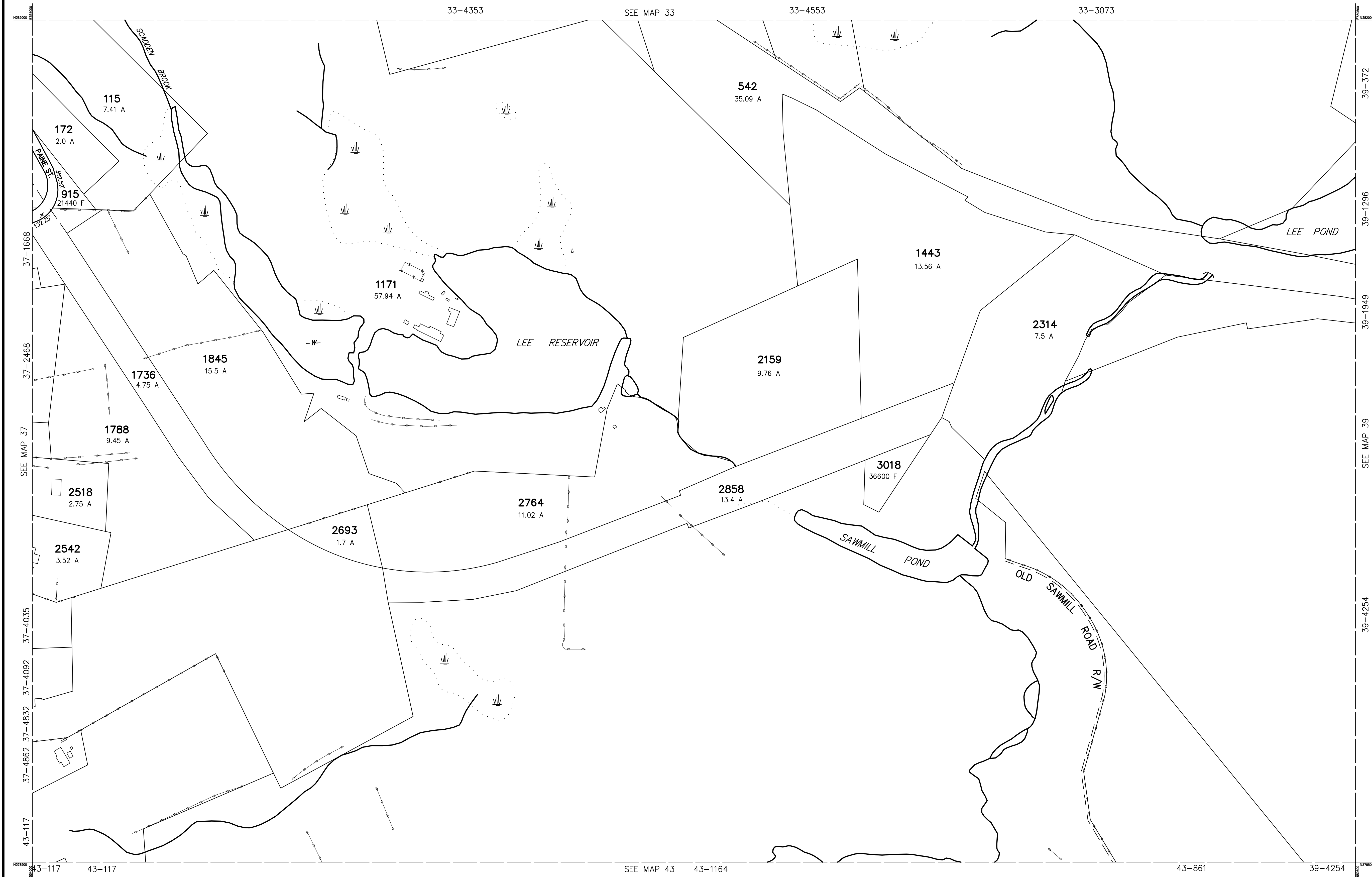
INDEX DIAGRAM

32	33
38	43

GN

MAP NO.

37



THIS MAP IS FOR ASSESSMENT PURPOSES. IT IS NOT VALID FOR LEGAL DESCRIPTION OR CONVEYANCE.

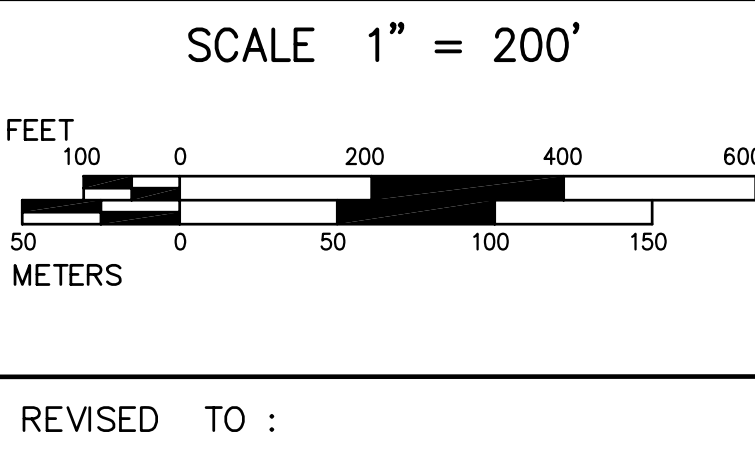
THE HORIZONTAL DATUM IS THE MASSACHUSETTS STATE PLANE COORDINATE SYSTEM, NAD 83.

ORIGINAL PROPERTY MAPS WERE PREPARED BY STONE & WEBSTER ENGINEERING CORP., BOSTON, MASSACHUSETTS, FROM AERIAL PHOTOGRAPHY DATED DECEMBER, 1986 AND PLANIMETRIC MAPPING PREPARED BY GEOD CORP., RIDGE, NEW JERSEY.

MAPS ARE REVISED AND REPRINTED BY CARTOGRAPHIC ASSOCIATES, INC.

DIGITIZED IN 2005 BY
CARTOGRAPHIC ASSOC. INC.
 PROFESSIONAL GIS CONSULTANTS
 MUNICIPAL MAPPING - GIS - PUBLIC WORKS INFORMATION MANAGEMENT
 11 PLEASANT STREET, LITTLETON, NEW HAMPSHIRE 03561
 (603)444-6768 - 1(800)322-4540 - FAX (603)444-1366 - WWW.CAI-INFO.COM

LEGEND	
PARCEL NUMBER	2222
PARCEL AREA - ACRES	A
PARCEL AREA - SQUARE FEET	F
RECORD DIMENSION100'
SCALED DIMENSION100'S
MATCH LINE	-W-
WATER	(Symbol)
EXEMPT PROPERTY	(Symbol)
SUBDIVISION LOT NO.	(Symbol)
HOUSE/STREET NUMBER	(Symbol)
RIGHT OF WAY/ACCESS	(Symbol)
COMMON OWNERSHIP	(Symbol)
WETLANDS	(Symbol)



PROPERTY MAPS

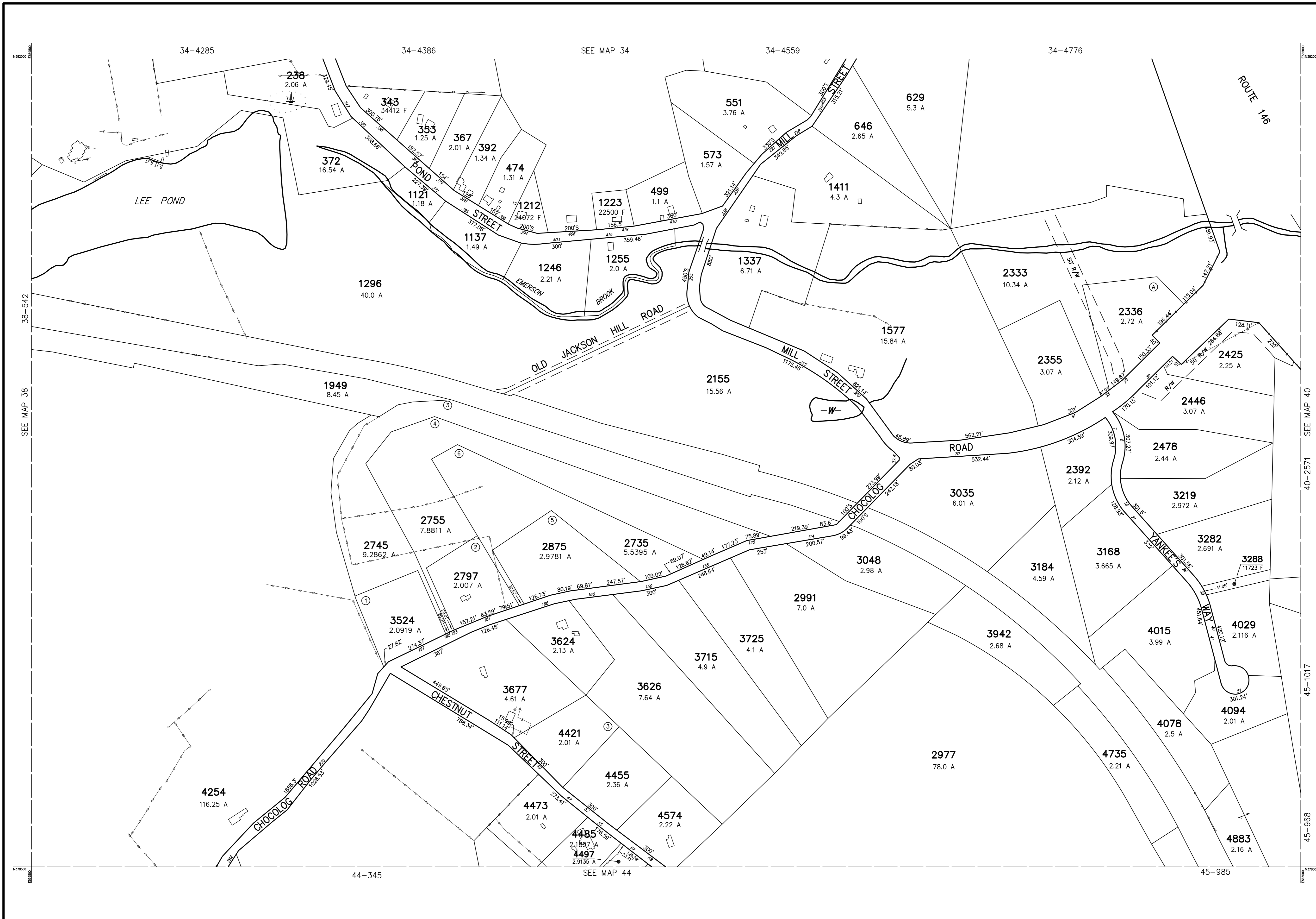
UXBRIDGE

MASSACHUSETTS

INDEX DIAGRAM		
32	33	34
37	38	39
42	43	44

MAP NO.

38



THIS MAP IS FOR ASSESSMENT PURPOSES. IT IS NOT VALID FOR LEGAL DESCRIPTION OR CONVEYANCE.

THE HORIZONTAL DATUM IS THE MASSACHUSETTS STATE PLANE COORDINATE SYSTEM, NAD 83.

ORIGINAL PROPERTY MAPS WERE PREPARED BY STONE & WEBSTER ENGINEERING CORP., BOSTON, MASSACHUSETTS, FROM AERIAL PHOTOGRAPHY DATED DECEMBER, 1986 AND PLANIMETRIC MAPPING PREPARED BY GEOD CORP., RIDGE, NEW JERSEY.

MAPS ARE REVISED AND REPRINTED BY CARTOGRAPHIC ASSOCIATES, INC.

DIGITIZED IN 2005 BY
CARTOGRAPHIC ASSOC. INC.
 PROFESSIONAL GIS CONSULTANTS

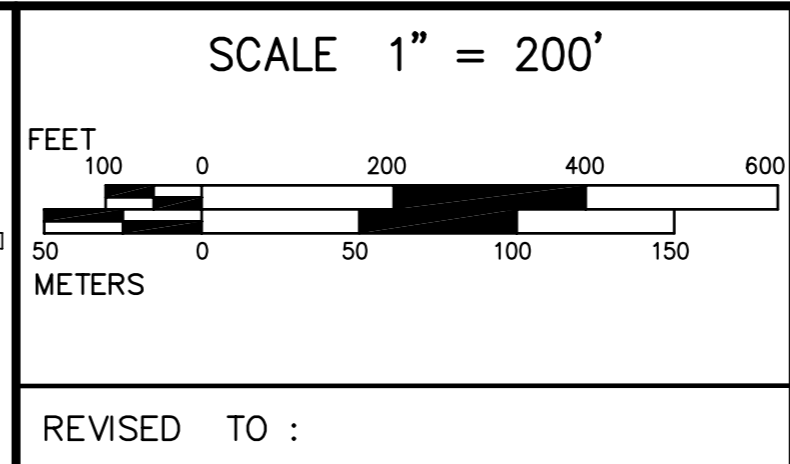
MUNICIPAL MAPPING - GIS - PUBLIC WORKS INFORMATION MANAGEMENT
 11 PLEASANT STREET, LITTLETON, NEW HAMPSHIRE 03561
 (603)444-6768 - 1(800)322-4540 - FAX (603)444-1366 - WWW.CAI-INFO.COM

LEGEND

PARCEL NUMBER 2222
 PARCEL AREA - ACRES A
 PARCEL AREA - SQUARE FEET F
 RECORD DIMENSION 100'
 SCALED DIMENSION 100'S
 MATCH LINE

EXEMPT PROPERTY (E)
 SUBDIVISION LOT NO. (2)
 HOUSE/STREET NUMBER (2)
 RIGHT OF WAY/ACCESS R/W
 COMMON OWNERSHIP

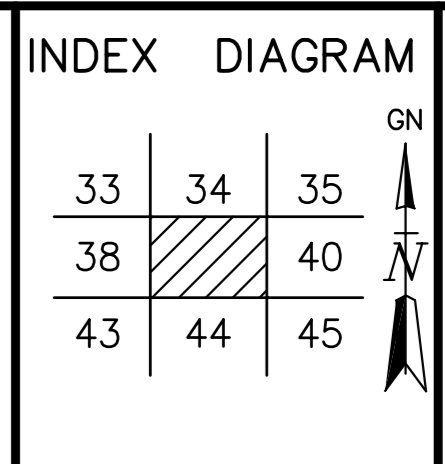
WATER (W)



PROPERTY MAPS

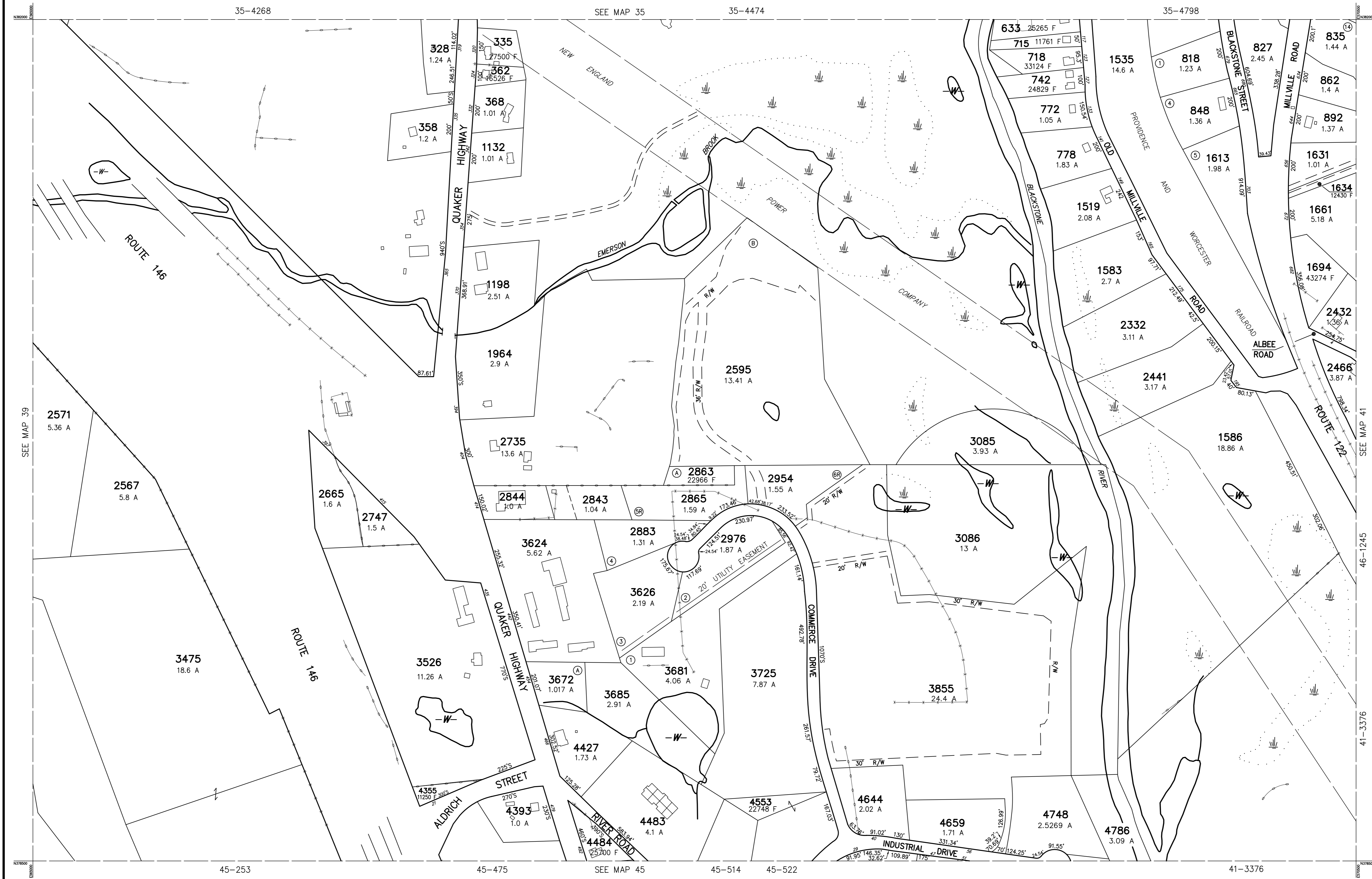
UXBRIDGE

MASSACHUSETTS



MAP NO.

39



THIS MAP IS FOR ASSESSMENT PURPOSES. IT IS NOT VALID FOR LEGAL DESCRIPTION OR CONVEYANCE.

THE HORIZONTAL DATUM IS THE MASSACHUSETTS STATE PLANE COORDINATE SYSTEM, NAD 83.

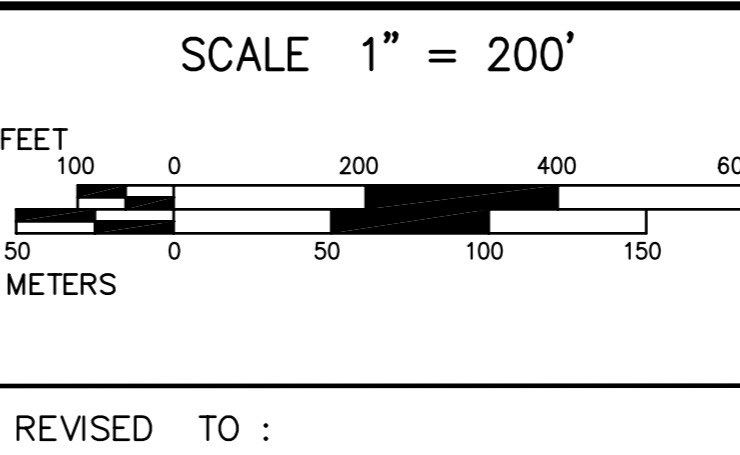
ORIGINAL PROPERTY MAPS WERE PREPARED BY STONE & WEBSTER ENGINEERING CORP., BOSTON, MASSACHUSETTS, FROM AERIAL PHOTOGRAPHY DATED DECEMBER, 1986 AND PLANIMETRIC MAPPING PREPARED BY GEOD CORP., RIDGE, NEW JERSEY.

MAPS ARE REVISED AND REPRINTED BY CARTOGRAPHIC ASSOCIATES, INC.

DIGITIZED IN 2005 BY
CARTOGRAPHIC ASSOC. INC.
 PROFESSIONAL GIS CONSULTANTS

MUNICIPAL MAPPING - GIS - PUBLIC WORKS INFORMATION MANAGEMENT
 11 PLEASANT STREET, LITTLETON, NEW HAMPSHIRE 03561
 (603)444-6768 - 1(800)322-4540 - FAX (603)444-1366 - WWW.CAI-INFO.COM

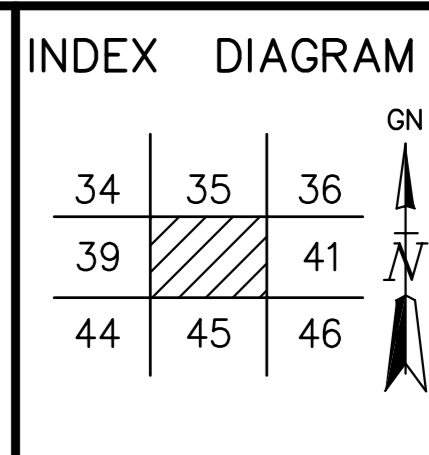
LEGEND	
PARCEL NUMBER	2222
PARCEL AREA - ACRES	A
PARCEL AREA - SQUARE FEET	F
RECORD DIMENSION	100'
SCALED DIMENSION	100'S
MATCH LINE	-W-
WATER	
EXEMPT PROPERTY	Ⓢ
SUBDIVISION LOT NO.	Ⓛ
HOUSE/STREET NUMBER	Ⓜ
RIGHT OF WAY/ACCESS	R/W
COMMON OWNERSHIP	
WETLANDS	



PROPERTY MAPS

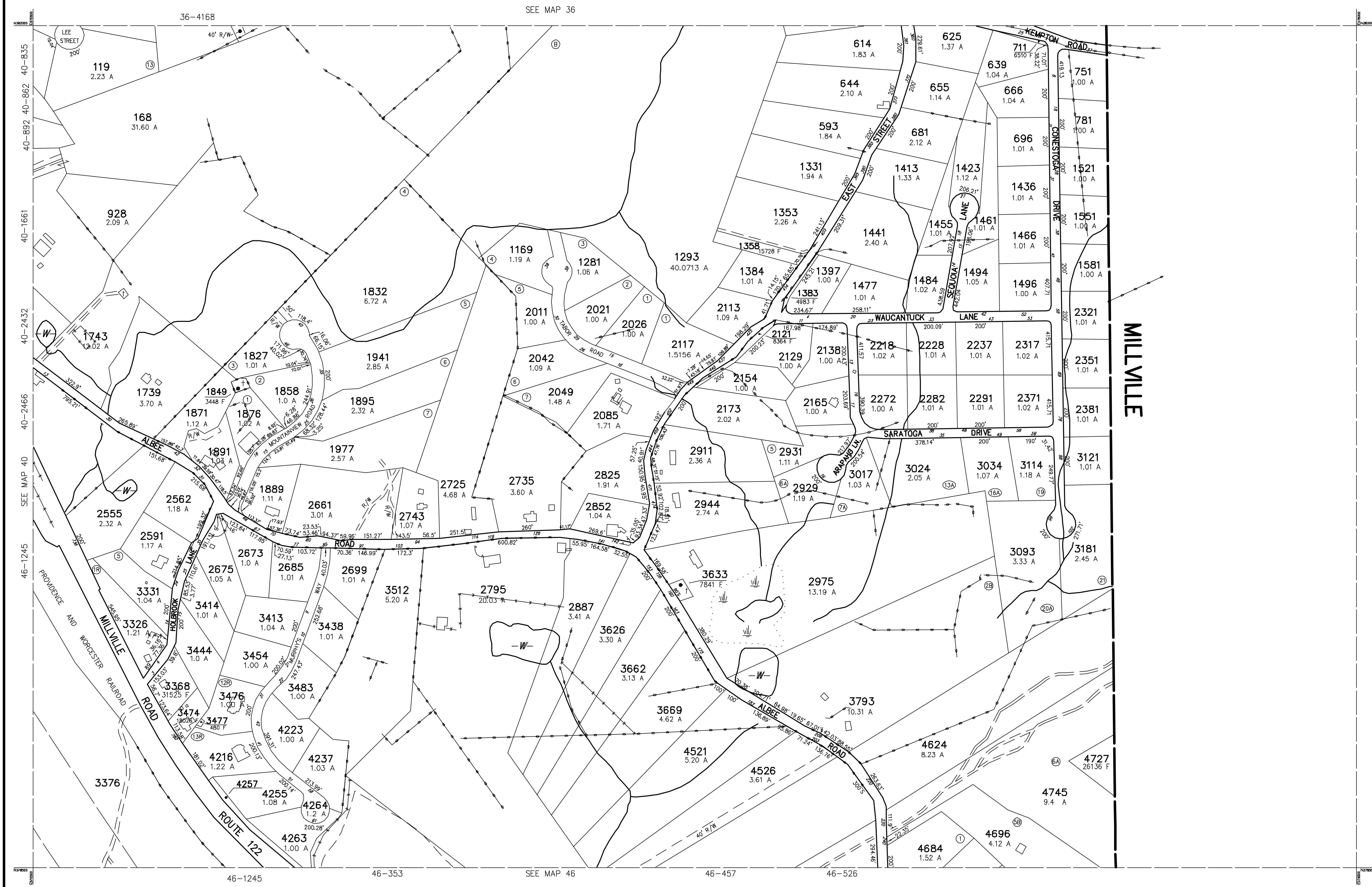
UXBRIDGE

MASSACHUSETTS



MAP NO.

40



THIS MAP IS FOR ASSESSMENT PURPOSES. IT IS NOT VALID FOR LEGAL DESCRIPTION OR CONVEYANCE.

THE HORIZONTAL DATUM IS THE MASSACHUSETTS STATE PLANE COORDINATE SYSTEM, NAD 83.

ORIGINAL PROPERTY MAPS WERE PREPARED BY STONE & WEBSTER ENGINEERING CORP., BOSTON, MASSACHUSETTS, FROM AERIAL PHOTOGRAPHY DATED DECEMBER, 1986 AND PLANIMETRIC MAPPING PREPARED BY GEOD CORP., RIDGE, NEW JERSEY.

MAPS ARE REVISED AND REPRINTED BY CARTOGRAPHIC ASSOCIATES, INC.

DIGITIZED IN 2005 BY

CARTOGRAPHIC ASSOC. INC.

PROFESSIONAL GIS CONSULTANTS

MUNICIPAL MAPPING - GIS - PUBLIC WORKS INFORMATION MANAGEMENT

11 PLEASANT STREET, LITTLETON, NEW HAMPSHIRE 03561

(603)444-6768 - 1(800)322-4540 - FAX (603)444-1368 - WWW.CAI-INFO.COM

LEGEND

PARCEL NUMBER 2222

PARCEL AREA - ACRES A

PARCEL AREA - SQUARE FEET F

RECORD DIMENSION 100'

SCALED DIMENSION 100'S

MATCH LINE

WATER

EXEMPT PROPERTY

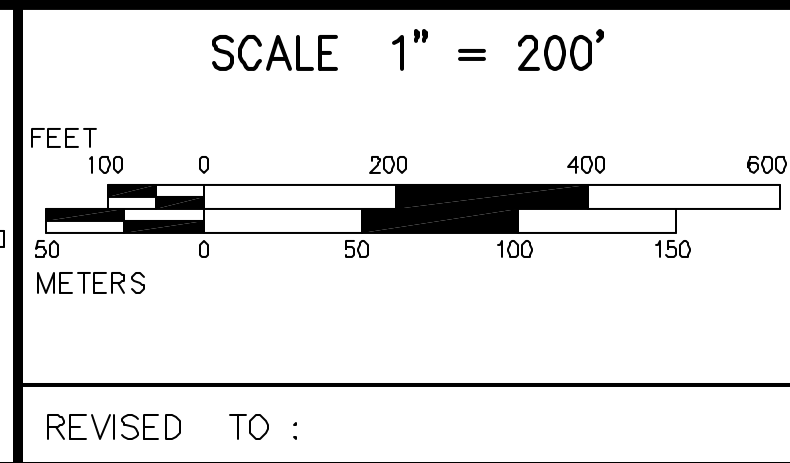
SUBDIVISION LOT NO.

HOUSE/STREET NUMBER

RIGHT OF WAY/ACCESS

COMMON OWNERSHIP

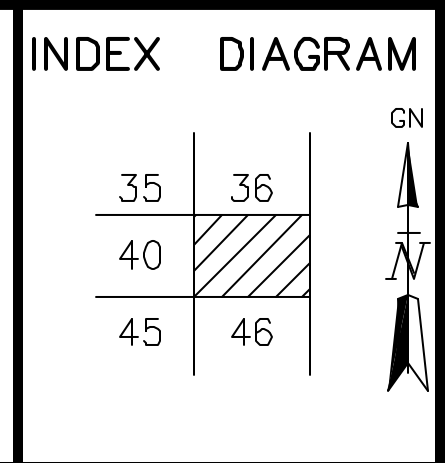
WETLANDS



PROPERTY MAPS

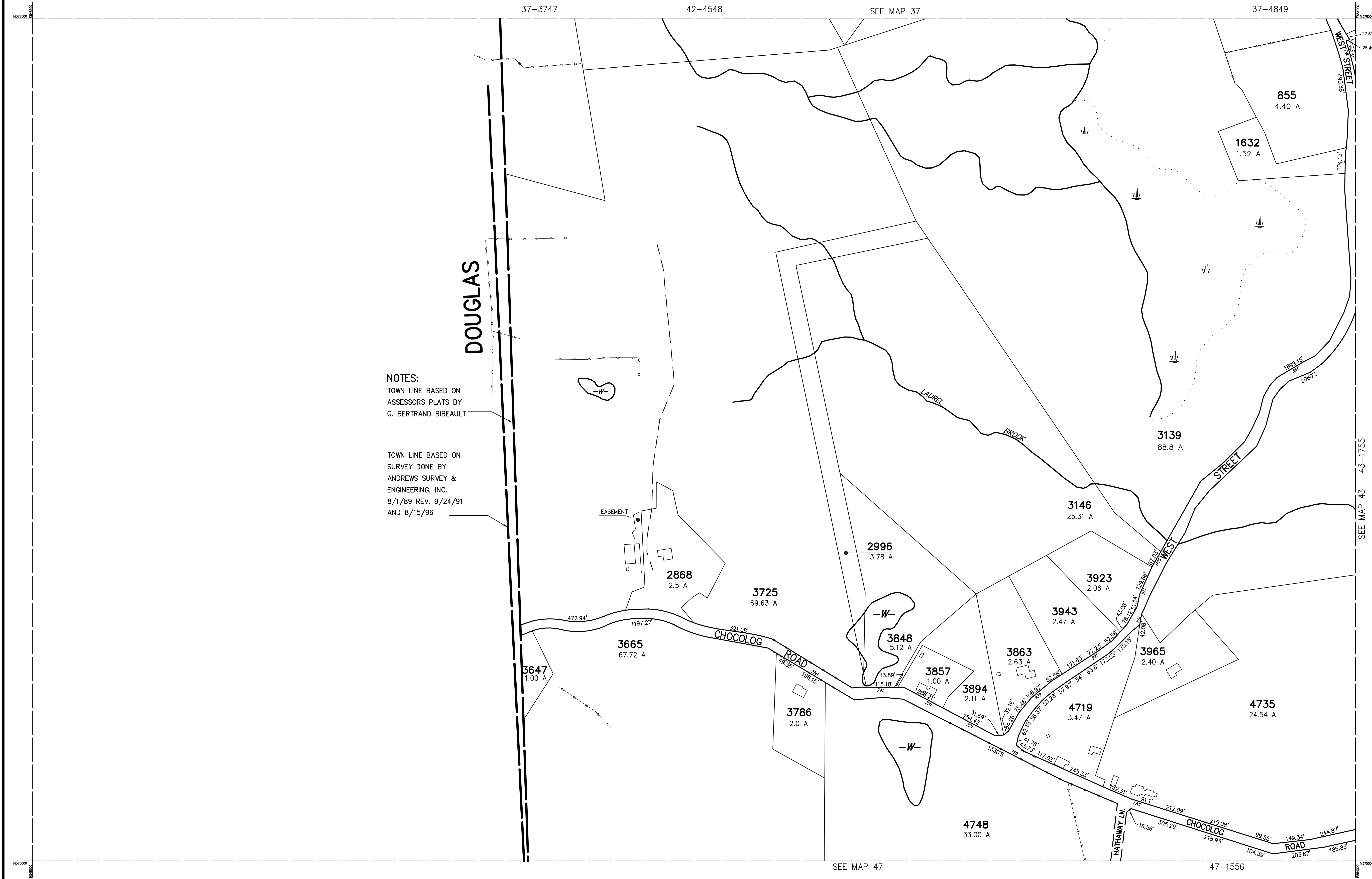
UXBRIDGE

MASSACHUSETTS



MAP NO.

41



NOTES:
TOWN LINE BASED ON
ASSESSORS PLATS BY
G. BERTRAND BIBEALUT

TOWN LINE BASED ON
SURVEY DONE BY
ANDREWS SURVEY &
ENGINEERING, INC.
8/1/89 REV. 9/24/91
AND 8/15/96

THIS MAP IS FOR ASSESSMENT PURPOSES. IT IS NOT VALID FOR LEGAL DESCRIPTION OR CONVEYANCE.

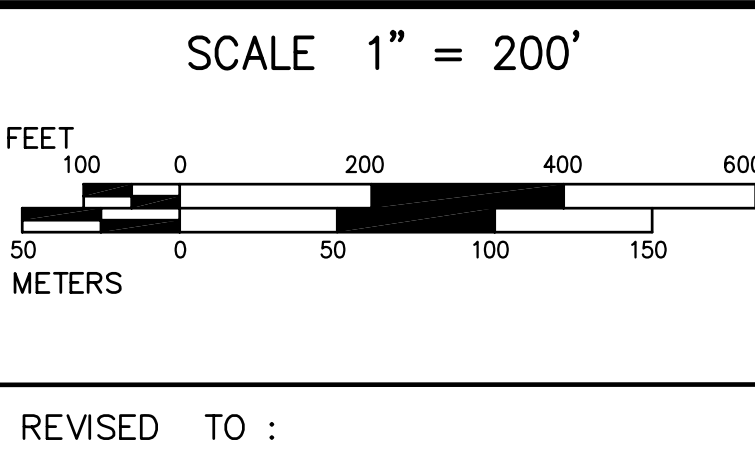
THE HORIZONTAL DATUM IS THE MASSACHUSETTS STATE PLANE COORDINATE SYSTEM, NAD 83.

ORIGINAL PROPERTY MAPS WERE PREPARED BY STONE & WEBSTER ENGINEERING CORP., BOSTON, MASSACHUSETTS, FROM AERIAL PHOTOGRAPHY DATED DECEMBER, 1986 AND PLANIMETRIC MAPPING PREPARED BY GEOD CORP., RIDGE, NEW JERSEY.

MAPS ARE REVISED AND REPRINTED BY CARTOGRAPHIC ASSOCIATES, INC.

DIGITIZED IN 2005 BY
CARTOGRAPHIC ASSOC. INC.
PROFESSIONAL GIS CONSULTANTS
MUNICIPAL MAPPING - GIS - PUBLIC WORKS INFORMATION MANAGEMENT
11 PLEASANT STREET, LITTLETON, NEW HAMPSHIRE 03561
(603)444-6768 - 1(800)322-4540 - FAX (603)444-1366 - WWW.CAI-INFO.COM

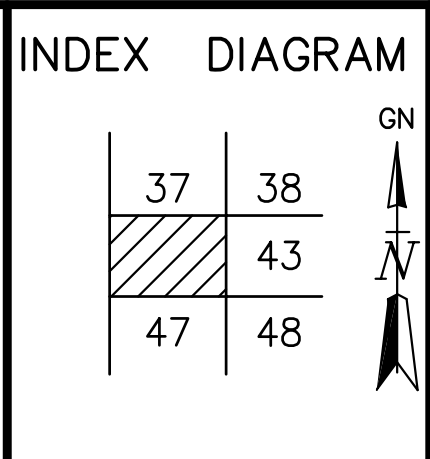
LEGEND	
PARCEL NUMBER	② 2222
PARCEL AREA - ACRES	A
PARCEL AREA - SQUARE FEET	F
RECORD DIMENSION100'
SCALED DIMENSION100'S
MATCH LINE	---
WATER	-W-
EXEMPT PROPERTY	ⓔ
SUBDIVISION LOT NO.	②
HOUSE/STREET NUMBER	②
RIGHT OF WAY/ACCESS	== RW ==
COMMON OWNERSHIP	↔
WETLANDS	Ⓜ



PROPERTY MAPS

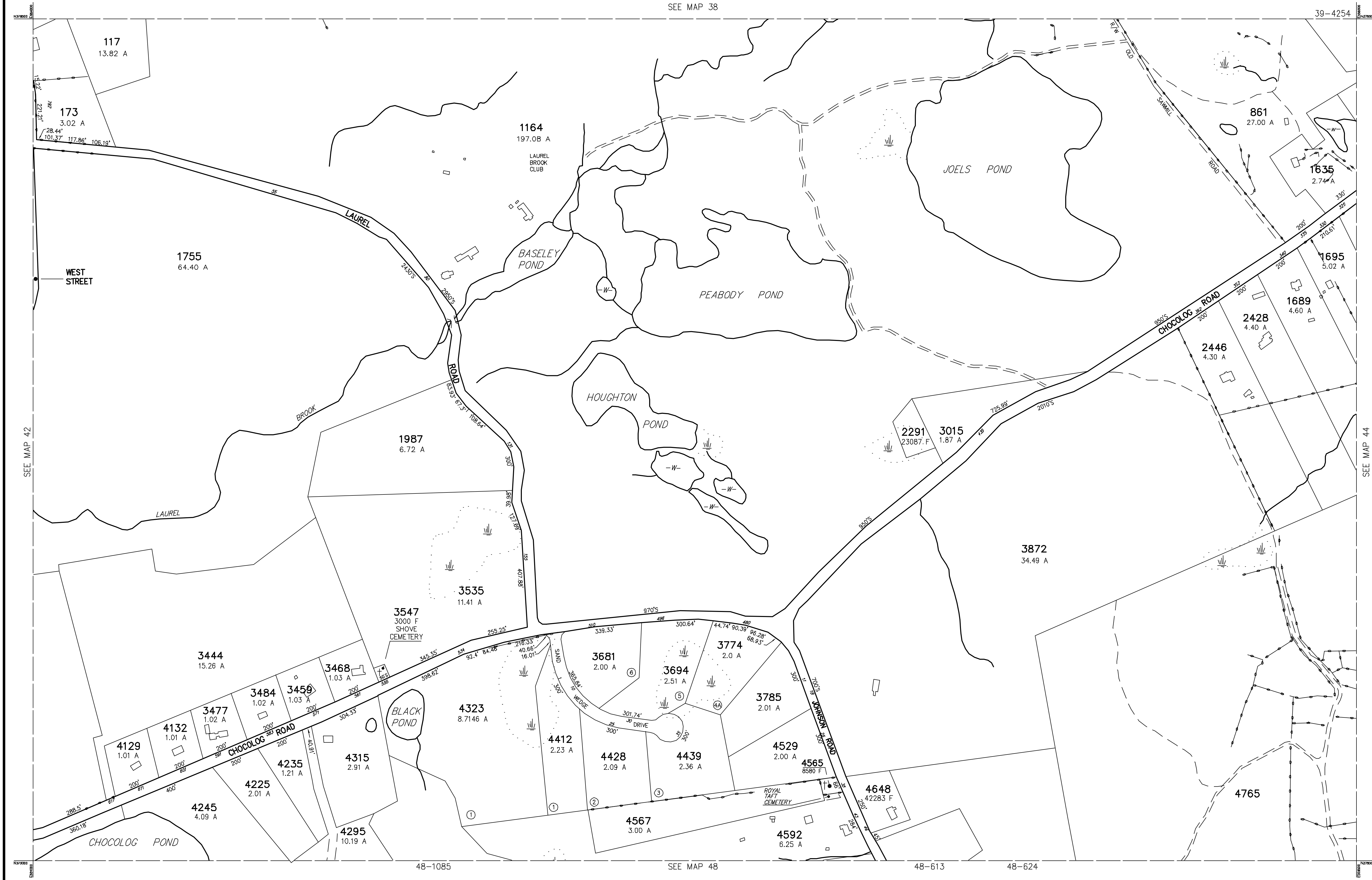
UXBRIDGE

MASSACHUSETTS



MAP NO.

42



THIS MAP IS FOR ASSESSMENT PURPOSES. IT IS NOT VALID FOR LEGAL DESCRIPTION OR CONVEYANCE.

THE HORIZONTAL DATUM IS THE MASSACHUSETTS STATE PLANE COORDINATE SYSTEM, NAD 83.

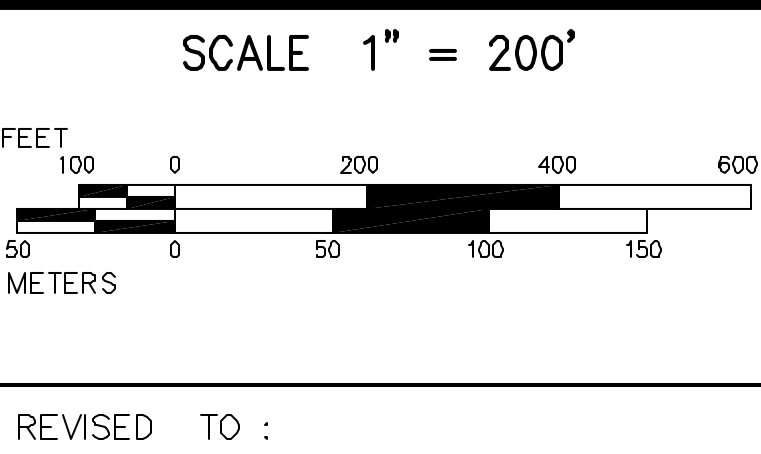
ORIGINAL PROPERTY MAPS WERE PREPARED BY STONE & WEBSTER ENGINEERING CORP., BOSTON, MASSACHUSETTS, FROM AERIAL PHOTOGRAPHY DATED DECEMBER, 1986 AND PLANIMETRIC MAPPING PREPARED BY GEOD CORP., RIDGE, NEW JERSEY.

MAPS ARE REVISED AND REPRINTED BY CARTOGRAPHIC ASSOCIATES, INC.

DIGITIZED IN 2005 BY
CARTOGRAPHIC ASSOC. INC.
 PROFESSIONAL GIS CONSULTANTS

MUNICIPAL MAPPING - GIS - PUBLIC WORKS INFORMATION MANAGEMENT
 11 PLEASANT STREET, LITTLETON, NEW HAMPSHIRE 03561
 (603)444-6768 - 1(800)322-4540 - FAX (603)444-1368 - WWW.CAI-INFO.COM

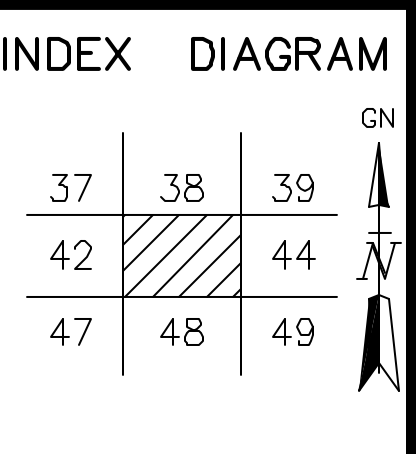
LEGEND	
PARCEL NUMBER	2222
PARCEL AREA - ACRES	A
PARCEL AREA - SQUARE FEET	F
RECORD DIMENSION	100'
SCALED DIMENSION	100'S
MATCH LINE	
WATER	
EXEMPT PROPERTY	
SUBDIVISION LOT NO.	
HOUSE/STREET NUMBER	
RIGHT OF WAY/ACCESS	
COMMON OWNERSHIP	
WETLANDS	



PROPERTY MAPS

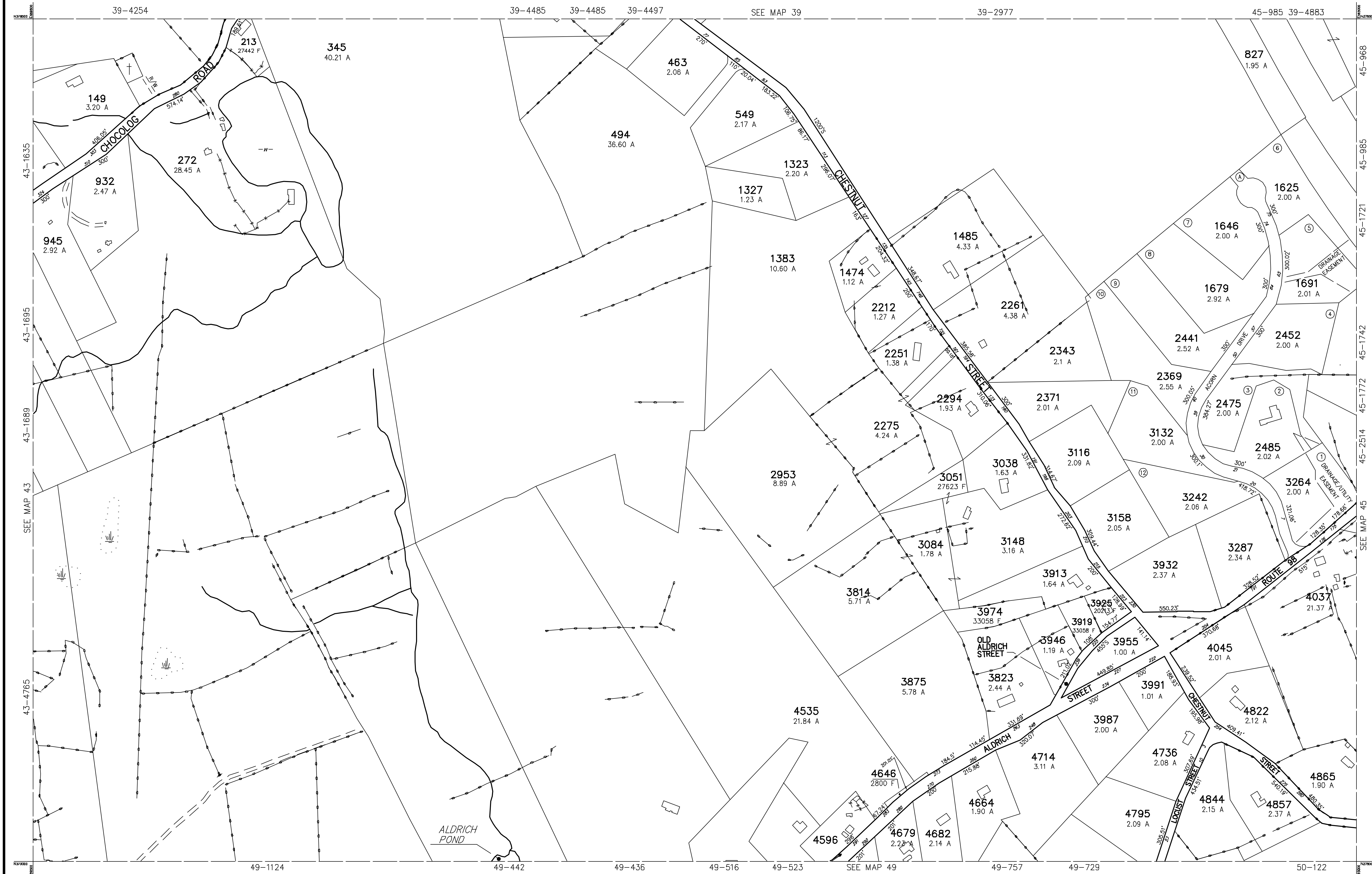
UXBRIDGE

MASSACHUSETTS



MAP NO.

43



THIS MAP IS FOR ASSESSMENT PURPOSES. IT IS NOT VALID FOR LEGAL DESCRIPTION OR CONVEYANCE.

THE HORIZONTAL DATUM IS THE MASSACHUSETTS STATE PLANE COORDINATE SYSTEM, NAD 83.

ORIGINAL PROPERTY MAPS WERE PREPARED BY STONE & WEBSTER ENGINEERING CORP., BOSTON, MASSACHUSETTS, FROM AERIAL PHOTOGRAPHY DATED DECEMBER, 1986 AND PLANIMETRIC MAPPING PREPARED BY GEDD CORP., RIDGE, NEW JERSEY.

MAPS ARE REVISED AND REPRINTED BY CARTOGRAPHIC ASSOCIATES, INC.

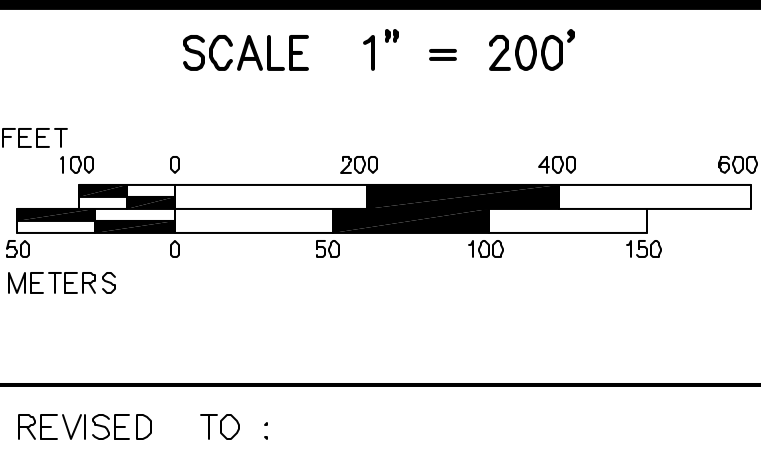
DIGITIZED IN 2005 BY
CARTOGRAPHIC ASSOC. INC.
 PROFESSIONAL GIS CONSULTANTS

MUNICIPAL MAPPING - GIS - PUBLIC WORKS INFORMATION MANAGEMENT
 11 PLEASANT STREET, LITTLETON, NEW HAMPSHIRE 03561
 (603)444-6768 - 1(800)322-4540 - FAX (603)444-1368 - WWW.CAI-INFO.COM

LEGEND

PARCEL NUMBER 2222
 PARCEL AREA - ACRES A
 PARCEL AREA - SQUARE FEET F
 RECORD DIMENSION 100'
 SCALED DIMENSION 100'S
 MATCH LINE

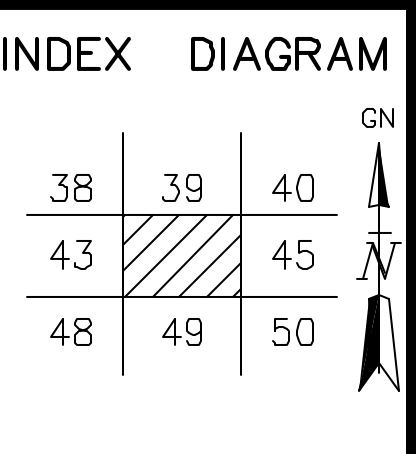
EXEMPT PROPERTY (E)
 SUBDIVISION LOT NO. (L)
 HOUSE/STREET NUMBER (H)
 RIGHT OF WAY/ACCESS (R)
 COMMON OWNERSHIP (C)
 WETLANDS (W)



PROPERTY MAPS

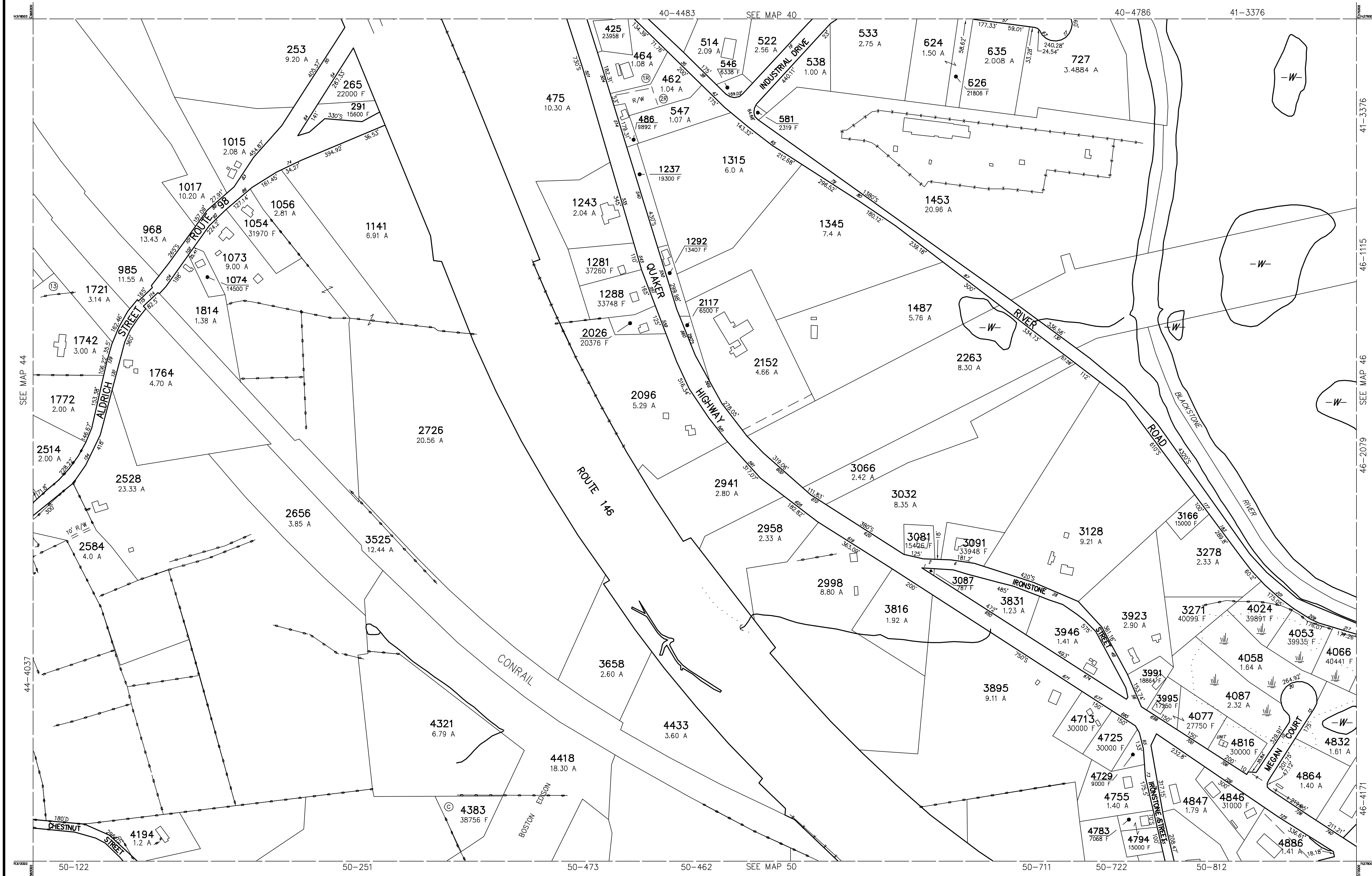
UXBRIDGE

MASSACHUSETTS



MAP NO.

44



THIS MAP IS FOR ASSESSMENT PURPOSES. IT IS NOT VALID FOR LEGAL DESCRIPTION OR CONVEYANCE.

THE HORIZONTAL DATUM IS THE MASSACHUSETTS STATE PLANE COORDINATE SYSTEM, NAD 83.

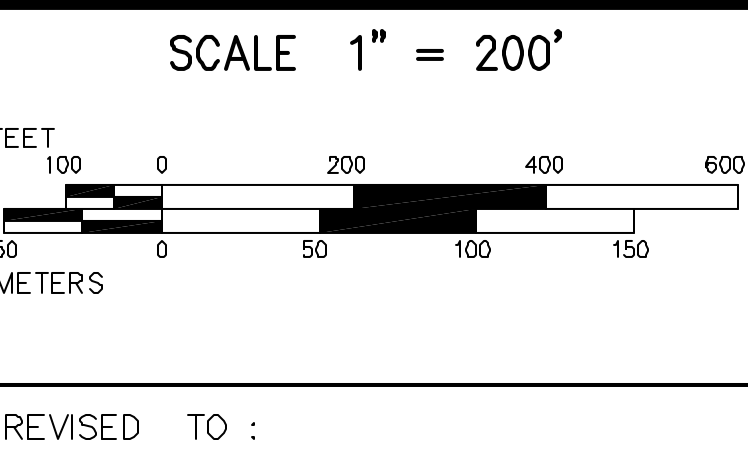
ORIGINAL PROPERTY MAPS WERE PREPARED BY STONE & WEBSTER ENGINEERING CORP., BOSTON, MASSACHUSETTS, FROM AERIAL PHOTOGRAPHY DATED DECEMBER, 1986 AND PLANIMETRIC MAPPING PREPARED BY GEOD CORP., RIDGE, NEW JERSEY.

MAPS ARE REVISED AND REPRINTED BY CARTOGRAPHIC ASSOCIATES, INC.

DIGITIZED IN 2005 BY
CARTOGRAPHIC ASSOC. INC.
 PROFESSIONAL GIS CONSULTANTS

MUNICIPAL MAPPING - GIS - PUBLIC WORKS INFORMATION MANAGEMENT
 11 PLEASANT STREET, LITTLETON, NEW HAMPSHIRE 03561
 (603)444-6768 - 1(800)322-4540 - FAX (603)444-1366 - WWW.CAI-INFO.COM

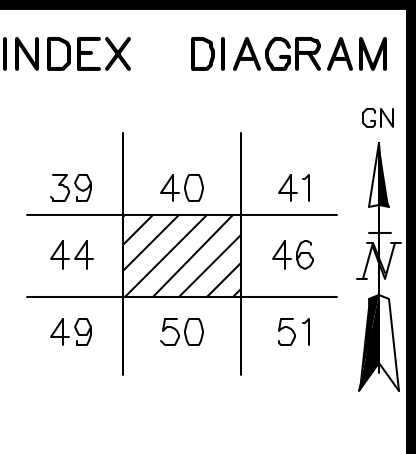
LEGEND	
PARCEL NUMBER	2222
PARCEL AREA - ACRES	A
PARCEL AREA - SQUARE FEET	F
RECORD DIMENSION	100'
SCALED DIMENSION	100'S
MATCH LINE	-W-
WATER	
EXEMPT PROPERTY	Ⓢ
SUBDIVISION LOT NO.	Ⓛ
HOUSE/STREET NUMBER	Ⓜ
RIGHT OF WAY/ACCESS	R/W
COMMON OWNERSHIP	→
WETLANDS	



PROPERTY MAPS

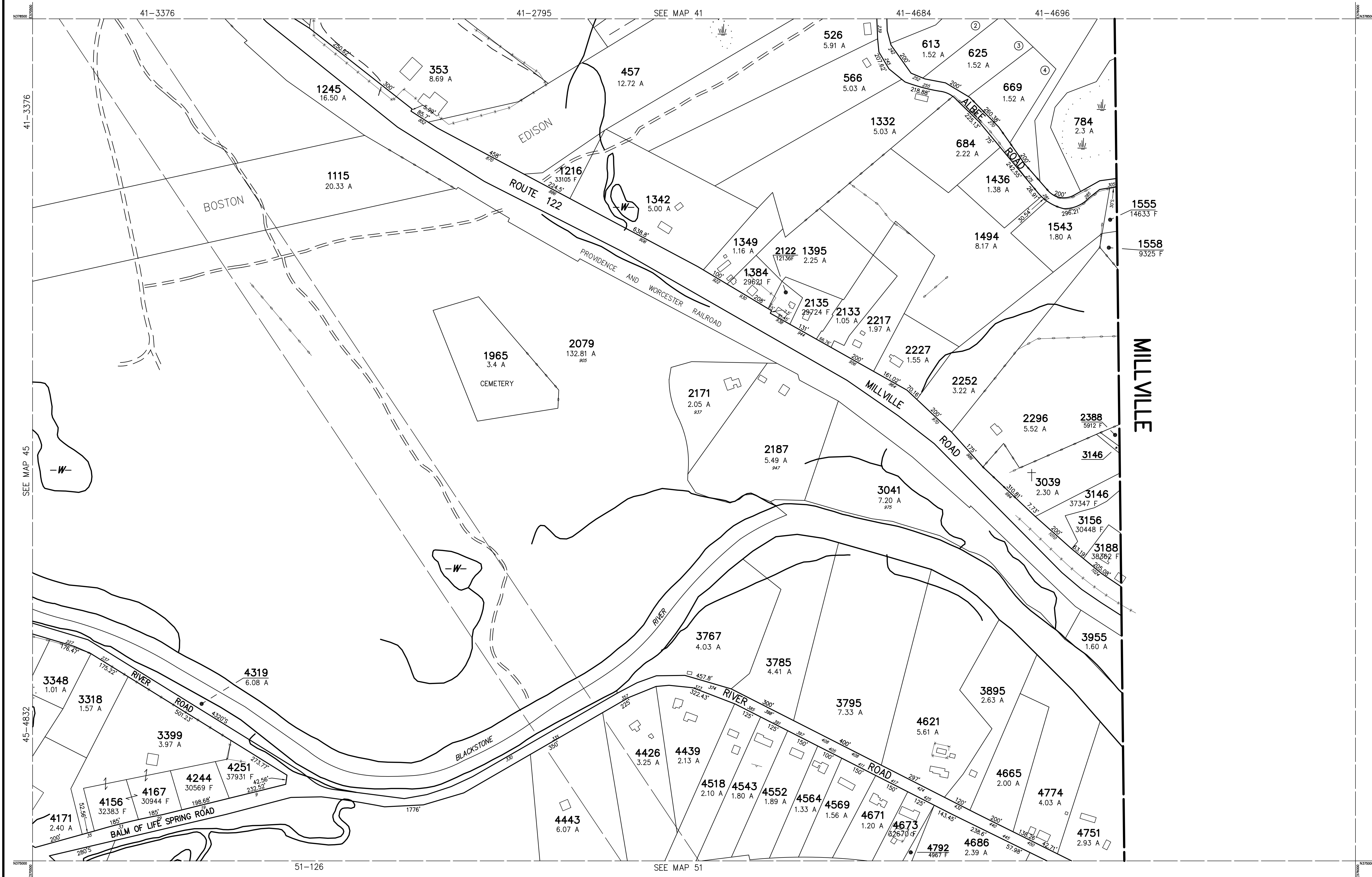
UXBRIDGE

MASSACHUSETTS



MAP NO.

45



THIS MAP IS FOR ASSESSMENT PURPOSES. IT IS NOT VALID FOR LEGAL DESCRIPTION OR CONVEYANCE.

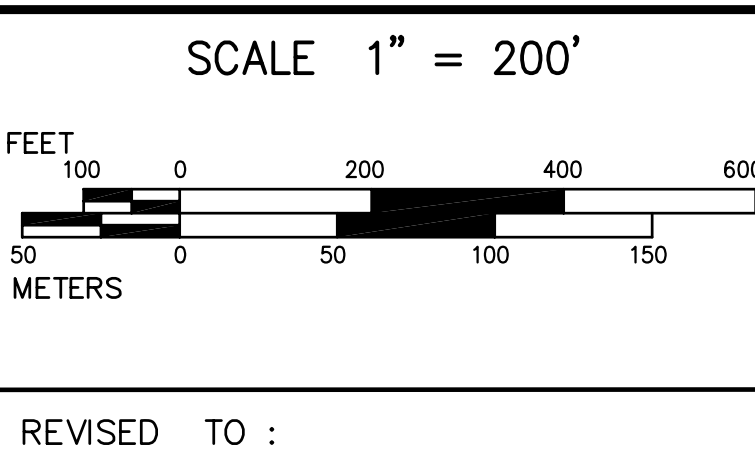
THE HORIZONTAL DATUM IS THE MASSACHUSETTS STATE PLANE COORDINATE SYSTEM, NAD 83.

ORIGINAL PROPERTY MAPS WERE PREPARED BY STONE & WEBSTER ENGINEERING CORP., BOSTON, MASSACHUSETTS, FROM AERIAL PHOTOGRAPHY DATED DECEMBER, 1986 AND PLANIMETRIC MAPPING PREPARED BY GEOD CORP., RIDGE, NEW JERSEY.

MAPS ARE REVISED AND REPRINTED BY CARTOGRAPHIC ASSOCIATES, INC.

DIGITIZED IN 2005 BY
CARTOGRAPHIC ASSOC. INC.
 PROFESSIONAL GIS CONSULTANTS
 MUNICIPAL MAPPING - GIS - PUBLIC WORKS INFORMATION MANAGEMENT
 11 PLEASANT STREET, LITTLETON, NEW HAMPSHIRE 03561
 (603)444-6768 - 1(800)322-4540 - FAX (603)444-1366 - WWW.CAI-INFO.COM

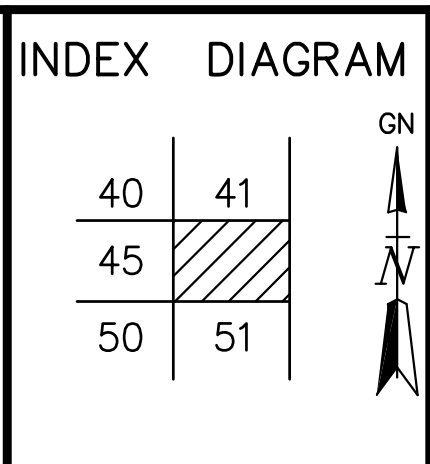
LEGEND	
PARCEL NUMBER	2222
PARCEL AREA - ACRES	A
PARCEL AREA - SQUARE FEET	F
RECORD DIMENSION100'
SCALED DIMENSION100'S
MATCH LINE	- - - - -
WATER	-W-
EXEMPT PROPERTY	(E)
SUBDIVISION LOT NO.	(2)
HOUSE/STREET NUMBER	(2)
RIGHT OF WAY/ACCESS	== RW ==
COMMON OWNERSHIP	<->
WETLANDS	(W)



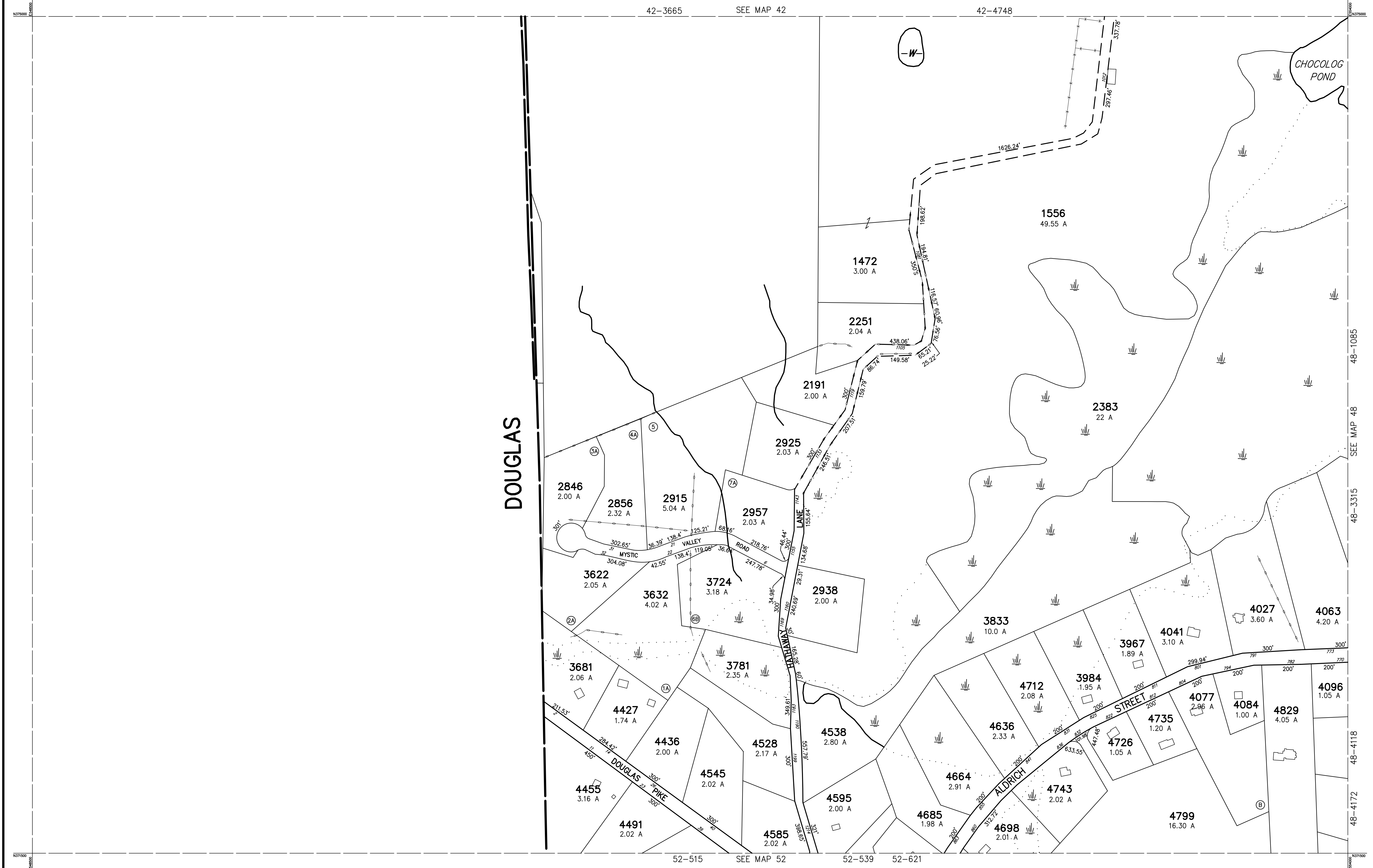
PROPERTY MAPS

UXBRIDGE

MASSACHUSETTS



MAP NO.
46



THIS MAP IS FOR ASSESSMENT PURPOSES. IT IS NOT VALID FOR LEGAL DESCRIPTION OR CONVEYANCE.

THE HORIZONTAL DATUM IS THE MASSACHUSETTS STATE PLANE COORDINATE SYSTEM, NAD 83.

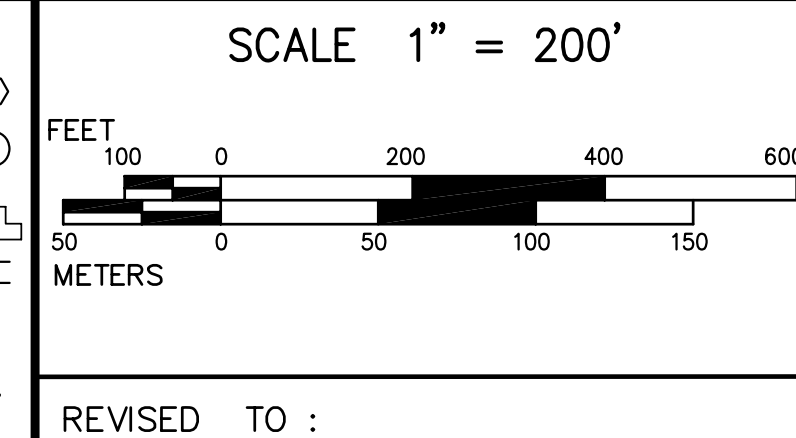
ORIGINAL PROPERTY MAPS WERE PREPARED BY STONE & WEBSTER ENGINEERING CORP., BOSTON, MASSACHUSETTS, FROM AERIAL PHOTOGRAPHY DATED DECEMBER, 1986 AND PLANIMETRIC MAPPING PREPARED BY GEOD CORP., RIDGE, NEW JERSEY.

MAPS ARE REVISED AND REPRINTED BY CARTOGRAPHIC ASSOCIATES, INC.

DIGITIZED IN 2005 BY
CARTOGRAPHIC ASSOC. INC.
 PROFESSIONAL GIS CONSULTANTS
 MUNICIPAL MAPPING - GIS - PUBLIC WORKS INFORMATION MANAGEMENT
 11 PLEASANT STREET, LITTLETON, NEW HAMPSHIRE 03561
 (603)444-6768 - 1(800)322-4540 - FAX (603)444-1366 - WWW.CAI-INFO.COM

LEGEND

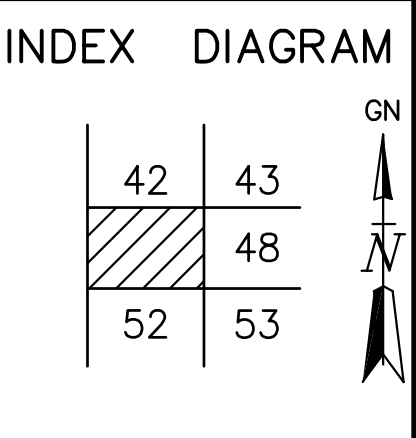
PARCEL NUMBER	2222	EXEMPT PROPERTY	(E)
PARCEL AREA - ACRES	A	SUBDIVISION LOT NO.	(2)
PARCEL AREA - SQUARE FEET	F	HOUSE/STREET NUMBER	(2)
RECORD DIMENSION100'	RIGHT OF WAY/ACCESS	— RW —
SCALED DIMENSION100'S	COMMON OWNERSHIP	↔
MATCH LINE	—	WETLANDS	(W)
WATER	(W)		



PROPERTY MAPS

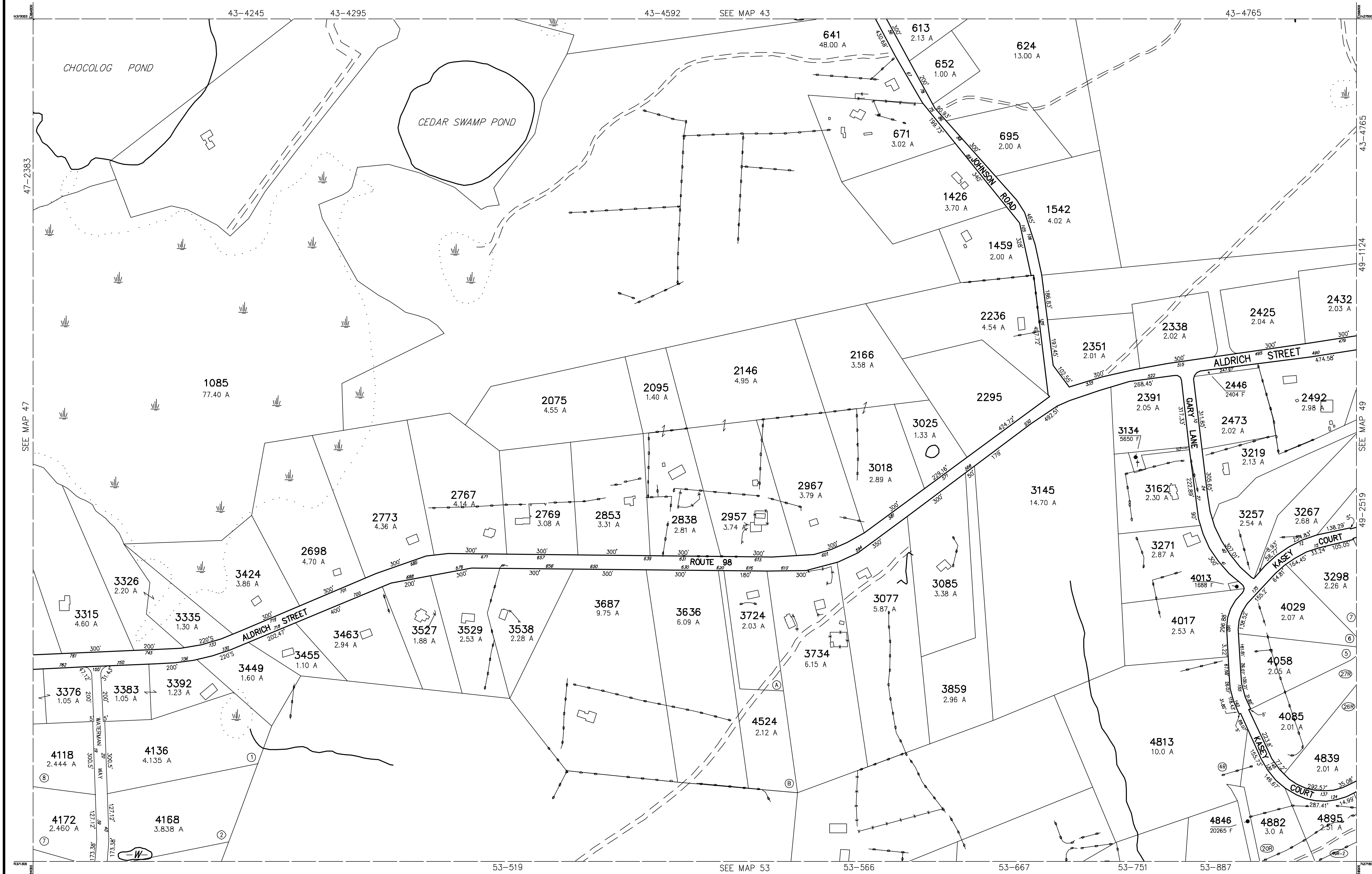
UXBRIDGE

MASSACHUSETTS



MAP NO.

47



THIS MAP IS FOR ASSESSMENT PURPOSES. IT IS NOT VALID FOR LEGAL DESCRIPTION OR CONVEYANCE.

THE HORIZONTAL DATUM IS THE MASSACHUSETTS STATE PLANE COORDINATE SYSTEM, NAD 83.

ORIGINAL PROPERTY MAPS WERE PREPARED BY STONE & WEBSTER ENGINEERING CORP., BOSTON, MASSACHUSETTS, FROM AERIAL PHOTOGRAPHY DATED DECEMBER, 1986 AND PLANIMETRIC MAPPING PREPARED BY GEOD CORP., RIDGE, NEW JERSEY.

MAPS ARE REVISED AND REPRINTED BY CARTOGRAPHIC ASSOCIATES, INC.

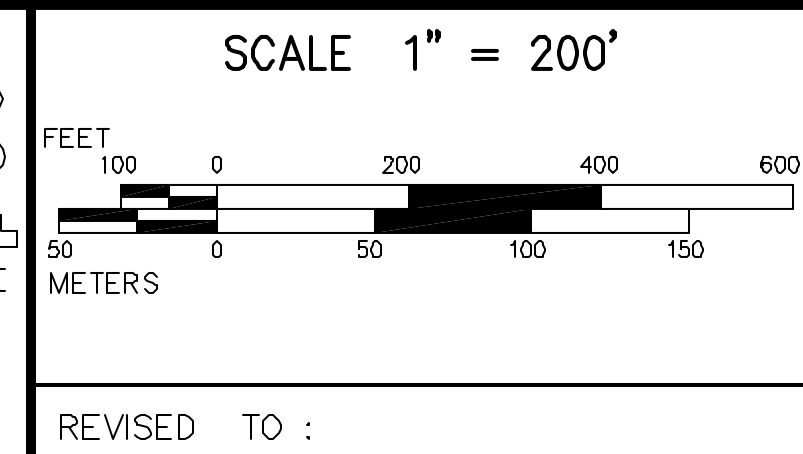
DIGITIZED IN 2005 BY
CARTOGRAPHIC ASSOC. INC.
 PROFESSIONAL GIS CONSULTANTS

MUNICIPAL MAPPING - GIS - PUBLIC WORKS INFORMATION MANAGEMENT
 11 PLEASANT STREET, LITTLETON, NEW HAMPSHIRE 03561
 (603)444-6768 - 1(800)322-4540 - FAX (603)444-1368 - WWW.CAI-INFO.COM

LEGEND

PARCEL NUMBER 2222
 PARCEL AREA - ACRES A
 PARCEL AREA - SQUARE FEET F
 RECORD DIMENSION 100'
 SCALED DIMENSION 100'S
 MATCH LINE

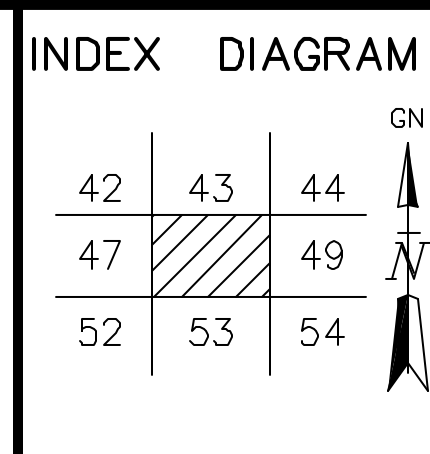
EXEMPT PROPERTY (E)
 SUBDIVISION LOT NO. (S)
 HOUSE/STREET NUMBER (H)
 RIGHT OF WAY/ACCESS (R)
 COMMON OWNERSHIP (C)
 WETLANDS (W)



PROPERTY MAPS

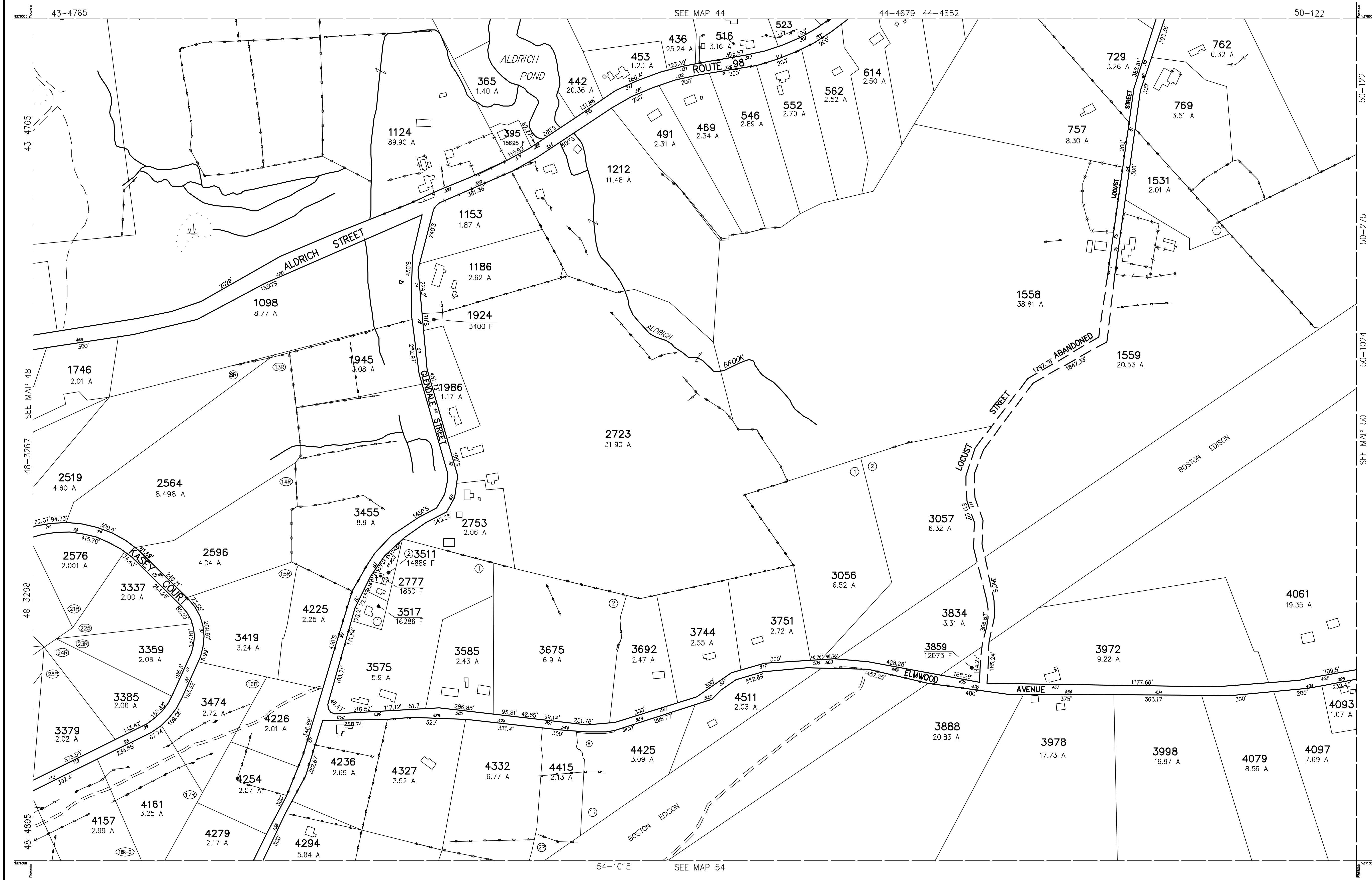
UXBRIDGE

MASSACHUSETTS



MAP NO.

48



THIS MAP IS FOR ASSESSMENT PURPOSES. IT IS NOT VALID FOR LEGAL DESCRIPTION OR CONVEYANCE.

THE HORIZONTAL DATUM IS THE MASSACHUSETTS STATE PLANE COORDINATE SYSTEM, NAD 83.

ORIGINAL PROPERTY MAPS WERE PREPARED BY STONE & WEBSTER ENGINEERING CORP., BOSTON, MASSACHUSETTS, FROM AERIAL PHOTOGRAPHY DATED DECEMBER, 1986 AND PLANIMETRIC MAPPING PREPARED BY GEOD CORP., RIDGE, NEW JERSEY.

MAPS ARE REVISED AND REPRINTED BY CARTOGRAPHIC ASSOCIATES, INC.

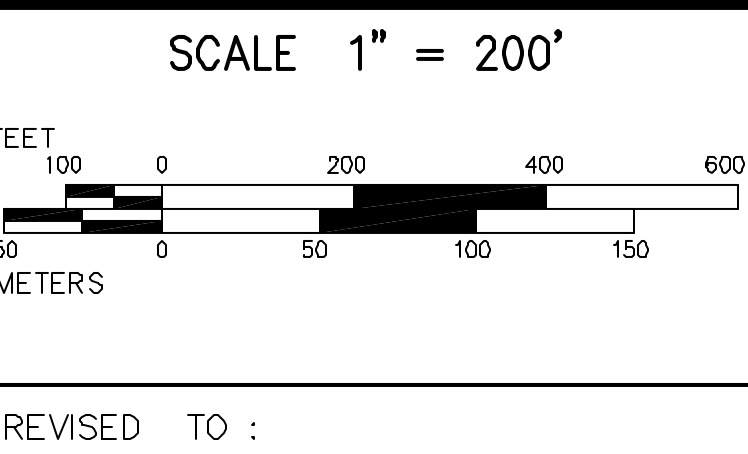
DIGITIZED IN 2005 BY
CARTOGRAPHIC ASSOC. INC.
 PROFESSIONAL GIS CONSULTANTS

MUNICIPAL MAPPING - GIS - PUBLIC WORKS INFORMATION MANAGEMENT
 11 PLEASANT STREET, LITTLETON, NEW HAMPSHIRE 03561
 (603)444-6768 - 1(800)322-4540 - FAX (603)444-1368 - WWW.CAI-INFO.COM

LEGEND

PARCEL NUMBER 2222
 PARCEL AREA - ACRES A
 PARCEL AREA - SQUARE FEET F
 RECORD DIMENSION 100'
 SCALED DIMENSION 100'S
 MATCH LINE

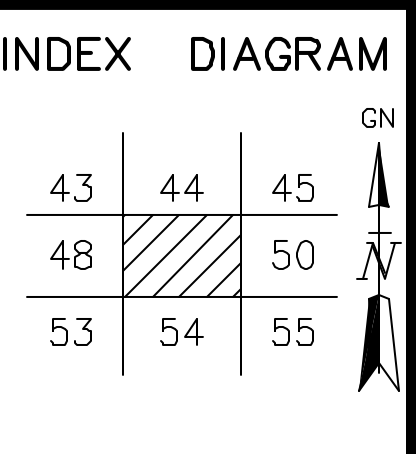
EXEMPT PROPERTY (E)
 SUBDIVISION LOT NO. (S)
 HOUSE/STREET NUMBER (H)
 RIGHT OF WAY/ACCESS (R)
 COMMON OWNERSHIP (C)
 WETLANDS (W)



PROPERTY MAPS

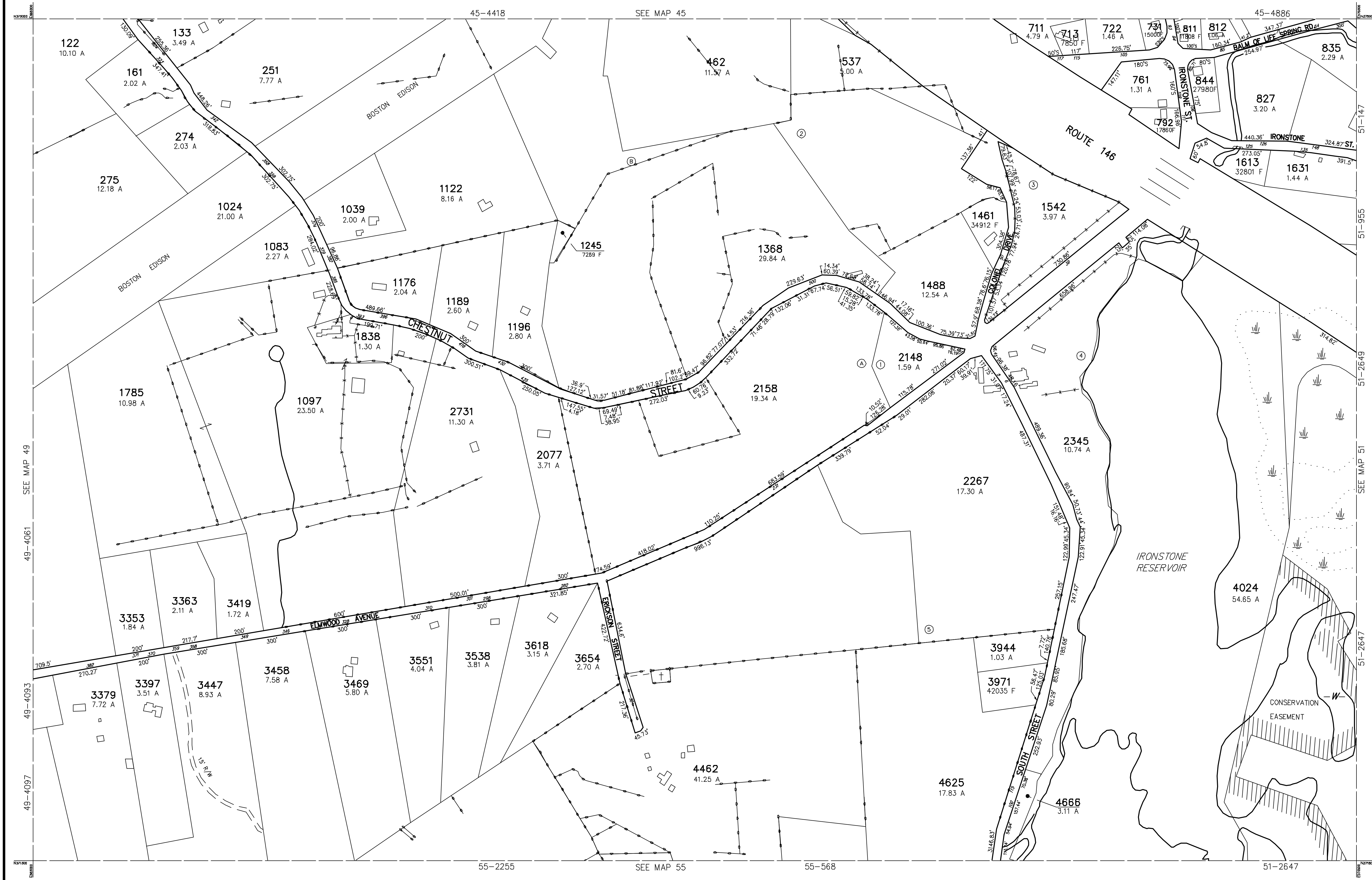
UXBRIDGE

MASSACHUSETTS



MAP NO.

49



THIS MAP IS FOR ASSESSMENT PURPOSES. IT IS NOT VALID FOR LEGAL DESCRIPTION OR CONVEYANCE.

THE HORIZONTAL DATUM IS THE MASSACHUSETTS STATE PLANE COORDINATE SYSTEM, NAD 83.

ORIGINAL PROPERTY MAPS WERE PREPARED BY STONE & WEBSTER ENGINEERING CORP., BOSTON, MASSACHUSETTS, FROM AERIAL PHOTOGRAPHY DATED DECEMBER, 1986 AND PLANIMETRIC MAPPING PREPARED BY GEOD CORP., RIDGE, NEW JERSEY.

MAPS ARE REVISED AND REPRINTED BY CARTOGRAPHIC ASSOCIATES, INC.

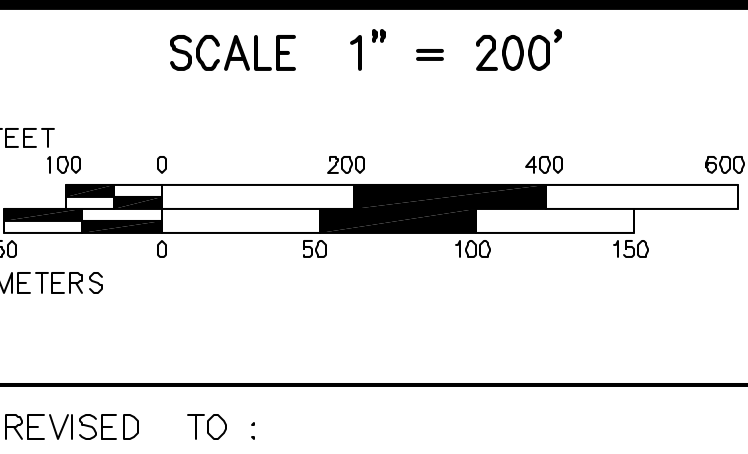
DIGITIZED IN 2005 BY
CARTOGRAPHIC ASSOC. INC.
 PROFESSIONAL GIS CONSULTANTS

MUNICIPAL MAPPING - GIS - PUBLIC WORKS INFORMATION MANAGEMENT
 11 PLEASANT STREET, LITTLETON, NEW HAMPSHIRE 03561
 (603)444-6768 - 1(800)322-4540 - FAX (603)444-1366 - WWW.CAI-INFO.COM

LEGEND

PARCEL NUMBER 2222
 PARCEL AREA - ACRES A
 PARCEL AREA - SQUARE FEET F
 RECORD DIMENSION 100'
 SCALED DIMENSION 100'S
 MATCH LINE

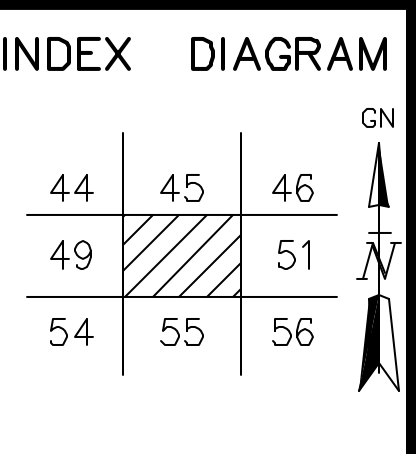
EXEMPT PROPERTY (E)
 SUBDIVISION LOT NO. (S)
 HOUSE/STREET NUMBER (H)
 RIGHT OF WAY/ACCESS (R)
 COMMON OWNERSHIP (C)
 WETLANDS (W)



PROPERTY MAPS

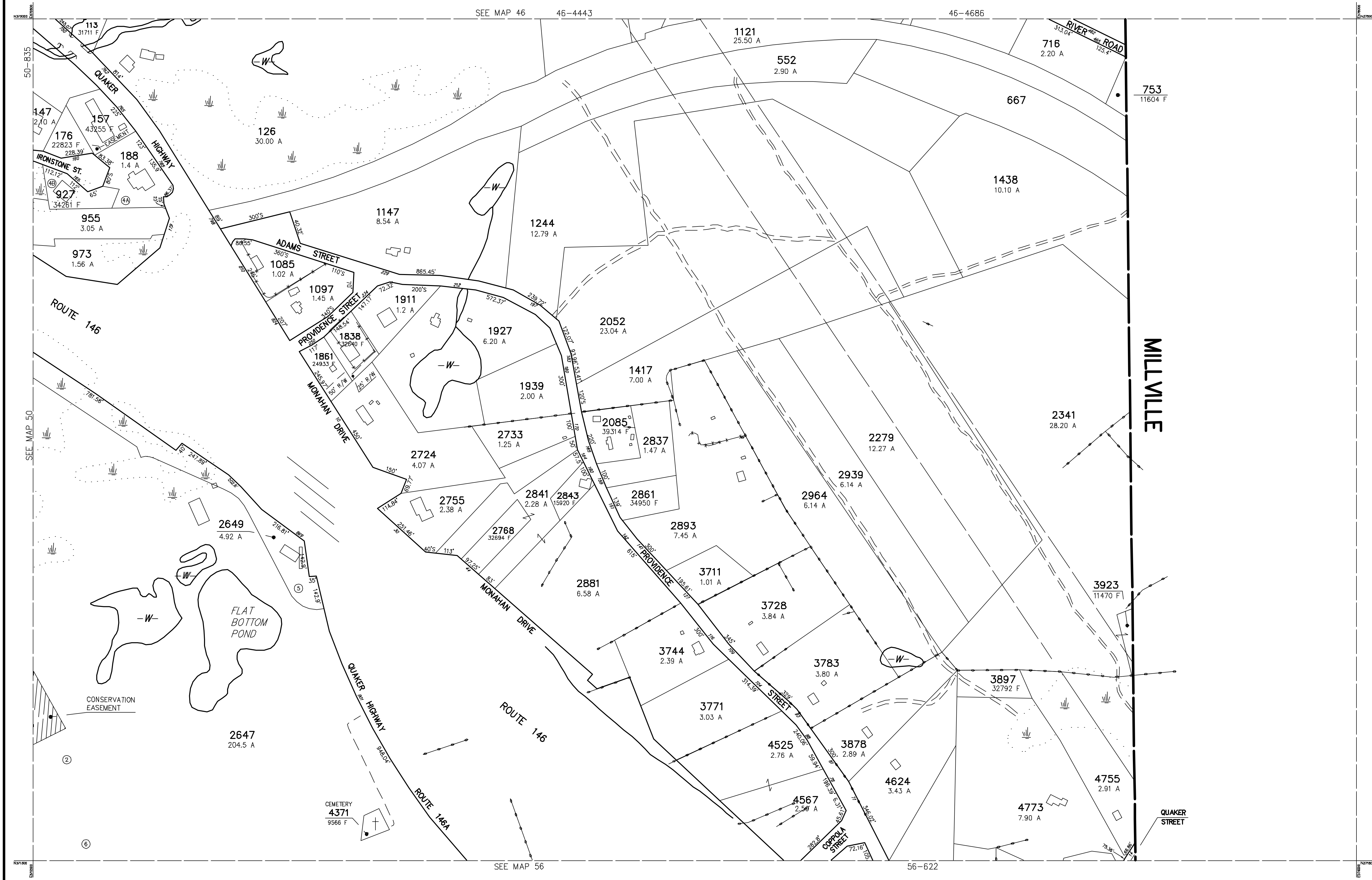
UXBRIDGE

MASSACHUSETTS



MAP NO.

50



THIS MAP IS FOR ASSESSMENT PURPOSES. IT IS NOT VALID FOR LEGAL DESCRIPTION OR CONVEYANCE.

THE HORIZONTAL DATUM IS THE MASSACHUSETTS STATE PLANE COORDINATE SYSTEM, NAD 83.

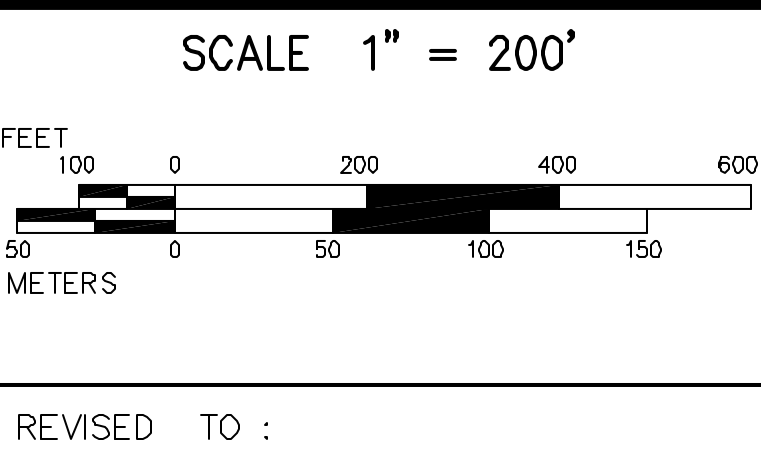
ORIGINAL PROPERTY MAPS WERE PREPARED BY STONE & WEBSTER ENGINEERING CORP., BOSTON, MASSACHUSETTS, FROM AERIAL PHOTOGRAPHY DATED DECEMBER, 1986 AND PLANIMETRIC MAPPING PREPARED BY GEOD CORP., RIDGE, NEW JERSEY.

MAPS ARE REVISED AND REPRINTED BY CARTOGRAPHIC ASSOCIATES, INC.

DIGITIZED IN 2005 BY
CARTOGRAPHIC ASSOC. INC.
 PROFESSIONAL GIS CONSULTANTS

MUNICIPAL MAPPING - GIS - PUBLIC WORKS INFORMATION MANAGEMENT
 11 PLEASANT STREET, LITTLETON, NEW HAMPSHIRE 03561
 (603)444-6768 - 1(800)322-4540 - FAX (603)444-1368 - WWW.CAI-INFO.COM

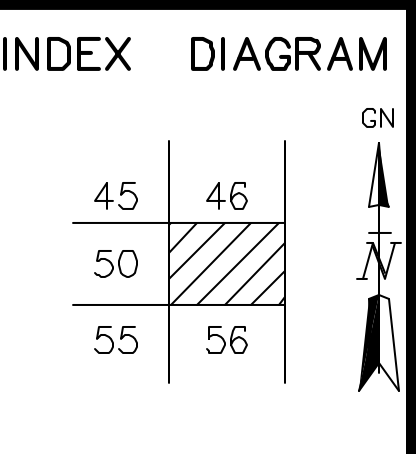
LEGEND	
PARCEL NUMBER	2222
PARCEL AREA - ACRES	A
PARCEL AREA - SQUARE FEET	F
RECORD DIMENSION	100'
SCALED DIMENSION	100'S
MATCH LINE	
WATER	
EXEMPT PROPERTY	
SUBDIVISION LOT NO.	
HOUSE/STREET NUMBER	
RIGHT OF WAY/ACCESS	
COMMON OWNERSHIP	
WETLANDS	



PROPERTY MAPS

UXBRIDGE

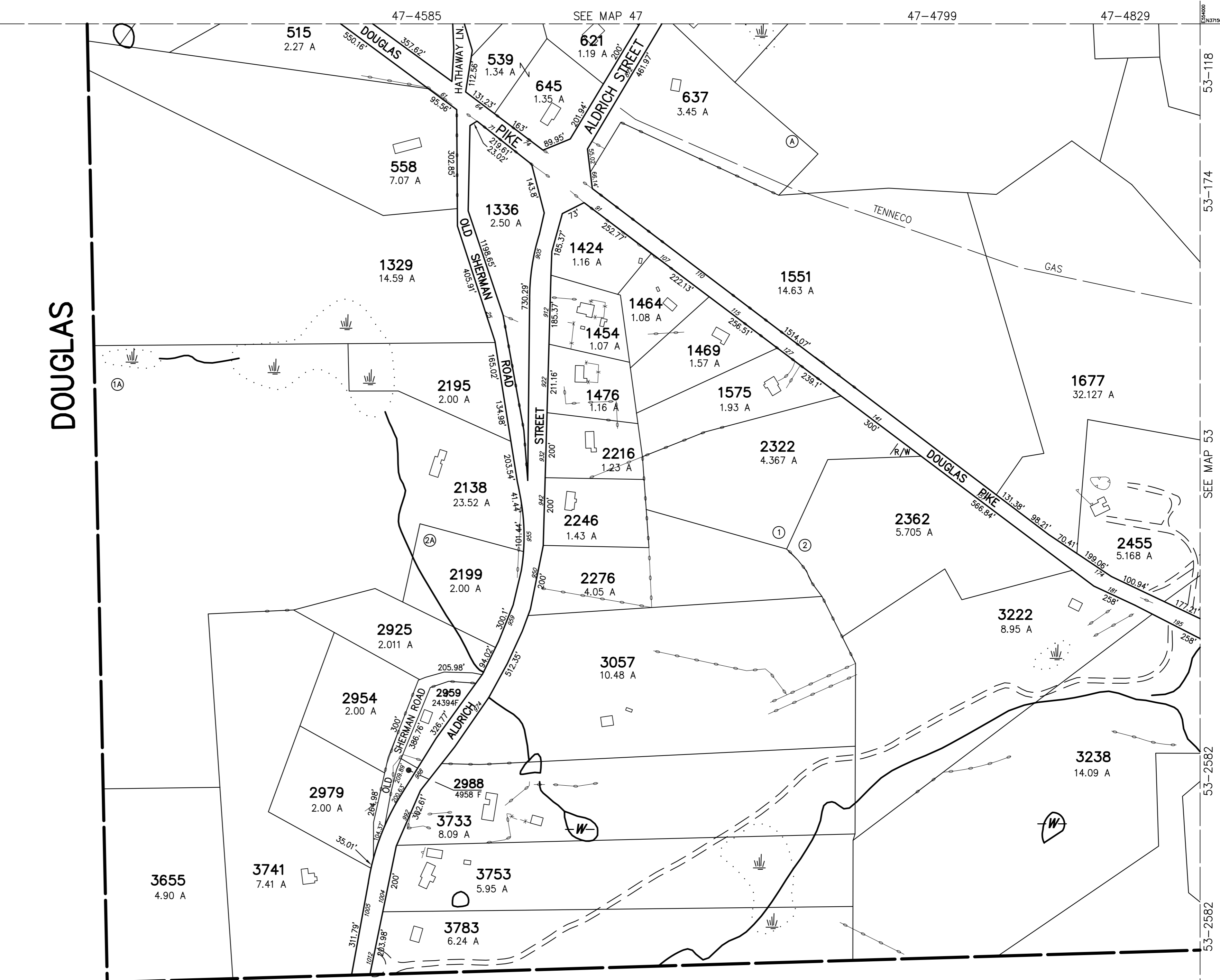
MASSACHUSETTS



MAP NO.

51

14377000 125000
14377000 125000



47-4585 SEE MAP 47 47-4799 47-4829
53-118 53-174 53-2562 53-2562

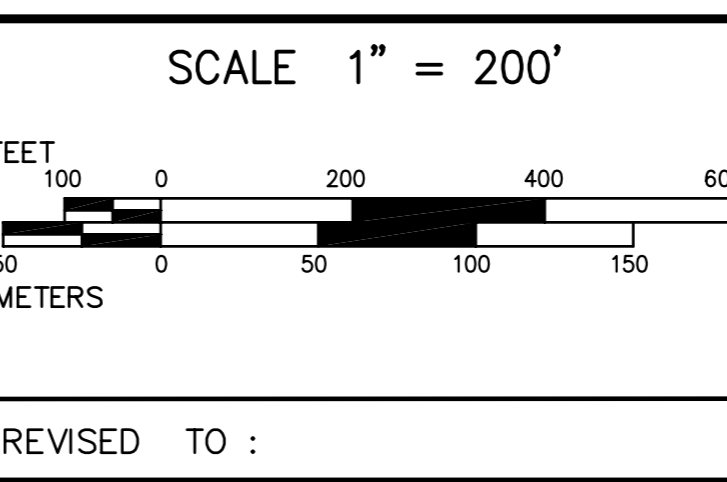
DOUGLAS

BURRILLVILLE, RHODE ISLAND

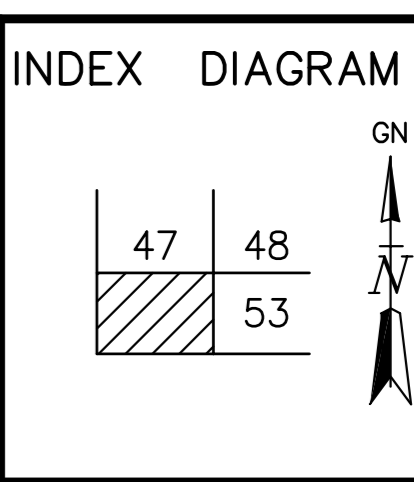
THIS MAP IS FOR ASSESSMENT PURPOSES. IT IS NOT VALID FOR LEGAL DESCRIPTION OR CONVEYANCE.
THE HORIZONTAL DATUM IS THE MASSACHUSETTS STATE PLANE COORDINATE SYSTEM, NAD 83.
ORIGINAL PROPERTY MAPS WERE PREPARED BY STONE & WEBSTER ENGINEERING CORP., BOSTON, MASSACHUSETTS, FROM AERIAL PHOTOGRAPHY DATED DECEMBER, 1986 AND PLANIMETRIC MAPPING PREPARED BY GEOD CORP., RIDGE, NEW JERSEY.
MAPS ARE REVISED AND REPRINTED BY CARTOGRAPHIC ASSOCIATES, INC.

DIGITIZED IN 2005 BY
CARTOGRAPHIC ASSOC. INC.
PROFESSIONAL GIS CONSULTANTS
MUNICIPAL MAPPING - GIS - PUBLIC WORKS INFORMATION MANAGEMENT
11 PLEASANT STREET, LITTLETON, NEW HAMPSHIRE 03561
(603)444-6768 - 1(800)322-4540 - FAX (603)444-1366 - WWW.CAI-INFO.COM

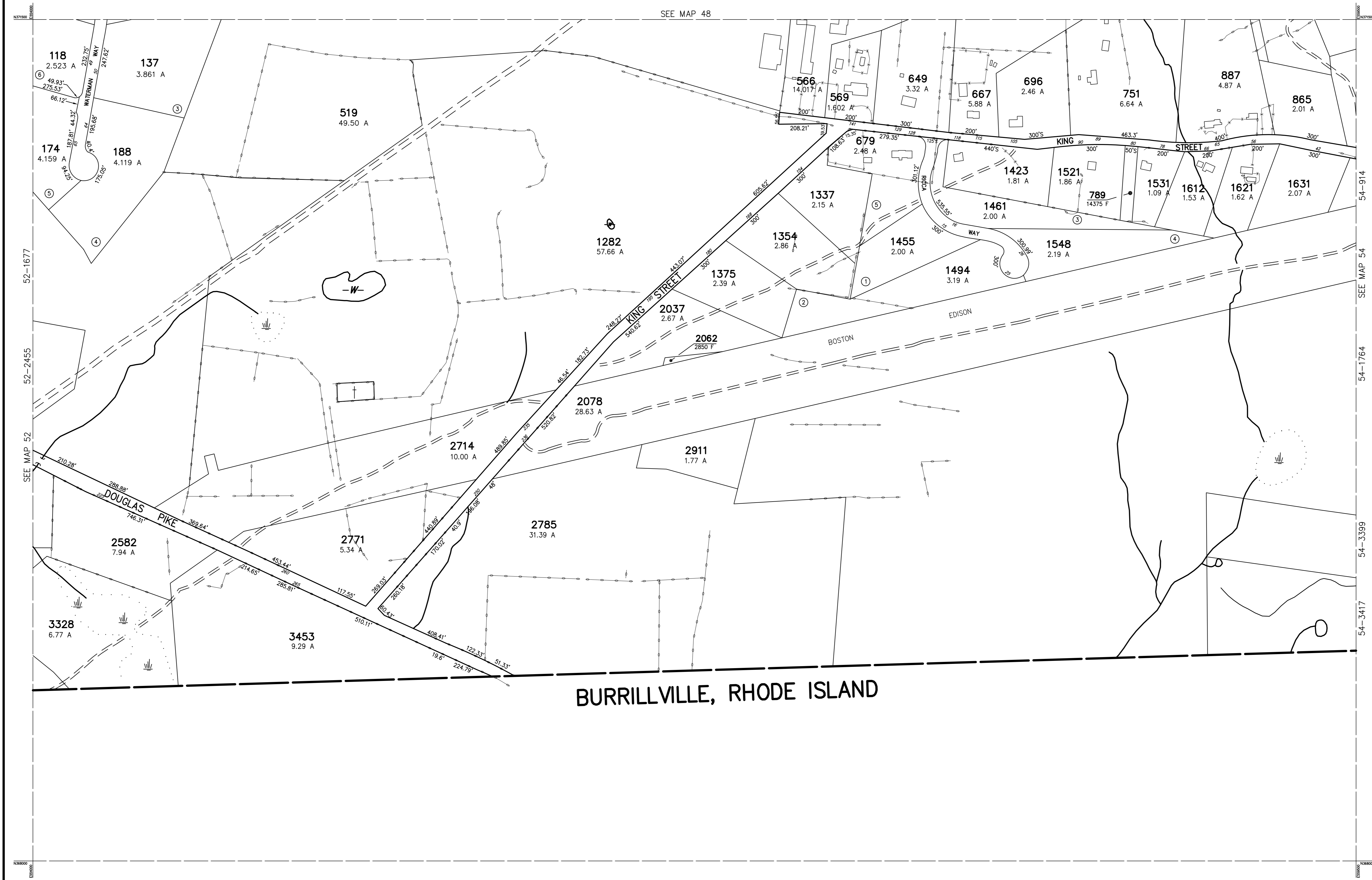
LEGEND	
PARCEL NUMBER	2222
PARCEL AREA - ACRES	A
PARCEL AREA - SQUARE FEET	F
RECORD DIMENSION	100'
SCALED DIMENSION	100'S
MATCH LINE	
WATER	
EXEMPT PROPERTY	
SUBDIVISION LOT NO.	
HOUSE/STREET NUMBER	
RIGHT OF WAY/ACCESS	
COMMON OWNERSHIP	
WETLANDS	



PROPERTY MAPS
UXBRIDGE
MASSACHUSETTS



MAP NO.
52

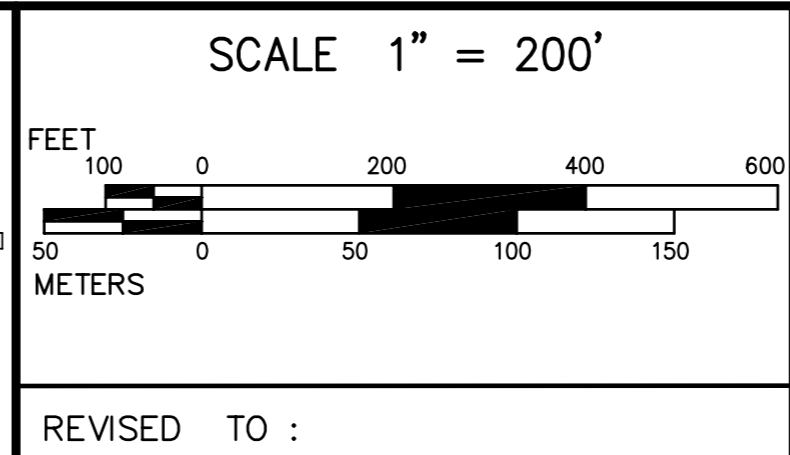


BURRILLVILLE, RHODE ISLAND

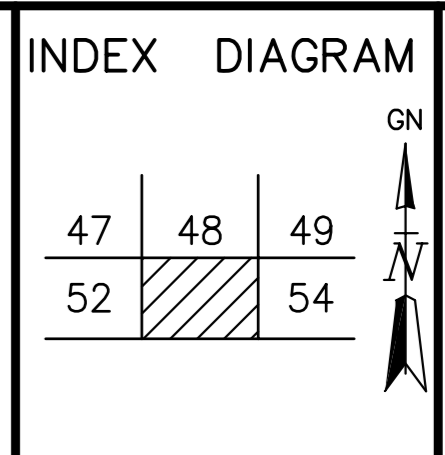
THIS MAP IS FOR ASSESSMENT PURPOSES. IT IS NOT VALID FOR LEGAL DESCRIPTION OR CONVEYANCE.
 THE HORIZONTAL DATUM IS THE MASSACHUSETTS STATE PLANE COORDINATE SYSTEM, NAD 83.
 ORIGINAL PROPERTY MAPS WERE PREPARED BY STONE & WEBSTER ENGINEERING CORP., BOSTON, MASSACHUSETTS, FROM AERIAL PHOTOGRAPHY DATED DECEMBER, 1986 AND PLANIMETRIC MAPPING PREPARED BY GEOD CORP., RIDGE, NEW JERSEY.
 MAPS ARE REVISED AND REPRINTED BY CARTOGRAPHIC ASSOCIATES, INC.

DIGITIZED IN 2005 BY
CARTOGRAPHIC ASSOC. INC.
 PROFESSIONAL GIS CONSULTANTS
 MUNICIPAL MAPPING - GIS - PUBLIC WORKS INFORMATION MANAGEMENT
 11 PLEASANT STREET, LITTLETON, NEW HAMPSHIRE 03561
 (603)444-6768 - 1(800)322-4540 - FAX (603)444-1366 - WWW.CAI-INFO.COM

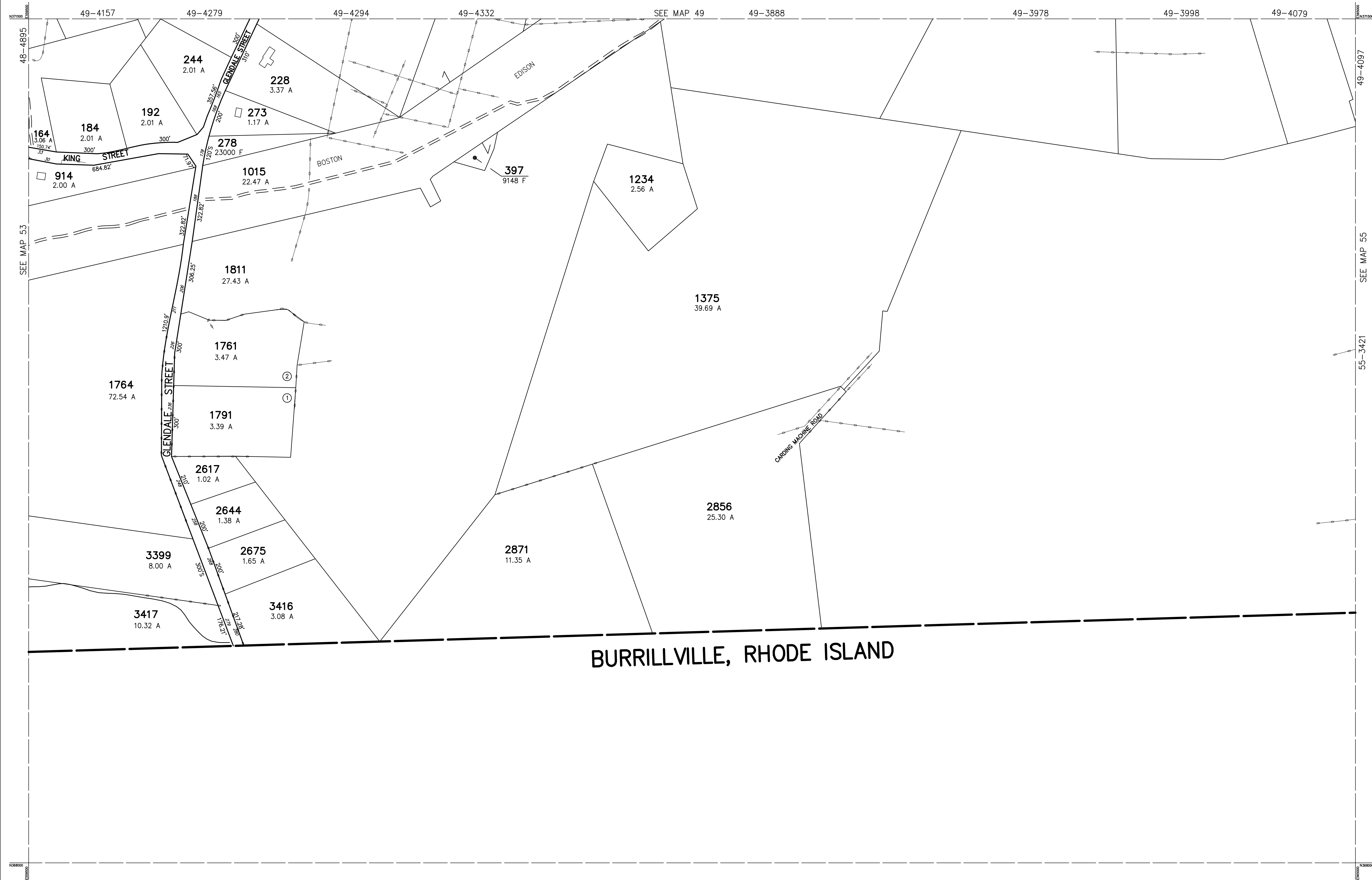
LEGEND	
PARCEL NUMBER	2222
PARCEL AREA - ACRES	A
PARCEL AREA - SQUARE FEET	F
RECORD DIMENSION	100'
SCALED DIMENSION	100'S
MATCH LINE	
WATER	
EXEMPT PROPERTY	
SUBDIVISION LOT NO.	
HOUSE/STREET NUMBER	
RIGHT OF WAY/ACCESS	
COMMON OWNERSHIP	
WETLANDS	



PROPERTY MAPS
UXBRIDGE
 MASSACHUSETTS



MAP NO.
53



BURRILLVILLE, RHODE ISLAND

THIS MAP IS FOR ASSESSMENT PURPOSES. IT IS NOT VALID FOR LEGAL DESCRIPTION OR CONVEYANCE.

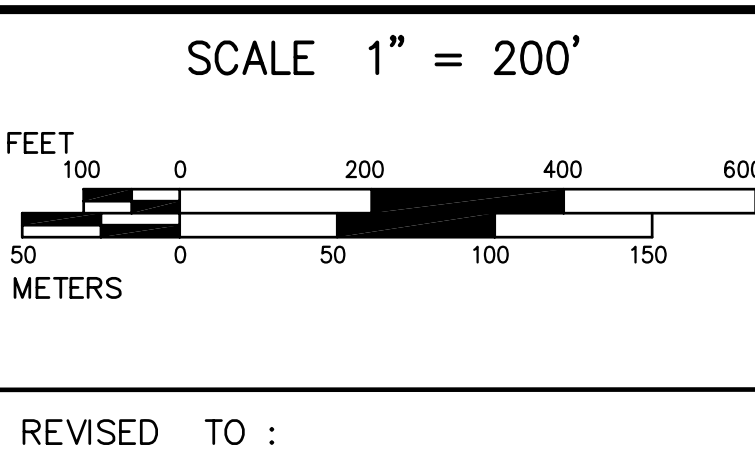
THE HORIZONTAL DATUM IS THE MASSACHUSETTS STATE PLANE COORDINATE SYSTEM, NAD 83.

ORIGINAL PROPERTY MAPS WERE PREPARED BY STONE & WEBSTER ENGINEERING CORP., BOSTON, MASSACHUSETTS, FROM AERIAL PHOTOGRAPHY DATED DECEMBER, 1986 AND PLANIMETRIC MAPPING PREPARED BY GEOD CORP., RIDGE, NEW JERSEY.

MAPS ARE REVISED AND REPRINTED BY CARTOGRAPHIC ASSOCIATES, INC.

DIGITIZED IN 2005 BY
CARTOGRAPHIC ASSOC. INC.
 PROFESSIONAL GIS CONSULTANTS
 MUNICIPAL MAPPING - GIS - PUBLIC WORKS INFORMATION MANAGEMENT
 11 PLEASANT STREET, LITTLETON, NEW HAMPSHIRE 03561
 (603)444-6768 - 1(800)322-4540 - FAX (603)444-1366 - WWW.CAI-INFO.COM

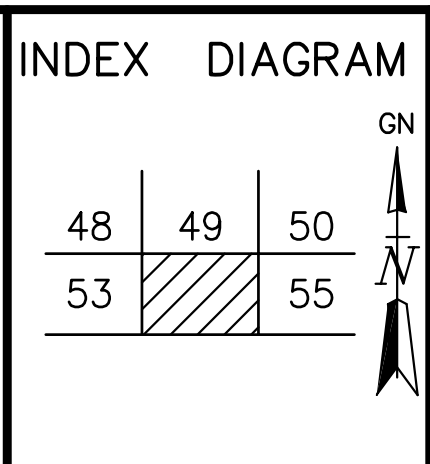
LEGEND	
PARCEL NUMBER	2222
PARCEL AREA - ACRES	A
PARCEL AREA - SQUARE FEET	F
RECORD DIMENSION100'
SCALED DIMENSION100'S
MATCH LINE	-W-
WATER	
EXEMPT PROPERTY	(E)
SUBDIVISION LOT NO.	(2)
HOUSE/STREET NUMBER	(2)
RIGHT OF WAY/ACCESS	
COMMON OWNERSHIP	
WETLANDS	



PROPERTY MAPS

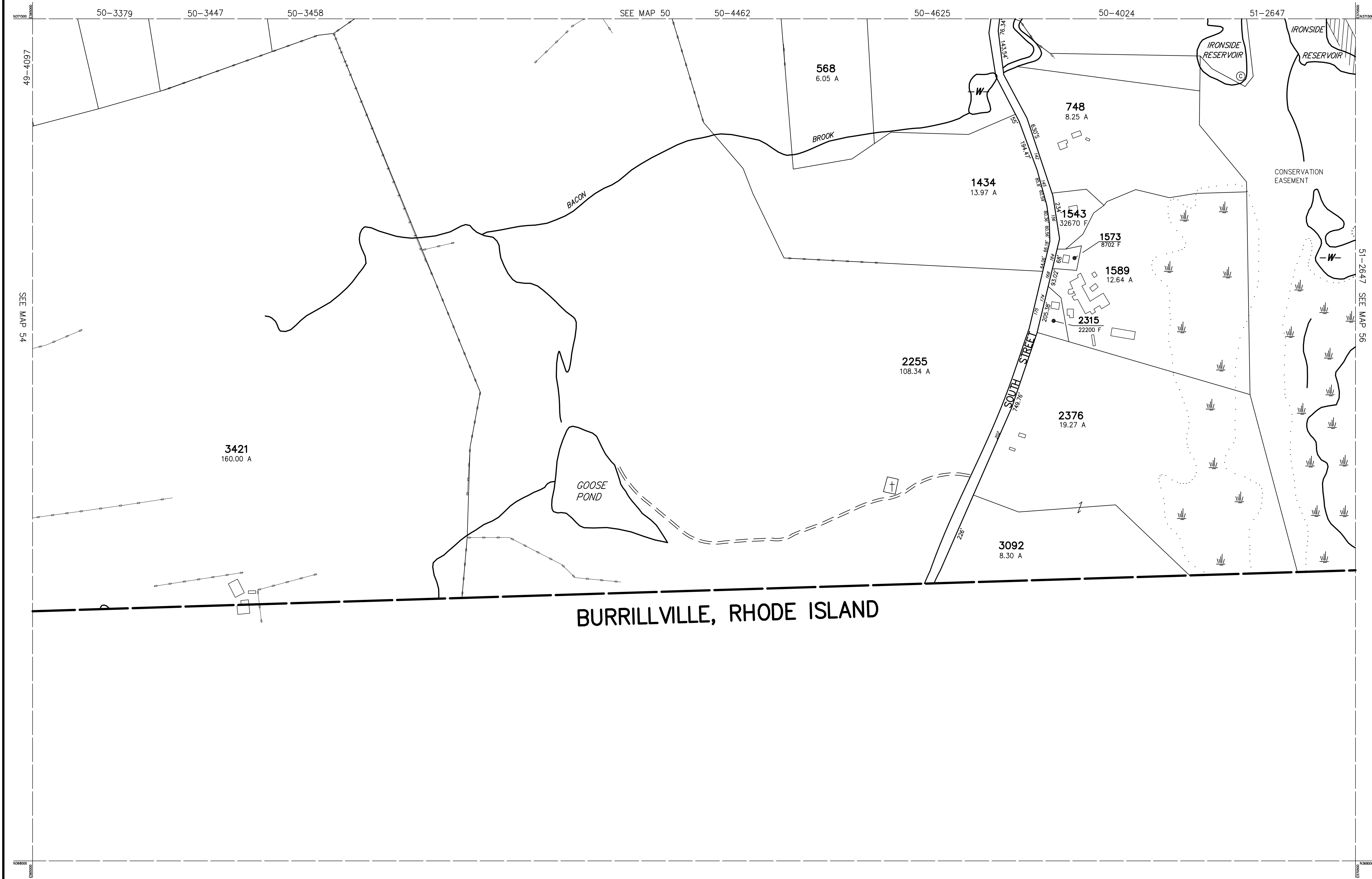
UXBRIDGE

MASSACHUSETTS



MAP NO.

54



THIS MAP IS FOR ASSESSMENT PURPOSES. IT IS NOT VALID FOR LEGAL DESCRIPTION OR CONVEYANCE.

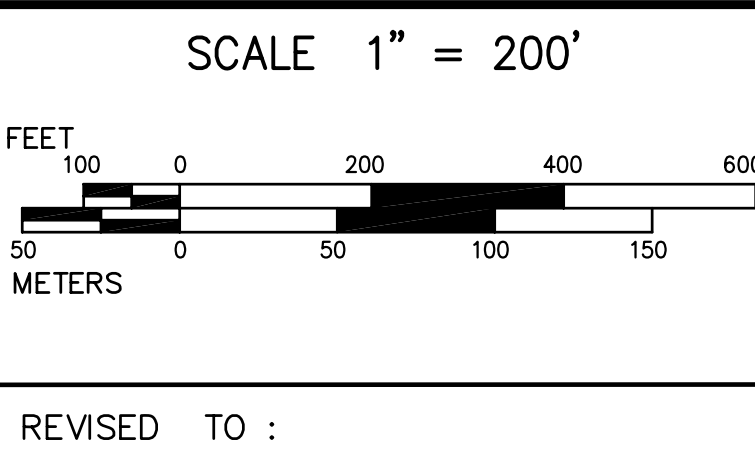
THE HORIZONTAL DATUM IS THE MASSACHUSETTS STATE PLANE COORDINATE SYSTEM, NAD 83.

ORIGINAL PROPERTY MAPS WERE PREPARED BY STONE & WEBSTER ENGINEERING CORP., BOSTON, MASSACHUSETTS, FROM AERIAL PHOTOGRAPHY DATED DECEMBER, 1986 AND PLANIMETRIC MAPPING PREPARED BY GEOD CORP., RIDGE, NEW JERSEY.

MAPS ARE REVISED AND REPRINTED BY CARTOGRAPHIC ASSOCIATES, INC.

DIGITIZED IN 2005 BY
CARTOGRAPHIC ASSOC. INC.
 PROFESSIONAL GIS CONSULTANTS
 MUNICIPAL MAPPING - GIS - PUBLIC WORKS INFORMATION MANAGEMENT
 11 PLEASANT STREET, LITTLETON, NEW HAMPSHIRE 03561
 (603)444-6768 - 1(800)322-4540 - FAX (603)444-1366 - WWW.CAI-INFO.COM

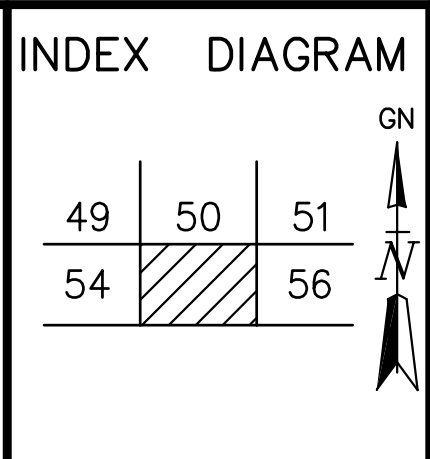
LEGEND	
PARCEL NUMBER	2222
PARCEL AREA - ACRES	A
PARCEL AREA - SQUARE FEET	F
RECORD DIMENSION100'
SCALED DIMENSION100'S
MATCH LINE	- - - - -
WATER	-W-
EXEMPT PROPERTY	ⓔ
SUBDIVISION LOT NO.	②
HOUSE/STREET NUMBER	②
RIGHT OF WAY/ACCESS	— RW —
COMMON OWNERSHIP	↔
WETLANDS	Ⓜ



PROPERTY MAPS

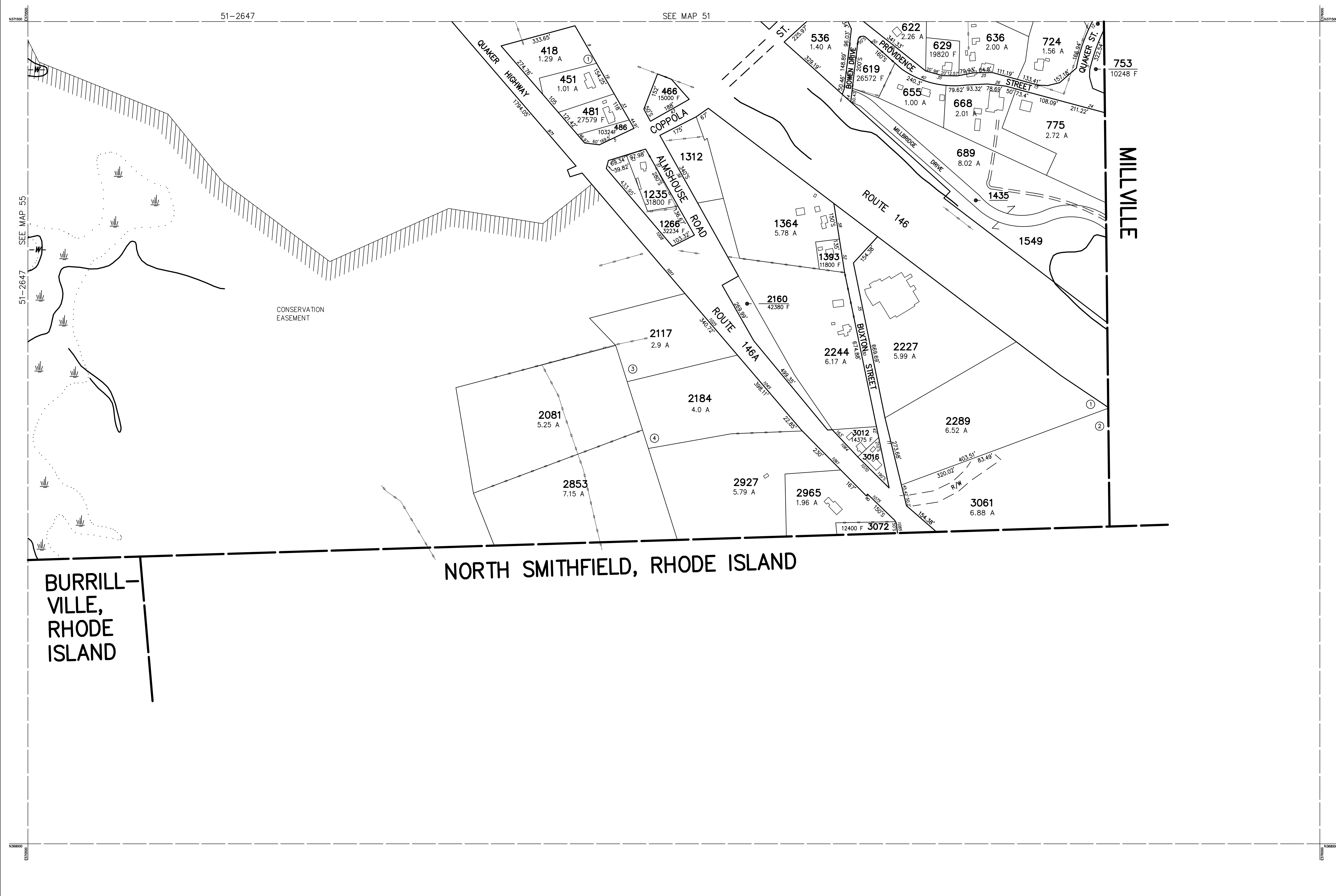
UXBRIDGE

MASSACHUSETTS



MAP NO.

55



BURRILL-
VILLE,
RHODE
ISLAND

NORTH SMITHFIELD, RHODE ISLAND

MILLVILLE

THIS MAP IS FOR ASSESSMENT PURPOSES. IT IS NOT VALID FOR LEGAL DESCRIPTION OR CONVEYANCE.

THE HORIZONTAL DATUM IS THE MASSACHUSETTS STATE PLANE COORDINATE SYSTEM, NAD 83.

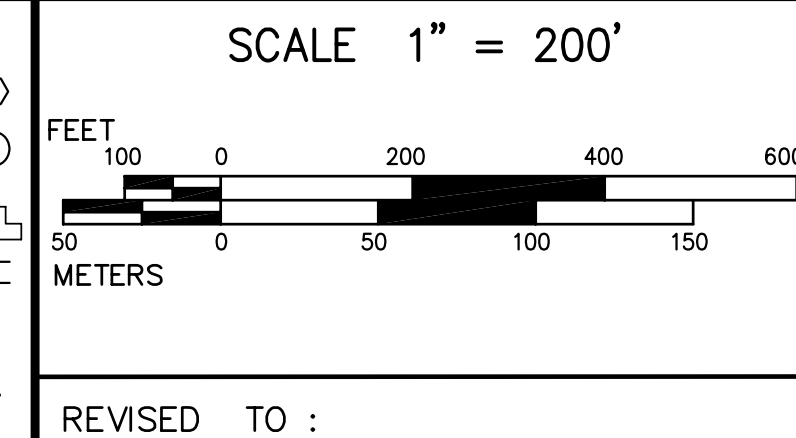
ORIGINAL PROPERTY MAPS WERE PREPARED BY STONE & WEBSTER ENGINEERING CORP., BOSTON, MASSACHUSETTS, FROM AERIAL PHOTOGRAPHY DATED DECEMBER, 1986 AND PLANIMETRIC MAPPING PREPARED BY GEOD CORP., RIDGE, NEW JERSEY.

MAPS ARE REVISED AND REPRINTED BY CARTOGRAPHIC ASSOCIATES, INC.

DIGITIZED IN 2005 BY
CARTOGRAPHIC ASSOC. INC.
PROFESSIONAL GIS CONSULTANTS
MUNICIPAL MAPPING - GIS - PUBLIC WORKS INFORMATION MANAGEMENT
11 PLEASANT STREET, LITTLETON, NEW HAMPSHIRE 03561
(603)444-6768 - 1(800)322-4540 - FAX (603)444-1366 - WWW.CAI-INFO.COM

LEGEND

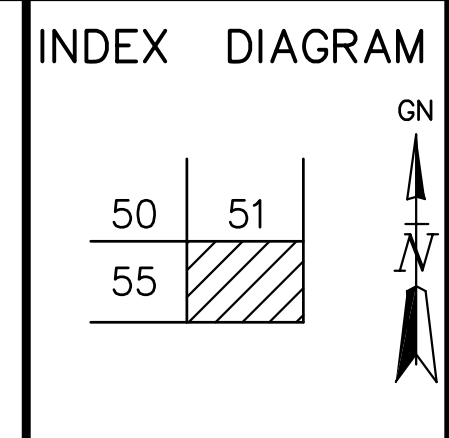
PARCEL NUMBER	2222	EXEMPT PROPERTY	(E)
PARCEL AREA - ACRES	A	SUBDIVISION LOT NO.	(2)
PARCEL AREA - SQUARE FEET	F	HOUSE/STREET NUMBER	(#)
RECORD DIMENSION100'	RIGHT OF WAY/ACCESS	R/W
SCALED DIMENSION100'S	COMMON OWNERSHIP	↔
MATCH LINE	---	WETLANDS	(W)
WATER	(W)		



PROPERTY MAPS

UXBRIDGE

MASSACHUSETTS



MAP NO.

56