

PROPERTY MAPS

UXBRIDGE

MASSACHUSETTS

PRODUCED BY

CARTOGRAPHIC ASSOCIATES, Inc.

PROFESSIONAL GIS CONSULTANTS

MUNICIPAL MAPPING – GIS – PUBLIC WORKS INFORMATION MANAGEMENT

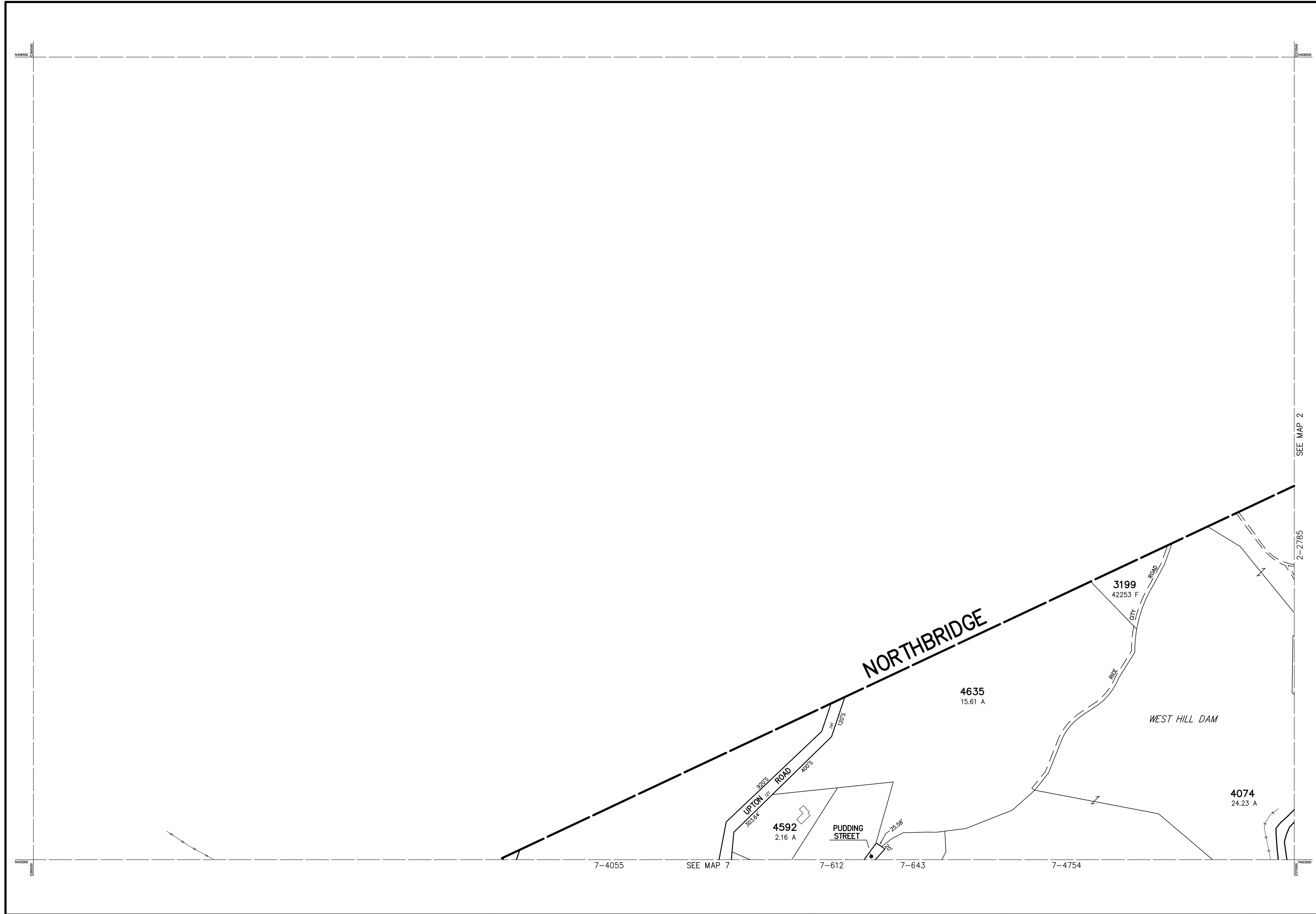
11 PLEASANT STREET, LITTLETON, NEW HAMPSHIRE 03561

TEL. 603-444-6768

(800)322-4540

FAX (603)444-1366

WWW.CAI-INFO.COM



THIS MAP IS FOR ASSESSMENT PURPOSES. IT IS NOT VALID FOR LEGAL DESCRIPTION OR CONVEYANCE.

THE HORIZONTAL DATUM IS THE MASSACHUSETTS STATE PLANE COORDINATE SYSTEM, NAD 83.

ORIGINAL PROPERTY MAPS WERE PREPARED BY STONE & WEBSTER ENGINEERING CORP., BOSTON, MASSACHUSETTS, FROM AERIAL PHOTOGRAPHY DATED DECEMBER, 1986 AND PLANIMETRIC MAPPING PREPARED BY GEOD CORP., RIDGE, NEW JERSEY.

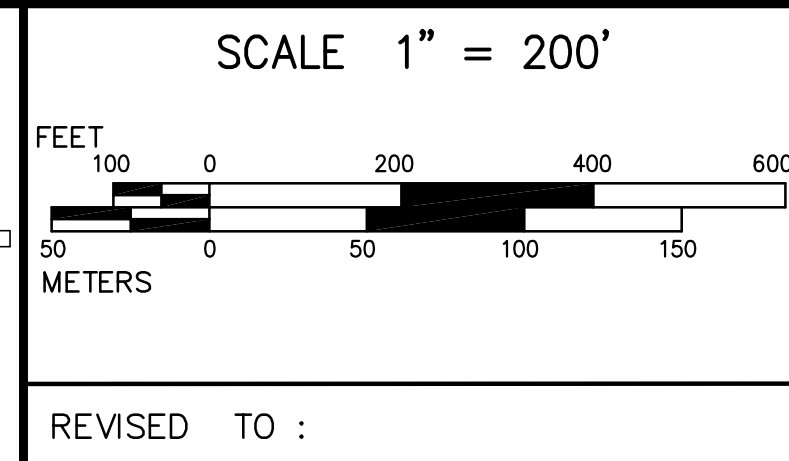
MAPS ARE REVISED AND REPRINTED BY CARTOGRAPHIC ASSOCIATES, INC.

DIGITIZED IN 2005 BY
CARTOGRAPHIC ASSOC. INC.
 PROFESSIONAL GIS CONSULTANTS

MUNICIPAL MAPPING - GIS - PUBLIC WORKS INFORMATION MANAGEMENT

11 PLEASANT STREET, LITTLETON, NEW HAMPSHIRE 03561
 (603)444-6768 - 1(800)322-4540 - FAX (603)444-1366 - WWW.CAI-INFO.COM

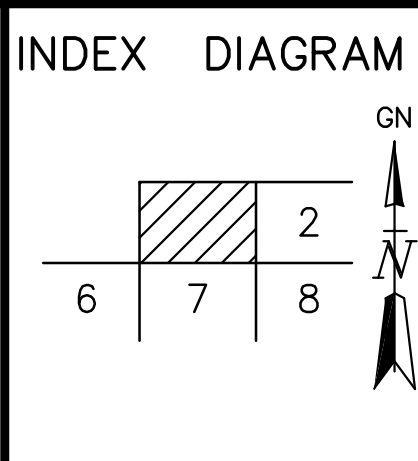
LEGEND	
PARCEL NUMBER 2222	EXEMPT PROPERTY (E)
PARCEL AREA - ACRES A	SUBDIVISION LOT NO. (L)
PARCEL AREA - SQUARE FEET F	HOUSE/STREET NUMBER (Z)
RECORD DIMENSION 100'	RIGHT OF WAY/ACCESS (RW)
SCALED DIMENSION 100'S	COMMON OWNERSHIP (C)
MATCH LINE (M)	WETLANDS (W)



PROPERTY MAPS

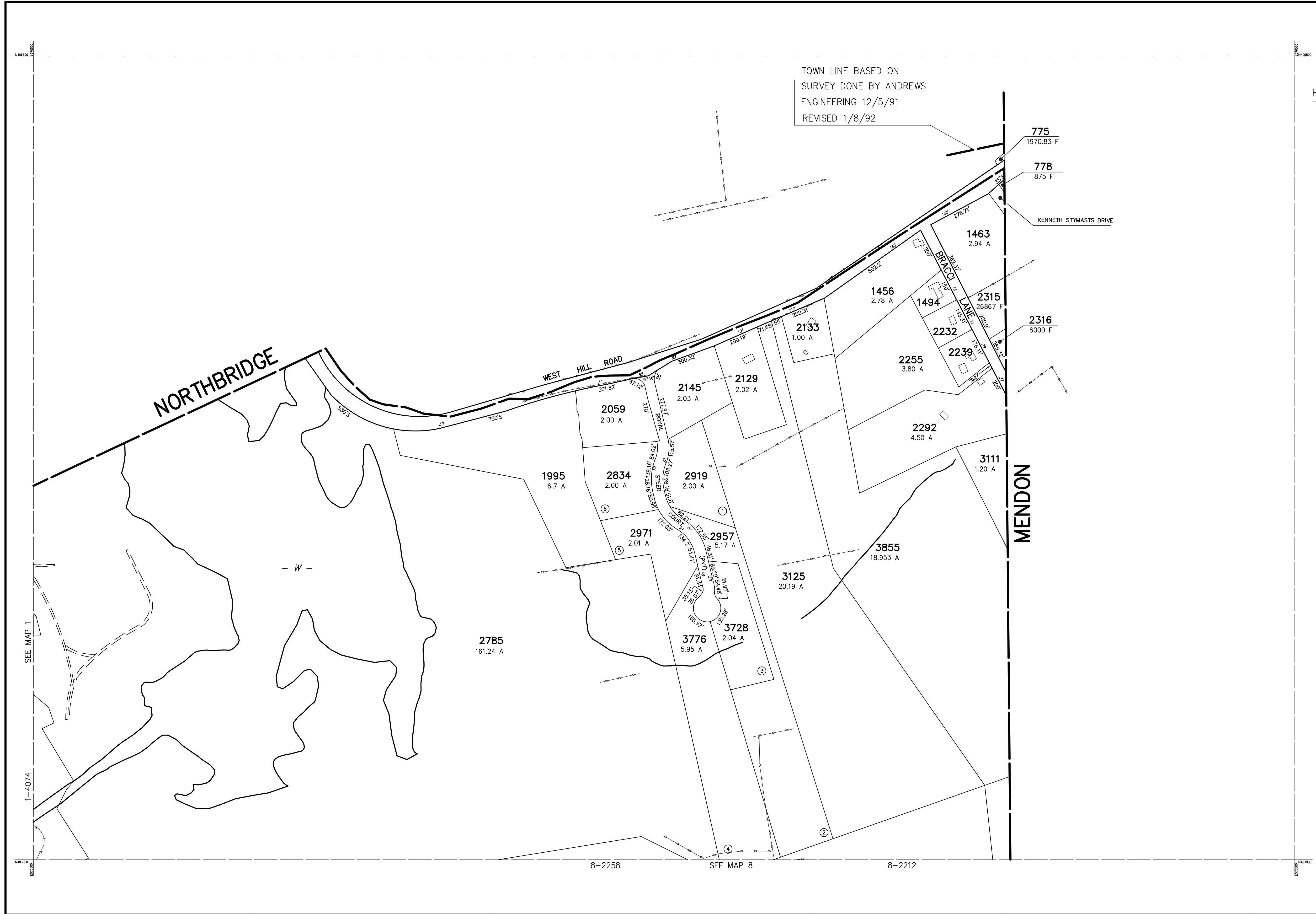
UXBRIDGE

MASSACHUSETTS



MAP NO.

1



PARCEL	AREA
1494	25500 F
2232	24702 F

THIS MAP IS FOR ASSESSMENT PURPOSES. IT IS NOT VALID FOR LEGAL DESCRIPTION OR CONVEYANCE.

THE HORIZONTAL DATUM IS THE MASSACHUSETTS STATE PLANE COORDINATE SYSTEM, NAD 83.

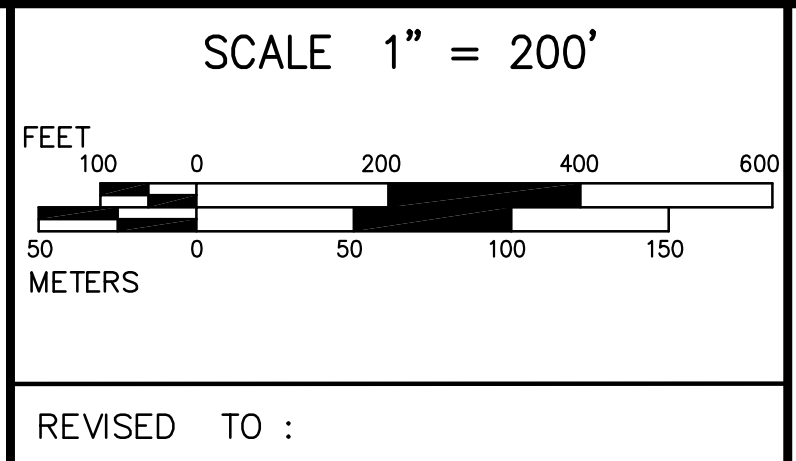
ORIGINAL PROPERTY MAPS WERE PREPARED BY STONE & WEBSTER ENGINEERING CORP., BOSTON, MASSACHUSETTS, FROM AERIAL PHOTOGRAPHY DATED DECEMBER, 1986 AND PLANIMETRIC MAPPING PREPARED BY GEOD CORP., RIDGE, NEW JERSEY.

MAPS ARE REVISED AND REPRINTED BY CARTOGRAPHIC ASSOCIATES, INC.

DIGITIZED IN 2005 BY
CARTOGRAPHIC ASSOC. INC.
 PROFESSIONAL GIS CONSULTANTS
 MUNICIPAL MAPPING - GIS - PUBLIC WORKS INFORMATION MANAGEMENT
 11 PLEASANT STREET, LITTLETON, NEW HAMPSHIRE 03561
 (603)444-6768 - 1(800)322-4540 - FAX (603)444-1366 - WWW.CAI-INFO.COM

LEGEND

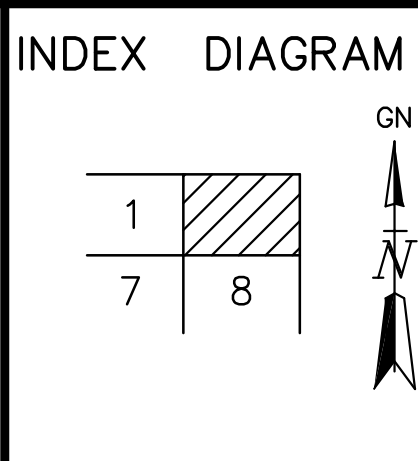
PARCEL NUMBER	2222	EXEMPT PROPERTY	Ⓢ
PARCEL AREA - ACRES	A	SUBDIVISION LOT NO.	②
PARCEL AREA - SQUARE FEET	F	HOUSE/STREET NUMBER	12
RECORD DIMENSION100'	RIGHT OF WAY/ACCESS	87W
SCALED DIMENSION100'S	COMMON OWNERSHIP	↔
MATCH LINE	—	WETLANDS	W
WATER	—W—		



PROPERTY MAPS

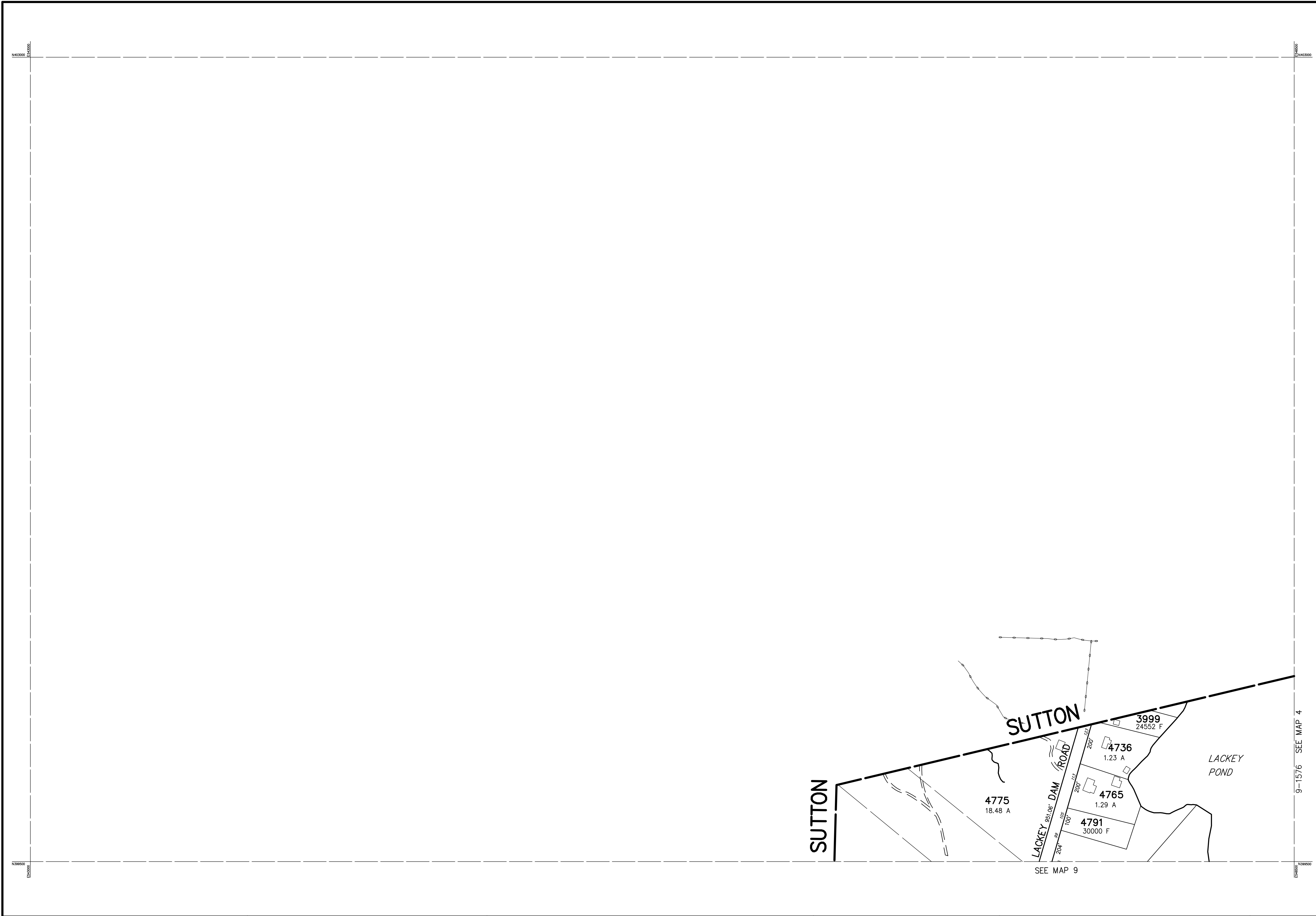
UXBRIDGE

MASSACHUSETTS



MAP NO.

2



THIS MAP IS FOR ASSESSMENT PURPOSES. IT IS NOT VALID FOR LEGAL DESCRIPTION OR CONVEYANCE.

THE HORIZONTAL DATUM IS THE MASSACHUSETTS STATE PLANE COORDINATE SYSTEM, NAD 83.

ORIGINAL PROPERTY MAPS WERE PREPARED BY STONE & WEBSTER ENGINEERING CORP., BOSTON, MASSACHUSETTS, FROM AERIAL PHOTOGRAPHY DATED DECEMBER, 1986 AND PLANIMETRIC MAPPING PREPARED BY GEOD CORP., RIDGE, NEW JERSEY.

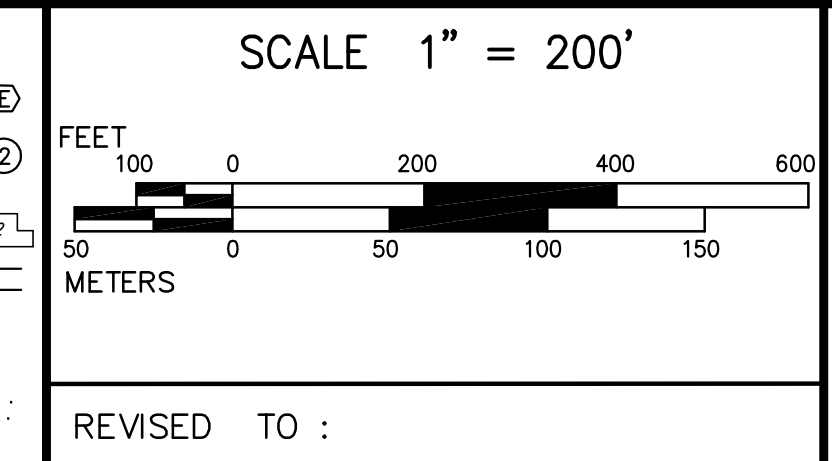
MAPS ARE REVISED AND REPRINTED BY CARTOGRAPHIC ASSOCIATES, INC.

DIGITIZED IN 2005 BY
CARTOGRAPHIC ASSOC. INC.
 PROFESSIONAL GIS CONSULTANTS

MUNICIPAL MAPPING - GIS - PUBLIC WORKS INFORMATION MANAGEMENT

11 PLEASANT STREET, LITTLETON, NEW HAMPSHIRE 03561
 (603)444-6768 - 1(800)322-4540 - FAX (603)444-1366 - WWW.CAI-INFO.COM

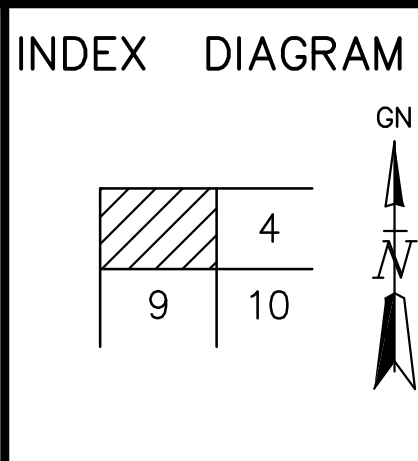
LEGEND	
PARCEL NUMBER 2222	EXEMPT PROPERTY (E)
PARCEL AREA - ACRES A	SUBDIVISION LOT NO. (L)
PARCEL AREA - SQUARE FEET F	HOUSE/STREET NUMBER (Z)
RECORD DIMENSION 100'	RIGHT OF WAY/ACCESS (RW)
SCALED DIMENSION 100'S	COMMON OWNERSHIP (C)
MATCH LINE (M)	WETLANDS (W)
WATER (W)	



PROPERTY MAPS

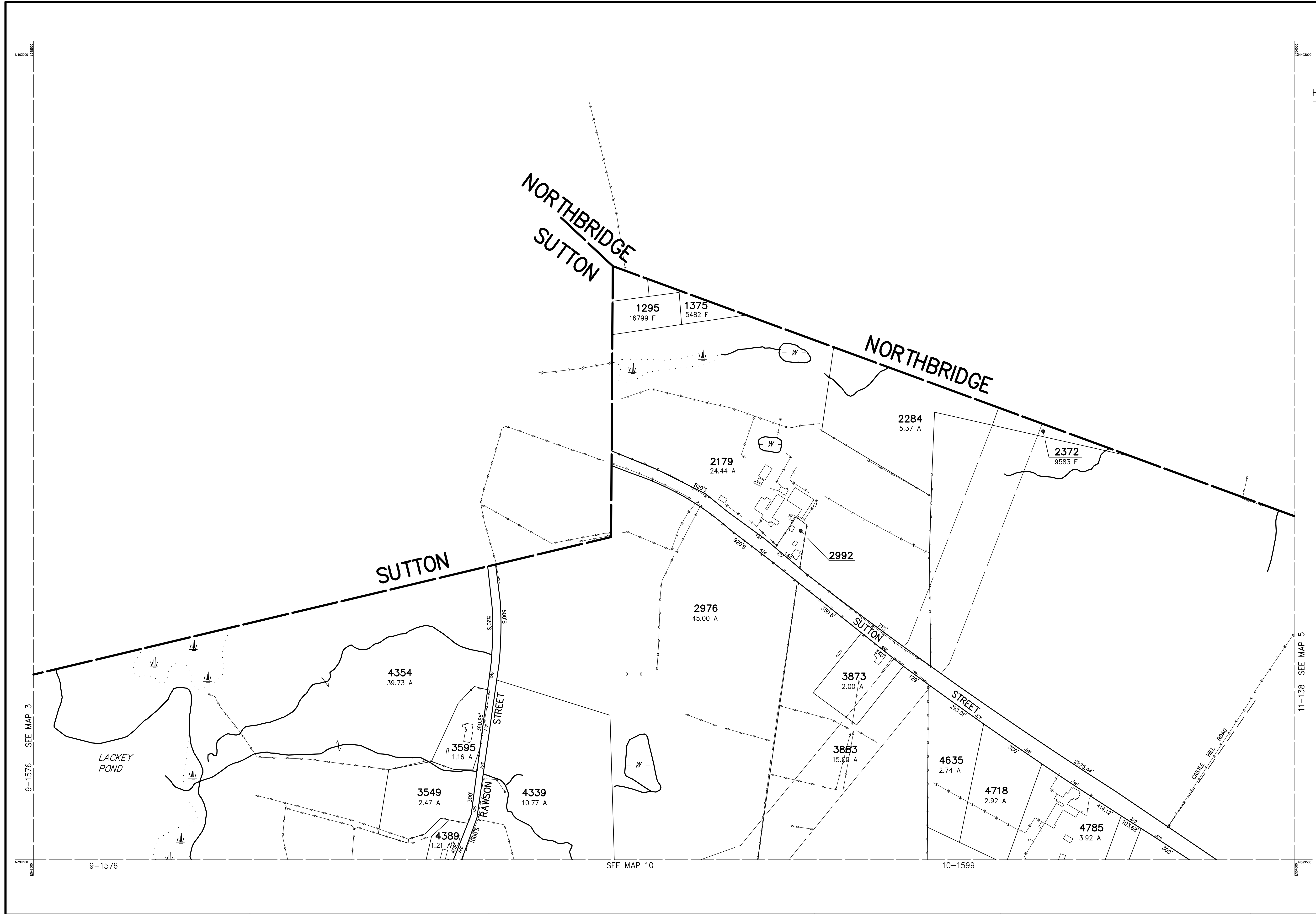
UXBRIDGE

MASSACHUSETTS



MAP NO.

3



PARCEL	AREA
2992	15580 F

THIS MAP IS FOR ASSESSMENT PURPOSES. IT IS NOT VALID FOR LEGAL DESCRIPTION OR CONVEYANCE.

THE HORIZONTAL DATUM IS THE MASSACHUSETTS STATE PLANE COORDINATE SYSTEM, NAD 83.

ORIGINAL PROPERTY MAPS WERE PREPARED BY STONE & WEBSTER ENGINEERING CORP., BOSTON, MASSACHUSETTS, FROM AERIAL PHOTOGRAPHY DATED DECEMBER, 1986 AND PLANIMETRIC MAPPING PREPARED BY GEOD CORP., RIDGE, NEW JERSEY.

MAPS ARE REVISED AND REPRINTED BY CARTOGRAPHIC ASSOCIATES, INC.

DIGITIZED IN 2005 BY
CARTOGRAPHIC ASSOC. INC.
 PROFESSIONAL GIS CONSULTANTS

MUNICIPAL MAPPING - GIS - PUBLIC WORKS INFORMATION MANAGEMENT

11 PLEASANT STREET, LITTLETON, NEW HAMPSHIRE 03561
 (603)444-6768 - 1(800)322-4540 - FAX (603)444-1366 - WWW.CAI-INFO.COM

LEGEND

PARCEL NUMBER 2222	EXEMPT PROPERTY (E)
PARCEL AREA - ACRES A	SUBDIVISION LOT NO. (L)
PARCEL AREA - SQUARE FEET F	HOUSE/STREET NUMBER (Z)
RECORD DIMENSION 100'	RIGHT OF WAY/ACCESS (RW)
SCALED DIMENSION 100'S	COMMON OWNERSHIP (C)
MATCH LINE (M)	WETLANDS (W)
WATER (W)		

SCALE 1" = 200'

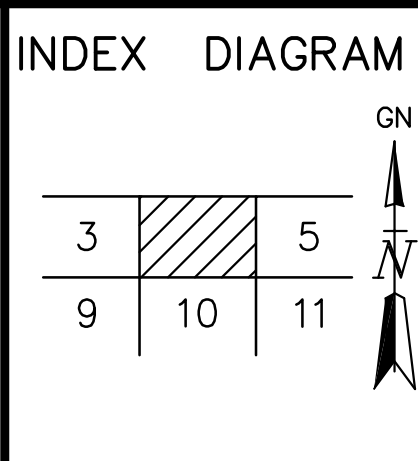
FEET: 0 100 200 400 600
 METERS: 0 50 100 150

REVISED TO :

PROPERTY MAPS

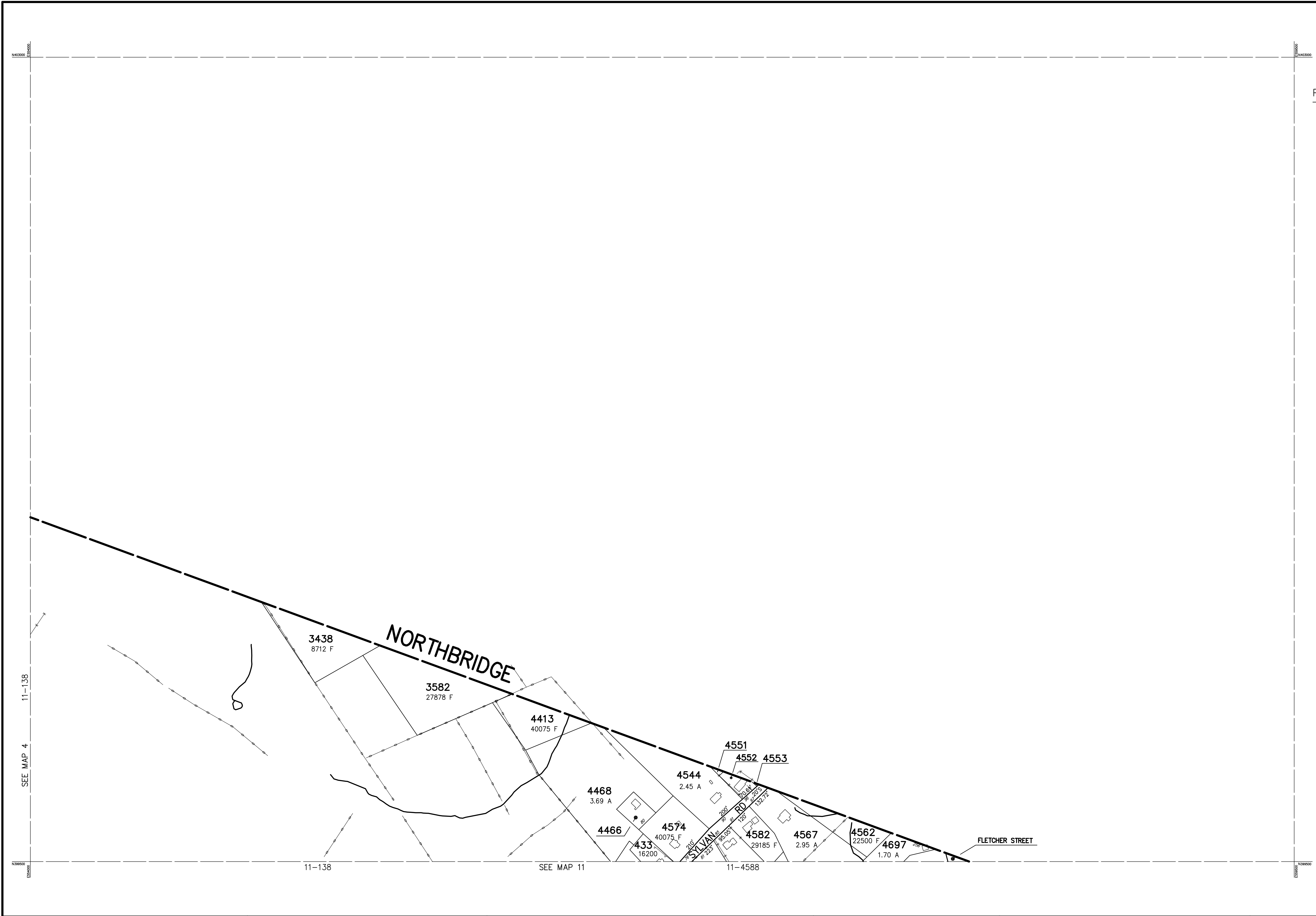
UXBRIDGE

MASSACHUSETTS



MAP NO.

4



PARCEL	AREA
4466	13500 F
4551	2178 F
4552	9583 F
4553	870 F

THIS MAP IS FOR ASSESSMENT PURPOSES. IT IS NOT VALID FOR LEGAL DESCRIPTION OR CONVEYANCE.

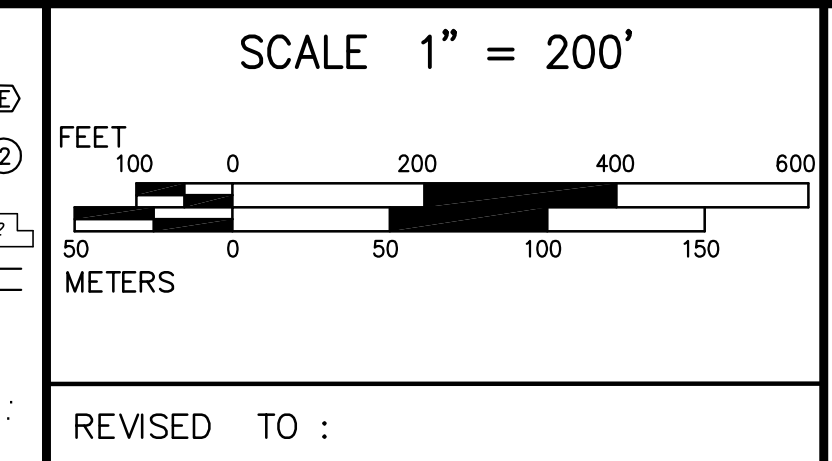
THE HORIZONTAL DATUM IS THE MASSACHUSETTS STATE PLANE COORDINATE SYSTEM, NAD 83.

ORIGINAL PROPERTY MAPS WERE PREPARED BY STONE & WEBSTER ENGINEERING CORP., BOSTON, MASSACHUSETTS, FROM AERIAL PHOTOGRAPHY DATED DECEMBER, 1986 AND PLANIMETRIC MAPPING PREPARED BY GEOD CORP., RIDGE, NEW JERSEY.

MAPS ARE REVISED AND REPRINTED BY CARTOGRAPHIC ASSOCIATES, INC.

DIGITIZED IN 2005 BY
CARTOGRAPHIC ASSOC. INC.
 PROFESSIONAL GIS CONSULTANTS
 MUNICIPAL MAPPING - GIS - PUBLIC WORKS INFORMATION MANAGEMENT
 11 PLEASANT STREET, LITTLETON, NEW HAMPSHIRE 03561
 (603)444-6768 - 1(800)322-4540 - FAX (603)444-1366 - WWW.CAI-INFO.COM

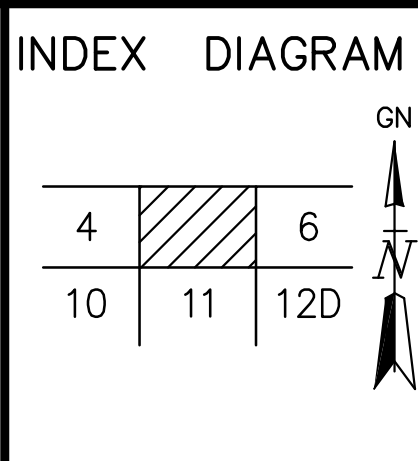
LEGEND	
PARCEL NUMBER 2222	EXEMPT PROPERTY (E)
PARCEL AREA - ACRES A	SUBDIVISION LOT NO. (L)
PARCEL AREA - SQUARE FEET F	HOUSE/STREET NUMBER (H)
RECORD DIMENSION 100'	RIGHT OF WAY/ACCESS (RW)
SCALED DIMENSION 100'S	COMMON OWNERSHIP (C)
MATCH LINE (M)	WETLANDS (W)
WATER (W)	



PROPERTY MAPS

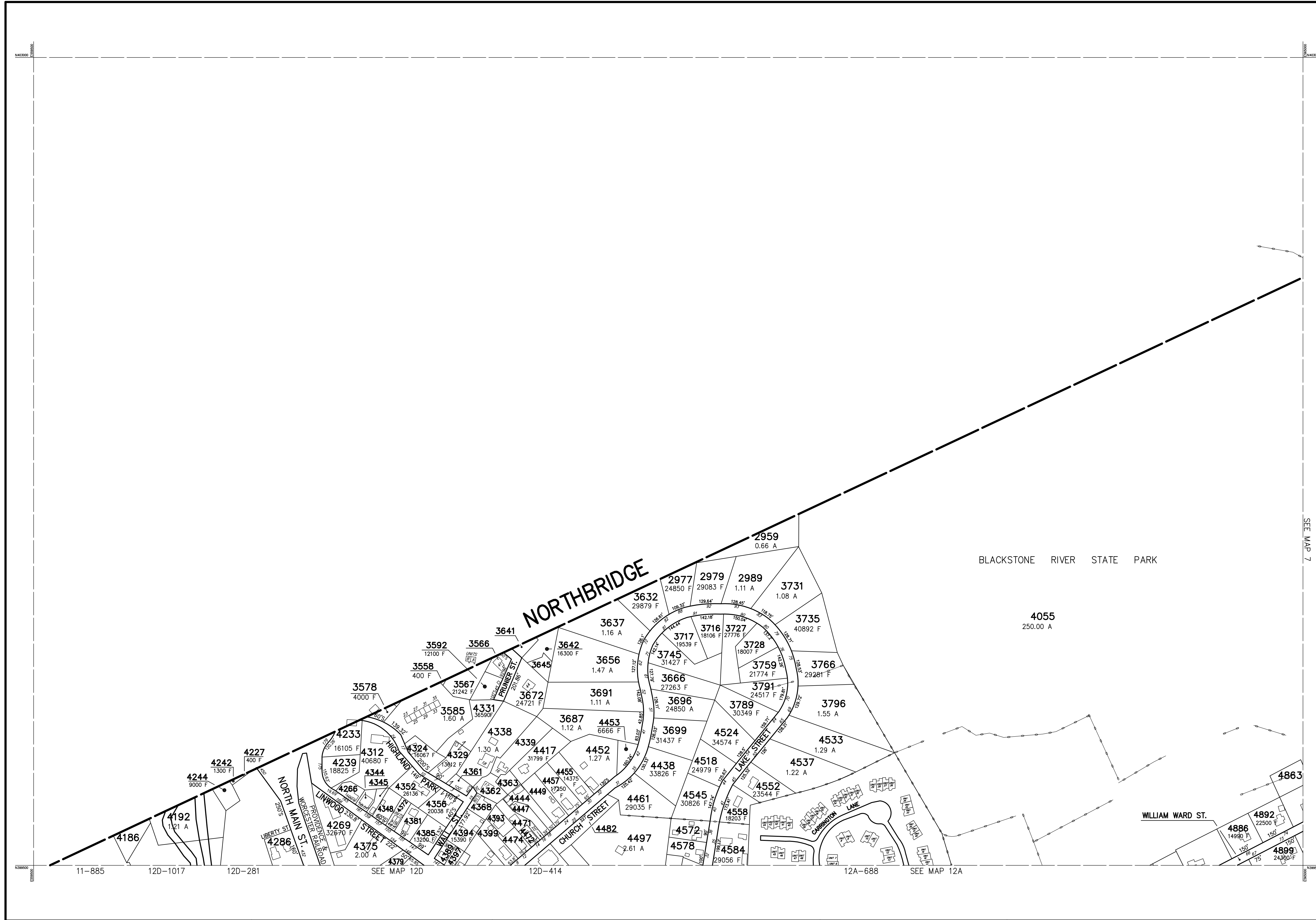
UXBRIDGE

MASSACHUSETTS



MAP NO.

5



PARCEL	AREA
3566	10019 F
3641	600 F
3645	7000 F
4186	10890 F
4266	7000 F
4339	16117 F
4344	4975 F
4345	3437 F
4348	7453 F
4361	5227 F
4362	7429 F
4363	6193 F
4368	1823 F
4372	6678 F
4379	7480 F
4381	13460 F
4389	4523 F
4393	7990 F
4397	3872 F
4399	13295 F
4444	10576 F
4447	8872 F
4449	16200 F
4471	9606 F
4472	4416 F
4474	8284 F
4482	17325 F
4572	12632 F
4578	13504 F
4863	22500 F

THIS MAP IS FOR ASSESSMENT PURPOSES. IT IS NOT VALID FOR LEGAL DESCRIPTION OR CONVEYANCE.

THE HORIZONTAL DATUM IS THE MASSACHUSETTS STATE PLANE COORDINATE SYSTEM, NAD 83.

ORIGINAL PROPERTY MAPS WERE PREPARED BY STONE & WEBSTER ENGINEERING CORP., BOSTON, MASSACHUSETTS, FROM AERIAL PHOTOGRAPHY DATED DECEMBER, 1986 AND PLANIMETRIC MAPPING PREPARED BY GEOD CORP., RIDGE, NEW JERSEY.

MAPS ARE REVISED AND REPRINTED BY CARTOGRAPHIC ASSOCIATES, INC.

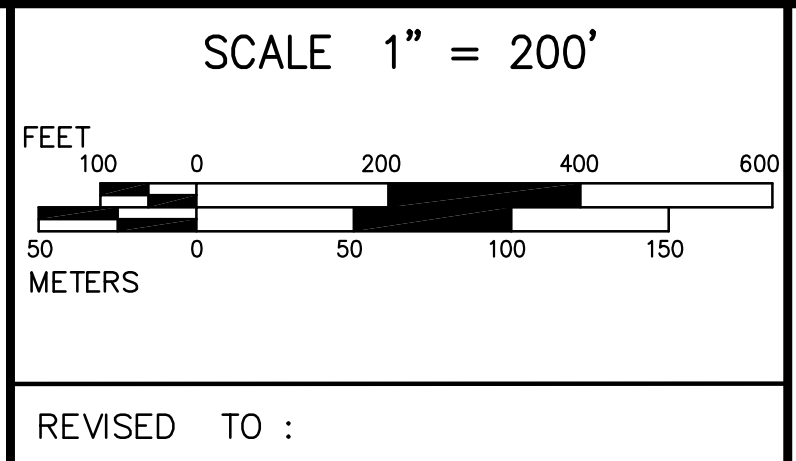
DIGITIZED IN 2005 BY
CARTOGRAPHIC ASSOC. INC.
 PROFESSIONAL GIS CONSULTANTS

MUNICIPAL MAPPING - GIS - PUBLIC WORKS INFORMATION MANAGEMENT

11 PLEASANT STREET, LITTLETON, NEW HAMPSHIRE 03561
 (603)444-6768 - 1(800)322-4540 - FAX (603)444-1366 - WWW.CAI-INFO.COM

LEGEND

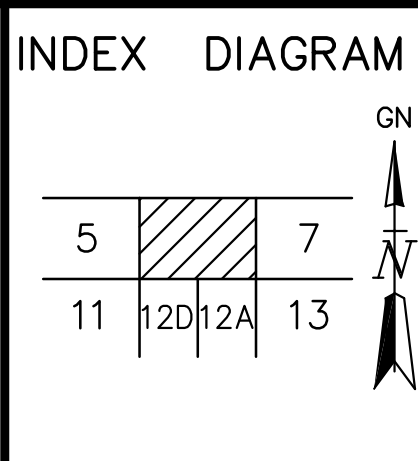
PARCEL NUMBER	2222
PARCEL AREA - ACRES	A
PARCEL AREA - SQUARE FEET	F
RECORD DIMENSION	100'
SCALED DIMENSION	100'S
MATCH LINE	
WATER	
EXEMPT PROPERTY	
SUBDIVISION LOT NO.	
HOUSE/STREET NUMBER	
RIGHT OF WAY/ACCESS	
COMMON OWNERSHIP	
WETLANDS	



PROPERTY MAPS

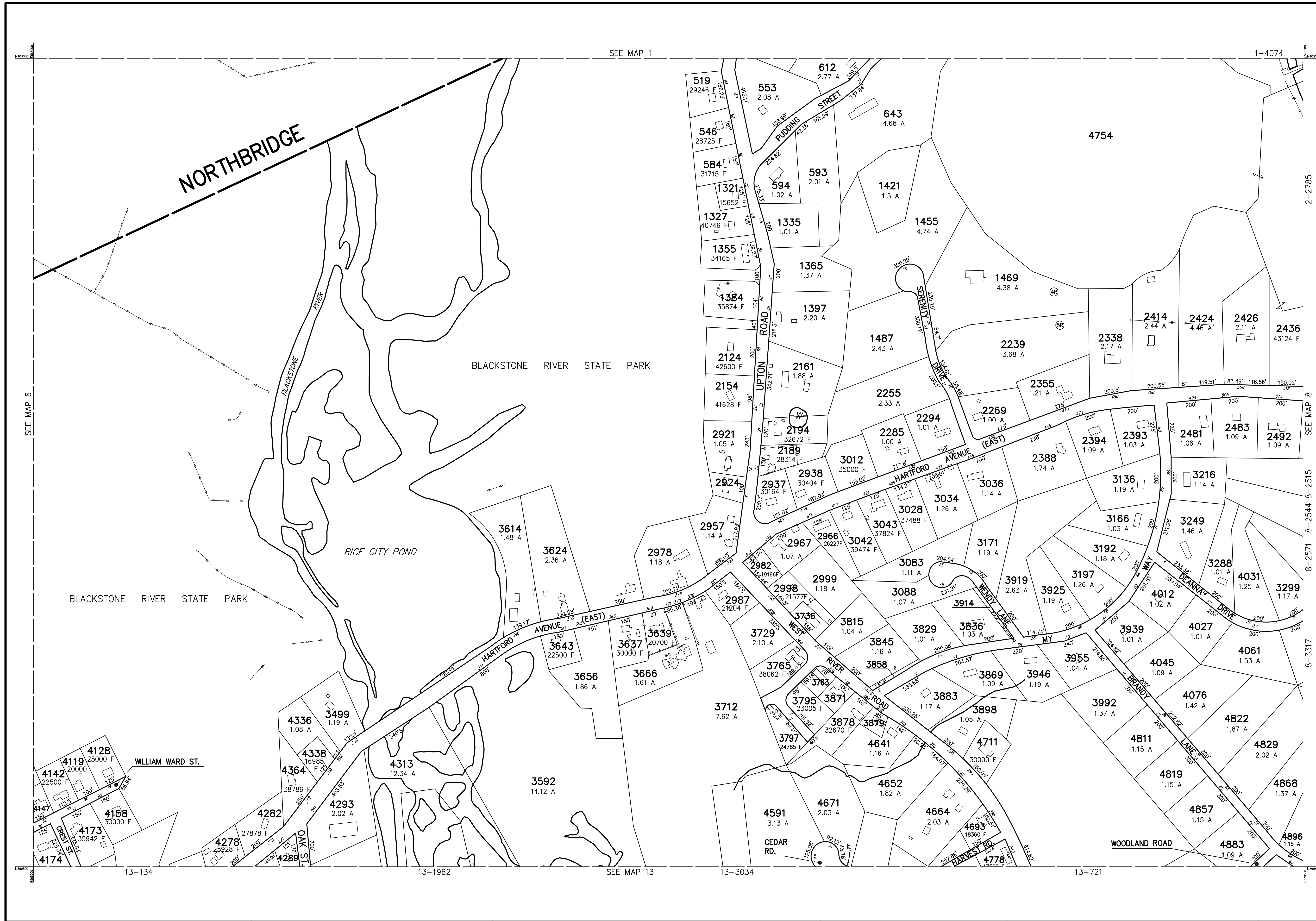
UXBRIDGE

MASSACHUSETTS



MAP NO.

6



PARCEL	AREA
2924	14244 F
3736	14810 F
3763	11900 F
3797	23522 F
3858	2844 F
3871	13165 F
3879	9292 F
3914	3035 F
4147	22500 F
4289	141810 F

THIS MAP IS FOR ASSESSMENT PURPOSES. IT IS NOT VALID FOR LEGAL DESCRIPTION OR CONVEYANCE.

THE HORIZONTAL DATUM IS THE MASSACHUSETTS STATE PLANE COORDINATE SYSTEM, NAD 83.

ORIGINAL PROPERTY MAPS WERE PREPARED BY STONE & WEBSTER ENGINEERING CORP., BOSTON, MASSACHUSETTS, FROM AERIAL PHOTOGRAPHY DATED DECEMBER, 1986 AND PLANIMETRIC MAPPING PREPARED BY GEOD CORP., RIDGE, NEW JERSEY.

MAPS ARE REVISED AND REPRINTED BY CARTOGRAPHIC ASSOCIATES, INC.

DIGITIZED IN 2005 BY
CARTOGRAPHIC ASSOC. INC.
 PROFESSIONAL GIS CONSULTANTS

MUNICIPAL MAPPING - GIS - PUBLIC WORKS INFORMATION MANAGEMENT

11 PLEASANT STREET, LITTLETON, NEW HAMPSHIRE 03561
 (603)444-6768 - 1(800)322-4540 - FAX (603)444-1366 - WWW.CAI-INFO.COM

LEGEND

PARCEL NUMBER 2222

PARCEL AREA - ACRES A

PARCEL AREA - SQUARE FEET F

RECORD DIMENSION 100'

SCALED DIMENSION 100'S

MATCH LINE

WATER -W-

EXEMPT PROPERTY (E)

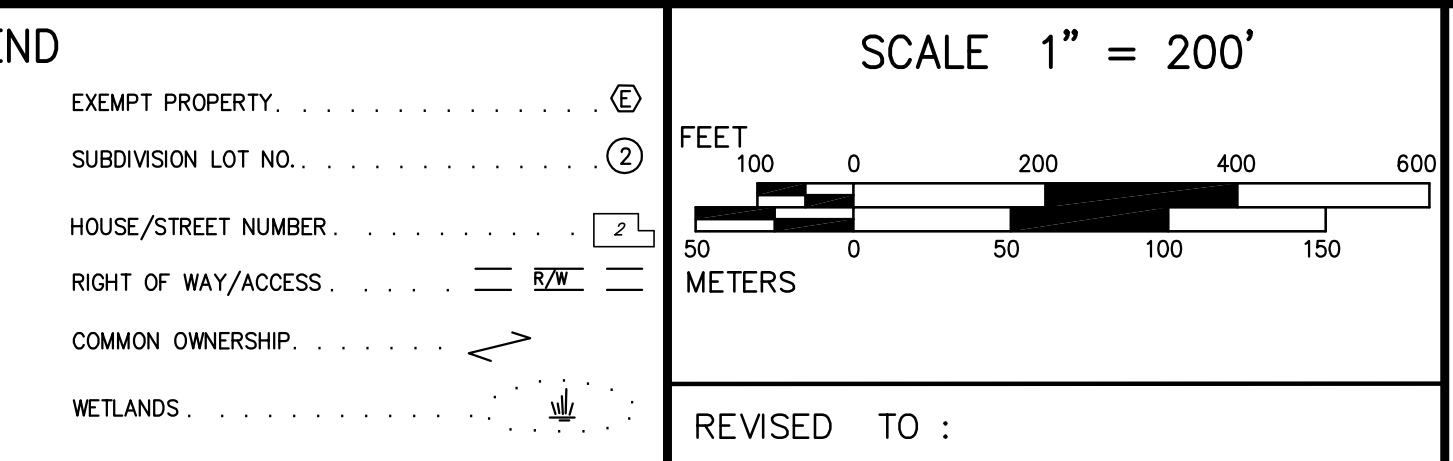
SUBDIVISION LOT NO. (L)

HOUSE/STREET NUMBER (Z)

RIGHT OF WAY/ACCESS (RW)

COMMON OWNERSHIP (C)

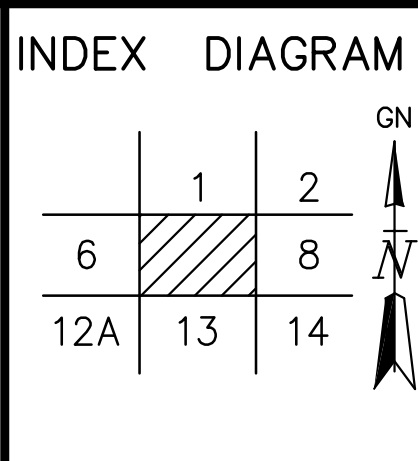
WETLANDS (W)



PROPERTY MAPS

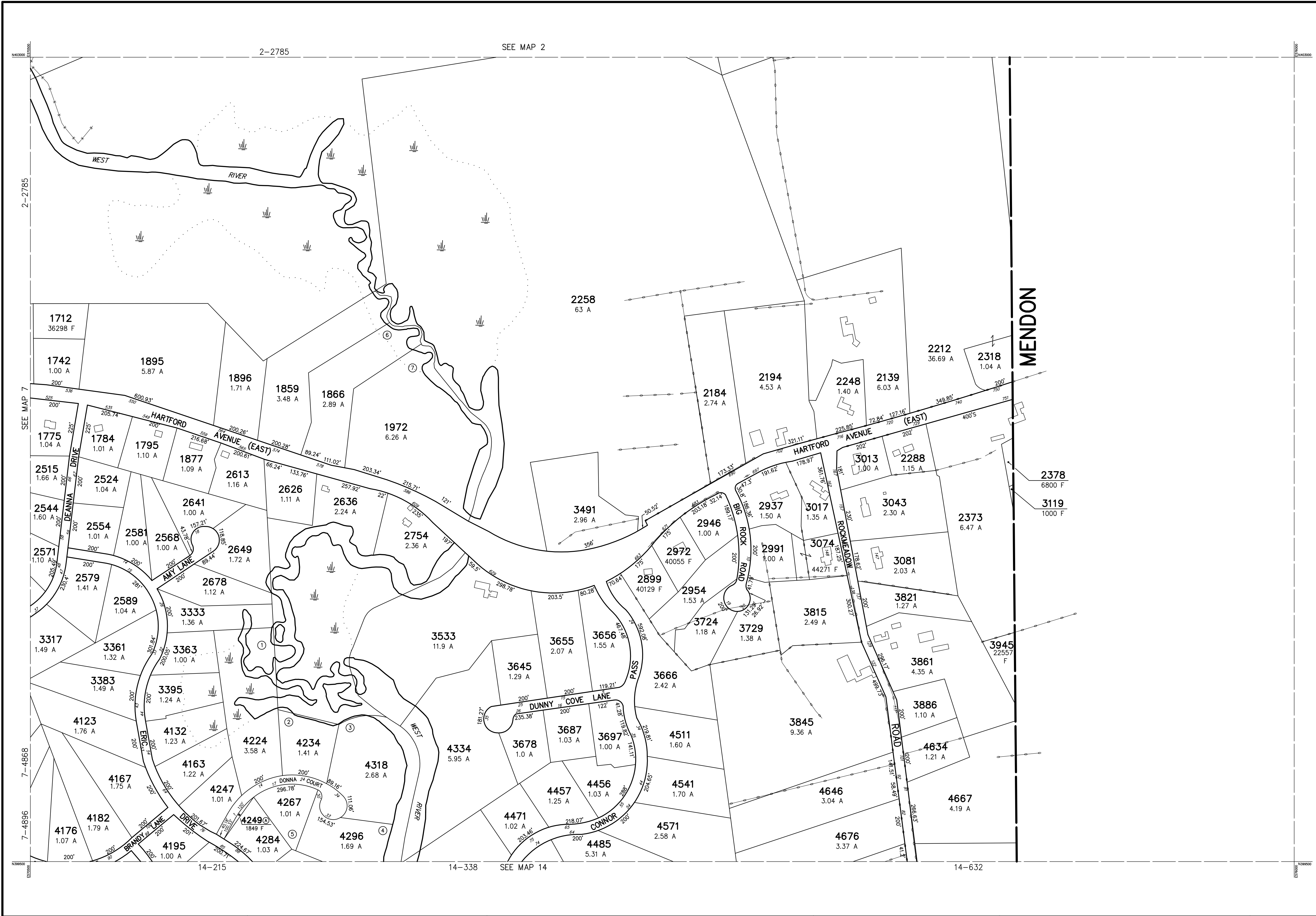
UXBRIDGE

MASSACHUSETTS



MAP NO.

7



THIS MAP IS FOR ASSESSMENT PURPOSES. IT IS NOT VALID FOR LEGAL DESCRIPTION OR CONVEYANCE.

THE HORIZONTAL DATUM IS THE MASSACHUSETTS STATE PLANE COORDINATE SYSTEM, NAD 83.

ORIGINAL PROPERTY MAPS WERE PREPARED BY STONE & WEBSTER ENGINEERING CORP., BOSTON, MASSACHUSETTS, FROM AERIAL PHOTOGRAPHY DATED DECEMBER, 1986 AND PLANIMETRIC MAPPING PREPARED BY GEOD CORP., RIDGE, NEW JERSEY.

MAPS ARE REVISED AND REPRINTED BY CARTOGRAPHIC ASSOCIATES, INC.

DIGITIZED IN 2005 BY
CARTOGRAPHIC ASSOC. INC.
 PROFESSIONAL GIS CONSULTANTS

MUNICIPAL MAPPING - GIS - PUBLIC WORKS INFORMATION MANAGEMENT

11 PLEASANT STREET, LITTLETON, NEW HAMPSHIRE 03561
 (603)444-6768 - 1(800)322-4540 - FAX (603)444-1366 - WWW.CAI-INFO.COM

LEGEND

PARCEL NUMBER 2222

PARCEL AREA - ACRES A

PARCEL AREA - SQUARE FEET F

RECORD DIMENSION 100'

SCALED DIMENSION 100'S

MATCH LINE

WATER

EXEMPT PROPERTY

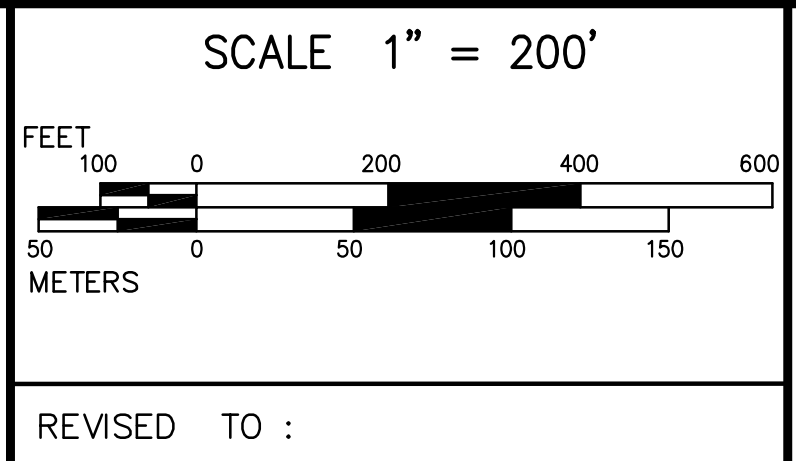
SUBDIVISION LOT NO.

HOUSE/STREET NUMBER

RIGHT OF WAY/ACCESS

COMMON OWNERSHIP

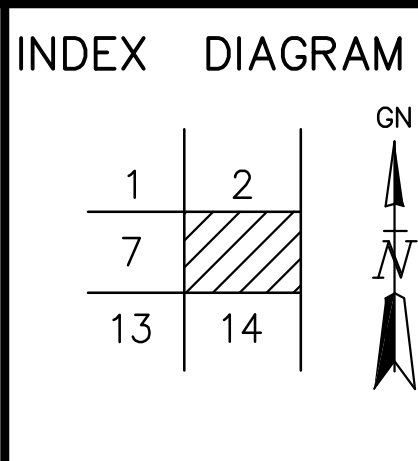
WETLANDS



PROPERTY MAPS

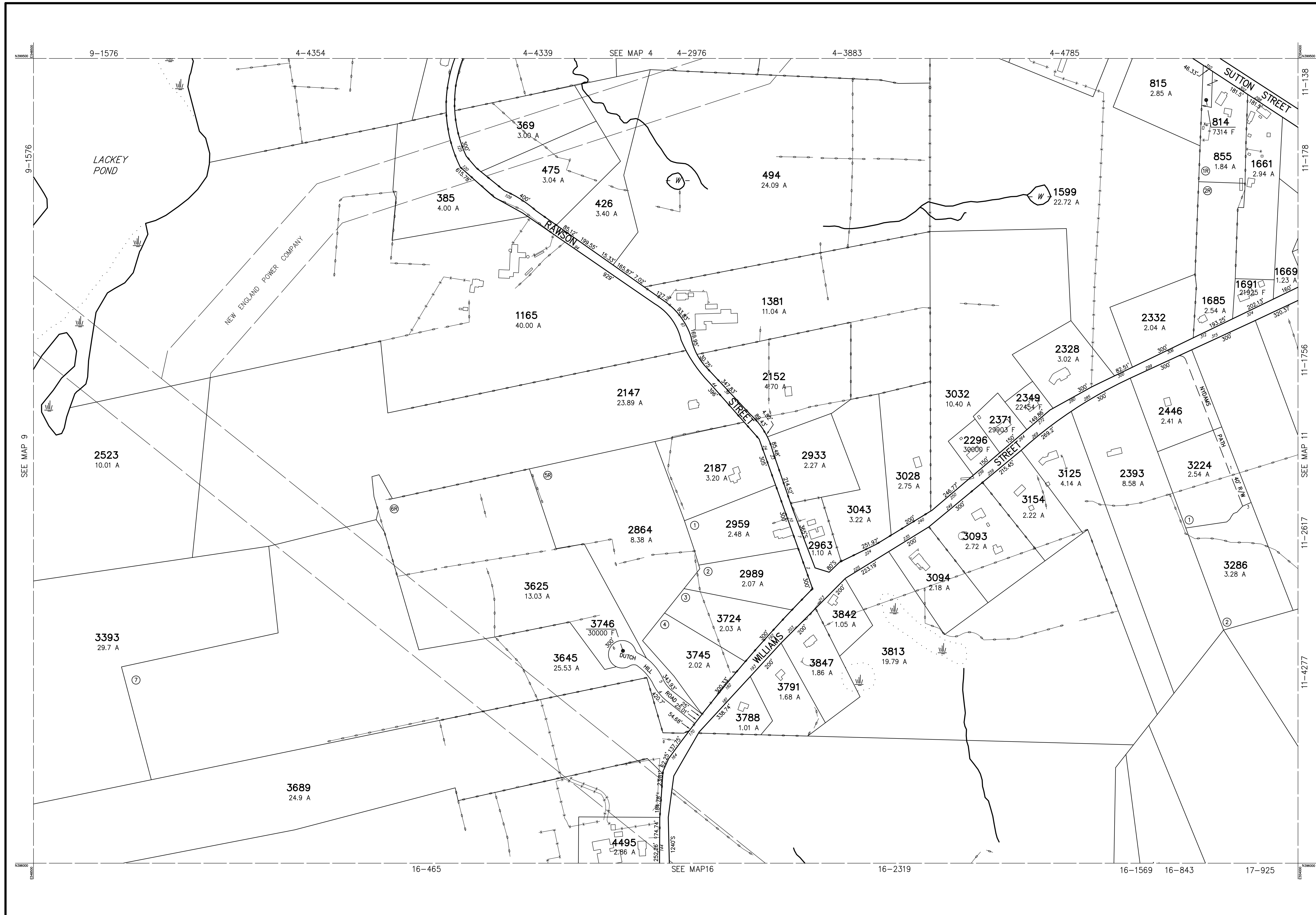
UXBRIDGE

MASSACHUSETTS



MAP NO.

8



THIS MAP IS FOR ASSESSMENT PURPOSES. IT IS NOT VALID FOR LEGAL DESCRIPTION OR CONVEYANCE.

THE HORIZONTAL DATUM IS THE MASSACHUSETTS STATE PLANE COORDINATE SYSTEM, NAD 83.

ORIGINAL PROPERTY MAPS WERE PREPARED BY STONE & WEBSTER ENGINEERING CORP., BOSTON, MASSACHUSETTS, FROM AERIAL PHOTOGRAPHY DATED DECEMBER, 1986 AND PLANIMETRIC MAPPING PREPARED BY GEOD CORP., RIDGE, NEW JERSEY.

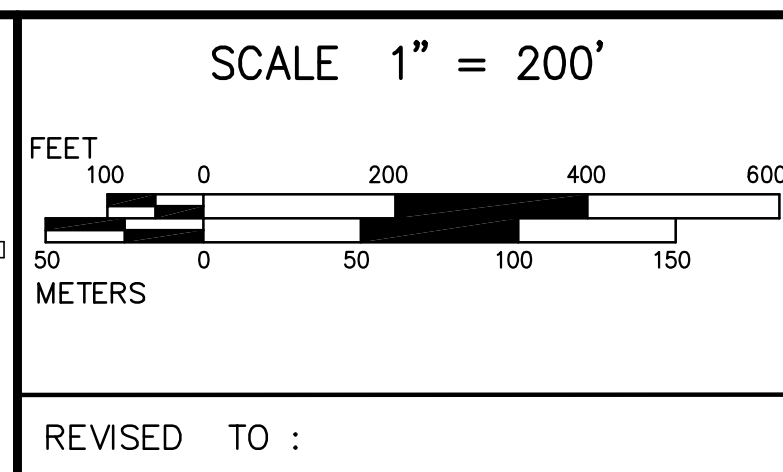
MAPS ARE REVISED AND REPRINTED BY CARTOGRAPHIC ASSOCIATES, INC.

DIGITIZED IN 2005 BY
CARTOGRAPHIC ASSOC. INC.
 PROFESSIONAL GIS CONSULTANTS

MUNICIPAL MAPPING - GIS - PUBLIC WORKS INFORMATION MANAGEMENT

11 PLEASANT STREET, LITTLETON, NEW HAMPSHIRE 03561
 (603)444-6768 - 1(800)322-4540 - FAX (603)444-1366 - WWW.CAI-INFO.COM

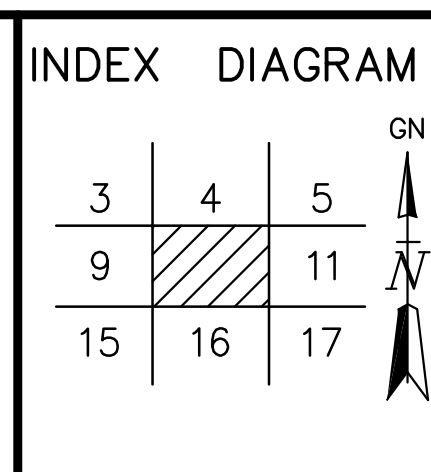
LEGEND	
PARCEL NUMBER 2222	EXEMPT PROPERTY (E)
PARCEL AREA - ACRES A	SUBDIVISION LOT NO. (L)
PARCEL AREA - SQUARE FEET F	HOUSE/STREET NUMBER (Z)
RECORD DIMENSION 100'	RIGHT OF WAY/ACCESS (RW)
SCALED DIMENSION 100'S	COMMON OWNERSHIP (C)
MATCH LINE (M)	WETLANDS (W)
WATER (W)	



PROPERTY MAPS

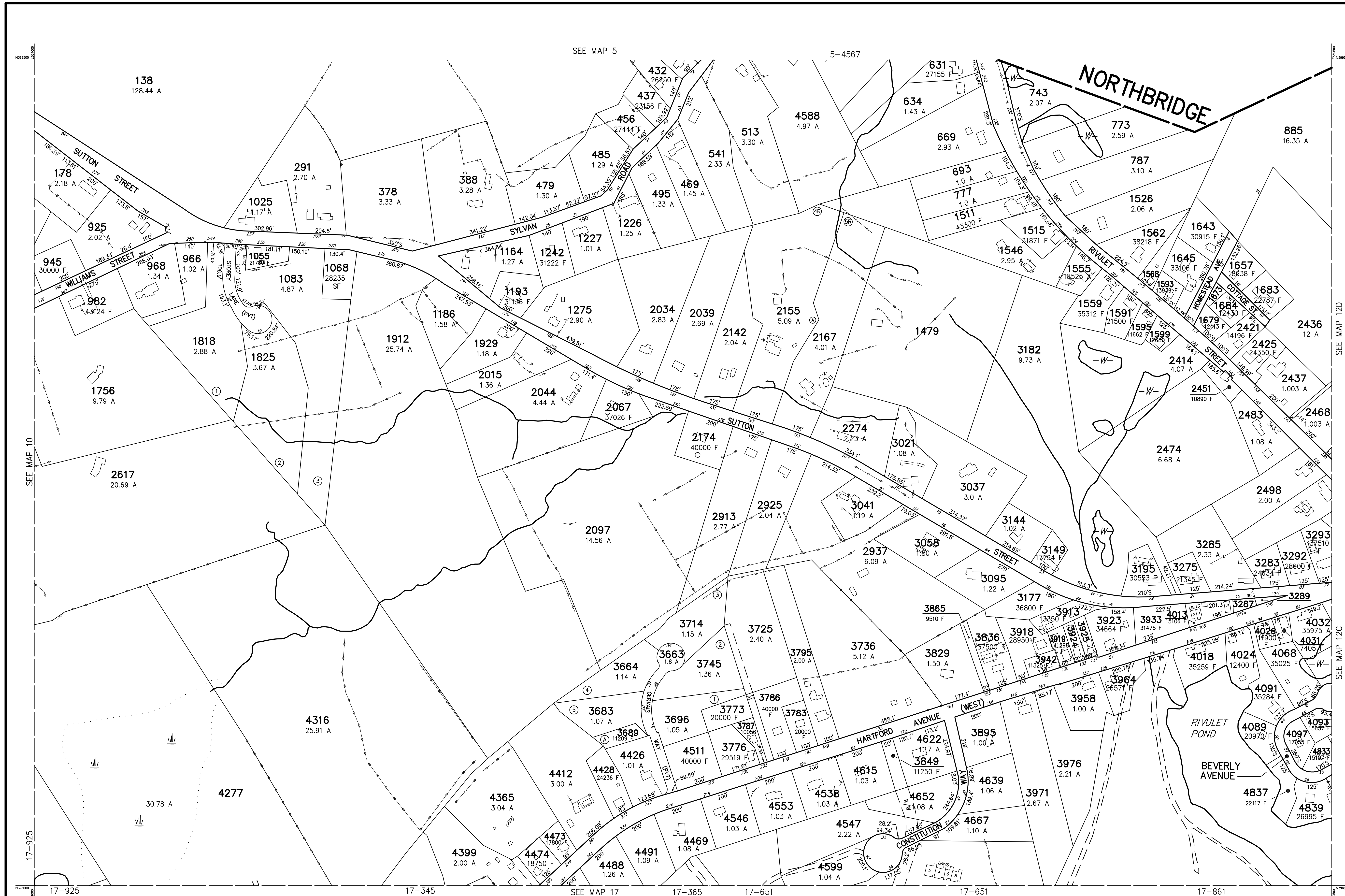
UXBRIDGE

MASSACHUSETTS



MAP NO.

10



PARCEL	AREA
1568	16205 F
1673	3000 F
3287	22651 F
3289	6534 F
3924	8911 F
3925	9148 F

THIS MAP IS FOR ASSESSMENT PURPOSES. IT IS NOT VALID FOR LEGAL DESCRIPTION OR CONVEYANCE.

THE HORIZONTAL DATUM IS THE MASSACHUSETTS STATE PLANE COORDINATE SYSTEM, NAD 83.

ORIGINAL PROPERTY MAPS WERE PREPARED BY STONE & WEBSTER ENGINEERING CORP., BOSTON, MASSACHUSETTS, FROM AERIAL PHOTOGRAPHY DATED DECEMBER, 1986 AND PLANIMETRIC MAPPING PREPARED BY GEOD CORP., RIDGE, NEW JERSEY.

MAPS ARE REVISED AND REPRINTED BY CARTOGRAPHIC ASSOCIATES, INC.

DIGITIZED IN 2005 BY
CARTOGRAPHIC ASSOC. INC.
 PROFESSIONAL GIS CONSULTANTS

MUNICIPAL MAPPING - GIS - PUBLIC WORKS INFORMATION MANAGEMENT

11 PLEASANT STREET, LITTLETON, NEW HAMPSHIRE 03561
 (603)444-6768 - 1(800)322-4540 - FAX (603)444-1366 - WWW.CAI-INFO.COM

LEGEND

PARCEL NUMBER 2222

PARCEL AREA - ACRES A

PARCEL AREA - SQUARE FEET F

RECORD DIMENSION 100'

SCALED DIMENSION 100'S

MATCH LINE

WATER -W-

EXEMPT PROPERTY Ⓢ

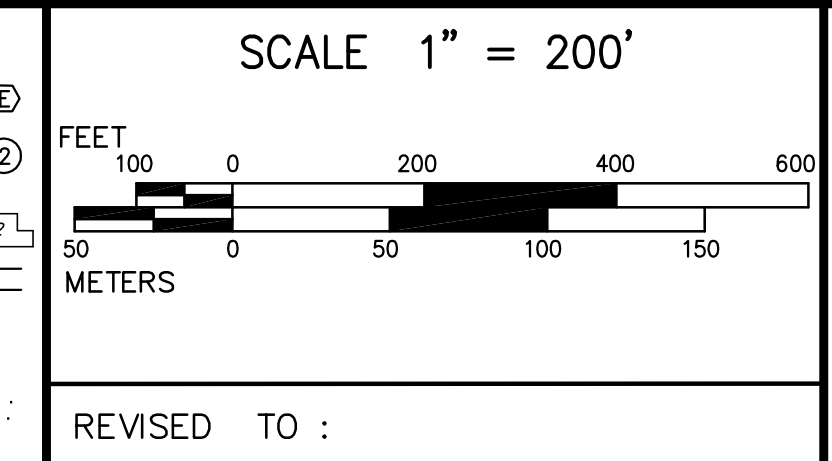
SUBDIVISION LOT NO. ②

HOUSE/STREET NUMBER [Z]

RIGHT OF WAY/ACCESS [B/W]

COMMON OWNERSHIP [W]

WETLANDS [W]



PROPERTY MAPS

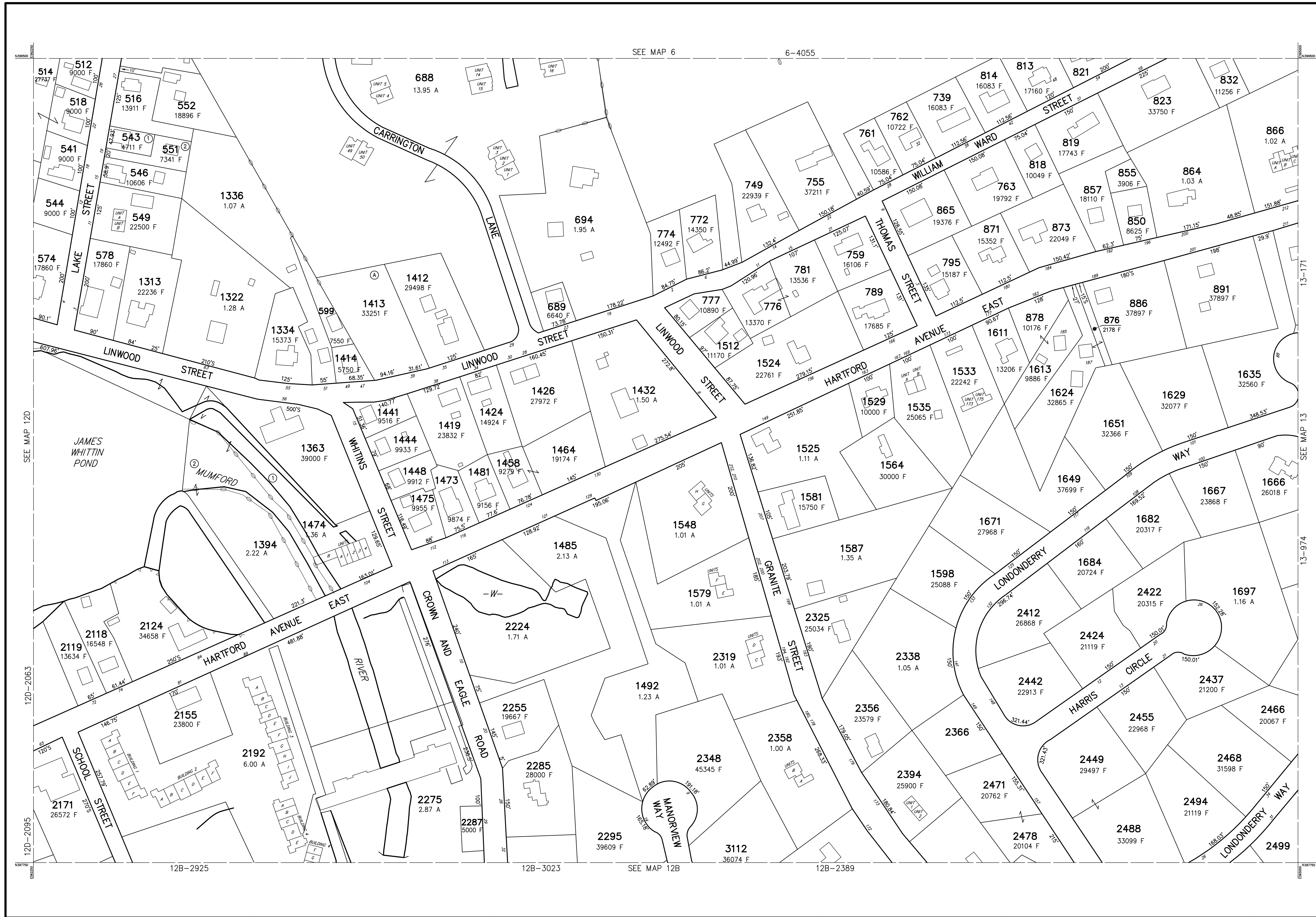
UXBRIDGE

MASSACHUSETTS

INDEX DIAGRAM

4	5	6
10	11	12D
16	17	18D

MAP NO. **11**



THIS MAP IS FOR ASSESSMENT PURPOSES. IT IS NOT VALID FOR LEGAL DESCRIPTION OR CONVEYANCE.

THE HORIZONTAL DATUM IS THE MASSACHUSETTS STATE PLANE COORDINATE SYSTEM, NAD 83.

ORIGINAL PROPERTY MAPS WERE PREPARED BY STONE & WEBSTER ENGINEERING CORP., BOSTON, MASSACHUSETTS, FROM AERIAL PHOTOGRAPHY DATED DECEMBER, 1986 AND PLANIMETRIC MAPPING PREPARED BY GEOD CORP., RIDGE, NEW JERSEY.

MAPS ARE REVISED AND REPRINTED BY CARTOGRAPHIC ASSOCIATES, INC.

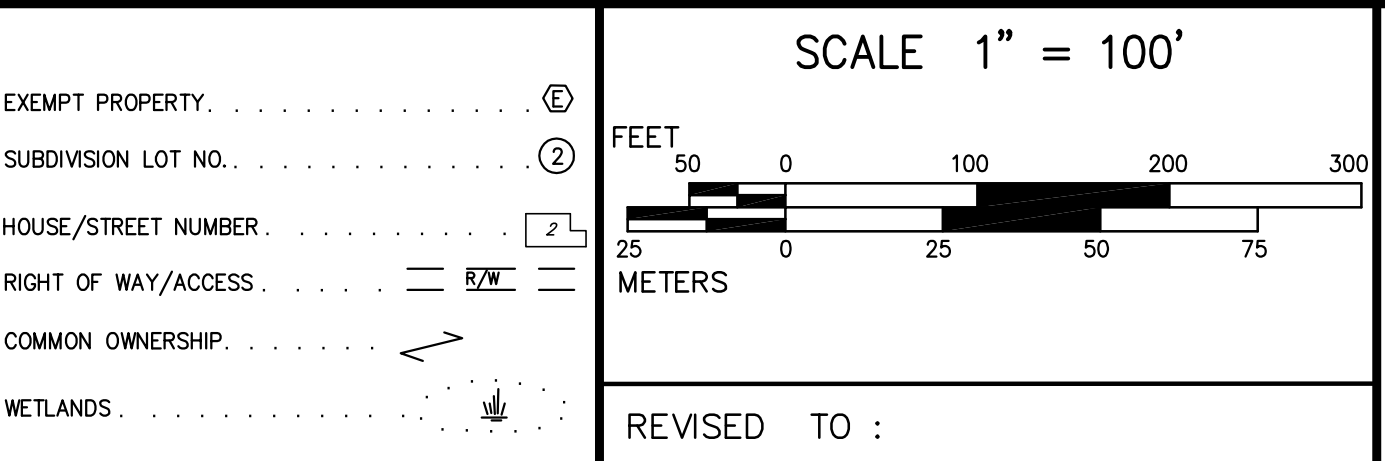
DIGITIZED IN 2005 BY
CARTOGRAPHIC ASSOC. INC.
 PROFESSIONAL GIS CONSULTANTS

MUNICIPAL MAPPING - GIS - PUBLIC WORKS INFORMATION MANAGEMENT

11 PLEASANT STREET, LITTLETON, NEW HAMPSHIRE 03561
 (603)444-6768 - 1(800)322-4540 - FAX (603)444-1366 - WWW.CAI-INFO.COM

LEGEND

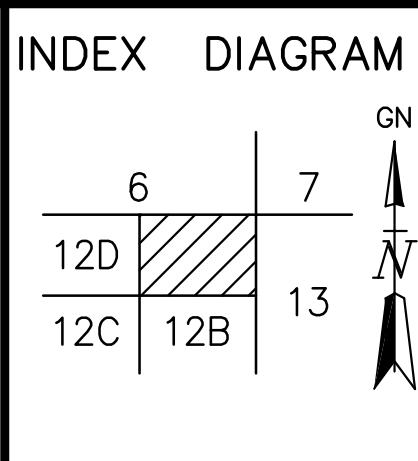
PARCEL NUMBER 2222	EXEMPT PROPERTY (E)
PARCEL AREA - ACRES A	SUBDIVISION LOT NO. (L)
PARCEL AREA - SQUARE FEET F	HOUSE/STREET NUMBER (Z)
RECORD DIMENSION00'	RIGHT OF WAY/ACCESS (RW)
SCALED DIMENSION100'S	COMMON OWNERSHIP (CO)
MATCH LINE	WETLANDS (W)
WATER (W)		



PROPERTY MAPS

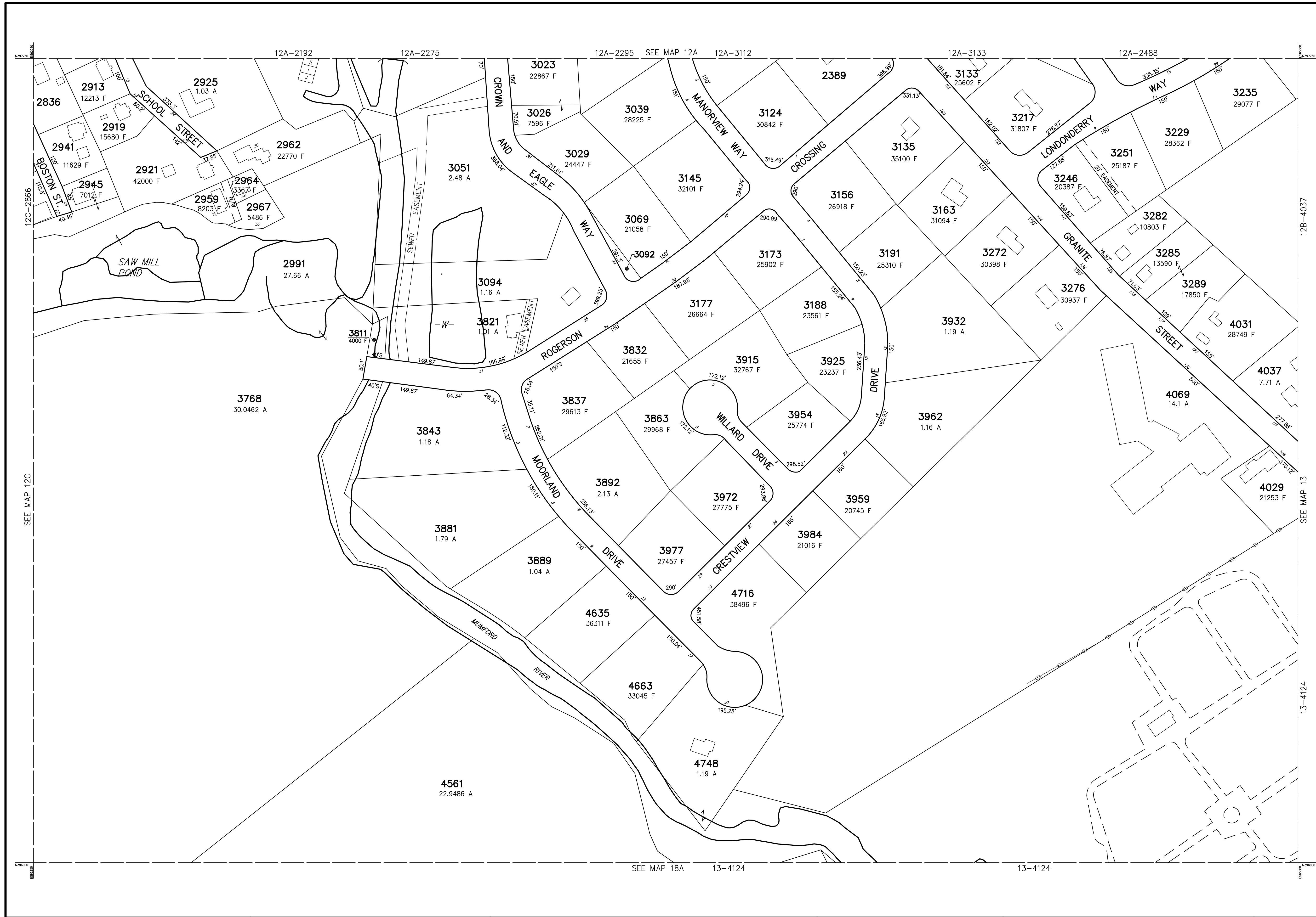
UXBRIDGE

MASSACHUSETTS



MAP NO.

12A



THIS MAP IS FOR ASSESSMENT PURPOSES. IT IS NOT VALID FOR LEGAL DESCRIPTION OR CONVEYANCE.

THE HORIZONTAL DATUM IS THE MASSACHUSETTS STATE PLANE COORDINATE SYSTEM, NAD 83.

ORIGINAL PROPERTY MAPS WERE PREPARED BY STONE & WEBSTER ENGINEERING CORP., BOSTON, MASSACHUSETTS, FROM AERIAL PHOTOGRAPHY DATED DECEMBER, 1986 AND PLANIMETRIC MAPPING PREPARED BY GEOD CORP., RIDGE, NEW JERSEY.

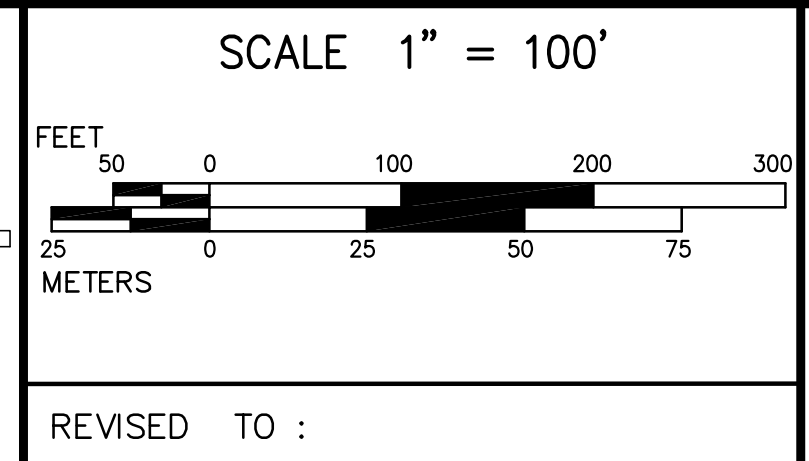
MAPS ARE REVISED AND REPRINTED BY CARTOGRAPHIC ASSOCIATES, INC.

DIGITIZED IN 2005 BY
CARTOGRAPHIC ASSOC. INC.
 PROFESSIONAL GIS CONSULTANTS

MUNICIPAL MAPPING - GIS - PUBLIC WORKS INFORMATION MANAGEMENT

11 PLEASANT STREET, LITTLETON, NEW HAMPSHIRE 03561
 (603)444-6768 - 1(800)322-4540 - FAX (603)444-1366 - WWW.CAI-INFO.COM

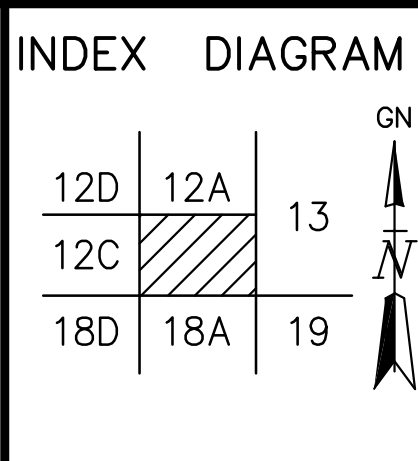
LEGEND	
PARCEL NUMBER	2222
PARCEL AREA - ACRES	A
PARCEL AREA - SQUARE FEET	F
RECORD DIMENSION	.100'
SCALED DIMENSION	.100'S
MATCH LINE	-W-
WATER	
EXEMPT PROPERTY	
SUBDIVISION LOT NO.	
HOUSE/STREET NUMBER	
RIGHT OF WAY/ACCESS	
COMMON OWNERSHIP	
WETLANDS	



PROPERTY MAPS

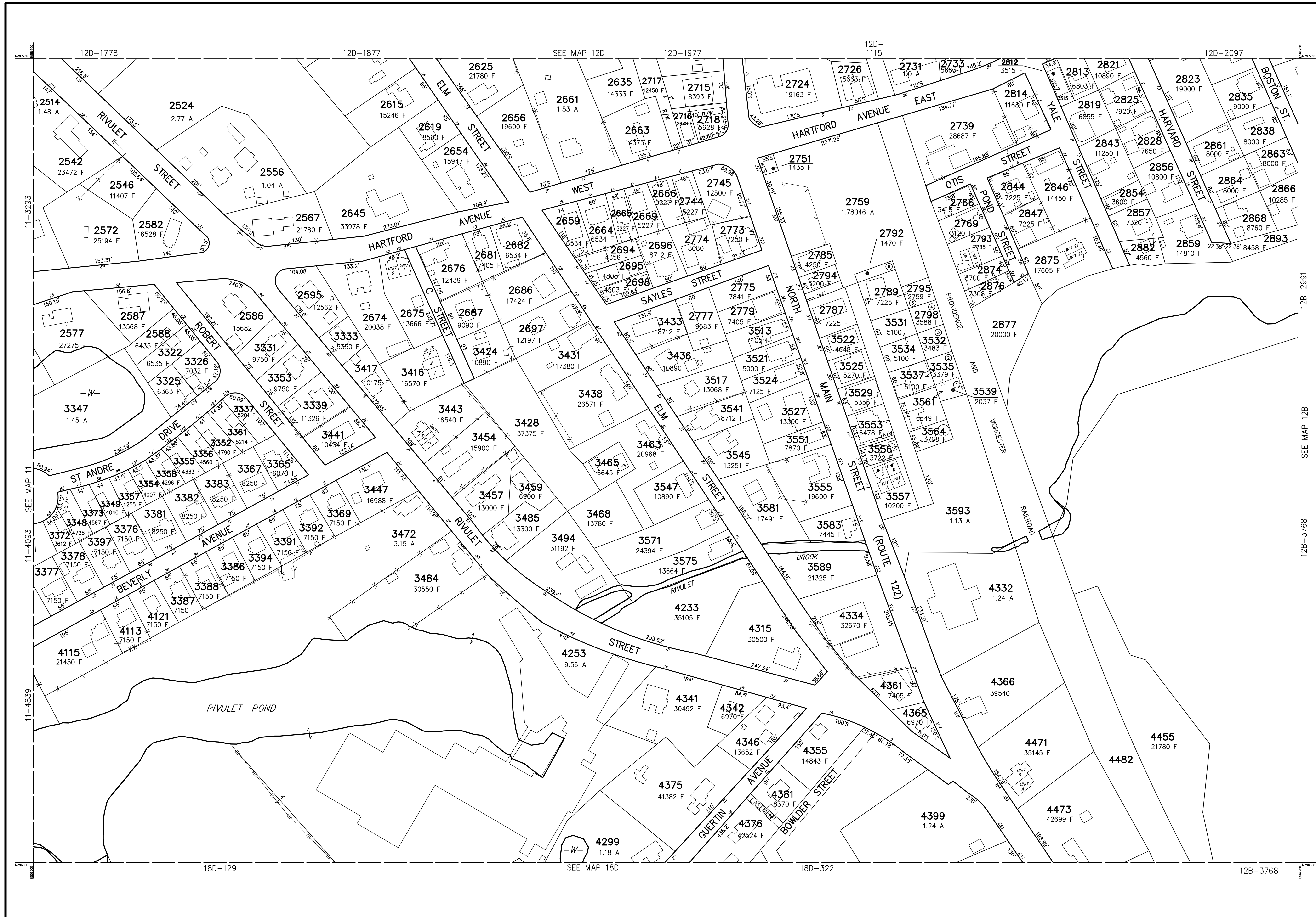
UXBRIDGE

MASSACHUSETTS



MAP NO.

12B



THIS MAP IS FOR ASSESSMENT PURPOSES. IT IS NOT VALID FOR LEGAL DESCRIPTION OR CONVEYANCE.

THE HORIZONTAL DATUM IS THE MASSACHUSETTS STATE PLANE COORDINATE SYSTEM, NAD 83.

ORIGINAL PROPERTY MAPS WERE PREPARED BY STONE & WEBSTER ENGINEERING CORP., BOSTON, MASSACHUSETTS, FROM AERIAL PHOTOGRAPHY DATED DECEMBER, 1986 AND PLANIMETRIC MAPPING PREPARED BY GEOD CORP., RIDGE, NEW JERSEY.

MAPS ARE REVISED AND REPRINTED BY CARTOGRAPHIC ASSOCIATES, INC.

DIGITIZED IN 2005 BY
CARTOGRAPHIC ASSOC. INC.
 PROFESSIONAL GIS CONSULTANTS

MUNICIPAL MAPPING - GIS - PUBLIC WORKS INFORMATION MANAGEMENT

11 PLEASANT STREET, LITTLETON, NEW HAMPSHIRE 03561
 (603)444-6768 - 1(800)322-4540 - FAX (603)444-1366 - WWW.CAI-INFO.COM

LEGEND

PARCEL NUMBER 2222

PARCEL AREA - ACRES A

PARCEL AREA - SQUARE FEET F

RECORD DIMENSION 100'

SCALED DIMENSION 100'S

MATCH LINE

WATER -W-

EXEMPT PROPERTY (E)

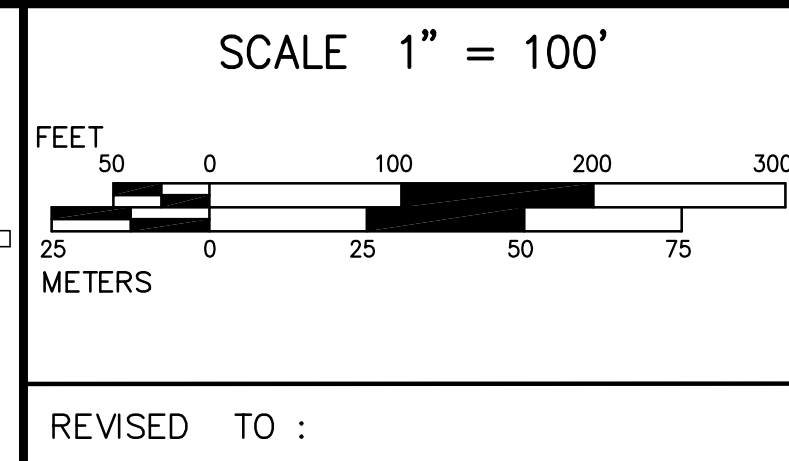
SUBDIVISION LOT NO. (L)

HOUSE/STREET NUMBER (Z)

RIGHT OF WAY/ACCESS (RW)

COMMON OWNERSHIP (C)

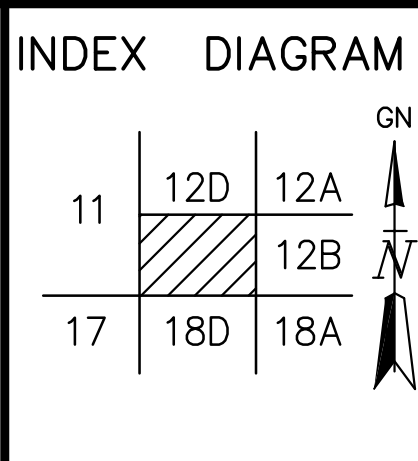
WETLANDS (W)



PROPERTY MAPS

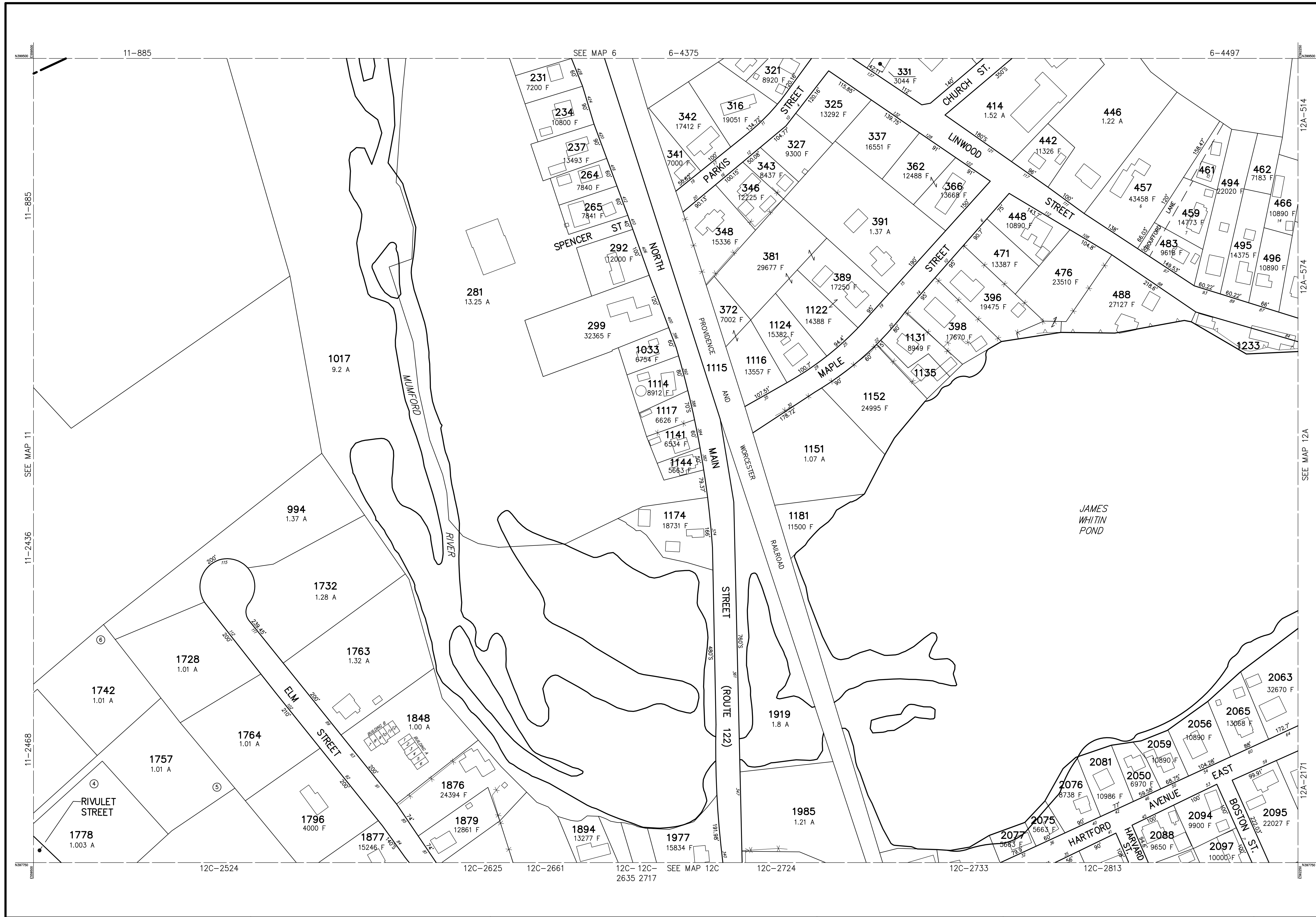
UXBRIDGE

MASSACHUSETTS



MAP NO.

12C



THIS MAP IS FOR ASSESSMENT PURPOSES. IT IS NOT VALID FOR LEGAL DESCRIPTION OR CONVEYANCE.

THE HORIZONTAL DATUM IS THE MASSACHUSETTS STATE PLANE COORDINATE SYSTEM, NAD 83.

ORIGINAL PROPERTY MAPS WERE PREPARED BY STONE & WEBSTER ENGINEERING CORP., BOSTON, MASSACHUSETTS, FROM AERIAL PHOTOGRAPHY DATED DECEMBER, 1986 AND PLANIMETRIC MAPPING PREPARED BY GEOD CORP., RIDGE, NEW JERSEY.

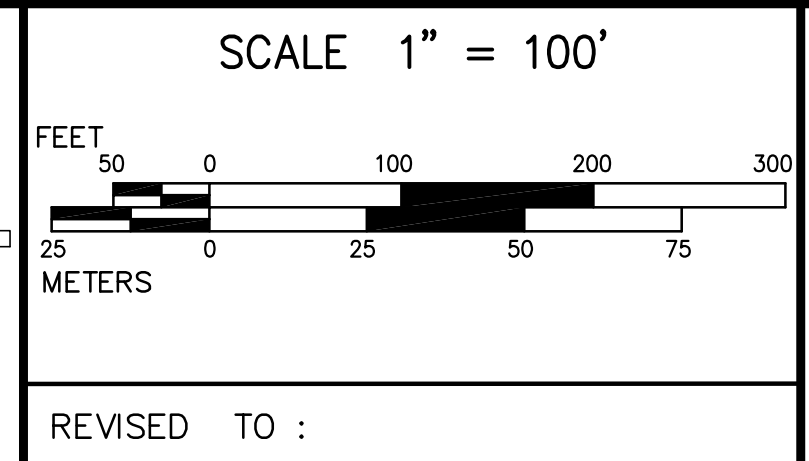
MAPS ARE REVISED AND REPRINTED BY CARTOGRAPHIC ASSOCIATES, INC.

DIGITIZED IN 2005 BY
CARTOGRAPHIC ASSOC. INC.
 PROFESSIONAL GIS CONSULTANTS

MUNICIPAL MAPPING - GIS - PUBLIC WORKS INFORMATION MANAGEMENT

11 PLEASANT STREET, LITTLETON, NEW HAMPSHIRE 03561
 (603)444-6768 - 1(800)322-4540 - FAX (603)444-1366 - WWW.CAI-INFO.COM

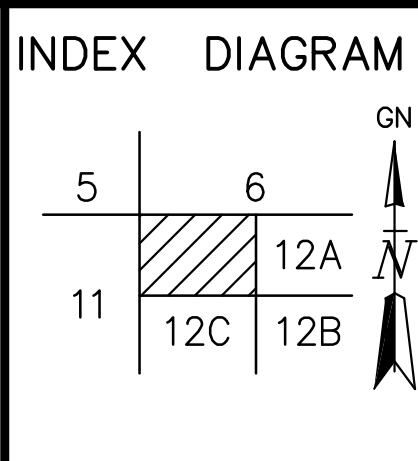
LEGEND	
PARCEL NUMBER	2222
PARCEL AREA - ACRES	A
PARCEL AREA - SQUARE FEET	F
RECORD DIMENSION	100'
SCALED DIMENSION	100'S
MATCH LINE	
WATER	
EXEMPT PROPERTY	
SUBDIVISION LOT NO.	
HOUSE/STREET NUMBER	
RIGHT OF WAY/ACCESS	
COMMON OWNERSHIP	
WETLANDS	



PROPERTY MAPS

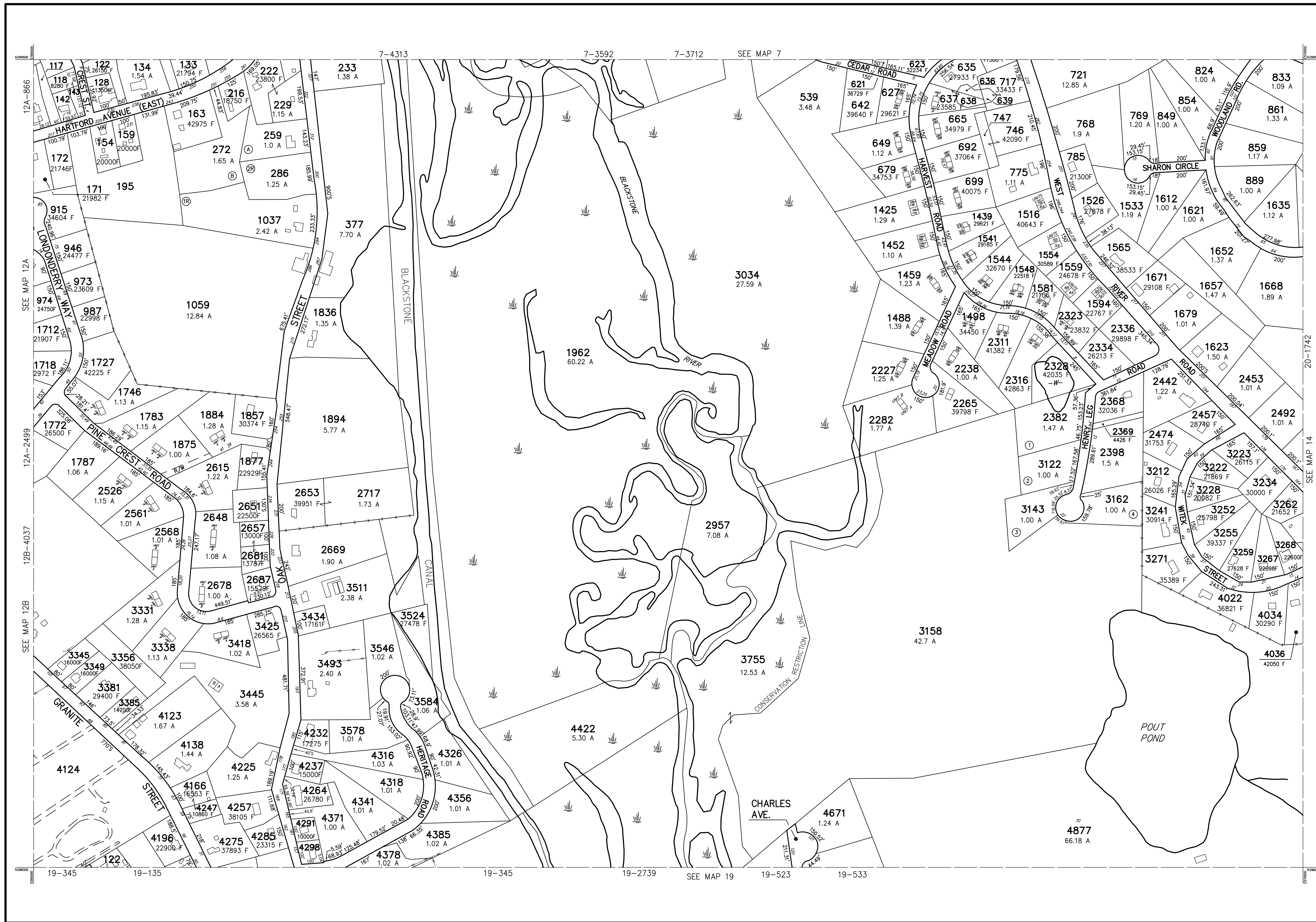
UXBRIDGE

MASSACHUSETTS



MAP NO.

12D



PARCEL	AREA
117	10400 F
142	10120 F
143	5050 F
636	3847 F
638	5352 F
639	3017 F
747	12523 F

THIS MAP IS FOR ASSESSMENT PURPOSES. IT IS NOT VALID FOR LEGAL DESCRIPTION OR CONVEYANCE.

THE HORIZONTAL DATUM IS THE MASSACHUSETTS STATE PLANE COORDINATE SYSTEM, NAD 83.

ORIGINAL PROPERTY MAPS WERE PREPARED BY STONE & WEBSTER ENGINEERING CORP., BOSTON, MASSACHUSETTS, FROM AERIAL PHOTOGRAPHY DATED DECEMBER, 1986 AND PLANIMETRIC MAPPING PREPARED BY GEOD CORP., RIDGE, NEW JERSEY.

MAPS ARE REVISED AND REPRINTED BY CARTOGRAPHIC ASSOCIATES, INC.

DIGITIZED IN 2005 BY
CARTOGRAPHIC ASSOC. INC.
 PROFESSIONAL GIS CONSULTANTS

MUNICIPAL MAPPING - GIS - PUBLIC WORKS INFORMATION MANAGEMENT

11 PLEASANT STREET, LITTLETON, NEW HAMPSHIRE 03561
 (603)444-6768 - 1(800)322-4540 - FAX (603)444-1366 - WWW.CAI-INFO.COM

LEGEND

PARCEL NUMBER 2222

PARCEL AREA - ACRES A

PARCEL AREA - SQUARE FEET F

RECORD DIMENSION 100'

SCALED DIMENSION 100'S

MATCH LINE

WATER -W-

EXEMPT PROPERTY (E)

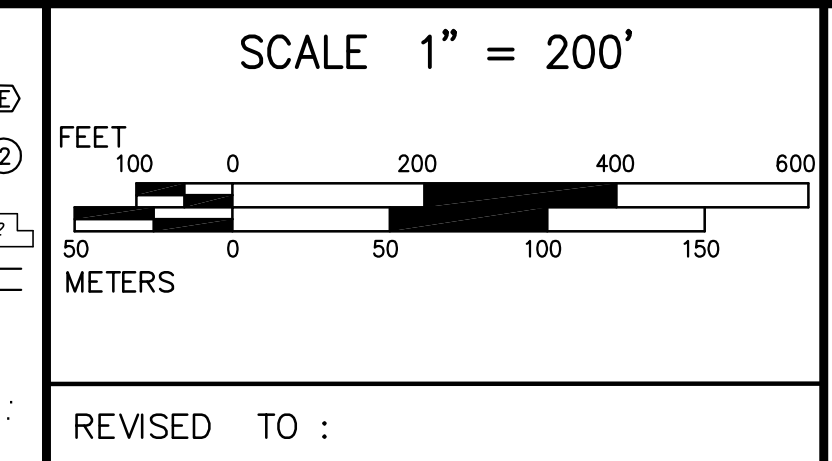
SUBDIVISION LOT NO. (L)

HOUSE/STREET NUMBER (Z)

RIGHT OF WAY/ACCESS (RW)

COMMON OWNERSHIP (C)

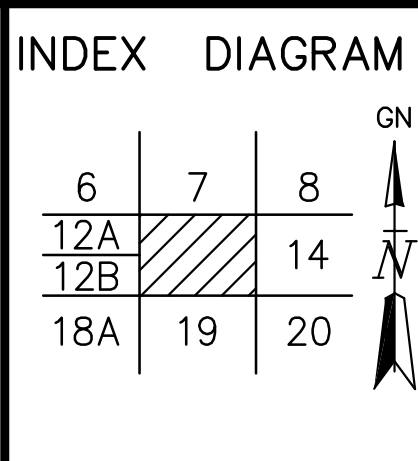
WETLANDS (W)



PROPERTY MAPS

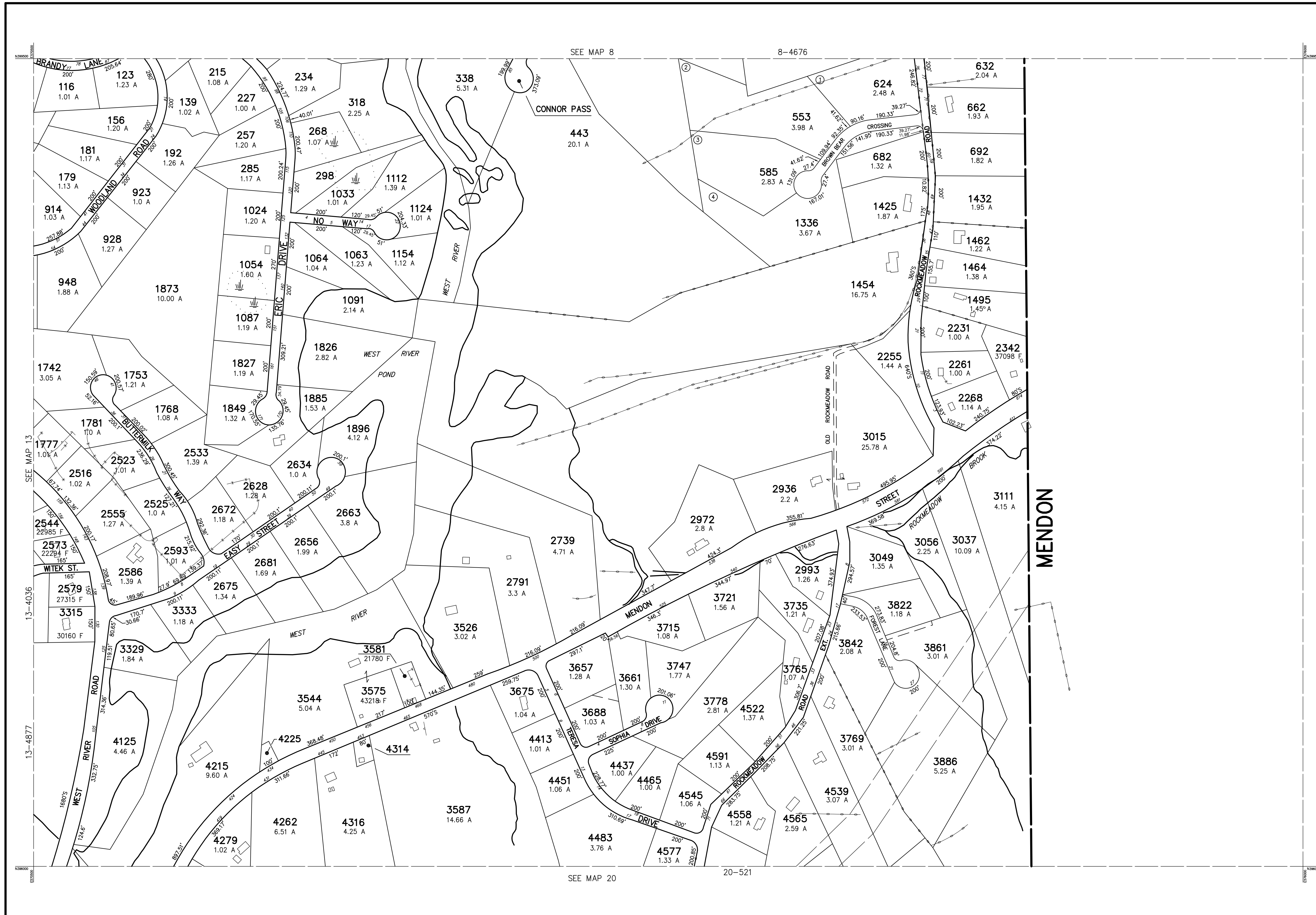
UXBRIDGE

MASSACHUSETTS



MAP NO.

13



PARCEL	AREA
4225	6970 F
4314	8610 F

THIS MAP IS FOR ASSESSMENT PURPOSES. IT IS NOT VALID FOR LEGAL DESCRIPTION OR CONVEYANCE.

THE HORIZONTAL DATUM IS THE MASSACHUSETTS STATE PLANE COORDINATE SYSTEM, NAD 83.

ORIGINAL PROPERTY MAPS WERE PREPARED BY STONE & WEBSTER ENGINEERING CORP., BOSTON, MASSACHUSETTS, FROM AERIAL PHOTOGRAPHY DATED DECEMBER, 1986 AND PLANIMETRIC MAPPING PREPARED BY GEOD CORP., RIDGE, NEW JERSEY.

MAPS ARE REVISED AND REPRINTED BY CARTOGRAPHIC ASSOCIATES, INC.

DIGITIZED IN 2005 BY
CARTOGRAPHIC ASSOC. INC.
 PROFESSIONAL GIS CONSULTANTS

MUNICIPAL MAPPING - GIS - PUBLIC WORKS INFORMATION MANAGEMENT

11 PLEASANT STREET, LITTLETON, NEW HAMPSHIRE 03561
 (603)444-6768 - 1(800)322-4540 - FAX (603)444-1366 - WWW.CAI-INFO.COM

LEGEND

PARCEL NUMBER 2222

PARCEL AREA - ACRES A

PARCEL AREA - SQUARE FEET F

RECORD DIMENSION 100'

SCALED DIMENSION 100'S

MATCH LINE

WATER

EXEMPT PROPERTY

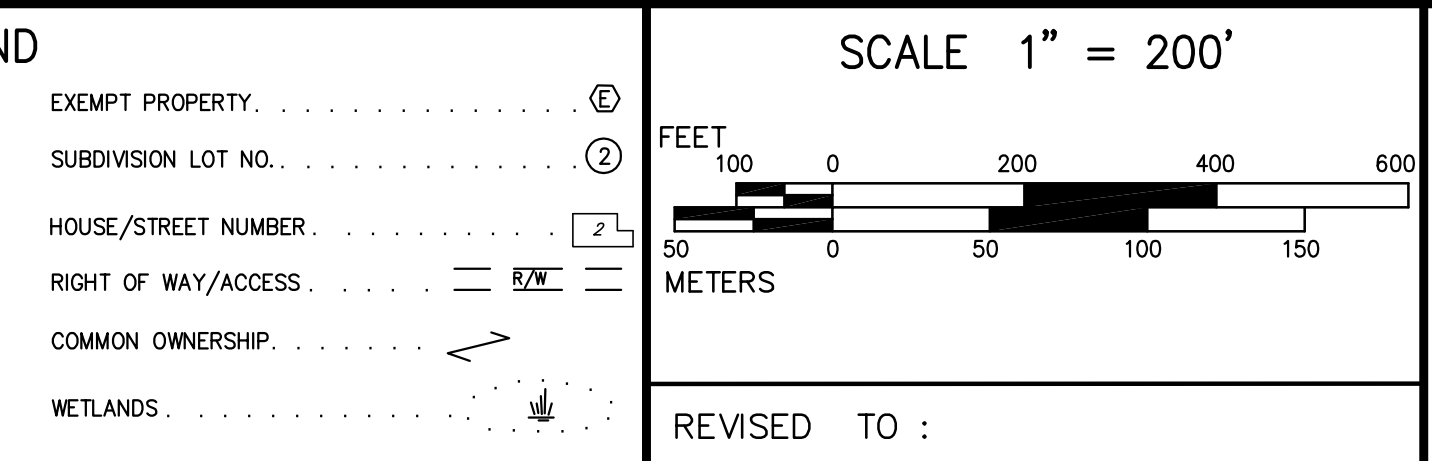
SUBDIVISION LOT NO.

HOUSE/STREET NUMBER

RIGHT OF WAY/ACCESS

COMMON OWNERSHIP

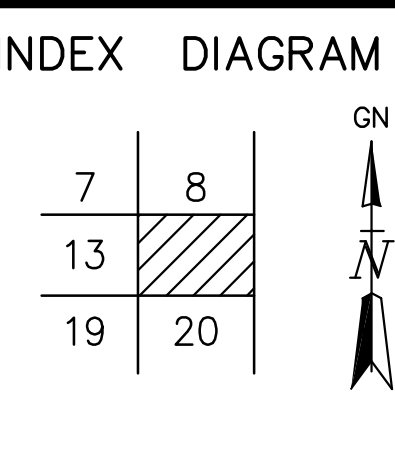
WETLANDS



PROPERTY MAPS

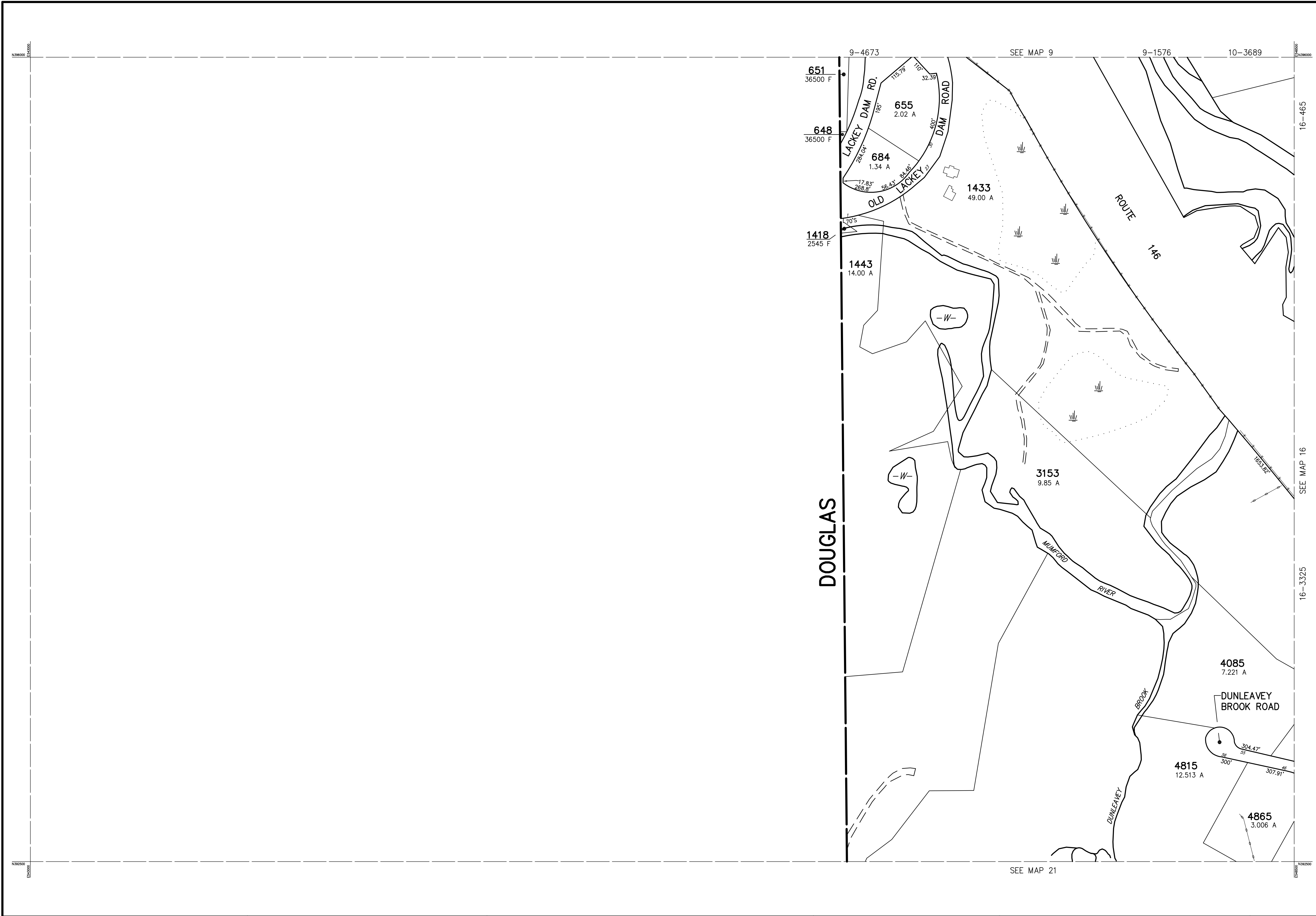
UXBRIDGE

MASSACHUSETTS



MAP NO.

14



THIS MAP IS FOR ASSESSMENT PURPOSES. IT IS NOT VALID FOR LEGAL DESCRIPTION OR CONVEYANCE.

THE HORIZONTAL DATUM IS THE MASSACHUSETTS STATE PLANE COORDINATE SYSTEM, NAD 83.

ORIGINAL PROPERTY MAPS WERE PREPARED BY STONE & WEBSTER ENGINEERING CORP., BOSTON, MASSACHUSETTS, FROM AERIAL PHOTOGRAPHY DATED DECEMBER, 1986 AND PLANIMETRIC MAPPING PREPARED BY GEOD CORP., RIDGE, NEW JERSEY.

MAPS ARE REVISED AND REPRINTED BY CARTOGRAPHIC ASSOCIATES, INC.

DIGITIZED IN 2005 BY
CARTOGRAPHIC ASSOC. INC.
 PROFESSIONAL GIS CONSULTANTS
 MUNICIPAL MAPPING - GIS - PUBLIC WORKS INFORMATION MANAGEMENT
 11 PLEASANT STREET, LITTLETON, NEW HAMPSHIRE 03561
 (603)444-6768 - 1(800)322-4540 - FAX (603)444-1366 - WWW.CAI-INFO.COM

LEGEND

PARCEL NUMBER 2222
 PARCEL AREA - ACRES A
 PARCEL AREA - SQUARE FEET F
 RECORD DIMENSION 100'
 SCALED DIMENSION 100'S
 MATCH LINE

EXEMPT PROPERTY
 SUBDIVISION LOT NO.
 HOUSE/STREET NUMBER
 RIGHT OF WAY/ACCESS
 COMMON OWNERSHIP
 WETLANDS

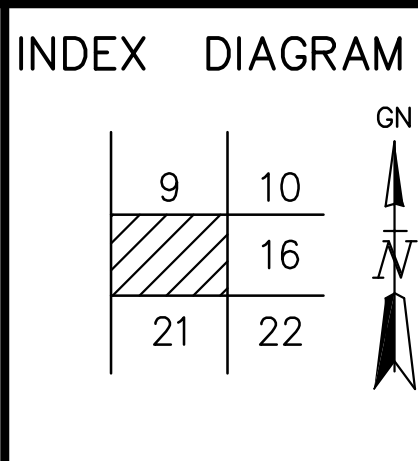
WATER

SCALE 1" = 200'

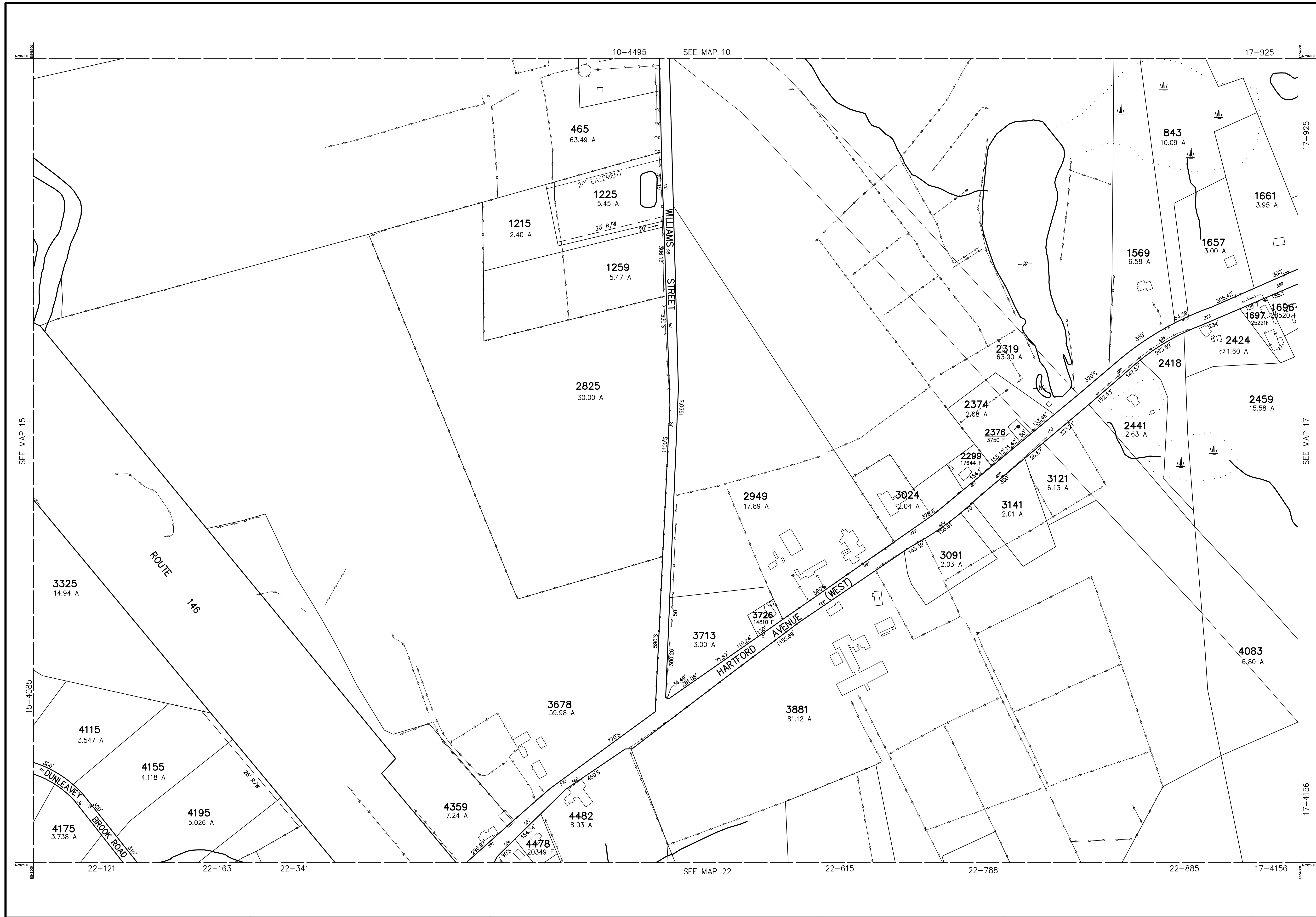
FEET 0 100 200 300 400 500 600
 METERS 0 50 100 150

REVISED TO :

PROPERTY MAPS
UXBRIDGE
 MASSACHUSETTS



MAP NO.
15



THIS MAP IS FOR ASSESSMENT PURPOSES. IT IS NOT VALID FOR LEGAL DESCRIPTION OR CONVEYANCE.

THE HORIZONTAL DATUM IS THE MASSACHUSETTS STATE PLANE COORDINATE SYSTEM, NAD 83.

ORIGINAL PROPERTY MAPS WERE PREPARED BY STONE & WEBSTER ENGINEERING CORP., BOSTON, MASSACHUSETTS, FROM AERIAL PHOTOGRAPHY DATED DECEMBER, 1986 AND PLANIMETRIC MAPPING PREPARED BY GEOD CORP., RIDGE, NEW JERSEY.

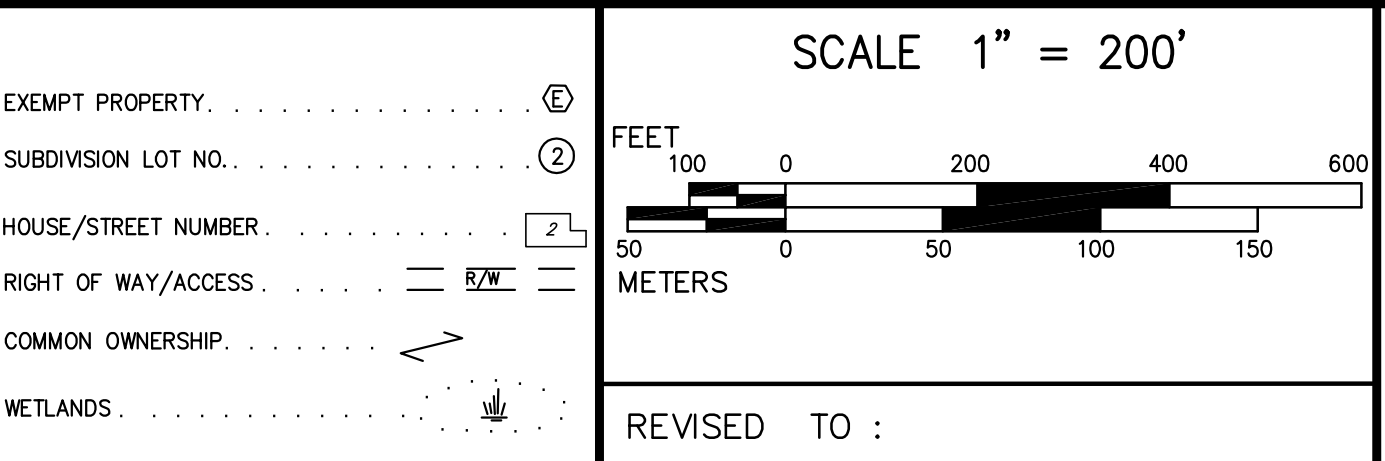
MAPS ARE REVISED AND REPRINTED BY CARTOGRAPHIC ASSOCIATES, INC.

DIGITIZED IN 2005 BY
CARTOGRAPHIC ASSOC. INC.
 PROFESSIONAL GIS CONSULTANTS
 MUNICIPAL MAPPING - GIS - PUBLIC WORKS INFORMATION MANAGEMENT
 11 PLEASANT STREET, LITTLETON, NEW HAMPSHIRE 03561
 (603)444-6768 - 1(800)322-4540 - FAX (603)444-1366 - WWW.CAI-INFO.COM

LEGEND

PARCEL NUMBER 2222
 PARCEL AREA - ACRES A
 PARCEL AREA - SQUARE FEET F
 RECORD DIMENSION 100'
 SCALED DIMENSION 100'S
 MATCH LINE
 WATER -W-

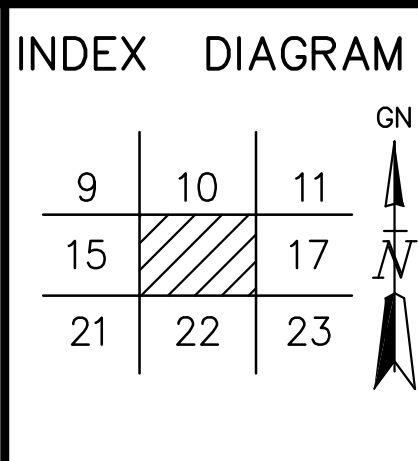
EXEMPT PROPERTY (E)
 SUBDIVISION LOT NO. (L)
 HOUSE/STREET NUMBER (Z)
 RIGHT OF WAY/ACCESS R/W
 COMMON OWNERSHIP
 WETLANDS (W)



PROPERTY MAPS

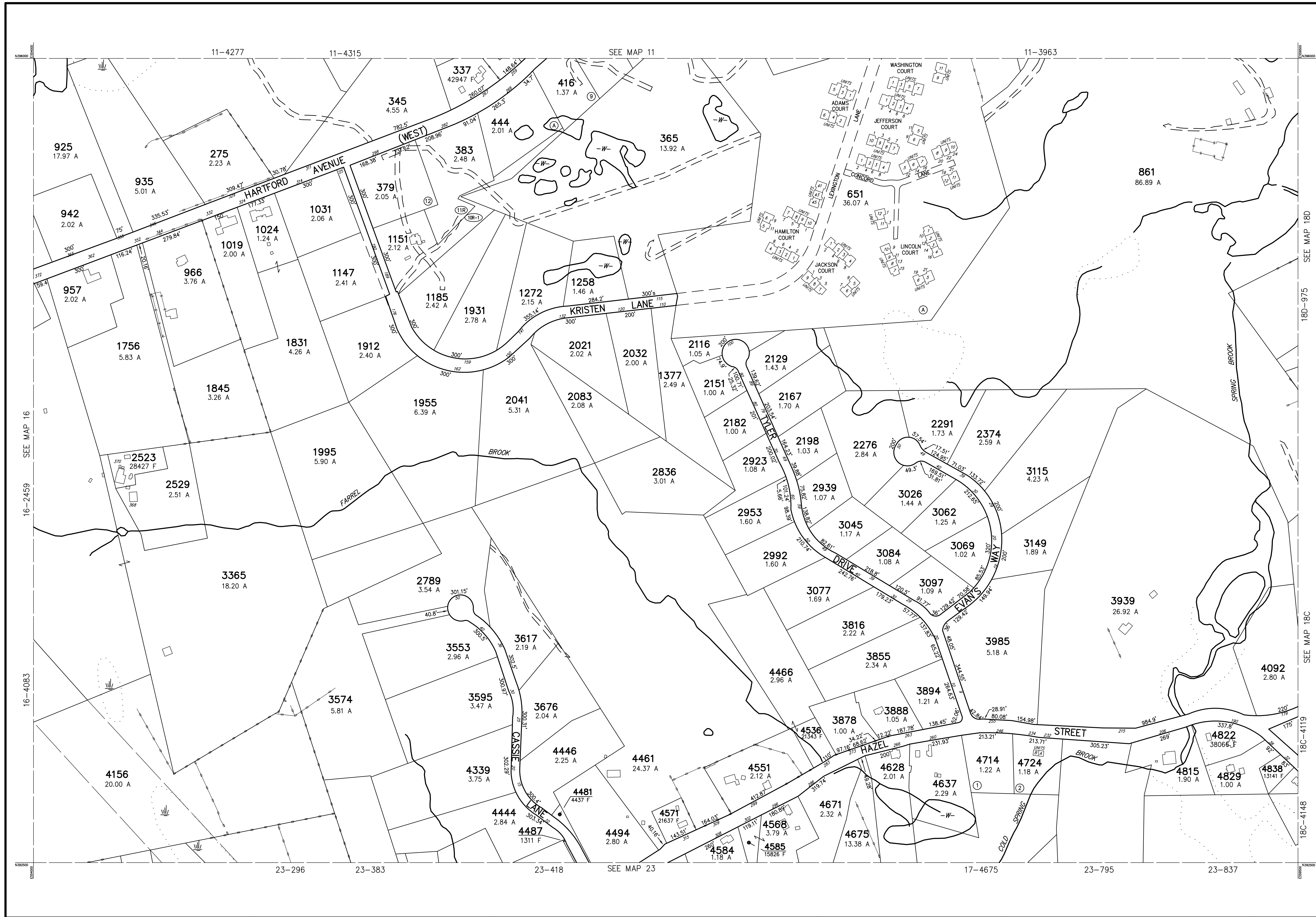
UXBRIDGE

MASSACHUSETTS



MAP NO.

16



THIS MAP IS FOR ASSESSMENT PURPOSES. IT IS NOT VALID FOR LEGAL DESCRIPTION OR CONVEYANCE.

THE HORIZONTAL DATUM IS THE MASSACHUSETTS STATE PLANE COORDINATE SYSTEM, NAD 83.

ORIGINAL PROPERTY MAPS WERE PREPARED BY STONE & WEBSTER ENGINEERING CORP., BOSTON, MASSACHUSETTS, FROM AERIAL PHOTOGRAPHY DATED DECEMBER, 1986 AND PLANIMETRIC MAPPING PREPARED BY GEOD CORP., RIDGE, NEW JERSEY.

MAPS ARE REVISED AND REPRINTED BY CARTOGRAPHIC ASSOCIATES, INC.

DIGITIZED IN 2005 BY
CARTOGRAPHIC ASSOC. INC.
 PROFESSIONAL GIS CONSULTANTS
 MUNICIPAL MAPPING - GIS - PUBLIC WORKS INFORMATION MANAGEMENT
 11 PLEASANT STREET, LITTLETON, NEW HAMPSHIRE 03561
 (603)444-6768 - 1(800)322-4540 - FAX (603)444-1366 - WWW.CAI-INFO.COM

LEGEND

PARCEL NUMBER 2222
 PARCEL AREA - ACRES A
 PARCEL AREA - SQUARE FEET F
 RECORD DIMENSION 100'
 SCALED DIMENSION 100'S
 MATCH LINE

WATER

WETLANDS

EXEMPT PROPERTY

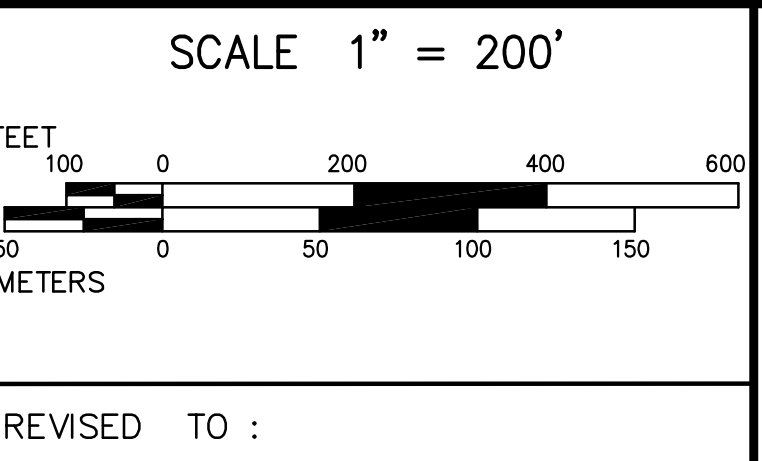
SUBDIVISION LOT NO.

HOUSE/STREET NUMBER

RIGHT OF WAY/ACCESS

COMMON OWNERSHIP

WETLANDS



PROPERTY MAPS

UXBRIDGE

MASSACHUSETTS

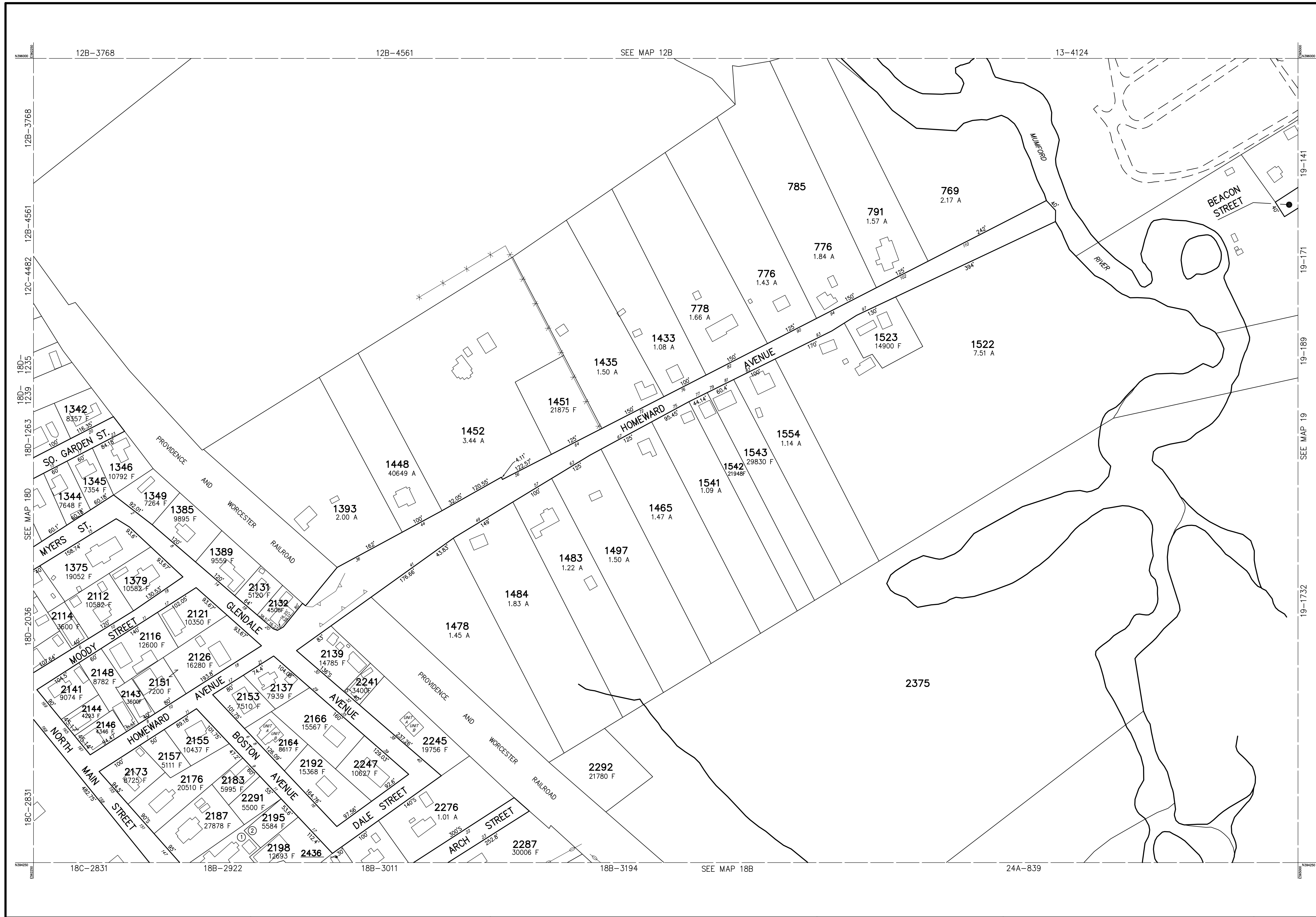
INDEX DIAGRAM

10	11	12C
16	17	18C
22	23	24D

GN

MAP NO.

17



THIS MAP IS FOR ASSESSMENT PURPOSES. IT IS NOT VALID FOR LEGAL DESCRIPTION OR CONVEYANCE.

THE HORIZONTAL DATUM IS THE MASSACHUSETTS STATE PLANE COORDINATE SYSTEM, NAD 83.

ORIGINAL PROPERTY MAPS WERE PREPARED BY STONE & WEBSTER ENGINEERING CORP., BOSTON, MASSACHUSETTS, FROM AERIAL PHOTOGRAPHY DATED DECEMBER, 1986 AND PLANIMETRIC MAPPING PREPARED BY GEOD CORP., RIDGE, NEW JERSEY.

MAPS ARE REVISED AND REPRINTED BY CARTOGRAPHIC ASSOCIATES, INC.

DIGITIZED IN 2005 BY
CARTOGRAPHIC ASSOC. INC.
 PROFESSIONAL GIS CONSULTANTS

MUNICIPAL MAPPING - GIS - PUBLIC WORKS INFORMATION MANAGEMENT

11 PLEASANT STREET, LITTLETON, NEW HAMPSHIRE 03561
 (603)444-6768 - 1(800)322-4540 - FAX (603)444-1366 - WWW.CAI-INFO.COM

LEGEND

PARCEL NUMBER 2222

PARCEL AREA - ACRES A

PARCEL AREA - SQUARE FEET F

RECORD DIMENSION 100'

SCALED DIMENSION 100'S

MATCH LINE

WATER

EXEMPT PROPERTY

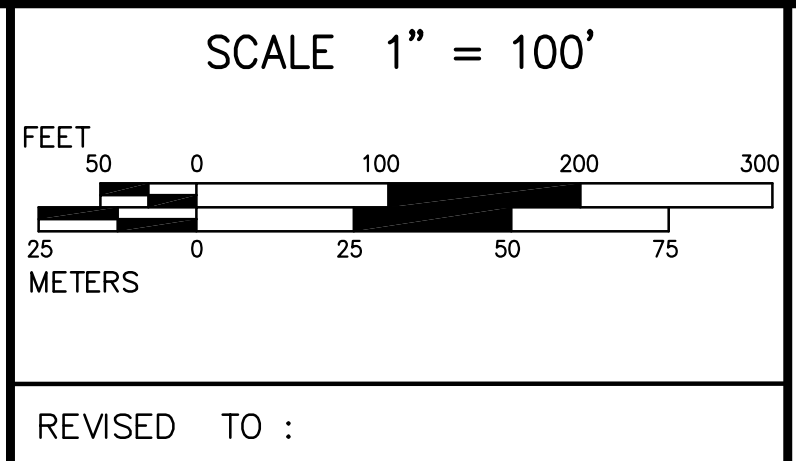
SUBDIVISION LOT NO.

HOUSE/STREET NUMBER

RIGHT OF WAY/ACCESS

COMMON OWNERSHIP

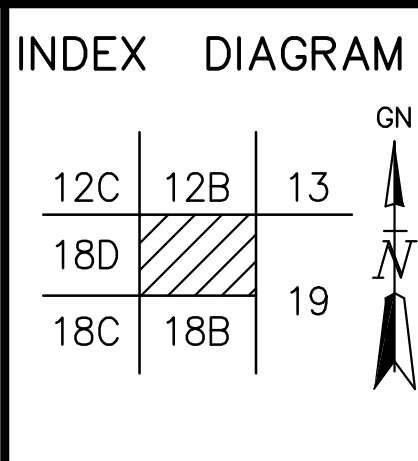
WETLANDS



PROPERTY MAPS

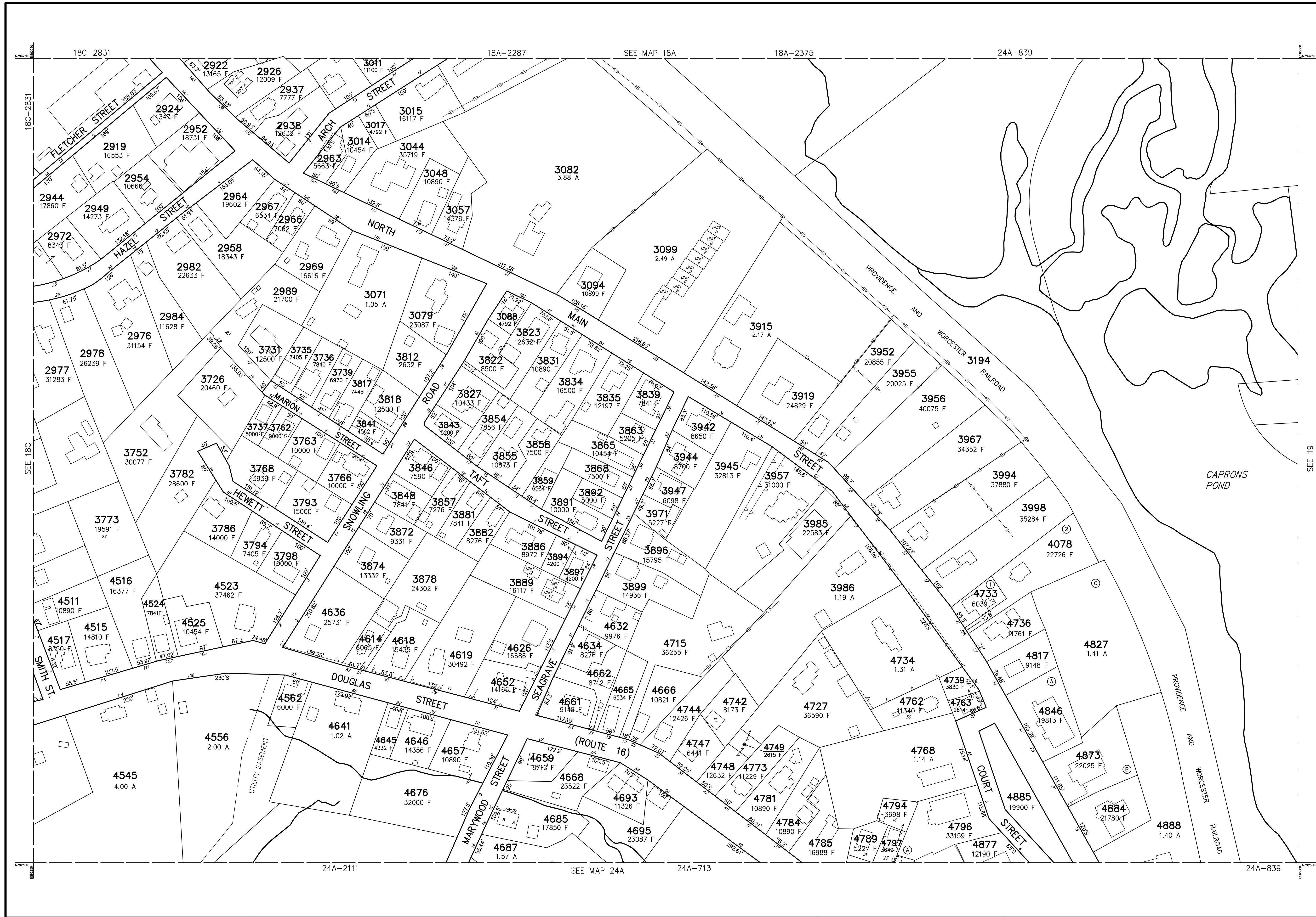
UXBRIDGE

MASSACHUSETTS



MAP NO.

18A



THIS MAP IS FOR ASSESSMENT PURPOSES. IT IS NOT VALID FOR LEGAL DESCRIPTION OR CONVEYANCE.

THE HORIZONTAL DATUM IS THE MASSACHUSETTS STATE PLANE COORDINATE SYSTEM, NAD 83.

ORIGINAL PROPERTY MAPS WERE PREPARED BY STONE & WEBSTER ENGINEERING CORP., BOSTON, MASSACHUSETTS, FROM AERIAL PHOTOGRAPHY DATED DECEMBER, 1986 AND PLANIMETRIC MAPPING PREPARED BY GEOD CORP., RIDGE, NEW JERSEY.

MAPS ARE REVISED AND REPRINTED BY CARTOGRAPHIC ASSOCIATES, INC.

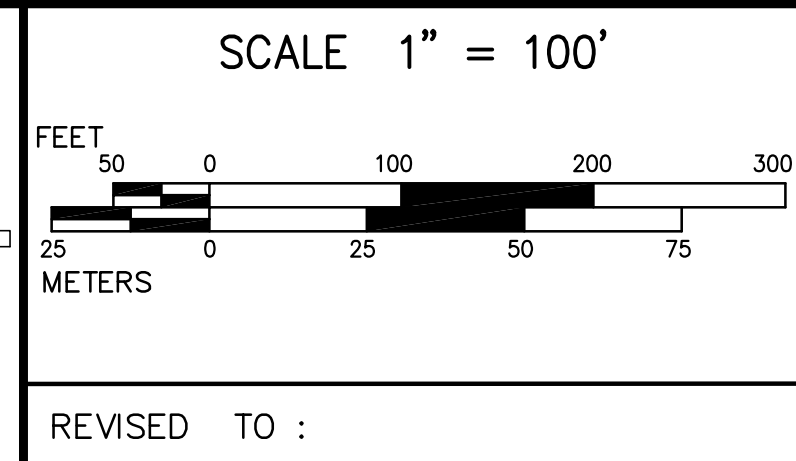
DIGITIZED IN 2005 BY
CARTOGRAPHIC ASSOC. INC.
 PROFESSIONAL GIS CONSULTANTS

MUNICIPAL MAPPING - GIS - PUBLIC WORKS INFORMATION MANAGEMENT

11 PLEASANT STREET, LITTLETON, NEW HAMPSHIRE 03561
 (603)444-6768 - 1(800)322-4540 - FAX (603)444-1366 - WWW.CAI-INFO.COM

LEGEND

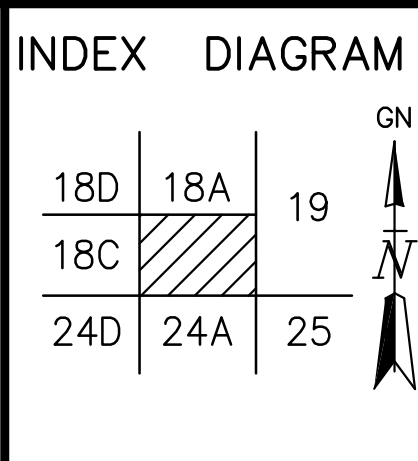
PARCEL NUMBER 2222
 PARCEL AREA - ACRES A
 PARCEL AREA - SQUARE FEET F
 RECORD DIMENSION 100'
 SCALED DIMENSION 100'S
 MATCH LINE -W-
 WATER -W-
 EXEMPT PROPERTY (E)
 SUBDIVISION LOT NO. (L)
 HOUSE/STREET NUMBER (Z)
 RIGHT OF WAY/ACCESS (R)
 COMMON OWNERSHIP (C)
 WETLANDS (W)



PROPERTY MAPS

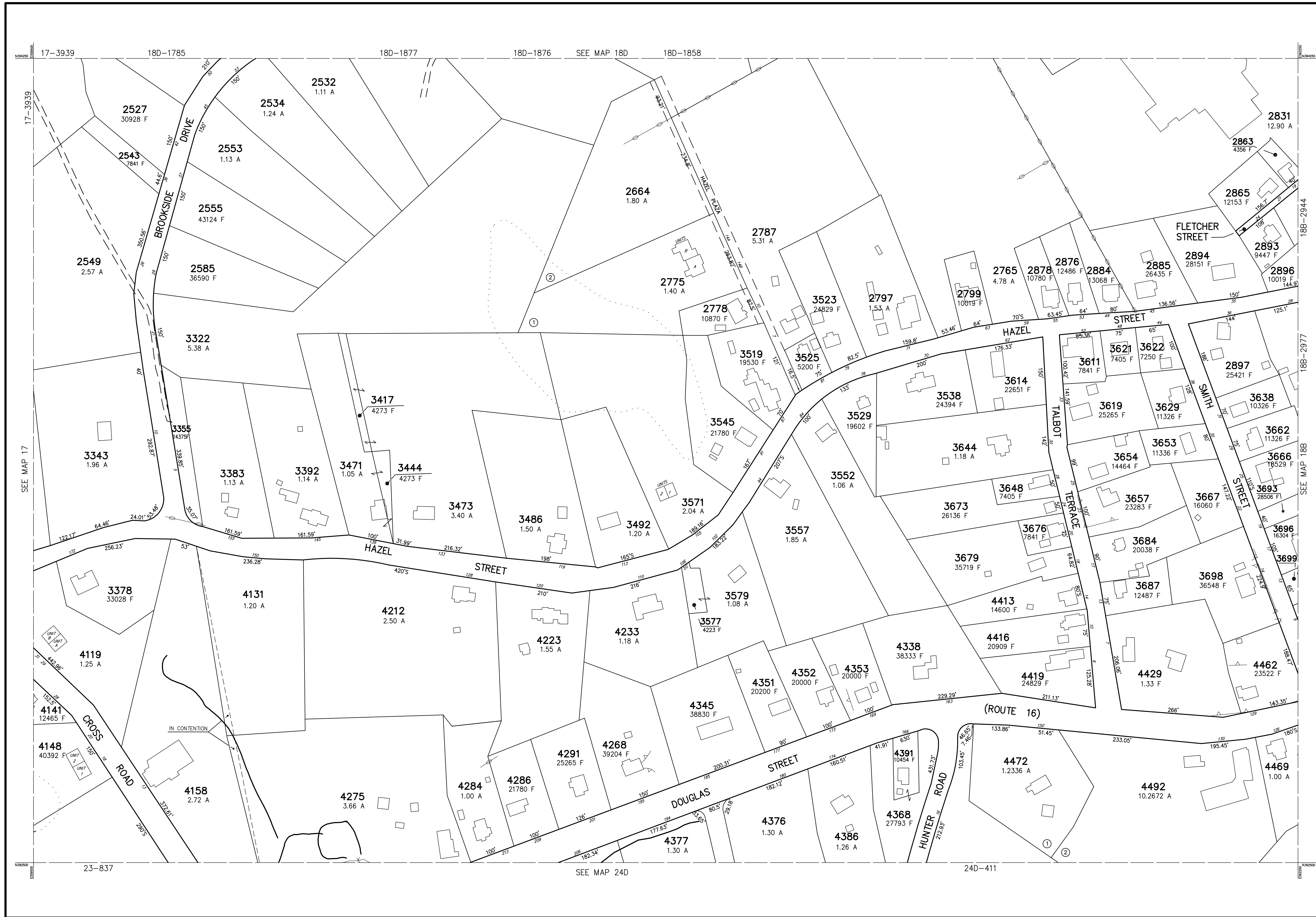
UXBRIDGE

MASSACHUSETTS



MAP NO.

18B



THIS MAP IS FOR ASSESSMENT PURPOSES. IT IS NOT VALID FOR LEGAL DESCRIPTION OR CONVEYANCE.

THE HORIZONTAL DATUM IS THE MASSACHUSETTS STATE PLANE COORDINATE SYSTEM, NAD 83.

ORIGINAL PROPERTY MAPS WERE PREPARED BY STONE & WEBSTER ENGINEERING CORP., BOSTON, MASSACHUSETTS, FROM AERIAL PHOTOGRAPHY DATED DECEMBER, 1986 AND PLANIMETRIC MAPPING PREPARED BY GEOD CORP., RIDGE, NEW JERSEY.

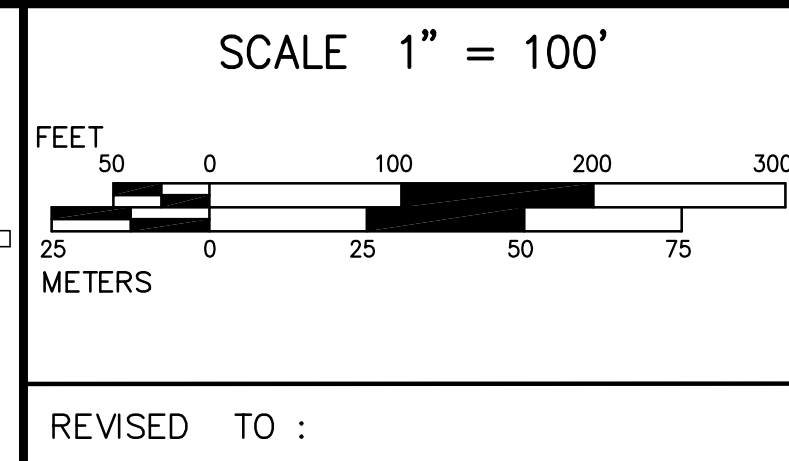
MAPS ARE REVISED AND REPRINTED BY CARTOGRAPHIC ASSOCIATES, INC.

DIGITIZED IN 2005 BY
CARTOGRAPHIC ASSOC. INC.
 PROFESSIONAL GIS CONSULTANTS

MUNICIPAL MAPPING - GIS - PUBLIC WORKS INFORMATION MANAGEMENT

11 PLEASANT STREET, LITTLETON, NEW HAMPSHIRE 03561
 (603)444-6768 - 1(800)322-4540 - FAX (603)444-1366 - WWW.CAI-INFO.COM

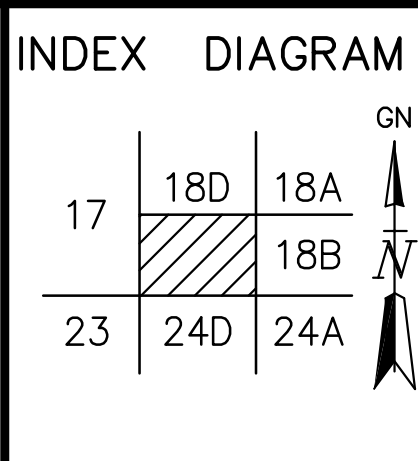
LEGEND	
PARCEL NUMBER	2222
PARCEL AREA - ACRES	A
PARCEL AREA - SQUARE FEET	F
RECORD DIMENSION	100'
SCALED DIMENSION	100'S
MATCH LINE	
WATER	
EXEMPT PROPERTY	
SUBDIVISION LOT NO.	
HOUSE/STREET NUMBER	
RIGHT OF WAY/ACCESS	
COMMON OWNERSHIP	
WETLANDS	



PROPERTY MAPS

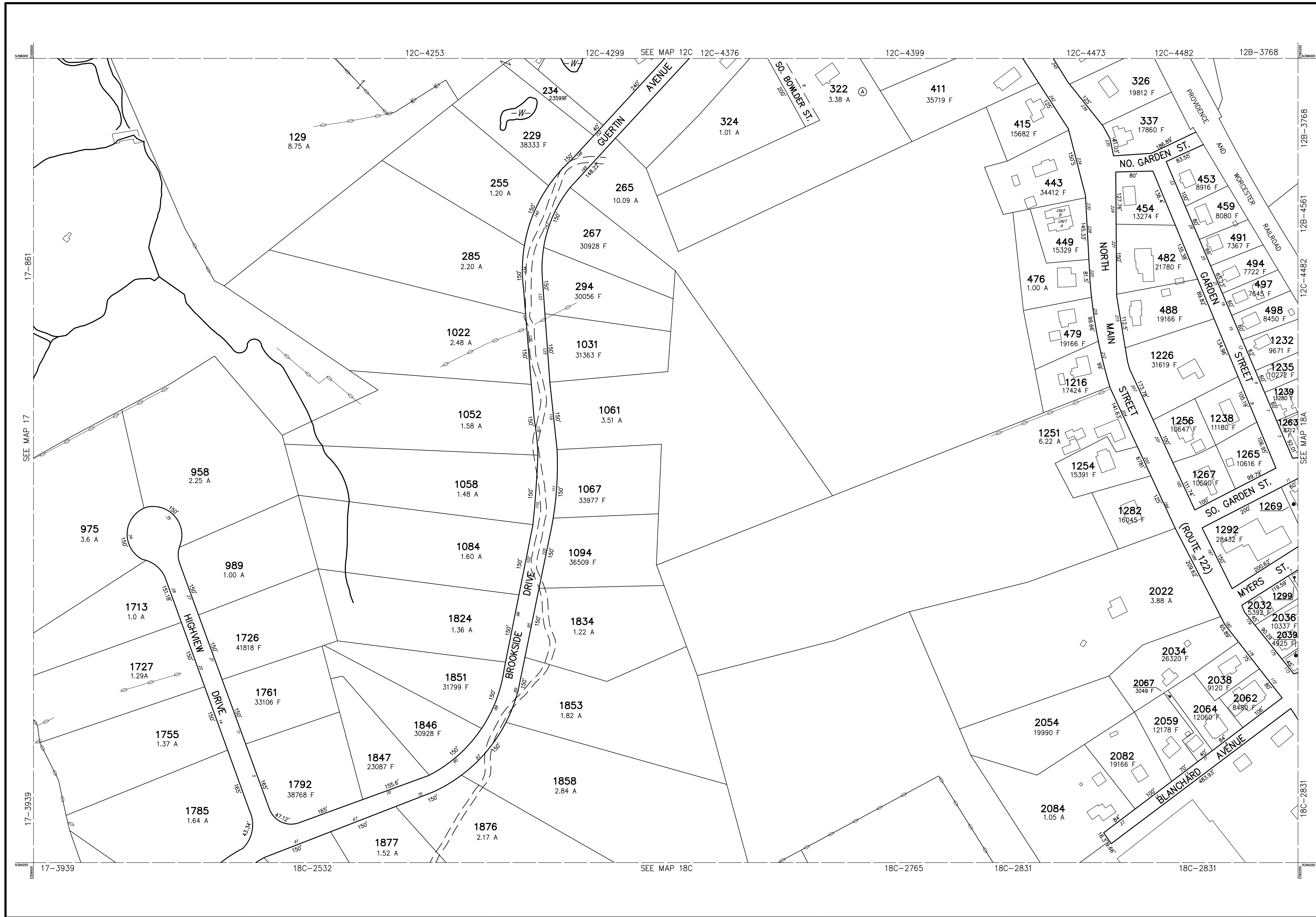
UXBRIDGE

MASSACHUSETTS



MAP NO.

18C



THIS MAP IS FOR ASSESSMENT PURPOSES. IT IS NOT VALID FOR LEGAL DESCRIPTION OR CONVEYANCE.

THE HORIZONTAL DATUM IS THE MASSACHUSETTS STATE PLANE COORDINATE SYSTEM, NAD 83.

ORIGINAL PROPERTY MAPS WERE PREPARED BY STONE & WEBSTER ENGINEERING CORP., BOSTON, MASSACHUSETTS, FROM AERIAL PHOTOGRAPHY DATED DECEMBER, 1986 AND PLANIMETRIC MAPPING PREPARED BY GEOD CORP., RIDGE, NEW JERSEY.

MAPS ARE REVISED AND REPRINTED BY CARTOGRAPHIC ASSOCIATES, INC.

DIGITIZED IN 2005 BY
CARTOGRAPHIC ASSOC. INC.
 PROFESSIONAL GIS CONSULTANTS

MUNICIPAL MAPPING - GIS - PUBLIC WORKS INFORMATION MANAGEMENT

11 PLEASANT STREET, LITTLETON, NEW HAMPSHIRE 03561
 (603)444-6768 - 1(800)322-4540 - FAX (603)444-1366 - WWW.CAI-INFO.COM

LEGEND

PARCEL NUMBER 2222

PARCEL AREA - ACRES A

PARCEL AREA - SQUARE FEET F

RECORD DIMENSION 100'

SCALED DIMENSION 100'S

MATCH LINE

WATER

EXEMPT PROPERTY

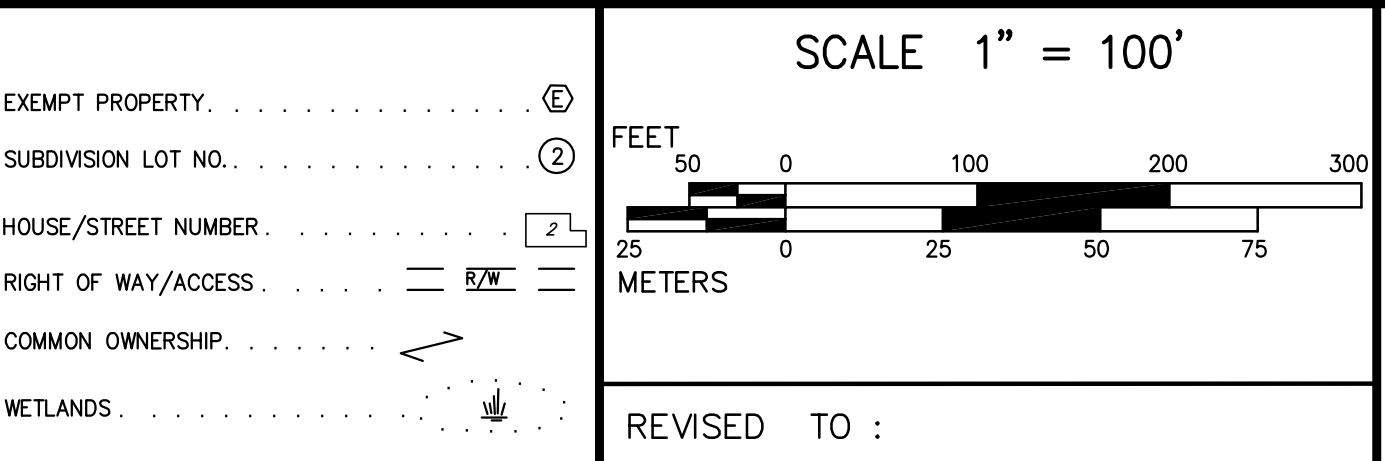
SUBDIVISION LOT NO.

HOUSE/STREET NUMBER

RIGHT OF WAY/ACCESS

COMMON OWNERSHIP

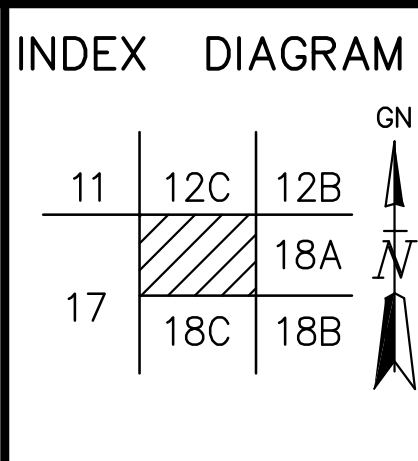
WETLANDS



PROPERTY MAPS

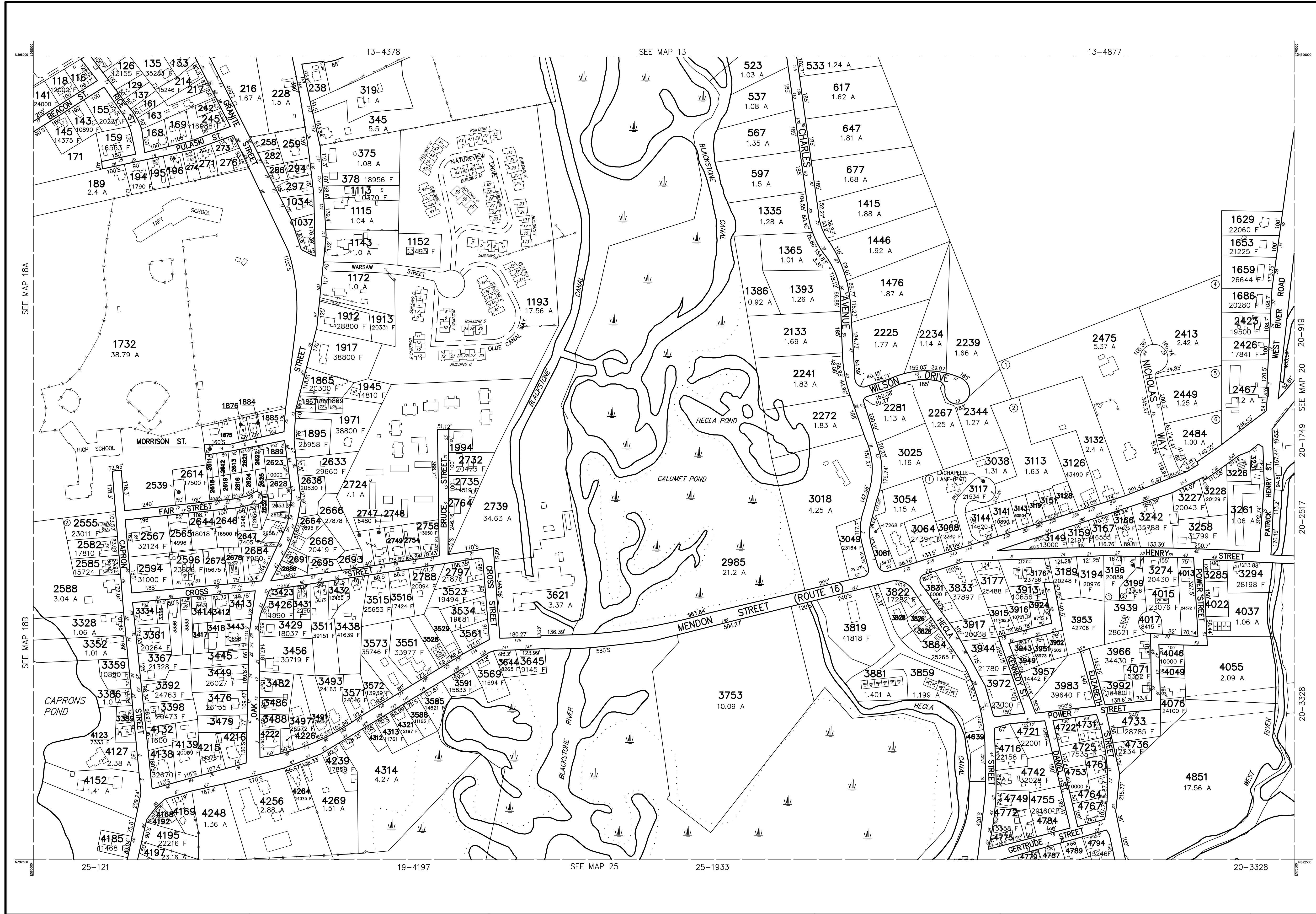
UXBRIDGE

MASSACHUSETTS



MAP NO.

18D



PARCEL	AREA
116	11010 F
122	13115 F
128	6612 F
133	9585 F
137	6637 F
161	6667 F
163	20000 F
168	11533 F
169	12212 F
195	10480 F
196	11266 F
217	9720 F
238	15485 F
242	4865 F
258	8360 F
259	17294 F
271	10800 F
273	8712 F
274	6615 F
276	11451 F
282	8200 F
286	7800 F
294	7717 F
297	13500 F
1037	13095 F
1037	11890 F
1867	6211 F
1868	3791 F
1869	5663 F
1875	13500 F
1876	5000 F
1884	4792 F
1885	10000 F
1889	5227 F
1994	10019 F
2539	5000 F
2611	5000 F
2612	2612 F
2613	5573 F
2616	5573 F
2618	5525 F
2619	6098 F
2621	4956 F
2622	5273 F
2624	5434 F
2625	5364 F
2628	11326 F
2643	5152 F
2652	4314 F
2653	5000 F
2654	5459 F
2655	9750 F
2656	3500 F
2656	8844 F
2691	7120 F
2693	8092 F
2695	8060 F
2748	10095 F
2749	11880 F
2754	2754 F
3119	6834 F
3128	10890 F
3151	8712 F
3226	8516 F
3231	8980 F
3285	9976 F
3333	12033 F
3334	11021 F
3335	5832 F
3336	13328 F
3389	5705 F
3392	F
3412	10109 F
3413	11799 F
3414	10858 F
3417	7405 F
3418	7841 F
3423	6780 F
3432	13068 F
3445	19166 F
3479	15000 F
3482	15245 F
3486	10019 F
3488	6970 F
3528	17362 F
3529	21780 F
3561	13606 F
3826	6643 F
3828	8963 F
3829	6599 F
3943	6042 F
3949	5992 F
4049	5000 F
4168	5145 F
4169	9583 F
4192	5825 F
4222	11421 F
4226	5227 F
4312	6534 F
4639	15214 F
4722	14475 F
4731	13068 F
4749	16134 F
4761	7292 F
4764	13504 F
4767	14441 F
4775	5222 F
4779	10000 F
4784	8425 F
4787	10000 F
4789	10000 F

THIS MAP IS FOR ASSESSMENT PURPOSES. IT IS NOT VALID FOR LEGAL DESCRIPTION OR CONVEYANCE.

THE HORIZONTAL DATUM IS THE MASSACHUSETTS STATE PLANE COORDINATE SYSTEM, NAD 83.

ORIGINAL PROPERTY MAPS WERE PREPARED BY STONE & WEBSTER ENGINEERING CORP., BOSTON, MASSACHUSETTS, FROM AERIAL PHOTOGRAPHY DATED DECEMBER, 1986 AND PLANIMETRIC MAPPING PREPARED BY GEOD CORP., RIDGE, NEW JERSEY.

MAPS ARE REVISED AND REPRINTED BY CARTOGRAPHIC ASSOCIATES, INC.

DIGITIZED IN 2005 BY
CARTOGRAPHIC ASSOC. INC.
 PROFESSIONAL GIS CONSULTANTS

MUNICIPAL MAPPING - GIS - PUBLIC WORKS INFORMATION MANAGEMENT

11 PLEASANT STREET, LITTLETON, NEW HAMPSHIRE 03561
 (603)444-6768 - 1(800)322-4540 - FAX (603)444-1366 - WWW.CAI-INFO.COM

LEGEND

PARCEL NUMBER 2222

PARCEL AREA - ACRES A

PARCEL AREA - SQUARE FEET F

RECORD DIMENSION 100'

SCALED DIMENSION 100'S

MATCH LINE

WATER

EXEMPT PROPERTY

SUBDIVISION LOT NO.

HOUSE/STREET NUMBER

RIGHT OF WAY/ACCESS

COMMON OWNERSHIP

WETLANDS

SCALE 1" = 200'

FEET 0 100 200 400 600

METERS 0 50 100 150

REVISED TO :

PROPERTY MAPS

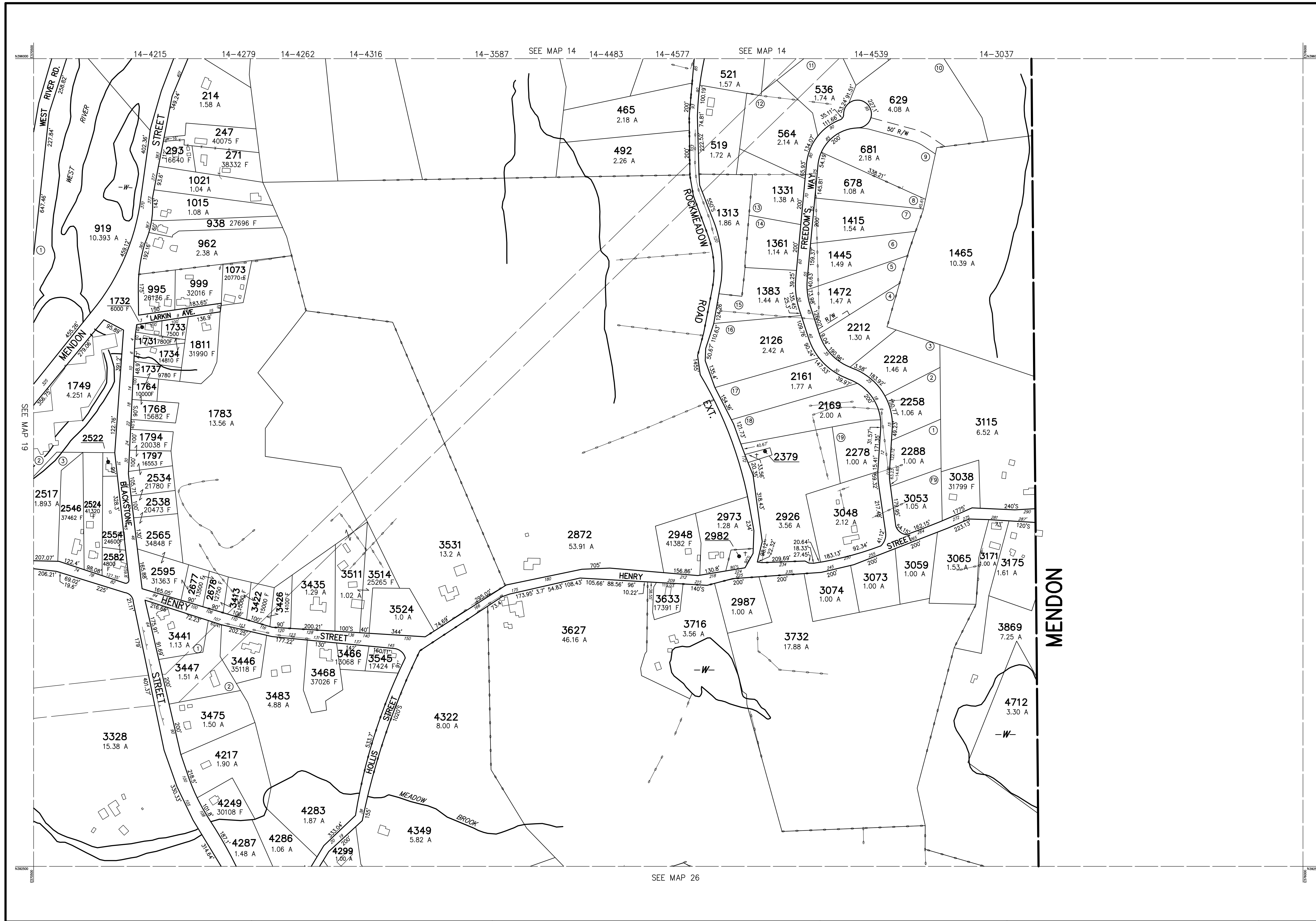
UXBRIDGE

MASSACHUSETTS

INDEX DIAGRAM

12B	13	14
18A	19	20
18B	21	22
24A	25	26

MAP NO. **19**



PARCEL	AREA
2379	3219 F
2522	7200 F

THIS MAP IS FOR ASSESSMENT PURPOSES. IT IS NOT VALID FOR LEGAL DESCRIPTION OR CONVEYANCE.

THE HORIZONTAL DATUM IS THE MASSACHUSETTS STATE PLANE COORDINATE SYSTEM, NAD 83.

ORIGINAL PROPERTY MAPS WERE PREPARED BY STONE & WEBSTER ENGINEERING CORP., BOSTON, MASSACHUSETTS, FROM AERIAL PHOTOGRAPHY DATED DECEMBER, 1986 AND PLANIMETRIC MAPPING PREPARED BY GEOD CORP., RIDGE, NEW JERSEY.

MAPS ARE REVISED AND REPRINTED BY CARTOGRAPHIC ASSOCIATES, INC.

DIGITIZED IN 2005 BY
CARTOGRAPHIC ASSOC. INC.
 PROFESSIONAL GIS CONSULTANTS

MUNICIPAL MAPPING - GIS - PUBLIC WORKS INFORMATION MANAGEMENT

11 PLEASANT STREET, LITTLETON, NEW HAMPSHIRE 03561
 (603)444-6768 - (1(800)322-4540 - FAX (603)444-1366 - WWW.CAI-INFO.COM

LEGEND

PARCEL NUMBER 2222

PARCEL AREA - ACRES A

PARCEL AREA - SQUARE FEET F

RECORD DIMENSION 100'

SCALED DIMENSION 100'S

MATCH LINE

WATER

EXEMPT PROPERTY

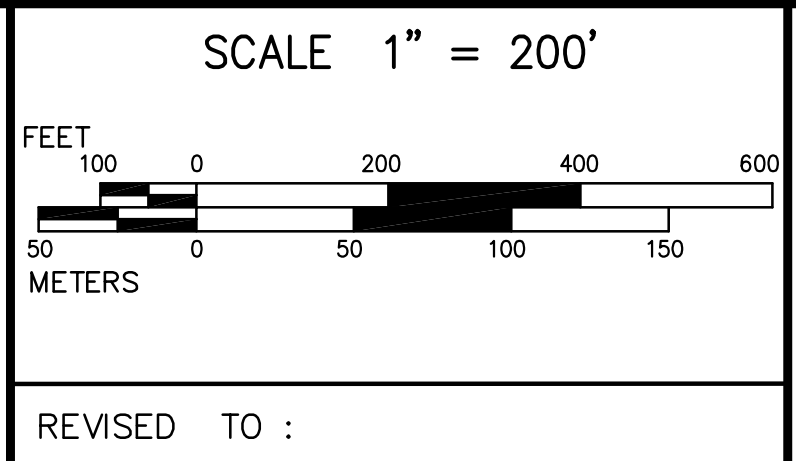
SUBDIVISION LOT NO.

HOUSE/STREET NUMBER

RIGHT OF WAY/ACCESS

COMMON OWNERSHIP

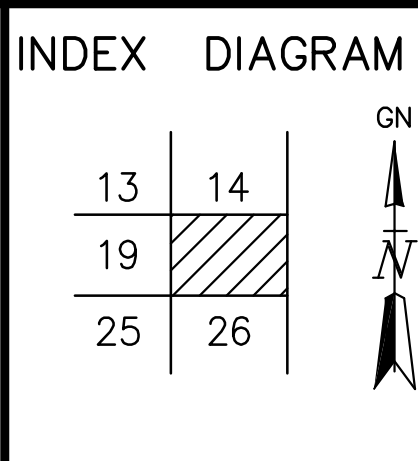
WETLANDS



PROPERTY MAPS

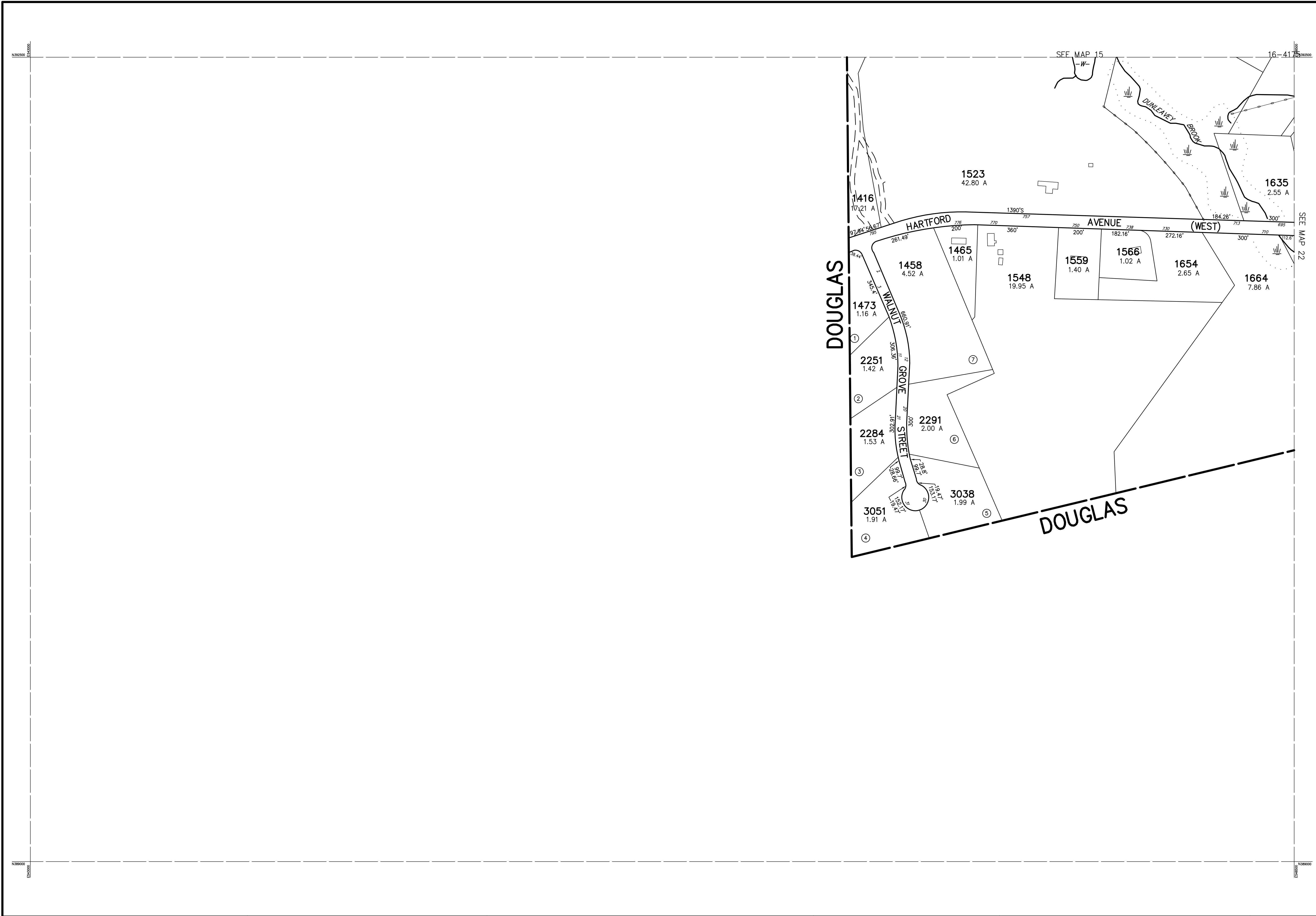
UXBRIDGE

MASSACHUSETTS



MAP NO.

20



THIS MAP IS FOR ASSESSMENT PURPOSES. IT IS NOT VALID FOR LEGAL DESCRIPTION OR CONVEYANCE.

THE HORIZONTAL DATUM IS THE MASSACHUSETTS STATE PLANE COORDINATE SYSTEM, NAD 83.

ORIGINAL PROPERTY MAPS WERE PREPARED BY STONE & WEBSTER ENGINEERING CORP., BOSTON, MASSACHUSETTS, FROM AERIAL PHOTOGRAPHY DATED DECEMBER, 1986 AND PLANIMETRIC MAPPING PREPARED BY GEOD CORP., RIDGE, NEW JERSEY.

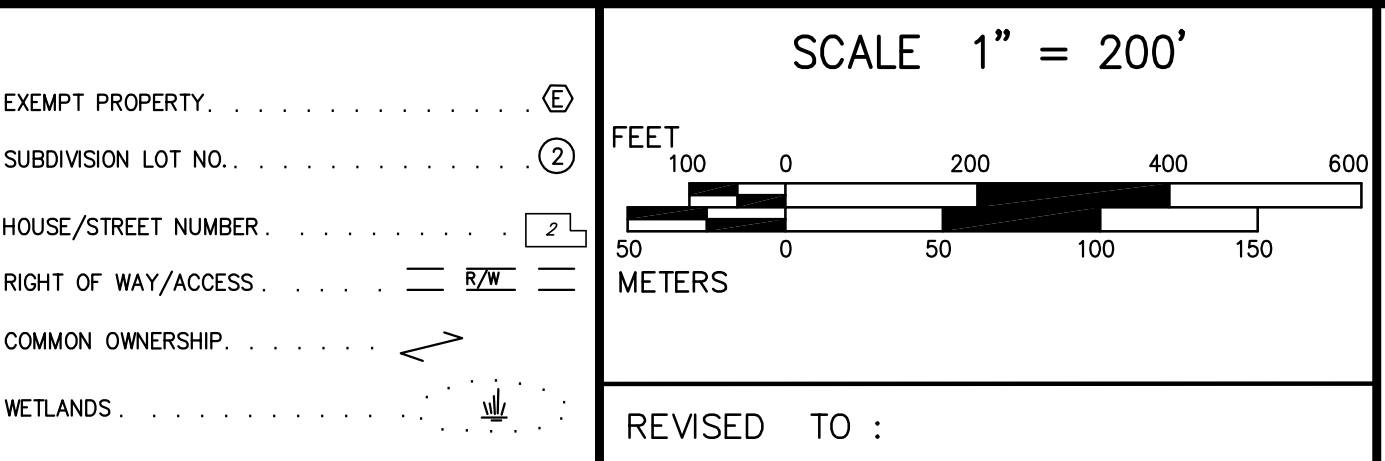
MAPS ARE REVISED AND REPRINTED BY CARTOGRAPHIC ASSOCIATES, INC.

DIGITIZED IN 2005 BY
CARTOGRAPHIC ASSOC. INC.
 PROFESSIONAL GIS CONSULTANTS
 MUNICIPAL MAPPING - GIS - PUBLIC WORKS INFORMATION MANAGEMENT
 11 PLEASANT STREET, LITTLETON, NEW HAMPSHIRE 03561
 (603)444-6768 - 1(800)322-4540 - FAX (603)444-1366 - WWW.CAI-INFO.COM

LEGEND

PARCEL NUMBER 2222
 PARCEL AREA - ACRES A
 PARCEL AREA - SQUARE FEET F
 RECORD DIMENSION 100'
 SCALED DIMENSION 100'S
 MATCH LINE

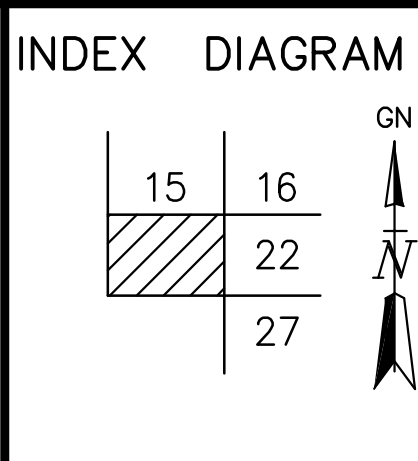
EXEMPT PROPERTY (E)
 SUBDIVISION LOT NO. (L)
 HOUSE/STREET NUMBER [Z]
 RIGHT OF WAY/ACCESS [W]
 COMMON OWNERSHIP [A]
 WETLANDS [W]



PROPERTY MAPS

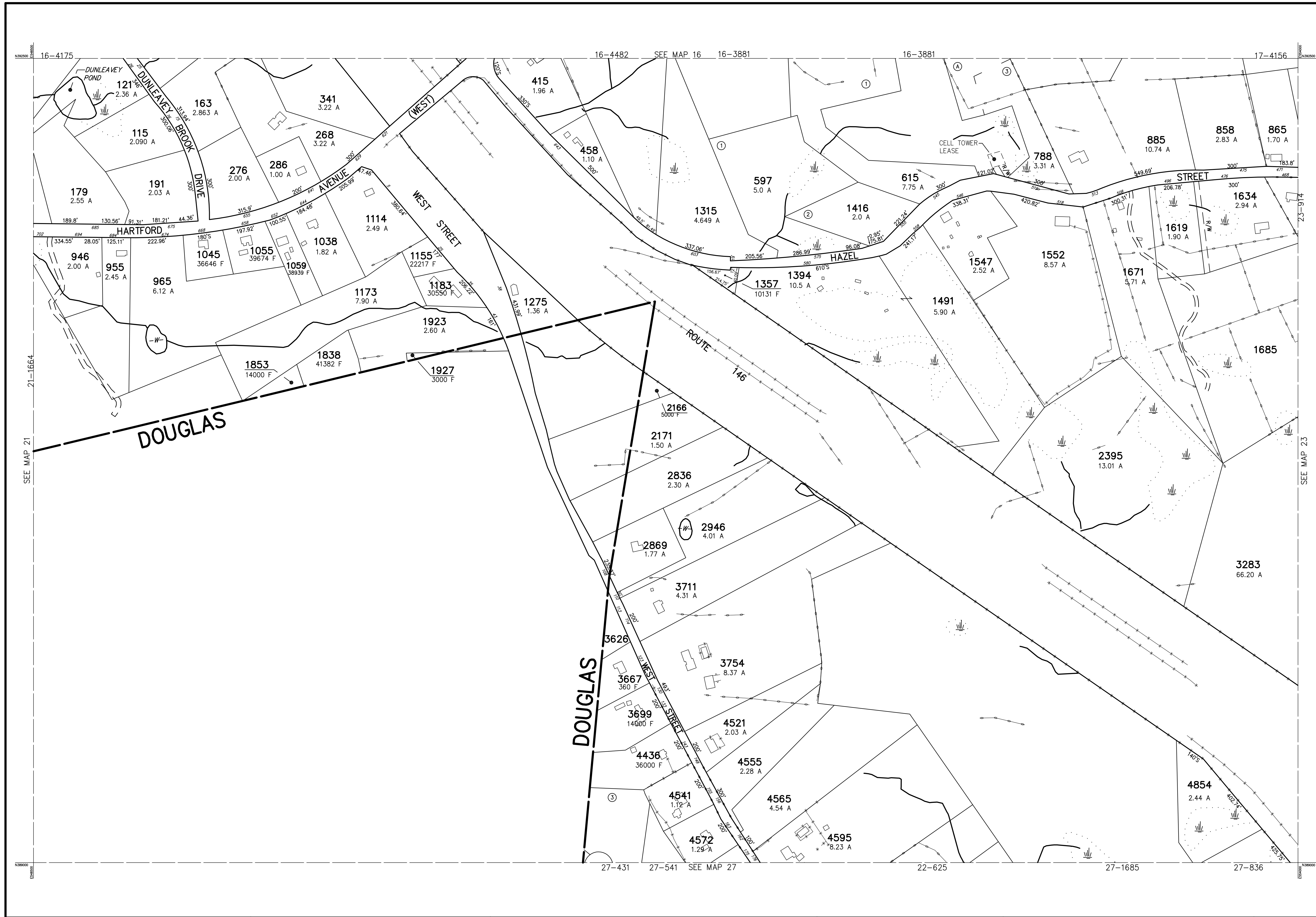
UXBRIDGE

MASSACHUSETTS



MAP NO.

21



THIS MAP IS FOR ASSESSMENT PURPOSES. IT IS NOT VALID FOR LEGAL DESCRIPTION OR CONVEYANCE.

THE HORIZONTAL DATUM IS THE MASSACHUSETTS STATE PLANE COORDINATE SYSTEM, NAD 83.

ORIGINAL PROPERTY MAPS WERE PREPARED BY STONE & WEBSTER ENGINEERING CORP., BOSTON, MASSACHUSETTS, FROM AERIAL PHOTOGRAPHY DATED DECEMBER, 1986 AND PLANIMETRIC MAPPING PREPARED BY GEOD CORP., RIDGE, NEW JERSEY.

MAPS ARE REVISED AND REPRINTED BY CARTOGRAPHIC ASSOCIATES, INC.

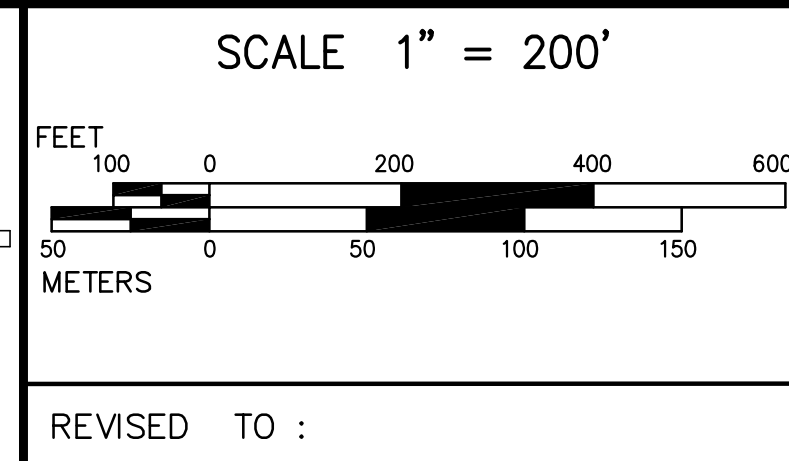
DIGITIZED IN 2005 BY
CARTOGRAPHIC ASSOC. INC.
 PROFESSIONAL GIS CONSULTANTS

MUNICIPAL MAPPING - GIS - PUBLIC WORKS INFORMATION MANAGEMENT

11 PLEASANT STREET, LITTLETON, NEW HAMPSHIRE 03561
 (603)444-6768 - 1(800)322-4540 - FAX (603)444-1366 - WWW.CAI-INFO.COM

LEGEND

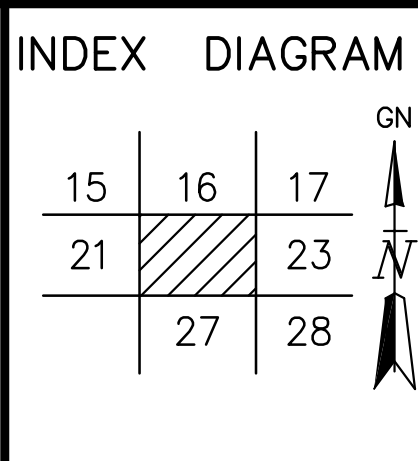
PARCEL NUMBER	2222	EXEMPT PROPERTY	Ⓢ
PARCEL AREA - ACRES	A	SUBDIVISION LOT NO.	②
PARCEL AREA - SQUARE FEET	F	HOUSE/STREET NUMBER	2/
RECORD DIMENSION	'100'	RIGHT OF WAY/ACCESS	— RW —
SCALED DIMENSION	'100'S	COMMON OWNERSHIP	↔
MATCH LINE	— W —	WETLANDS	Ⓢ
WATER	— W —		



PROPERTY MAPS

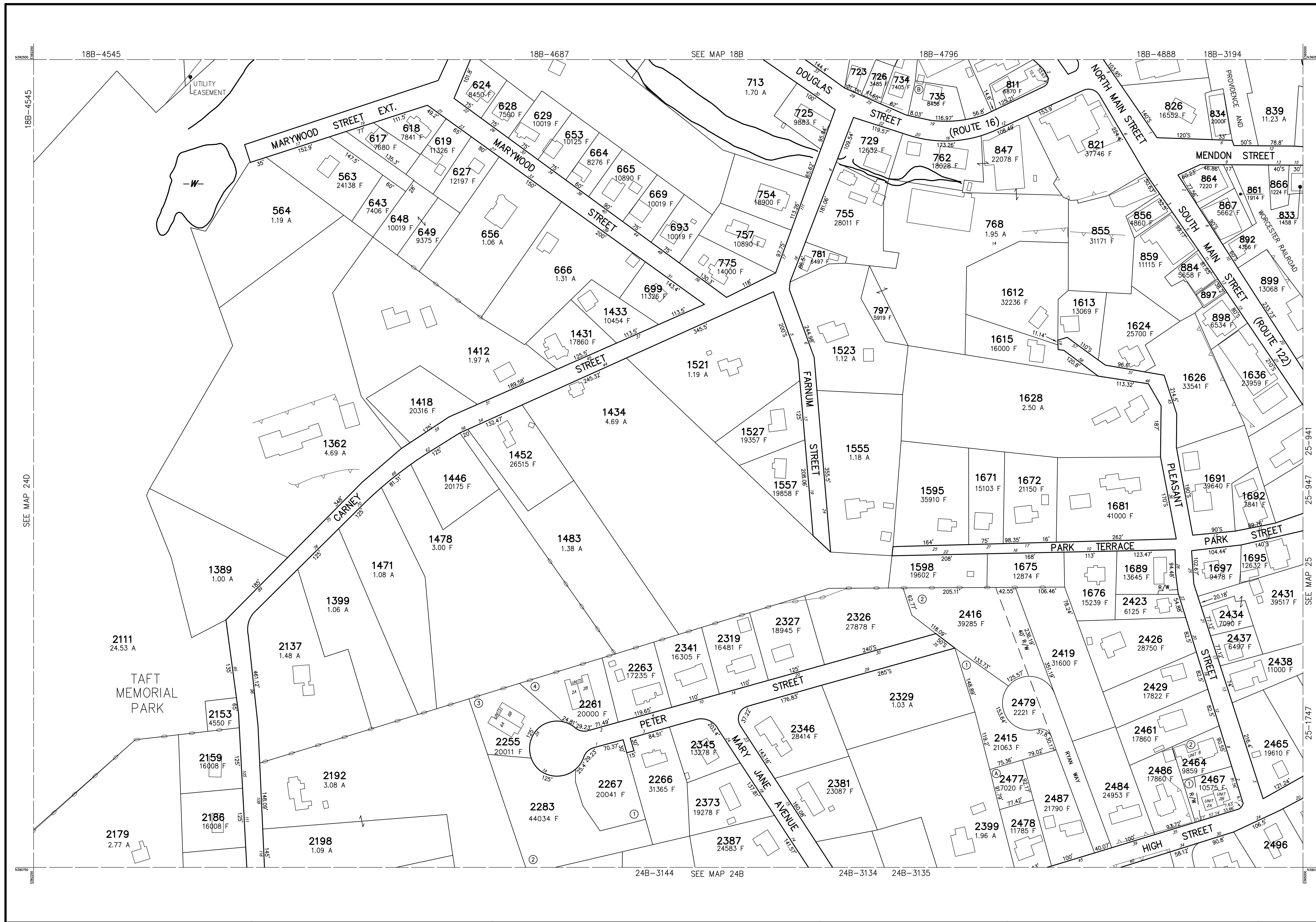
UXBRIDGE

MASSACHUSETTS



MAP NO.

22



PARCEL	AREA
723	3485 F
897	2343 F

THIS MAP IS FOR ASSESSMENT PURPOSES. IT IS NOT VALID FOR LEGAL DESCRIPTION OR CONVEYANCE.

THE HORIZONTAL DATUM IS THE MASSACHUSETTS STATE PLANE COORDINATE SYSTEM, NAD 83.

ORIGINAL PROPERTY MAPS WERE PREPARED BY STONE & WEBSTER ENGINEERING CORP., BOSTON, MASSACHUSETTS, FROM AERIAL PHOTOGRAPHY DATED DECEMBER, 1986 AND PLANIMETRIC MAPPING PREPARED BY GEOD CORP., RIDGE, NEW JERSEY.

MAPS ARE REVISED AND REPRINTED BY CARTOGRAPHIC ASSOCIATES, INC.

DIGITIZED IN 2005 BY
CARTOGRAPHIC ASSOC. INC.
 PROFESSIONAL GIS CONSULTANTS

MUNICIPAL MAPPING - GIS - PUBLIC WORKS INFORMATION MANAGEMENT

11 PLEASANT STREET, LITTLETON, NEW HAMPSHIRE 03561
 (603)444-6768 - 1(800)322-4540 - FAX (603)444-1366 - WWW.CAI-INFO.COM

LEGEND

PARCEL NUMBER 2222

PARCEL AREA - ACRES A

PARCEL AREA - SQUARE FEET F

RECORD DIMENSION 100'

SCALED DIMENSION 100'S

MATCH LINE

WATER -W-

EXEMPT PROPERTY (E)

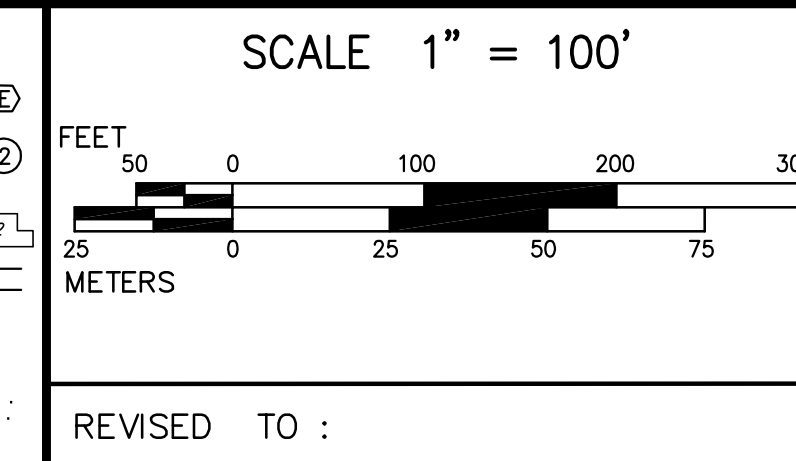
SUBDIVISION LOT NO. (L)

HOUSE/STREET NUMBER (Z)

RIGHT OF WAY/ACCESS (RW)

COMMON OWNERSHIP (C)

WETLANDS (W)



PROPERTY MAPS

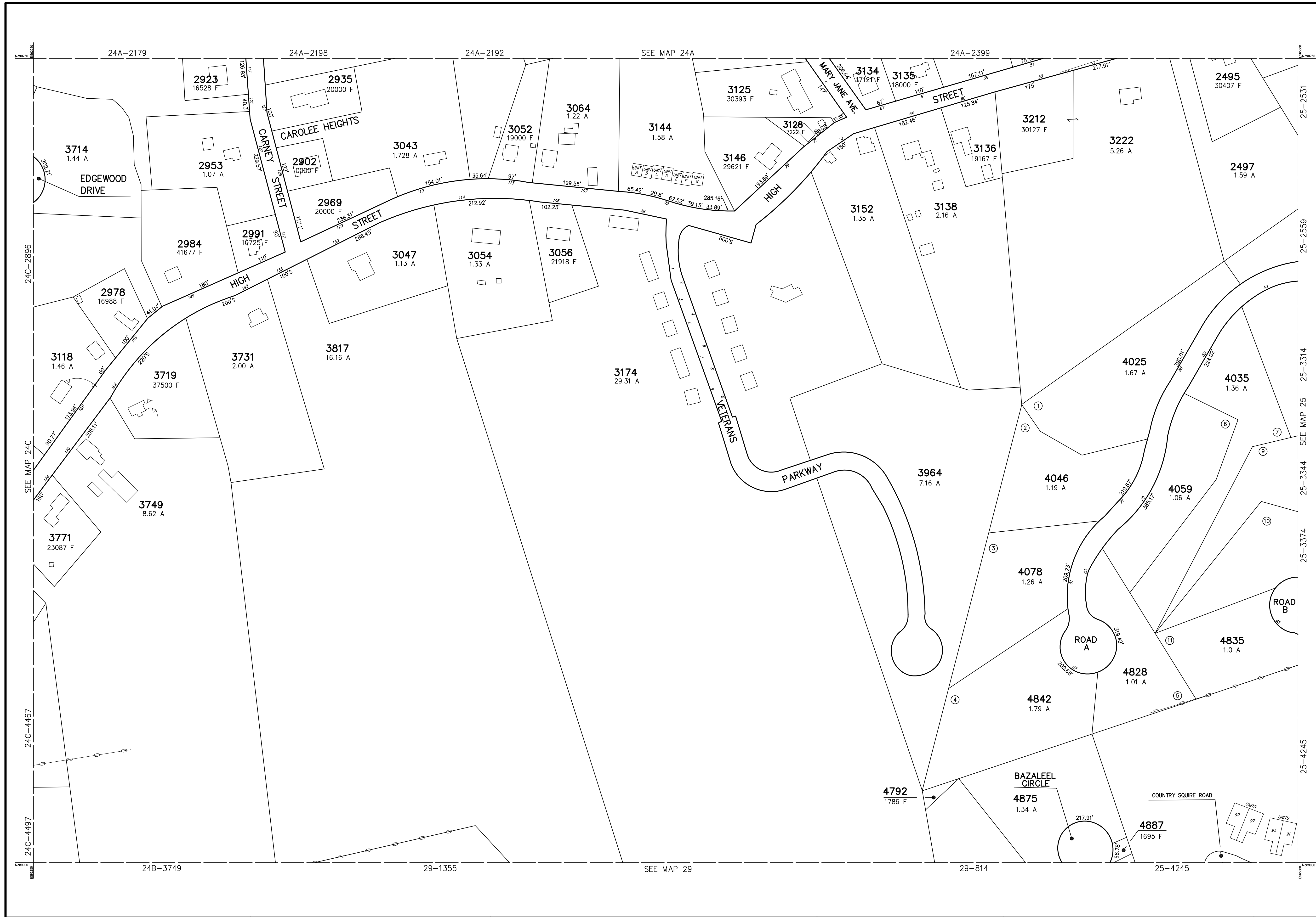
UXBRIDGE

MASSACHUSETTS

INDEX DIAGRAM

18C	18B	19
24D		25
24C	24B	

MAP NO. **24A**



THIS MAP IS FOR ASSESSMENT PURPOSES. IT IS NOT VALID FOR LEGAL DESCRIPTION OR CONVEYANCE.

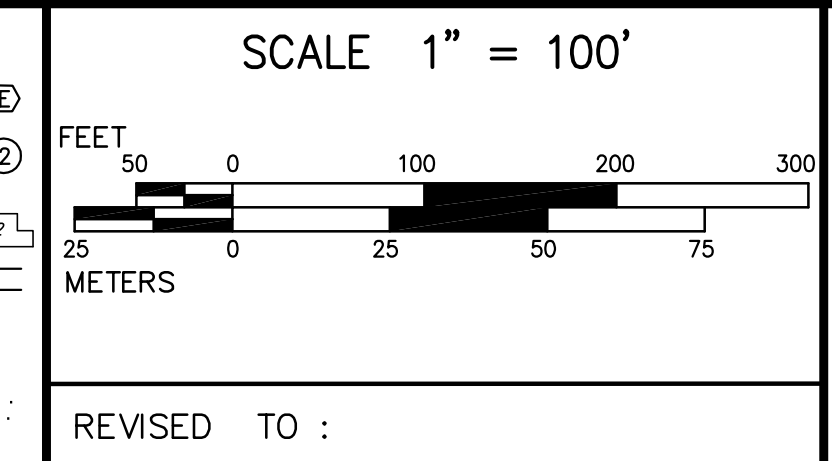
THE HORIZONTAL DATUM IS THE MASSACHUSETTS STATE PLANE COORDINATE SYSTEM, NAD 83.

ORIGINAL PROPERTY MAPS WERE PREPARED BY STONE & WEBSTER ENGINEERING CORP., BOSTON, MASSACHUSETTS, FROM AERIAL PHOTOGRAPHY DATED DECEMBER, 1986 AND PLANIMETRIC MAPPING PREPARED BY GEOD CORP., RIDGE, NEW JERSEY.

MAPS ARE REVISED AND REPRINTED BY CARTOGRAPHIC ASSOCIATES, INC.

DIGITIZED IN 2005 BY
CARTOGRAPHIC ASSOC. INC.
 PROFESSIONAL GIS CONSULTANTS
 MUNICIPAL MAPPING - GIS - PUBLIC WORKS INFORMATION MANAGEMENT
 11 PLEASANT STREET, LITTLETON, NEW HAMPSHIRE 03561
 (603)444-6768 - 1(800)322-4540 - FAX (603)444-1366 - WWW.CAI-INFO.COM

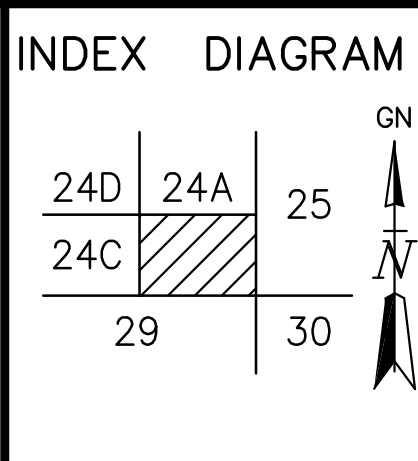
LEGEND	
PARCEL NUMBER	2222
PARCEL AREA - ACRES	A
PARCEL AREA - SQUARE FEET	F
RECORD DIMENSION	100'
SCALED DIMENSION	100'S
MATCH LINE	-W-
WATER	
EXEMPT PROPERTY	
SUBDIVISION LOT NO.	
HOUSE/STREET NUMBER	
RIGHT OF WAY/ACCESS	
COMMON OWNERSHIP	
WETLANDS	



PROPERTY MAPS

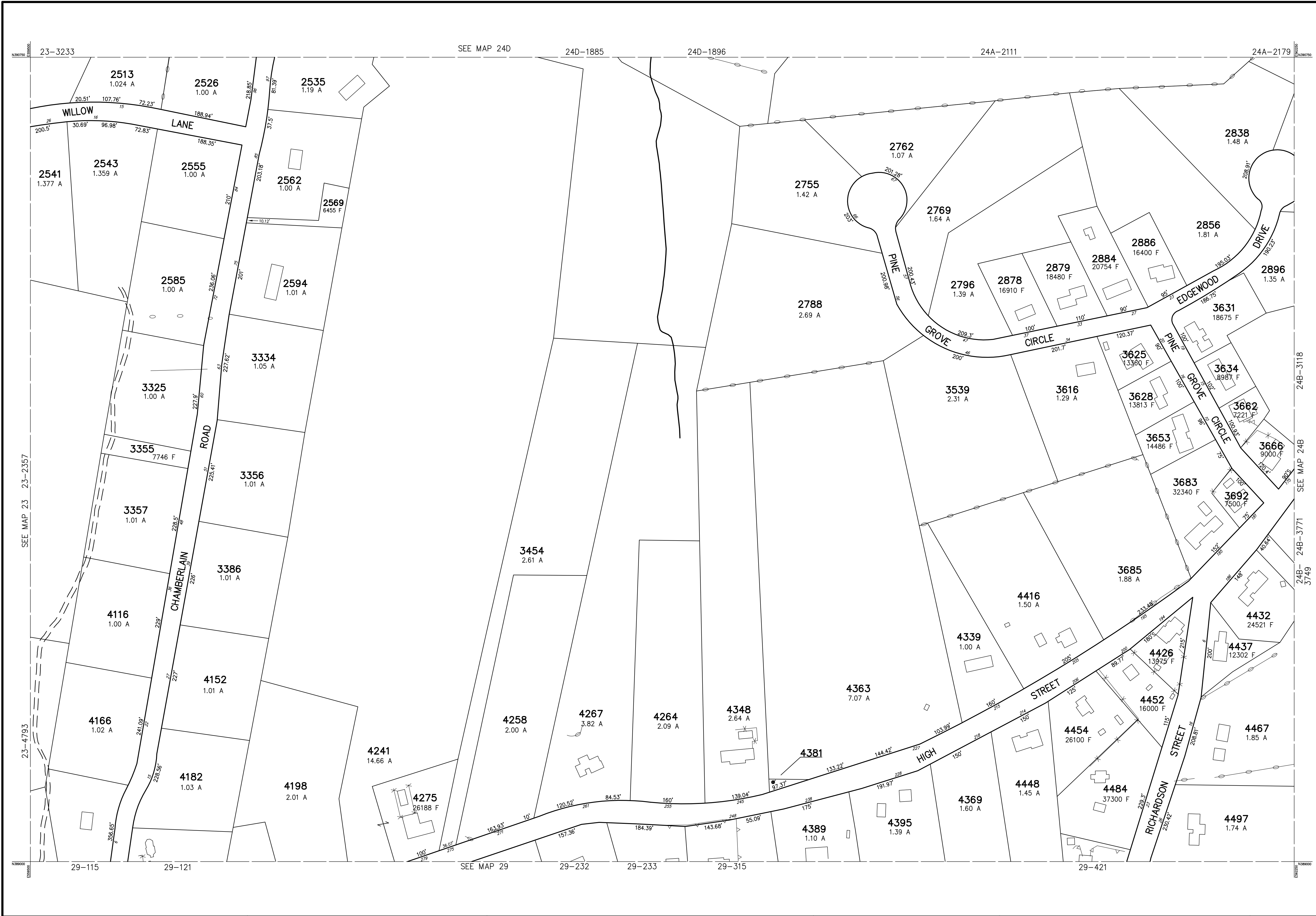
UXBRIDGE

MASSACHUSETTS



MAP NO.

24B



THIS MAP IS FOR ASSESSMENT PURPOSES. IT IS NOT VALID FOR LEGAL DESCRIPTION OR CONVEYANCE.

THE HORIZONTAL DATUM IS THE MASSACHUSETTS STATE PLANE COORDINATE SYSTEM, NAD 83.

ORIGINAL PROPERTY MAPS WERE PREPARED BY STONE & WEBSTER ENGINEERING CORP., BOSTON, MASSACHUSETTS, FROM AERIAL PHOTOGRAPHY DATED DECEMBER, 1986 AND PLANIMETRIC MAPPING PREPARED BY GEOD CORP., RIDGE, NEW JERSEY.

MAPS ARE REVISED AND REPRINTED BY CARTOGRAPHIC ASSOCIATES, INC.

DIGITIZED IN 2005 BY
CARTOGRAPHIC ASSOC. INC.
 PROFESSIONAL GIS CONSULTANTS

MUNICIPAL MAPPING - GIS - PUBLIC WORKS INFORMATION MANAGEMENT

11 PLEASANT STREET, LITTLETON, NEW HAMPSHIRE 03561
 (603)444-6768 - 1(800)322-4540 - FAX (603)444-1366 - WWW.CAI-INFO.COM

LEGEND

PARCEL NUMBER 2222

PARCEL AREA - ACRES A

PARCEL AREA - SQUARE FEET F

RECORD DIMENSION 100'

SCALED DIMENSION 100'S

MATCH LINE

WATER

EXEMPT PROPERTY

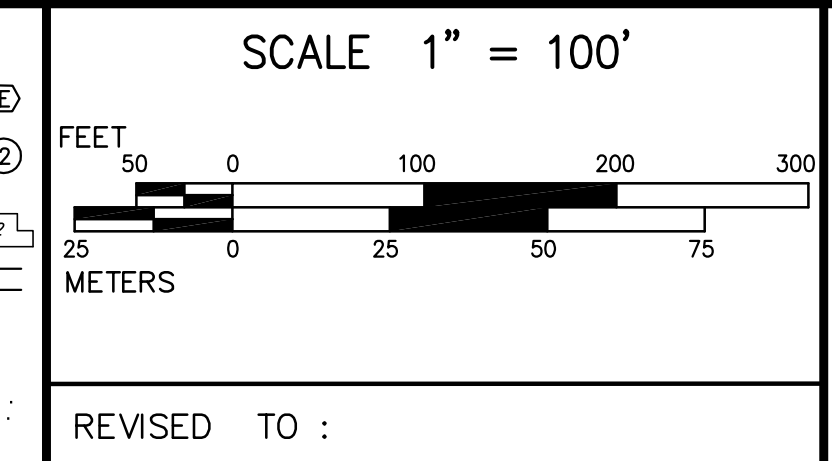
SUBDIVISION LOT NO.

HOUSE/STREET NUMBER

RIGHT OF WAY/ACCESS

COMMON OWNERSHIP

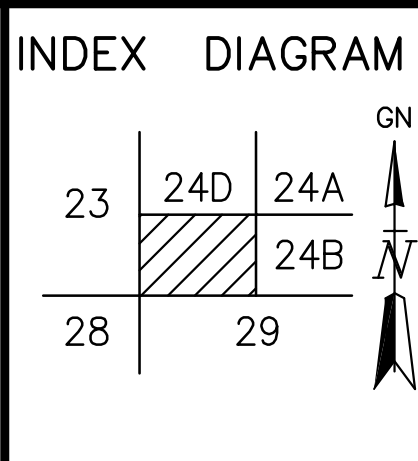
WETLANDS



PROPERTY MAPS

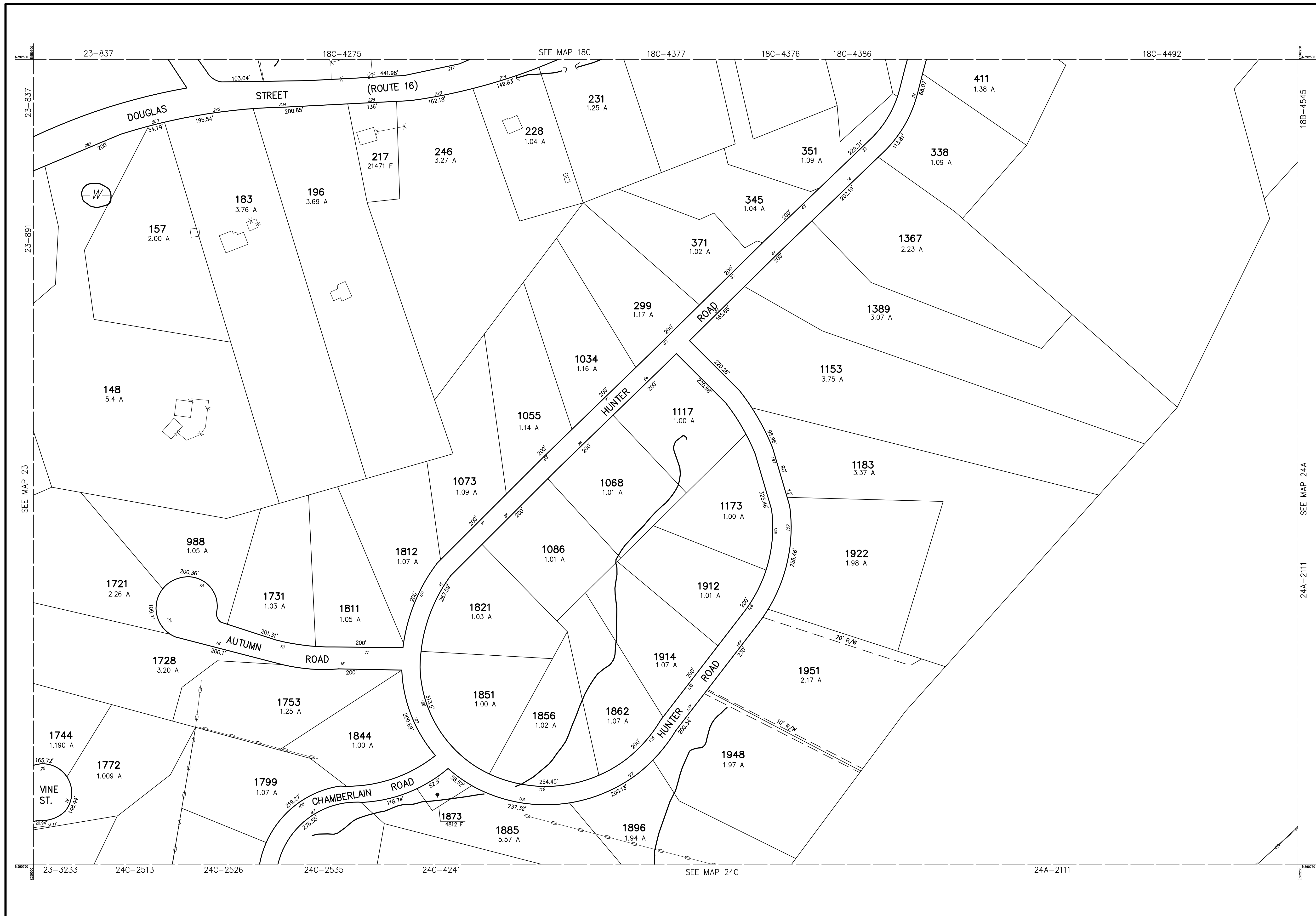
UXBRIDGE

MASSACHUSETTS



MAP NO.

24C



THIS MAP IS FOR ASSESSMENT PURPOSES. IT IS NOT VALID FOR LEGAL DESCRIPTION OR CONVEYANCE.

THE HORIZONTAL DATUM IS THE MASSACHUSETTS STATE PLANE COORDINATE SYSTEM, NAD 83.

ORIGINAL PROPERTY MAPS WERE PREPARED BY STONE & WEBSTER ENGINEERING CORP., BOSTON, MASSACHUSETTS, FROM AERIAL PHOTOGRAPHY DATED DECEMBER, 1986 AND PLANIMETRIC MAPPING PREPARED BY GEOD CORP., RIDGE, NEW JERSEY.

MAPS ARE REVISED AND REPRINTED BY CARTOGRAPHIC ASSOCIATES, INC.

DIGITIZED IN 2005 BY
CARTOGRAPHIC ASSOC. INC.
 PROFESSIONAL GIS CONSULTANTS

MUNICIPAL MAPPING - GIS - PUBLIC WORKS INFORMATION MANAGEMENT

11 PLEASANT STREET, LITTLETON, NEW HAMPSHIRE 03561
 (603)444-6768 - 1(800)322-4540 - FAX (603)444-1366 - WWW.CAI-INFO.COM

LEGEND

PARCEL NUMBER 2222

PARCEL AREA - ACRES A

PARCEL AREA - SQUARE FEET F

RECORD DIMENSION 100'

SCALED DIMENSION 100'S

MATCH LINE

WATER

EXEMPT PROPERTY

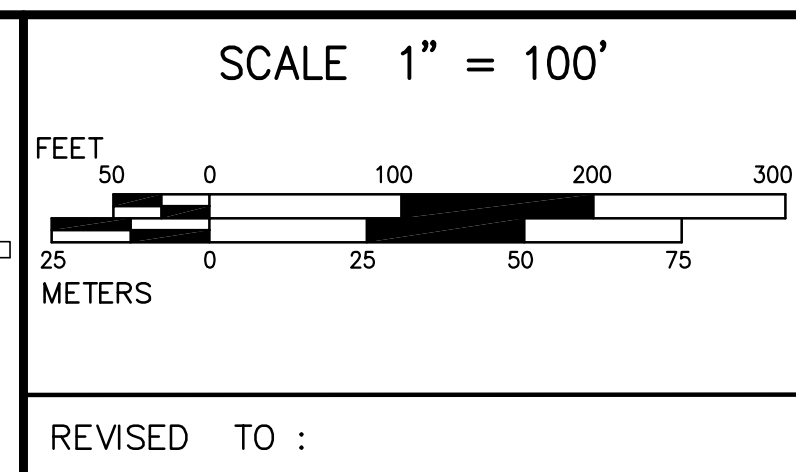
SUBDIVISION LOT NO.

HOUSE/STREET NUMBER

RIGHT OF WAY/ACCESS

COMMON OWNERSHIP

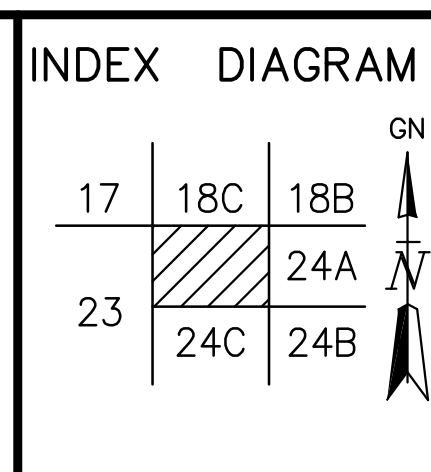
WETLANDS



PROPERTY MAPS

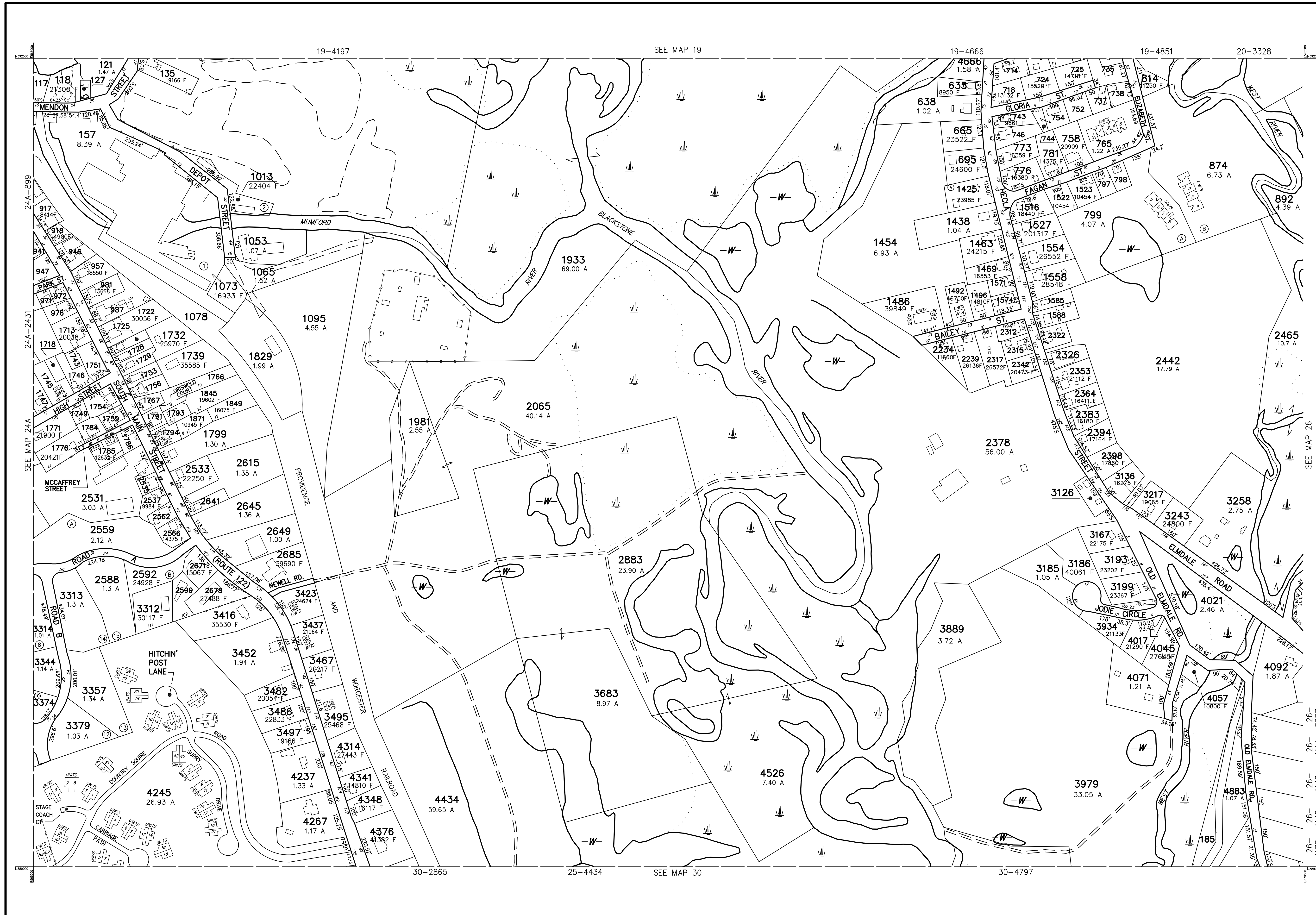
UXBRIDGE

MASSACHUSETTS



MAP NO.

24D



PARCEL	AREA
117	5760 F
127	2884 F
714	14782 F
735	14152 F
737	9203 F
738	9077 F
744	3827 F
797	7000 F
798	7000 F
918	7405 F
946	20038 F
987	20909 F
1571	8308 F
1574	9904 F
1585	12197 F
1588	15450 F
1718	5227 F
1725	7405 F
1728	7405 F
1729	7841 F
1743	3961 F
1745	16117 F
1746	11474 F
1749	6757 F
1751	13886 F
1753	9723 F
1754	14730 F
1756	8443 F
1759	10184 F
1766	21344 F
1767	8276 F
1784	9013 F
1785	6664 F
1786	8118 F
1787	6060 F
1791	6534 F
1793	8276 F
1794	10019 F
2312	13504 F
2315	10634 F
2322	10398 F
2326	12592 F
2535	7206 F
2562	8880 F
2599	15111 F
2641	9583 F

THIS MAP IS FOR ASSESSMENT PURPOSES. IT IS NOT VALID FOR LEGAL DESCRIPTION OR CONVEYANCE.

THE HORIZONTAL DATUM IS THE MASSACHUSETTS STATE PLANE COORDINATE SYSTEM, NAD 83.

ORIGINAL PROPERTY MAPS WERE PREPARED BY STONE & WEBSTER ENGINEERING CORP., BOSTON, MASSACHUSETTS, FROM AERIAL PHOTOGRAPHY DATED DECEMBER, 1986 AND PLANIMETRIC MAPPING PREPARED BY GEOD CORP., RIDGE, NEW JERSEY.

MAPS ARE REVISED AND REPRINTED BY CARTOGRAPHIC ASSOCIATES, INC.

DIGITIZED IN 2005 BY
CARTOGRAPHIC ASSOC. INC.
 PROFESSIONAL GIS CONSULTANTS

MUNICIPAL MAPPING - GIS - PUBLIC WORKS INFORMATION MANAGEMENT

11 PLEASANT STREET, LITTLETON, NEW HAMPSHIRE 03561
 (603)444-6768 - 1(800)322-4540 - FAX (603)444-1366 - WWW.CAI-INFO.COM

LEGEND

PARCEL NUMBER 2222

PARCEL AREA - ACRES A

PARCEL AREA - SQUARE FEET F

RECORD DIMENSION 100'

SCALED DIMENSION 100'S

MATCH LINE

WATER -W-

EXEMPT PROPERTY (E)

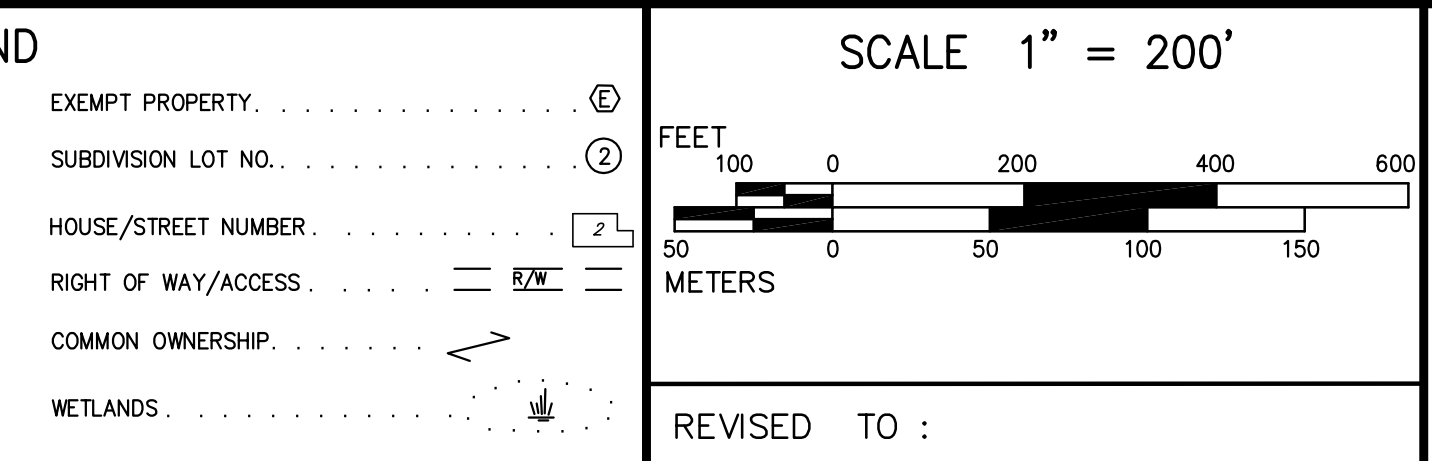
SUBDIVISION LOT NO. (L)

HOUSE/STREET NUMBER (Z)

RIGHT OF WAY/ACCESS (RW)

COMMON OWNERSHIP (C)

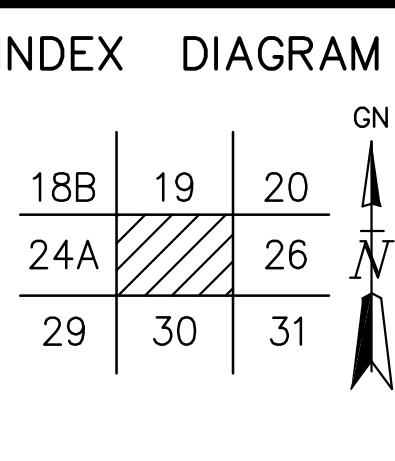
WETLANDS (W)



PROPERTY MAPS

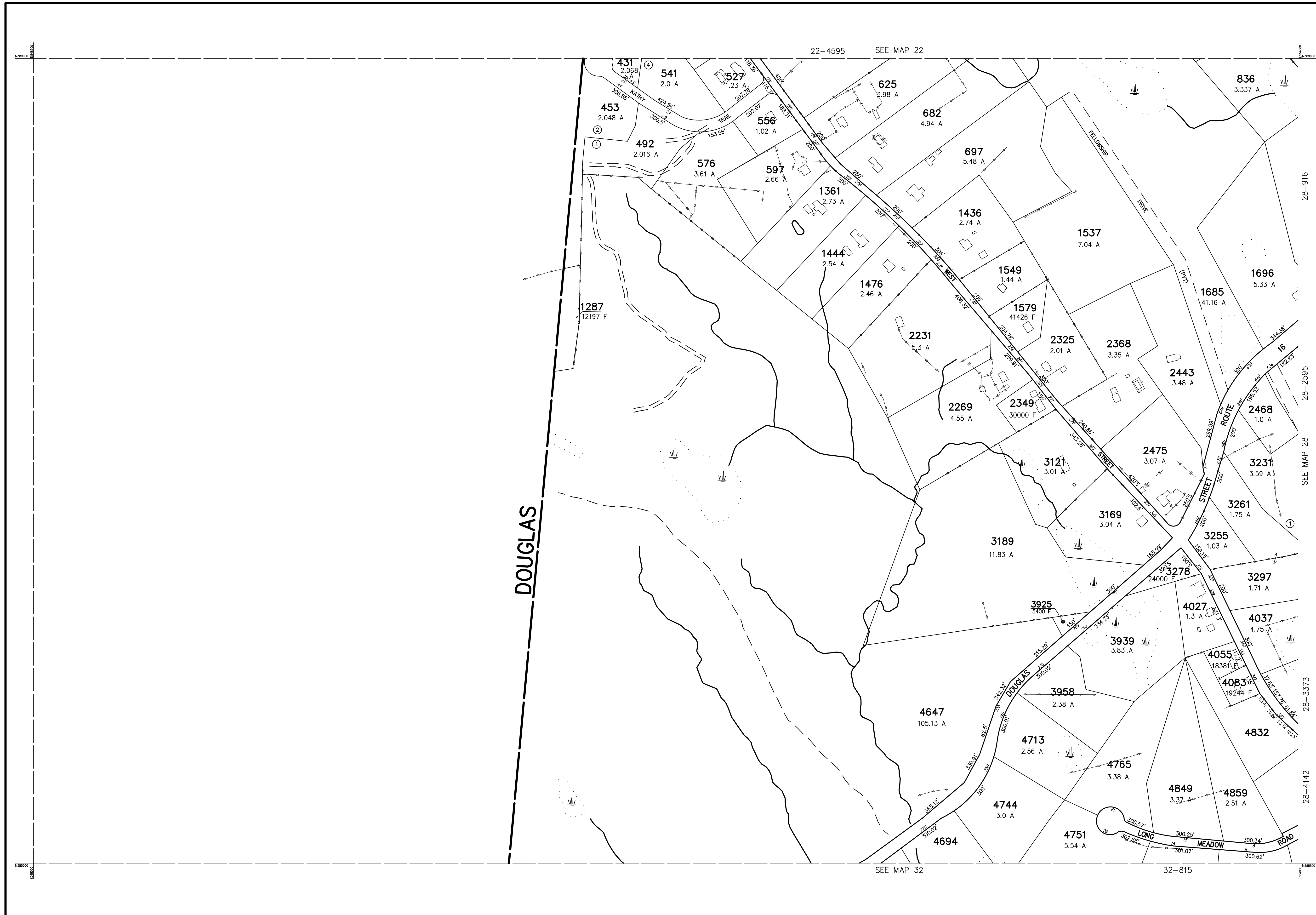
UXBRIDGE

MASSACHUSETTS



MAP NO.

25



THIS MAP IS FOR ASSESSMENT PURPOSES. IT IS NOT VALID FOR LEGAL DESCRIPTION OR CONVEYANCE.

THE HORIZONTAL DATUM IS THE MASSACHUSETTS STATE PLANE COORDINATE SYSTEM, NAD 83.

ORIGINAL PROPERTY MAPS WERE PREPARED BY STONE & WEBSTER ENGINEERING CORP., BOSTON, MASSACHUSETTS, FROM AERIAL PHOTOGRAPHY DATED DECEMBER, 1986 AND PLANIMETRIC MAPPING PREPARED BY GEOD CORP., RIDGE, NEW JERSEY.

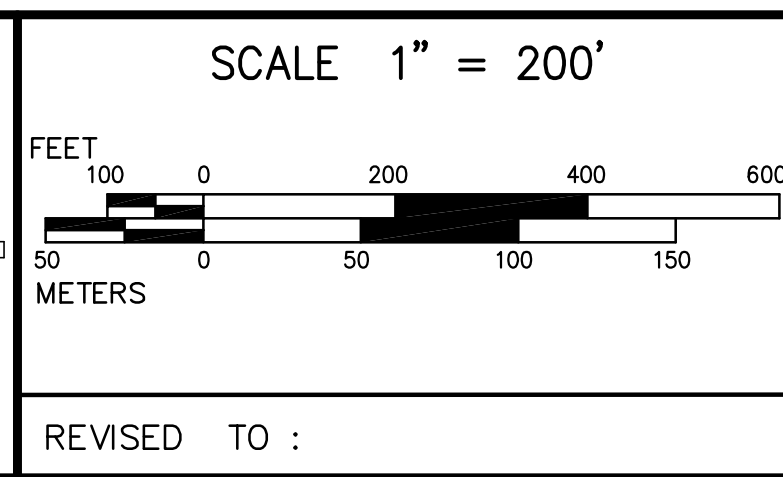
MAPS ARE REVISED AND REPRINTED BY CARTOGRAPHIC ASSOCIATES, INC.

DIGITIZED IN 2005 BY
CARTOGRAPHIC ASSOC. INC.
 PROFESSIONAL GIS CONSULTANTS

MUNICIPAL MAPPING - GIS - PUBLIC WORKS INFORMATION MANAGEMENT

11 PLEASANT STREET, LITTLETON, NEW HAMPSHIRE 03561
 (603)444-6768 - 1(800)322-4540 - FAX (603)444-1366 - WWW.CAI-INFO.COM

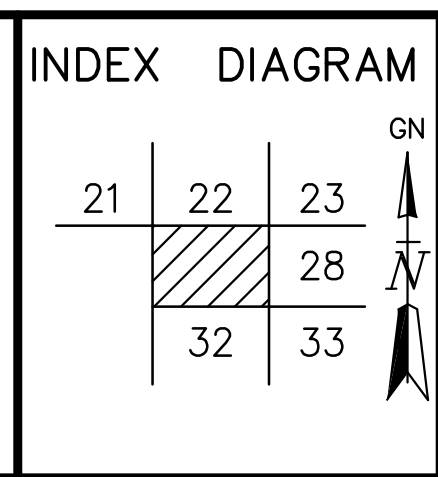
LEGEND	
PARCEL NUMBER	2222
PARCEL AREA - ACRES	A
PARCEL AREA - SQUARE FEET	F
RECORD DIMENSION	100'
SCALED DIMENSION	100'S
MATCH LINE	
WATER	
EXEMPT PROPERTY	
SUBDIVISION LOT NO.	
HOUSE/STREET NUMBER	
RIGHT OF WAY/ACCESS	
COMMON OWNERSHIP	
WETLANDS	



PROPERTY MAPS

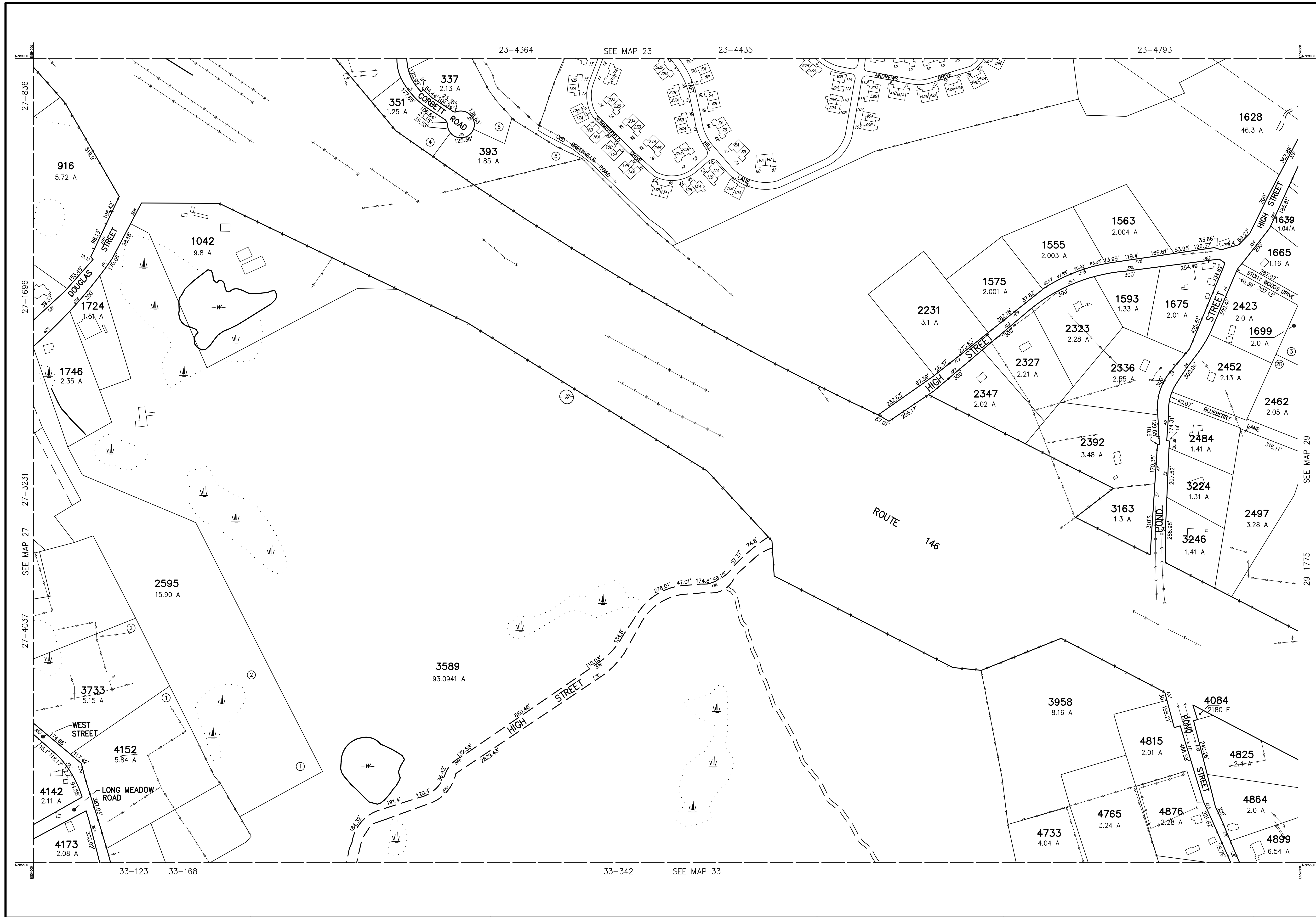
UXBRIDGE

MASSACHUSETTS



MAP NO.

27



THIS MAP IS FOR ASSESSMENT PURPOSES. IT IS NOT VALID FOR LEGAL DESCRIPTION OR CONVEYANCE.

THE HORIZONTAL DATUM IS THE MASSACHUSETTS STATE PLANE COORDINATE SYSTEM, NAD 83.

ORIGINAL PROPERTY MAPS WERE PREPARED BY STONE & WEBSTER ENGINEERING CORP., BOSTON, MASSACHUSETTS, FROM AERIAL PHOTOGRAPHY DATED DECEMBER, 1986 AND PLANIMETRIC MAPPING PREPARED BY GEOD CORP., RIDGE, NEW JERSEY.

MAPS ARE REVISED AND REPRINTED BY CARTOGRAPHIC ASSOCIATES, INC.

DIGITIZED IN 2005 BY
CARTOGRAPHIC ASSOC. INC.
 PROFESSIONAL GIS CONSULTANTS

MUNICIPAL MAPPING - GIS - PUBLIC WORKS INFORMATION MANAGEMENT

11 PLEASANT STREET, LITTLETON, NEW HAMPSHIRE 03561
 (603)444-6768 - 1(800)322-4540 - FAX (603)444-1366 - WWW.CAI-INFO.COM

LEGEND

PARCEL NUMBER 2222

PARCEL AREA - ACRES A

PARCEL AREA - SQUARE FEET F

RECORD DIMENSION 100'

SCALED DIMENSION 100'S

MATCH LINE

WATER -W-

EXEMPT PROPERTY (E)

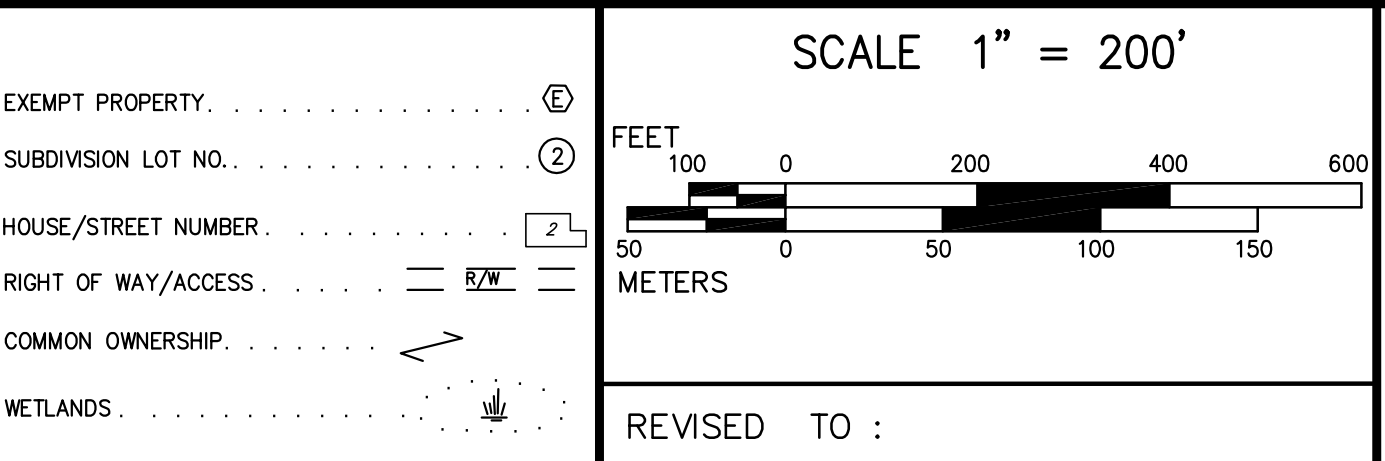
SUBDIVISION LOT NO. (2)

HOUSE/STREET NUMBER (Z)

RIGHT OF WAY/ACCESS (RW)

COMMON OWNERSHIP (C)

WETLANDS (W)



PROPERTY MAPS

UXBRIDGE

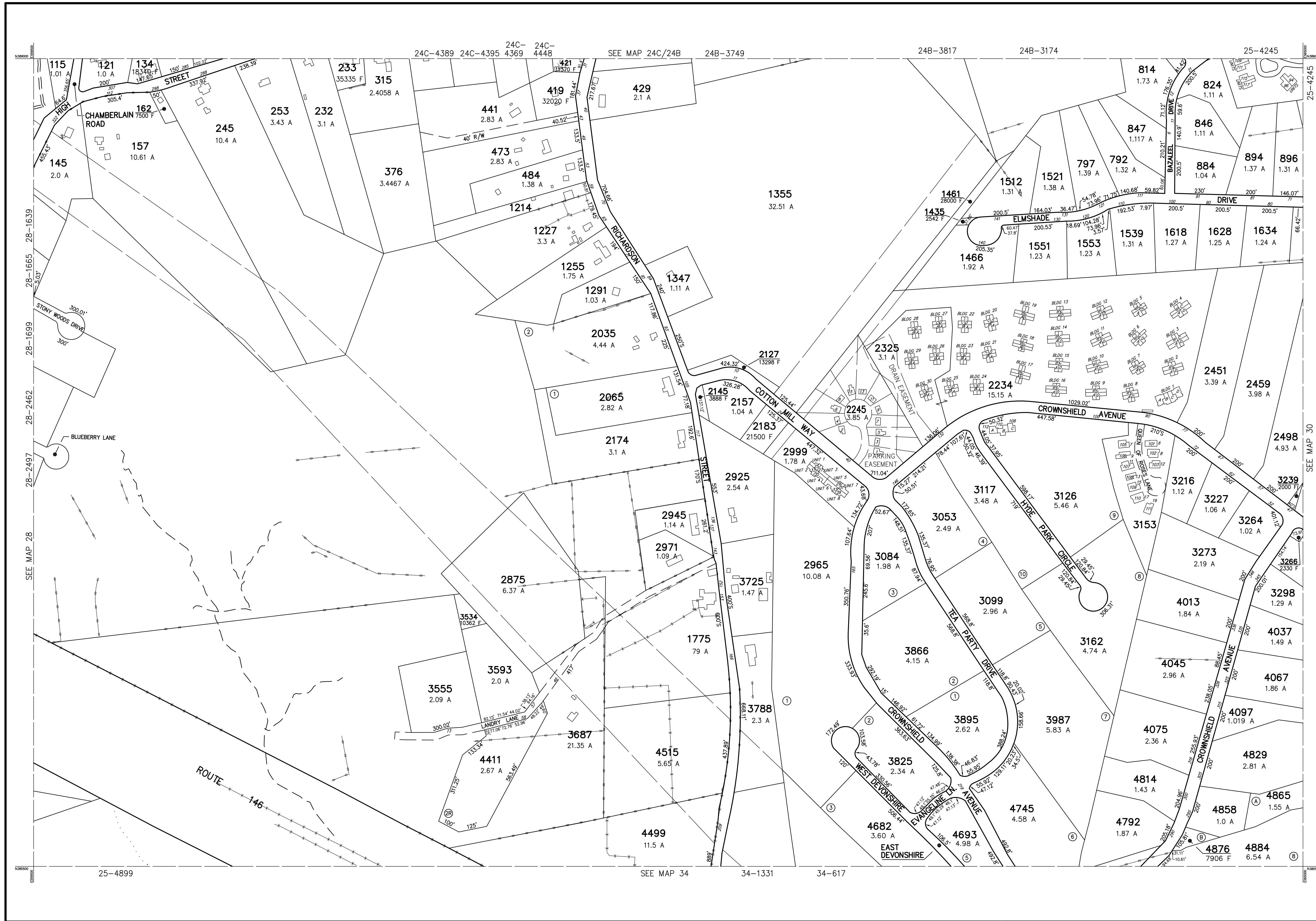
MASSACHUSETTS

INDEX DIAGRAM

22	23	24C
27		29
32	33	34

MAP NO.

28



THIS MAP IS FOR ASSESSMENT PURPOSES. IT IS NOT VALID FOR LEGAL DESCRIPTION OR CONVEYANCE.

THE HORIZONTAL DATUM IS THE MASSACHUSETTS STATE PLANE COORDINATE SYSTEM, NAD 83.

ORIGINAL PROPERTY MAPS WERE PREPARED BY STONE & WEBSTER ENGINEERING CORP., BOSTON, MASSACHUSETTS, FROM AERIAL PHOTOGRAPHY DATED DECEMBER, 1986 AND PLANIMETRIC MAPPING PREPARED BY GEOD CORP., RIDGE, NEW JERSEY.

MAPS ARE REVISED AND REPRINTED BY CARTOGRAPHIC ASSOCIATES, INC.

DIGITIZED IN 2005 BY
CARTOGRAPHIC ASSOC. INC.
 PROFESSIONAL GIS CONSULTANTS

MUNICIPAL MAPPING - GIS - PUBLIC WORKS INFORMATION MANAGEMENT

11 PLEASANT STREET, LITTLETON, NEW HAMPSHIRE 03561
 (603)444-6768 - 1(800)322-4540 - FAX (603)444-1366 - WWW.CAI-INFO.COM

LEGEND

PARCEL NUMBER 2222

PARCEL AREA - ACRES A

PARCEL AREA - SQUARE FEET F

RECORD DIMENSION 100'

SCALED DIMENSION 100'S

MATCH LINE

WATER

EXEMPT PROPERTY

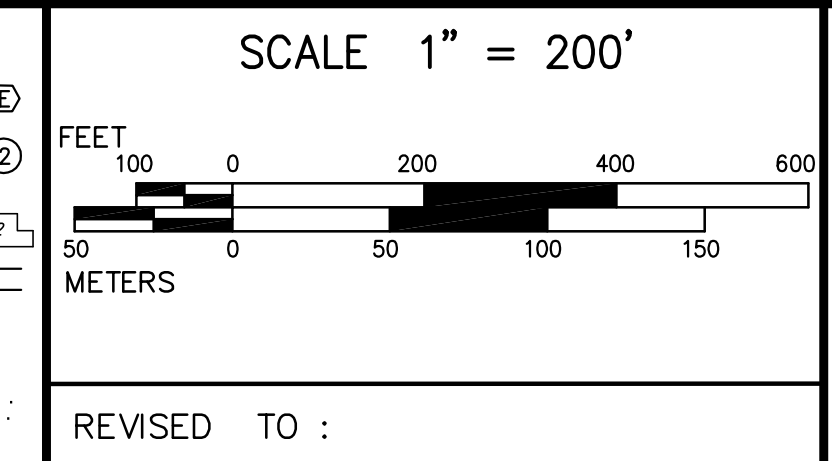
SUBDIVISION LOT NO.

HOUSE/STREET NUMBER

RIGHT OF WAY/ACCESS

COMMON OWNERSHIP

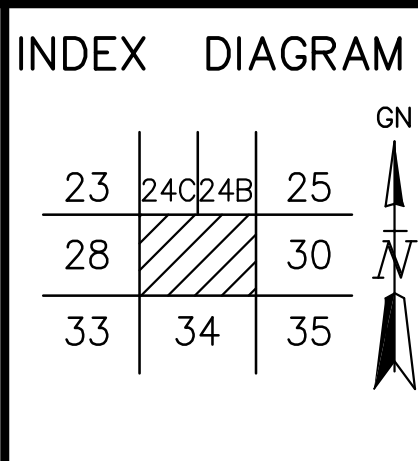
WETLANDS



PROPERTY MAPS

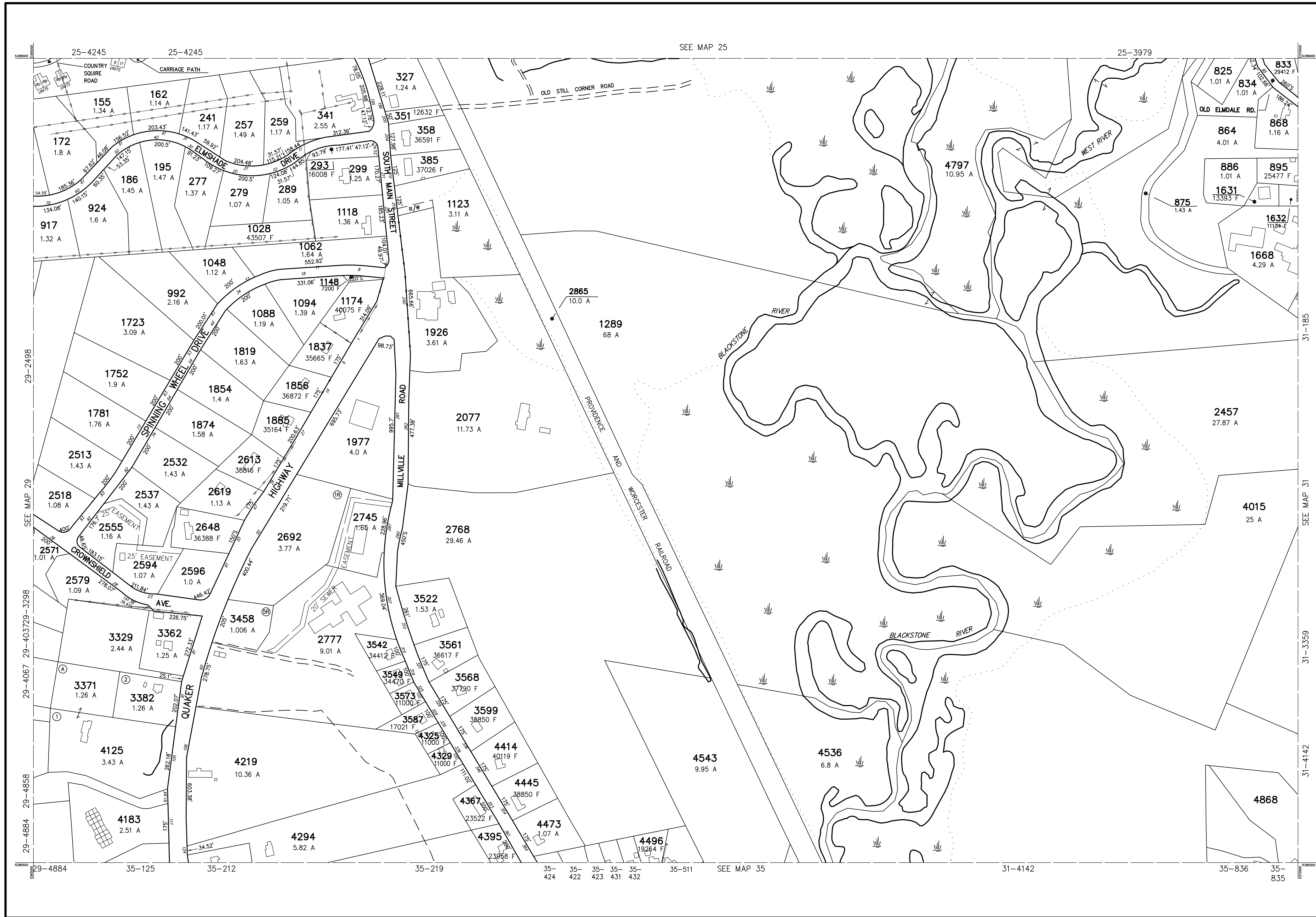
UXBRIDGE

MASSACHUSETTS



MAP NO.

29



THIS MAP IS FOR ASSESSMENT PURPOSES. IT IS NOT VALID FOR LEGAL DESCRIPTION OR CONVEYANCE.

THE HORIZONTAL DATUM IS THE MASSACHUSETTS STATE PLANE COORDINATE SYSTEM, NAD 83.

ORIGINAL PROPERTY MAPS WERE PREPARED BY STONE & WEBSTER ENGINEERING CORP., BOSTON, MASSACHUSETTS, FROM AERIAL PHOTOGRAPHY DATED DECEMBER, 1986 AND PLANIMETRIC MAPPING PREPARED BY GEOD CORP., RIDGE, NEW JERSEY.

MAPS ARE REVISED AND REPRINTED BY CARTOGRAPHIC ASSOCIATES, INC.

DIGITIZED IN 2005 BY
CARTOGRAPHIC ASSOC. INC.
 PROFESSIONAL GIS CONSULTANTS

MUNICIPAL MAPPING - GIS - PUBLIC WORKS INFORMATION MANAGEMENT

11 PLEASANT STREET, LITTLETON, NEW HAMPSHIRE 03561
 (603)444-6768 - (1800)322-4540 - FAX (603)444-1366 - WWW.CAI-INFO.COM

LEGEND

PARCEL NUMBER 2222

PARCEL AREA - ACRES A

PARCEL AREA - SQUARE FEET F

RECORD DIMENSION 100'

SCALED DIMENSION 100'S

MATCH LINE

WATER

EXEMPT PROPERTY

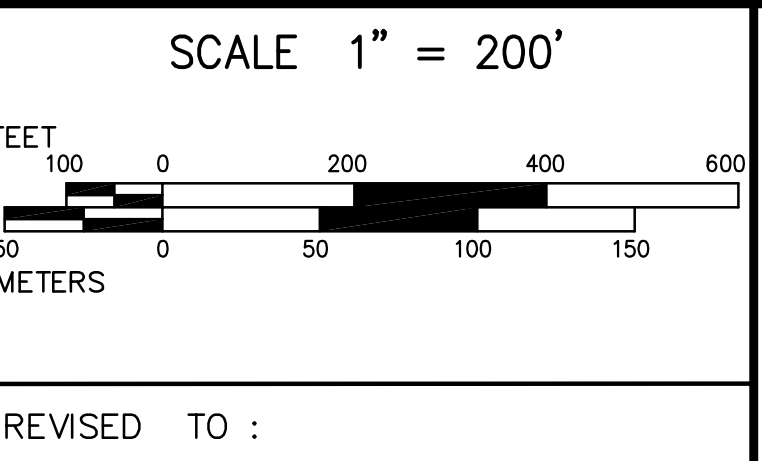
SUBDIVISION LOT NO.

HOUSE/STREET NUMBER

RIGHT OF WAY/ACCESS

COMMON OWNERSHIP

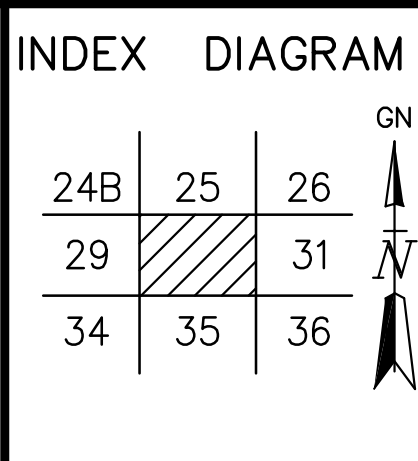
WETLANDS



PROPERTY MAPS

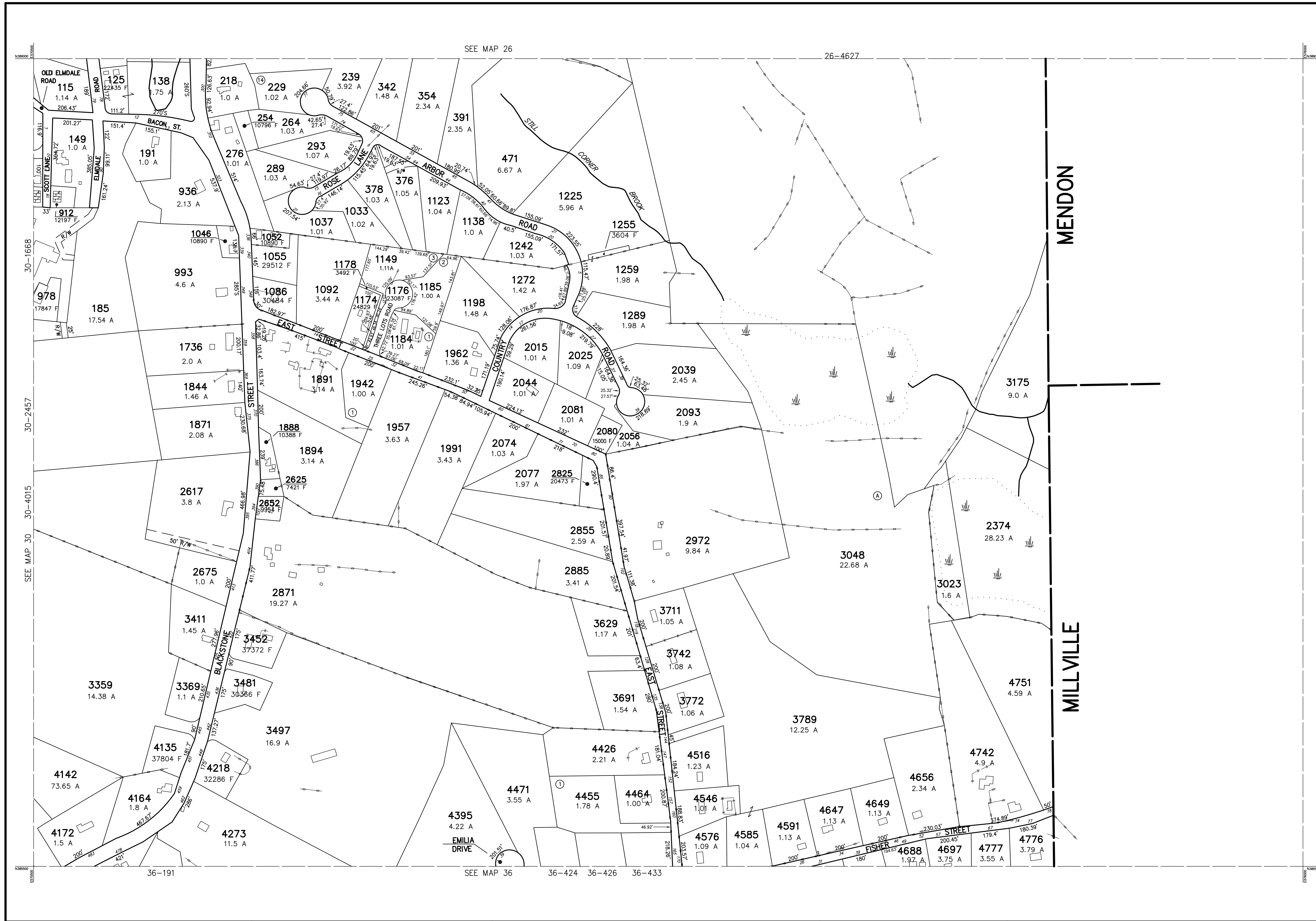
UXBRIDGE

MASSACHUSETTS



MAP NO.

30



THIS MAP IS FOR ASSESSMENT PURPOSES. IT IS NOT VALID FOR LEGAL DESCRIPTION OR CONVEYANCE.

THE HORIZONTAL DATUM IS THE MASSACHUSETTS STATE PLANE COORDINATE SYSTEM, NAD 83.

ORIGINAL PROPERTY MAPS WERE PREPARED BY STONE & WEBSTER ENGINEERING CORP., BOSTON, MASSACHUSETTS, FROM AERIAL PHOTOGRAPHY DATED DECEMBER, 1986 AND PLANIMETRIC MAPPING PREPARED BY GEOD CORP., RIDGE, NEW JERSEY.

MAPS ARE REVISED AND REPRINTED BY CARTOGRAPHIC ASSOCIATES, INC.

DIGITIZED IN 2005 BY
CARTOGRAPHIC ASSOC. INC.
 PROFESSIONAL GIS CONSULTANTS

MUNICIPAL MAPPING - GIS - PUBLIC WORKS INFORMATION MANAGEMENT

11 PLEASANT STREET, LITTLETON, NEW HAMPSHIRE 03561
 (603)444-6768 - 1(800)322-4540 - FAX (603)444-1366 - WWW.CAI-INFO.COM

LEGEND

PARCEL NUMBER 2222

PARCEL AREA - ACRES A

PARCEL AREA - SQUARE FEET F

RECORD DIMENSION 100'

SCALED DIMENSION 100'S

MATCH LINE

WATER

EXEMPT PROPERTY

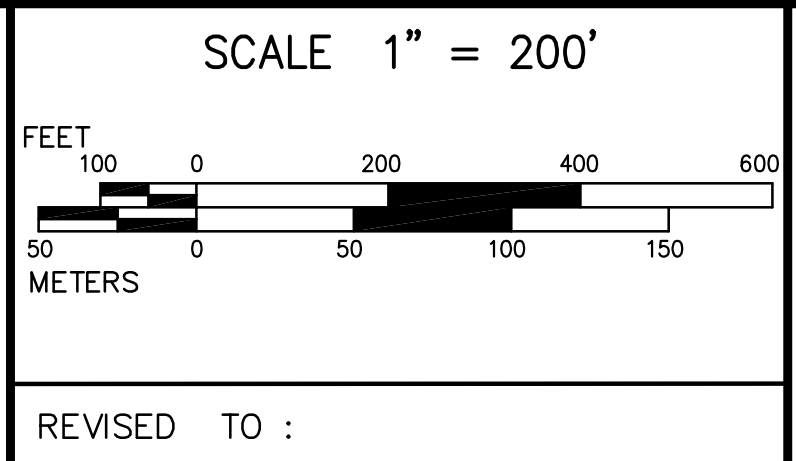
SUBDIVISION LOT NO.

HOUSE/STREET NUMBER

RIGHT OF WAY/ACCESS

COMMON OWNERSHIP

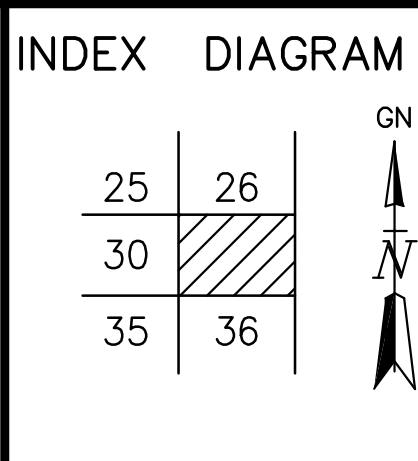
WETLANDS



PROPERTY MAPS

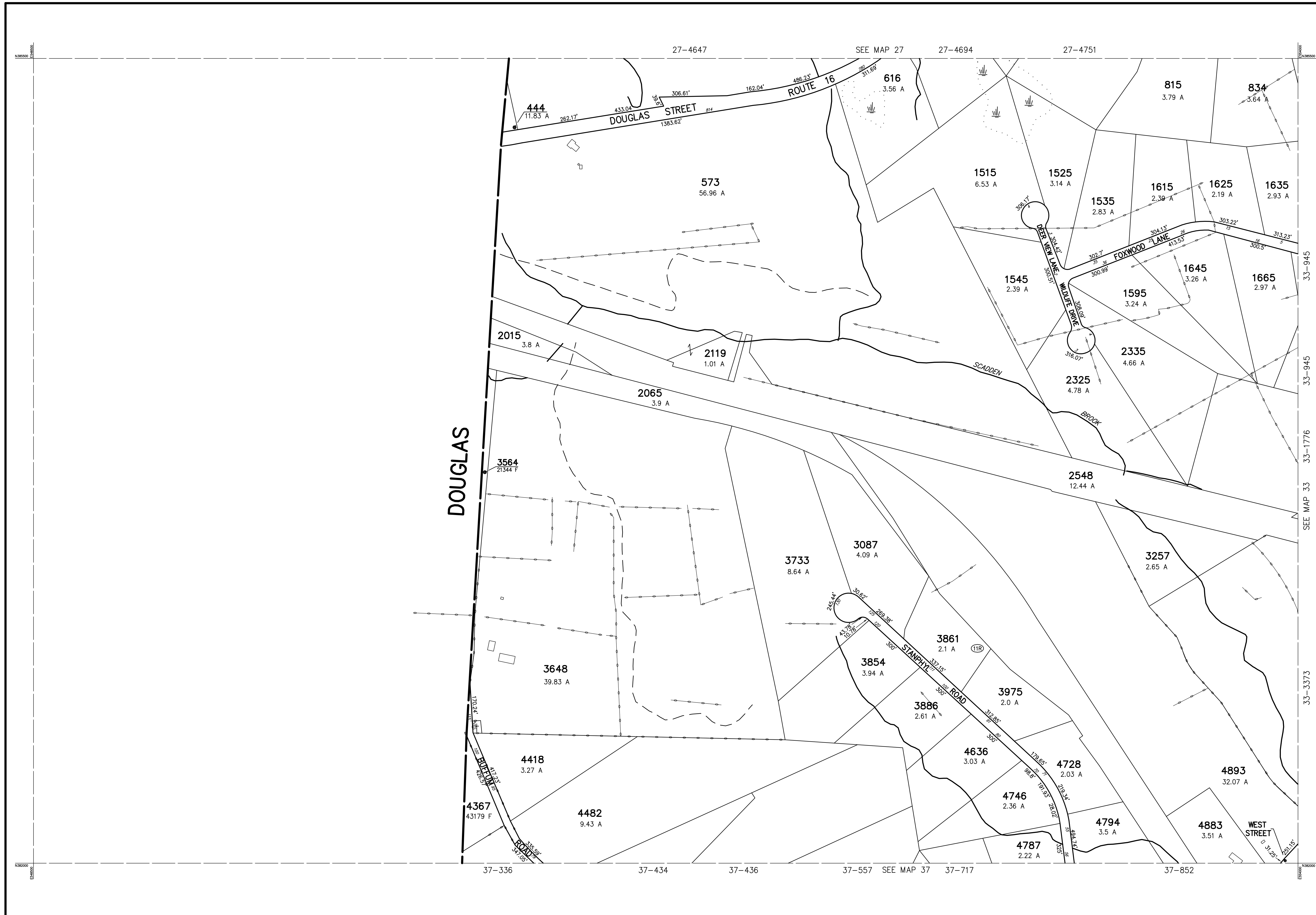
UXBRIDGE

MASSACHUSETTS



MAP NO.

31



THIS MAP IS FOR ASSESSMENT PURPOSES. IT IS NOT VALID FOR LEGAL DESCRIPTION OR CONVEYANCE.

THE HORIZONTAL DATUM IS THE MASSACHUSETTS STATE PLANE COORDINATE SYSTEM, NAD 83.

ORIGINAL PROPERTY MAPS WERE PREPARED BY STONE & WEBSTER ENGINEERING CORP., BOSTON, MASSACHUSETTS, FROM AERIAL PHOTOGRAPHY DATED DECEMBER, 1986 AND PLANIMETRIC MAPPING PREPARED BY GEOD CORP., RIDGE, NEW JERSEY.

MAPS ARE REVISED AND REPRINTED BY CARTOGRAPHIC ASSOCIATES, INC.

DIGITIZED IN 2005 BY
CARTOGRAPHIC ASSOC. INC.
 PROFESSIONAL GIS CONSULTANTS

MUNICIPAL MAPPING - GIS - PUBLIC WORKS INFORMATION MANAGEMENT

11 PLEASANT STREET, LITTLETON, NEW HAMPSHIRE 03561
 (603)444-6768 - 1(800)322-4540 - FAX (603)444-1366 - WWW.CAI-INFO.COM

LEGEND

PARCEL NUMBER 2222

PARCEL AREA - ACRES A

PARCEL AREA - SQUARE FEET F

RECORD DIMENSION 100'

SCALED DIMENSION 100'S

MATCH LINE

WATER W

EXEMPT PROPERTY (E)

SUBDIVISION LOT NO. (L)

HOUSE/STREET NUMBER []

RIGHT OF WAY/ACCESS []

COMMON OWNERSHIP []

WETLANDS []

SCALE 1" = 200'

FEET 0 100 200 400 600

METERS 0 50 100 150

REVISED TO :

PROPERTY MAPS

UXBRIDGE

MASSACHUSETTS

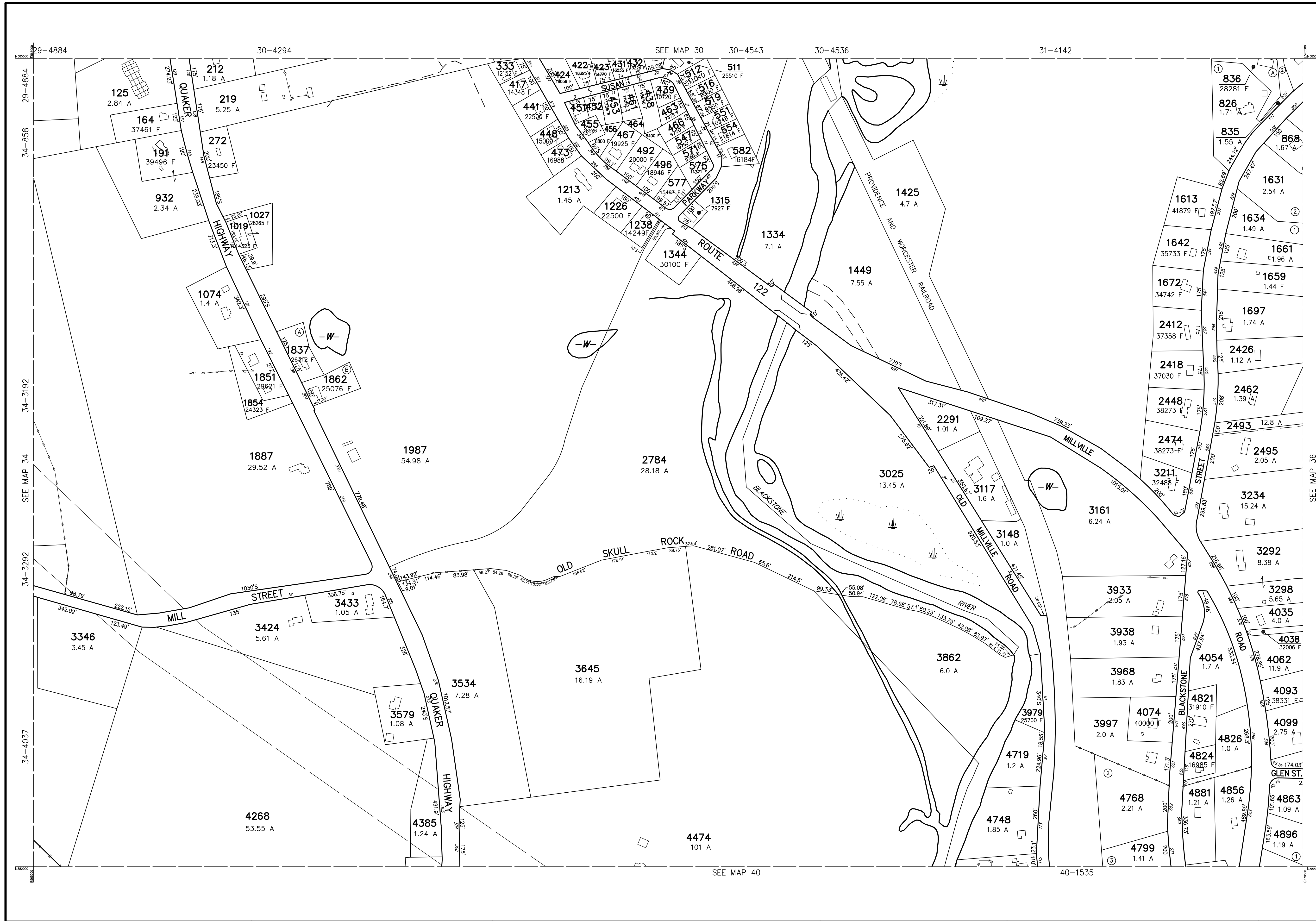
INDEX DIAGRAM

27	28
37	38

GN

MAP NO.

32



PARCEL	AREA
451	7680 F
452	9302 F

THIS MAP IS FOR ASSESSMENT PURPOSES. IT IS NOT VALID FOR LEGAL DESCRIPTION OR CONVEYANCE.

THE HORIZONTAL DATUM IS THE MASSACHUSETTS STATE PLANE COORDINATE SYSTEM, NAD 83.

ORIGINAL PROPERTY MAPS WERE PREPARED BY STONE & WEBSTER ENGINEERING CORP., BOSTON, MASSACHUSETTS, FROM AERIAL PHOTOGRAPHY DATED DECEMBER, 1986 AND PLANIMETRIC MAPPING PREPARED BY GEOD CORP., RIDGE, NEW JERSEY.

MAPS ARE REVISED AND REPRINTED BY CARTOGRAPHIC ASSOCIATES, INC.

DIGITIZED IN 2005 BY
CARTOGRAPHIC ASSOC. INC.
 PROFESSIONAL GIS CONSULTANTS

MUNICIPAL MAPPING - GIS - PUBLIC WORKS INFORMATION MANAGEMENT

11 PLEASANT STREET, LITTLETON, NEW HAMPSHIRE 03561
 (603)444-6768 - 1(800)322-4540 - FAX (603)444-1366 - WWW.CAI-INFO.COM

LEGEND

PARCEL NUMBER 2222

PARCEL AREA - ACRES A

PARCEL AREA - SQUARE FEET F

RECORD DIMENSION 100'

SCALED DIMENSION 100'S

MATCH LINE

WATER -W-

EXEMPT PROPERTY (E)

SUBDIVISION LOT NO. (L)

HOUSE/STREET NUMBER []

RIGHT OF WAY/ACCESS []

COMMON OWNERSHIP []

WETLANDS []

SCALE 1" = 200'

FEET 0 100 200 400 600

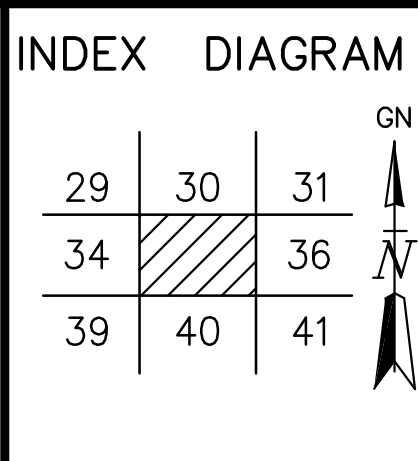
METERS 0 50 100 150

REVISED TO :

PROPERTY MAPS

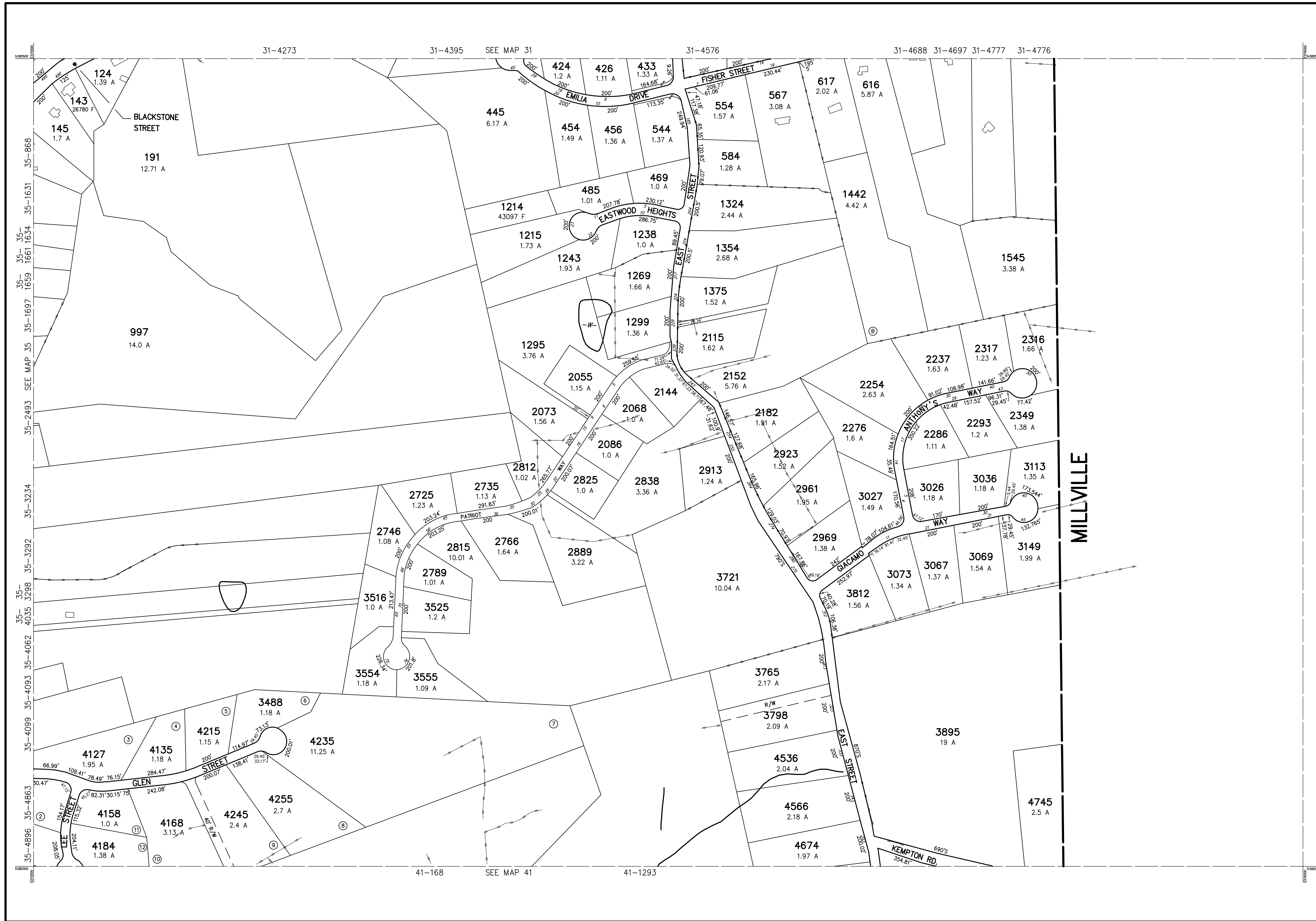
UXBRIDGE

MASSACHUSETTS



MAP NO.

35



THIS MAP IS FOR ASSESSMENT PURPOSES. IT IS NOT VALID FOR LEGAL DESCRIPTION OR CONVEYANCE.

THE HORIZONTAL DATUM IS THE MASSACHUSETTS STATE PLANE COORDINATE SYSTEM, NAD 83.

ORIGINAL PROPERTY MAPS WERE PREPARED BY STONE & WEBSTER ENGINEERING CORP., BOSTON, MASSACHUSETTS, FROM AERIAL PHOTOGRAPHY DATED DECEMBER, 1986 AND PLANIMETRIC MAPPING PREPARED BY GEOD CORP., RIDGE, NEW JERSEY.

MAPS ARE REVISED AND REPRINTED BY CARTOGRAPHIC ASSOCIATES, INC.

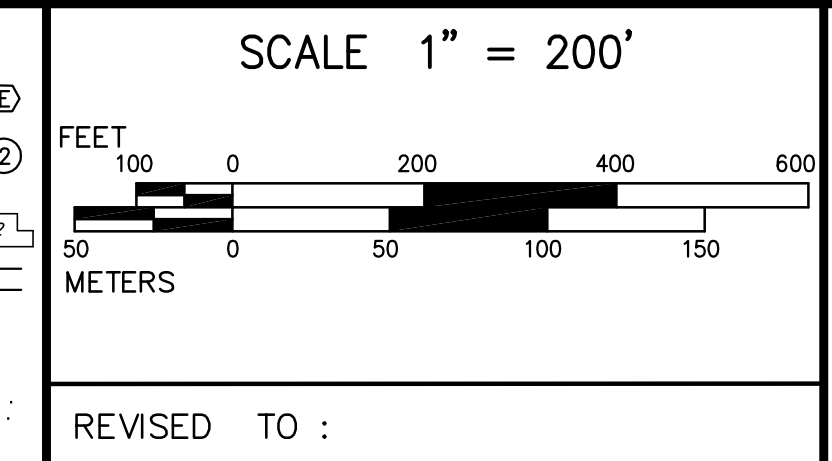
DIGITIZED IN 2005 BY
CARTOGRAPHIC ASSOC. INC.
 PROFESSIONAL GIS CONSULTANTS

MUNICIPAL MAPPING - GIS - PUBLIC WORKS INFORMATION MANAGEMENT

11 PLEASANT STREET, LITTLETON, NEW HAMPSHIRE 03561
 (603)444-6768 - 1(800)322-4540 - FAX (603)444-1366 - WWW.CAI-INFO.COM

LEGEND

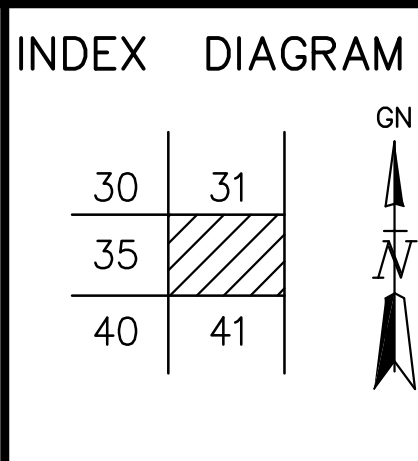
PARCEL NUMBER	2222	EXEMPT PROPERTY	⊕
PARCEL AREA - ACRES	A	SUBDIVISION LOT NO.	②
PARCEL AREA - SQUARE FEET	SQ. FT.	HOUSE/STREET NUMBER	123
RECORD DIMENSION	100'	RIGHT OF WAY/ACCESS	R/W
SCALED DIMENSION	100'S	COMMON OWNERSHIP	↔
MATCH LINE	—	WETLANDS	⊕
WATER	—W—		



PROPERTY MAPS

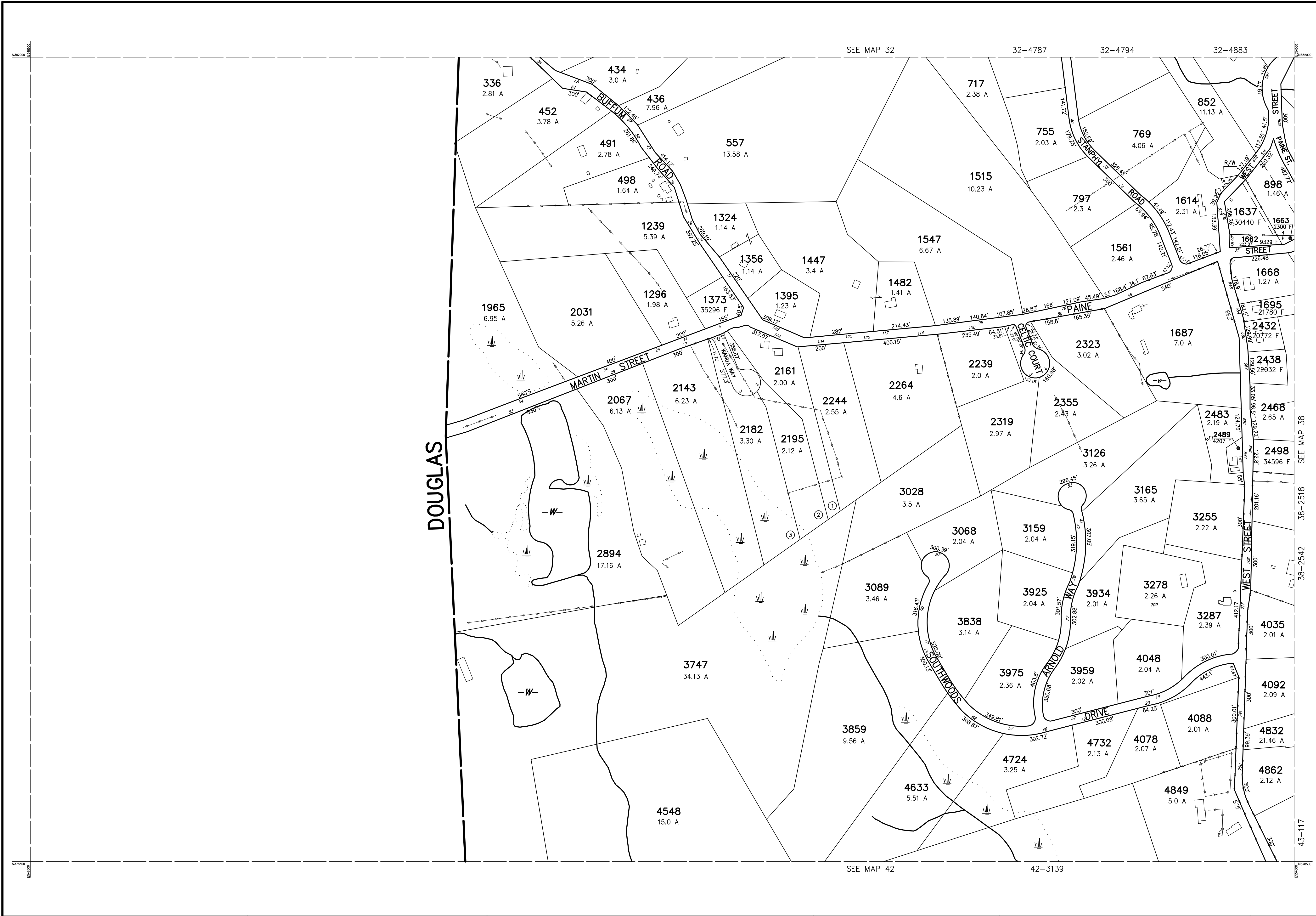
UXBRIDGE

MASSACHUSETTS



MAP NO.

36



THIS MAP IS FOR ASSESSMENT PURPOSES. IT IS NOT VALID FOR LEGAL DESCRIPTION OR CONVEYANCE.

THE HORIZONTAL DATUM IS THE MASSACHUSETTS STATE PLANE COORDINATE SYSTEM, NAD 83.

ORIGINAL PROPERTY MAPS WERE PREPARED BY STONE & WEBSTER ENGINEERING CORP., BOSTON, MASSACHUSETTS, FROM AERIAL PHOTOGRAPHY DATED DECEMBER, 1986 AND PLANIMETRIC MAPPING PREPARED BY GEOD CORP., RIDGE, NEW JERSEY.

MAPS ARE REVISED AND REPRINTED BY CARTOGRAPHIC ASSOCIATES, INC.

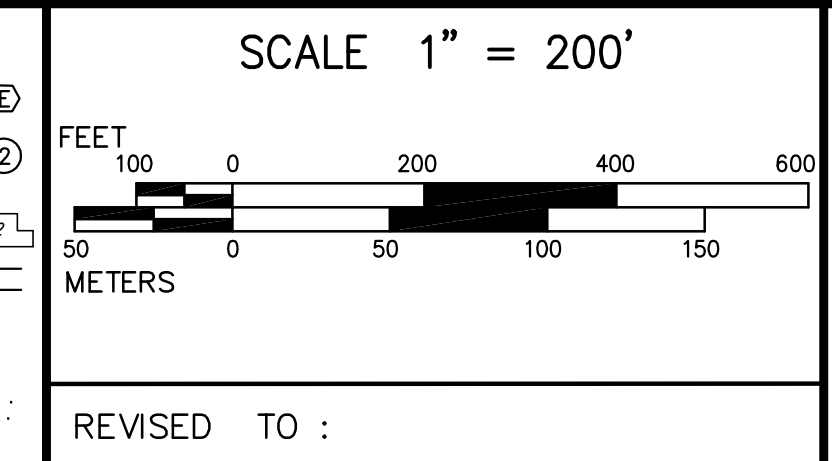
DIGITIZED IN 2005 BY
CARTOGRAPHIC ASSOC. INC.
 PROFESSIONAL GIS CONSULTANTS

MUNICIPAL MAPPING - GIS - PUBLIC WORKS INFORMATION MANAGEMENT

11 PLEASANT STREET, LITTLETON, NEW HAMPSHIRE 03561
 (603)444-6768 - (1(800)322-4540 - FAX (603)444-1366 - WWW.CAI-INFO.COM

LEGEND

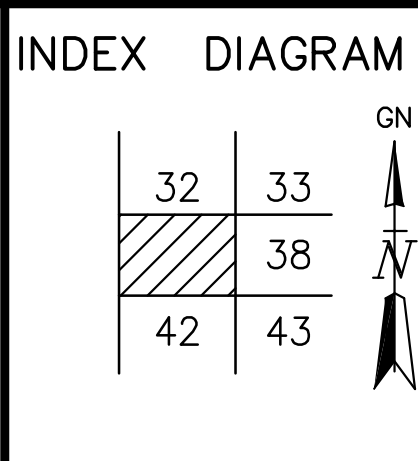
PARCEL NUMBER 2222	EXEMPT PROPERTY (E)
PARCEL AREA - ACRES A	SUBDIVISION LOT NO. (L)
PARCEL AREA - SQUARE FEET F	HOUSE/STREET NUMBER (H)
RECORD DIMENSION 100'	RIGHT OF WAY/ACCESS (R/W)
SCALED DIMENSION 100'S	COMMON OWNERSHIP (C)
MATCH LINE (M)	WETLANDS (W)
WATER (W)	



PROPERTY MAPS

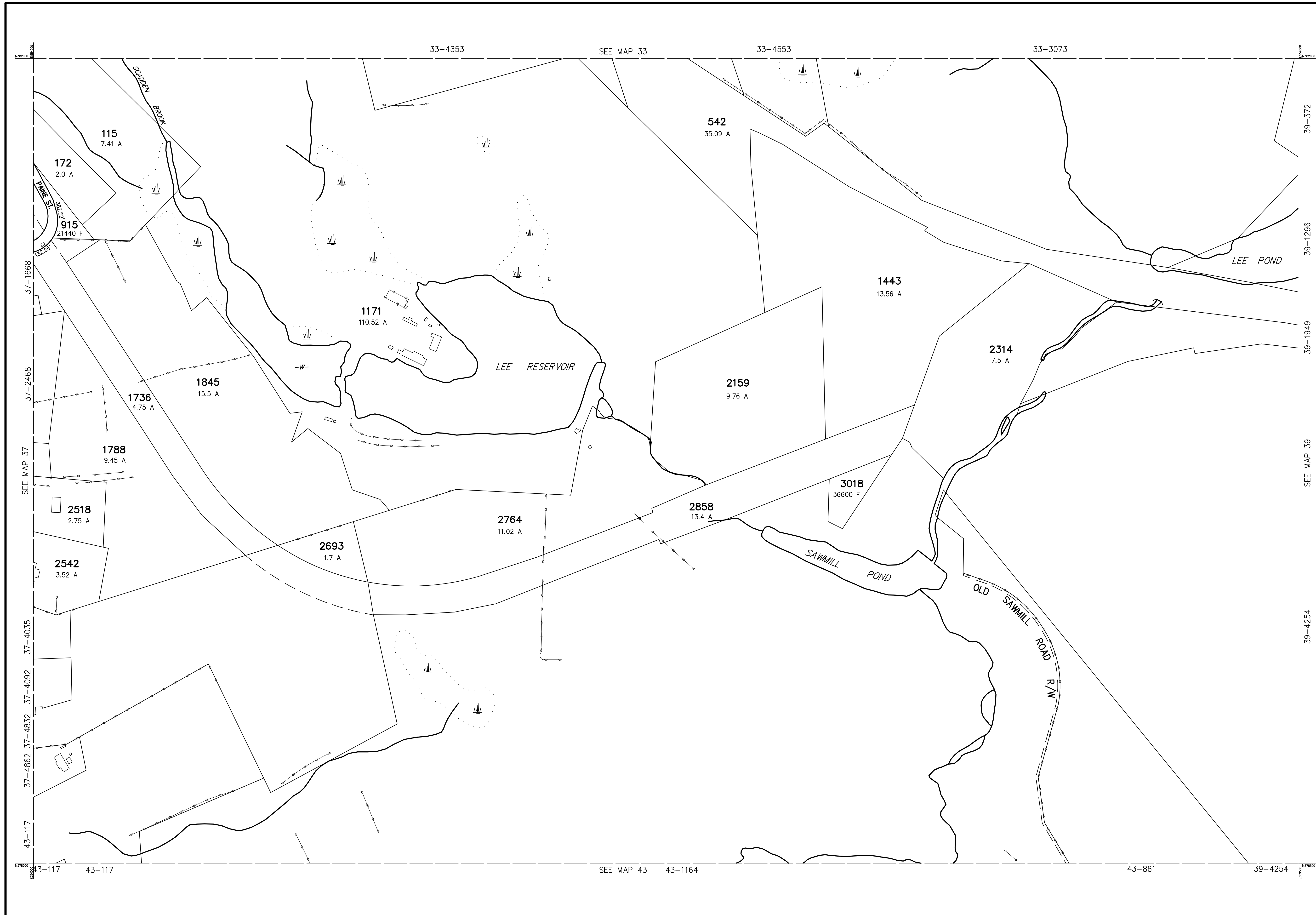
UXBRIDGE

MASSACHUSETTS



MAP NO.

37



THIS MAP IS FOR ASSESSMENT PURPOSES. IT IS NOT VALID FOR LEGAL DESCRIPTION OR CONVEYANCE.

THE HORIZONTAL DATUM IS THE MASSACHUSETTS STATE PLANE COORDINATE SYSTEM, NAD 83.

ORIGINAL PROPERTY MAPS WERE PREPARED BY STONE & WEBSTER ENGINEERING CORP., BOSTON, MASSACHUSETTS, FROM AERIAL PHOTOGRAPHY DATED DECEMBER, 1986 AND PLANIMETRIC MAPPING PREPARED BY GEOD CORP., RIDGE, NEW JERSEY.

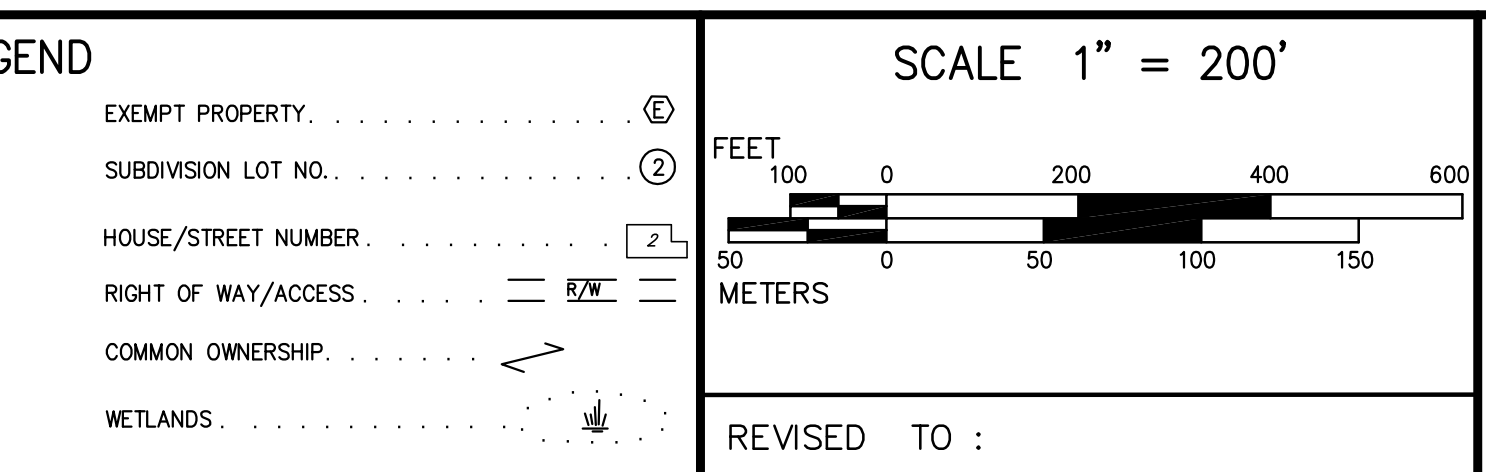
MAPS ARE REVISED AND REPRINTED BY CARTOGRAPHIC ASSOCIATES, INC.

DIGITIZED IN 2005 BY
CARTOGRAPHIC ASSOC. INC.
 PROFESSIONAL GIS CONSULTANTS
 MUNICIPAL MAPPING - GIS - PUBLIC WORKS INFORMATION MANAGEMENT
 11 PLEASANT STREET, LITTLETON, NEW HAMPSHIRE 03561
 (603)444-6768 - 1(800)322-4540 - FAX (603)444-1366 - WWW.CAI-INFO.COM

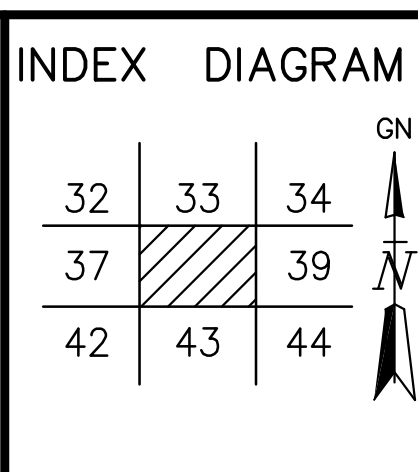
LEGEND

PARCEL NUMBER 2222
 PARCEL AREA - ACRES A
 PARCEL AREA - SQUARE FEET F
 RECORD DIMENSION 100'
 SCALED DIMENSION 100'S
 MATCH LINE

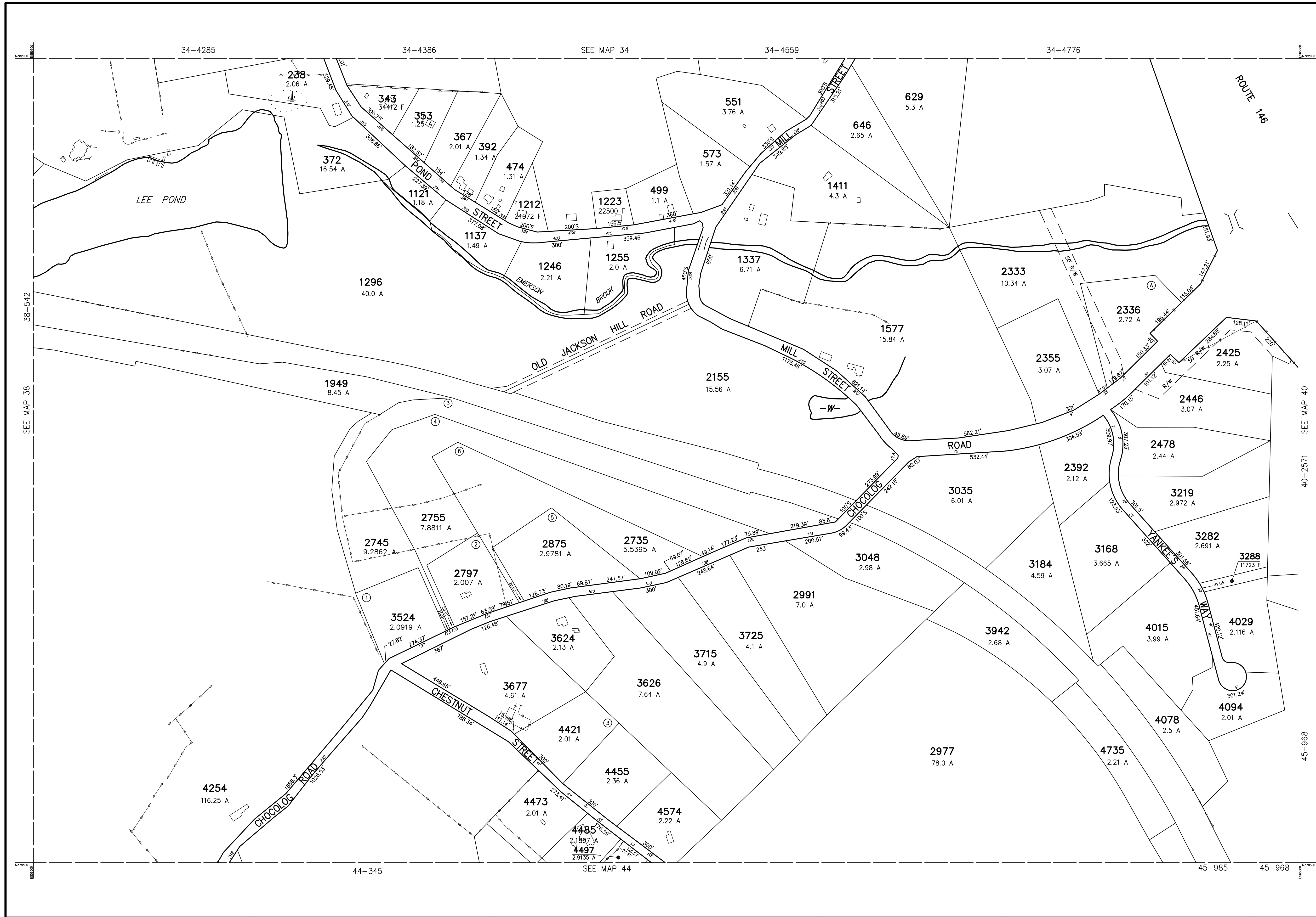
EXEMPT PROPERTY
 SUBDIVISION LOT NO.
 HOUSE/STREET NUMBER
 RIGHT OF WAY/ACCESS
 COMMON OWNERSHIP
 WETLANDS



PROPERTY MAPS
UXBRIDGE
 MASSACHUSETTS



MAP NO.
38



THIS MAP IS FOR ASSESSMENT PURPOSES. IT IS NOT VALID FOR LEGAL DESCRIPTION OR CONVEYANCE.

THE HORIZONTAL DATUM IS THE MASSACHUSETTS STATE PLANE COORDINATE SYSTEM, NAD 83.

ORIGINAL PROPERTY MAPS WERE PREPARED BY STONE & WEBSTER ENGINEERING CORP., BOSTON, MASSACHUSETTS, FROM AERIAL PHOTOGRAPHY DATED DECEMBER, 1986 AND PLANIMETRIC MAPPING PREPARED BY GEOD CORP., RIDGE, NEW JERSEY.

MAPS ARE REVISED AND REPRINTED BY CARTOGRAPHIC ASSOCIATES, INC.

DIGITIZED IN 2005 BY
CARTOGRAPHIC ASSOC. INC.
 PROFESSIONAL GIS CONSULTANTS

MUNICIPAL MAPPING - GIS - PUBLIC WORKS INFORMATION MANAGEMENT

11 PLEASANT STREET, LITTLETON, NEW HAMPSHIRE 03561
 (603)444-6768 - (1800)322-4540 - FAX (603)444-1366 - WWW.CAI-INFO.COM

LEGEND

PARCEL NUMBER 2222

PARCEL AREA - ACRES A

PARCEL AREA - SQUARE FEET F

RECORD DIMENSION 100'

SCALED DIMENSION 100'S

MATCH LINE

WATER -W-

EXEMPT PROPERTY (E)

SUBDIVISION LOT NO. (L)

HOUSE/STREET NUMBER (Z)

RIGHT OF WAY/ACCESS (RW)

COMMON OWNERSHIP (C)

WETLANDS (W)

SCALE 1" = 200'

FEET 0 100 200 400 600

METERS 0 50 100 150

REVISED TO :

PROPERTY MAPS

UXBRIDGE

MASSACHUSETTS

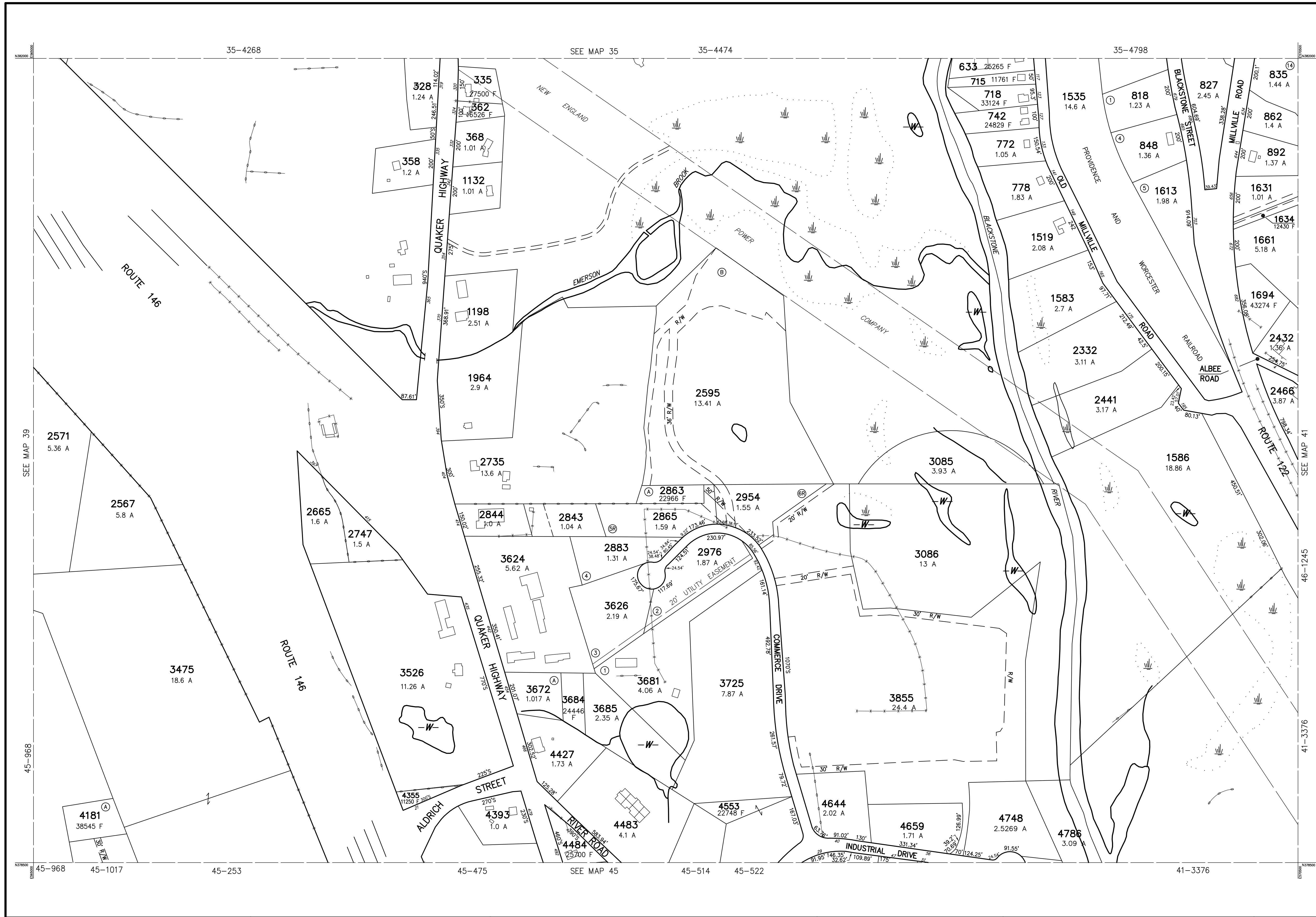
INDEX DIAGRAM

33	34	35
38	39	40
43	44	45

GN

MAP NO.

39



THIS MAP IS FOR ASSESSMENT PURPOSES. IT IS NOT VALID FOR LEGAL DESCRIPTION OR CONVEYANCE.

THE HORIZONTAL DATUM IS THE MASSACHUSETTS STATE PLANE COORDINATE SYSTEM, NAD 83.

ORIGINAL PROPERTY MAPS WERE PREPARED BY STONE & WEBSTER ENGINEERING CORP., BOSTON, MASSACHUSETTS, FROM AERIAL PHOTOGRAPHY DATED DECEMBER, 1986 AND PLANIMETRIC MAPPING PREPARED BY GEOD CORP., RIDGE, NEW JERSEY.

MAPS ARE REVISED AND REPRINTED BY CARTOGRAPHIC ASSOCIATES, INC.

DIGITIZED IN 2005 BY
CARTOGRAPHIC ASSOC. INC.
 PROFESSIONAL GIS CONSULTANTS

MUNICIPAL MAPPING - GIS - PUBLIC WORKS INFORMATION MANAGEMENT

11 PLEASANT STREET, LITTLETON, NEW HAMPSHIRE 03561
 (603)444-6768 - 1(800)322-4540 - FAX (603)444-1366 - WWW.CAI-INFO.COM

LEGEND

PARCEL NUMBER 2222

PARCEL AREA - ACRES A

PARCEL AREA - SQUARE FEET F

RECORD DIMENSION 100'

SCALED DIMENSION 100'S

MATCH LINE

WATER -W-

EXEMPT PROPERTY (E)

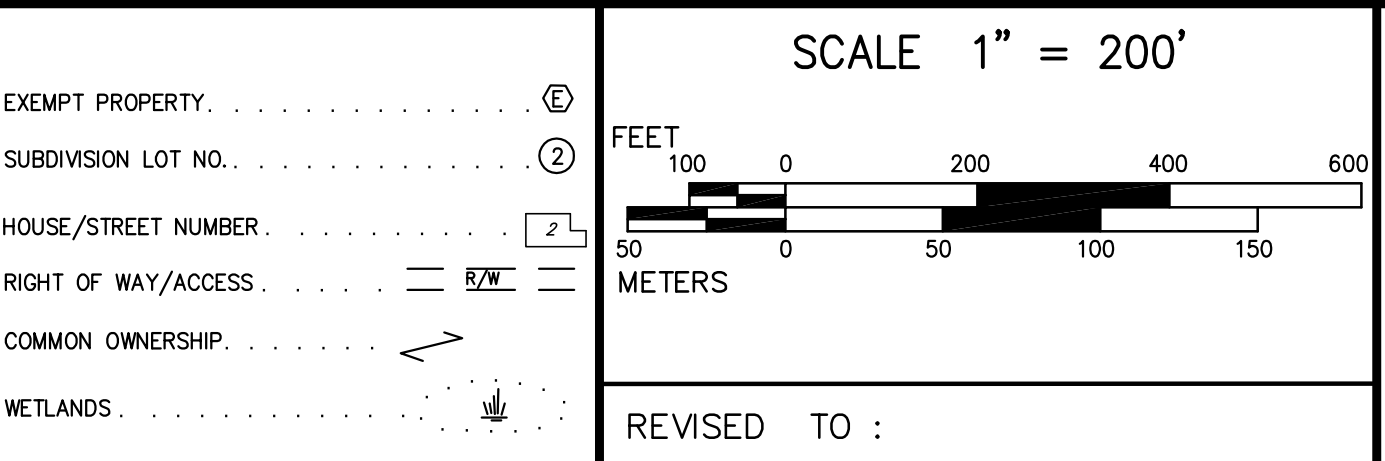
SUBDIVISION LOT NO. (2)

HOUSE/STREET NUMBER (Z)

RIGHT OF WAY/ACCESS R/W

COMMON OWNERSHIP (C)

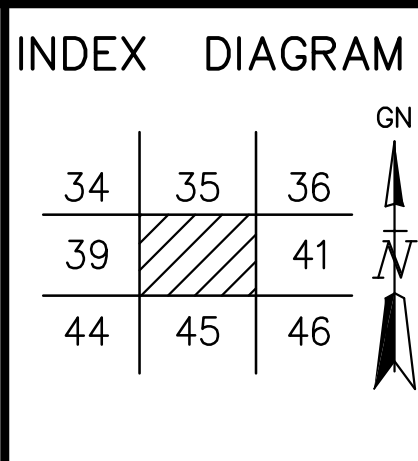
WETLANDS (W)



PROPERTY MAPS

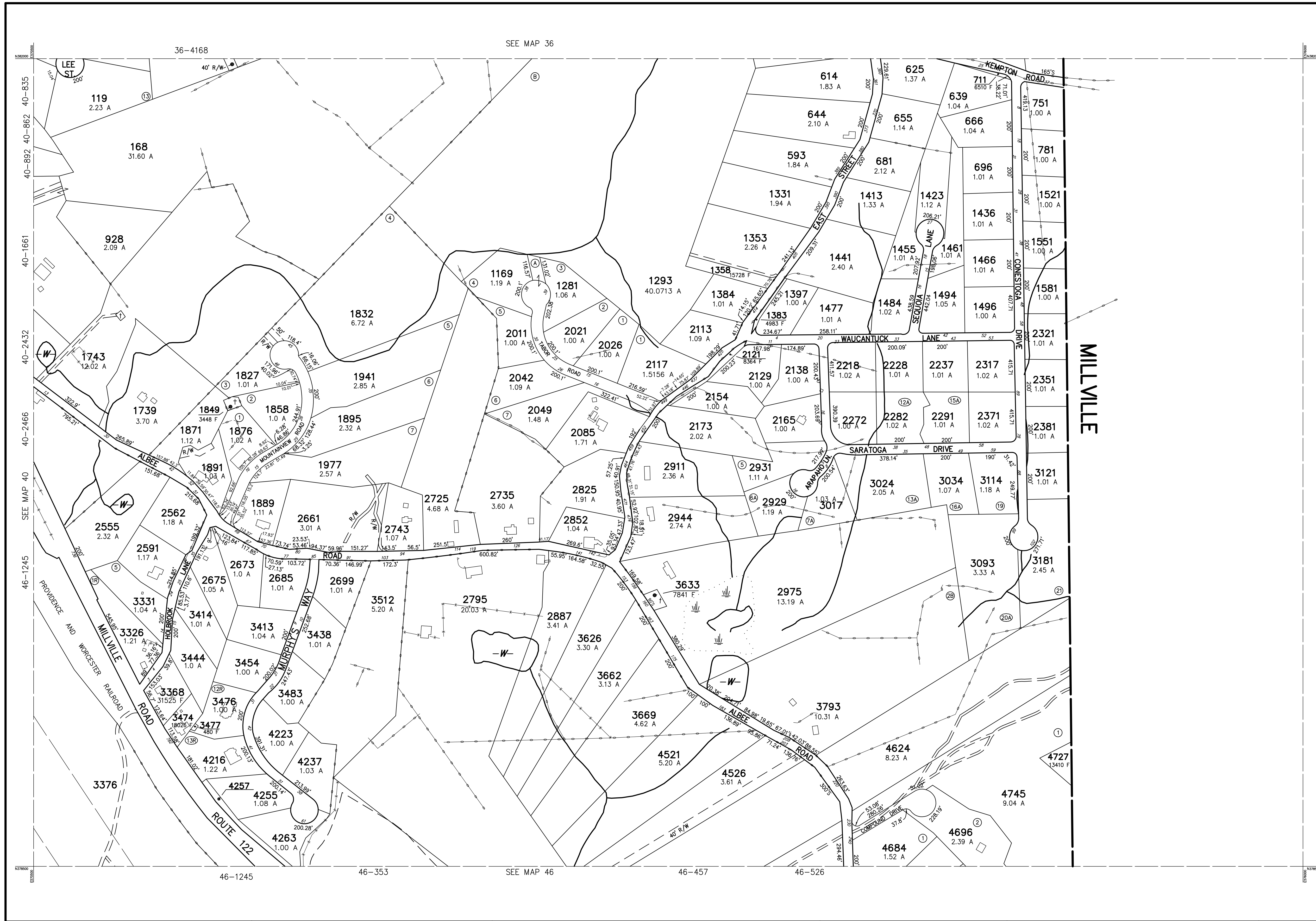
UXBRIDGE

MASSACHUSETTS



MAP NO.

40



THIS MAP IS FOR ASSESSMENT PURPOSES. IT IS NOT VALID FOR LEGAL DESCRIPTION OR CONVEYANCE.

THE HORIZONTAL DATUM IS THE MASSACHUSETTS STATE PLANE COORDINATE SYSTEM, NAD 83.

ORIGINAL PROPERTY MAPS WERE PREPARED BY STONE & WEBSTER ENGINEERING CORP., BOSTON, MASSACHUSETTS, FROM AERIAL PHOTOGRAPHY DATED DECEMBER, 1986 AND PLANIMETRIC MAPPING PREPARED BY GEOD CORP., RIDGE, NEW JERSEY.

MAPS ARE REVISED AND REPRINTED BY CARTOGRAPHIC ASSOCIATES, INC.

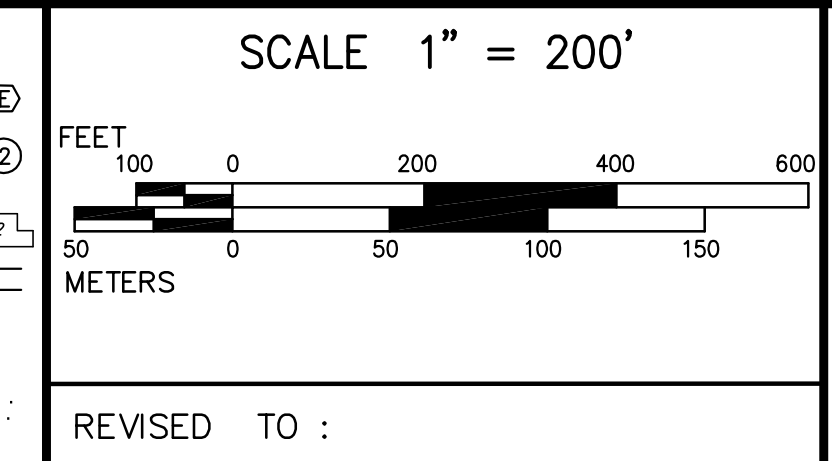
DIGITIZED IN 2005 BY
CARTOGRAPHIC ASSOC. INC.
 PROFESSIONAL GIS CONSULTANTS

MUNICIPAL MAPPING - GIS - PUBLIC WORKS INFORMATION MANAGEMENT
 11 PLEASANT STREET, LITTLETON, NEW HAMPSHIRE 03561
 (603)444-6768 - 1(800)322-4540 - FAX (603)444-1366 - WWW.CAI-INFO.COM

LEGEND

PARCEL NUMBER 2222
 PARCEL AREA - ACRES A
 PARCEL AREA - SQUARE FEET F
 RECORD DIMENSION 100'
 SCALED DIMENSION 100'S
 MATCH LINE

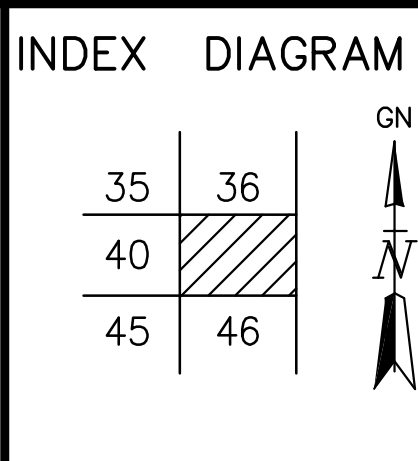
EXEMPT PROPERTY (E)
 SUBDIVISION LOT NO. (L)
 HOUSE/STREET NUMBER (Z)
 RIGHT OF WAY/ACCESS (R/W)
 COMMON OWNERSHIP (C)
 WETLANDS (W)



PROPERTY MAPS

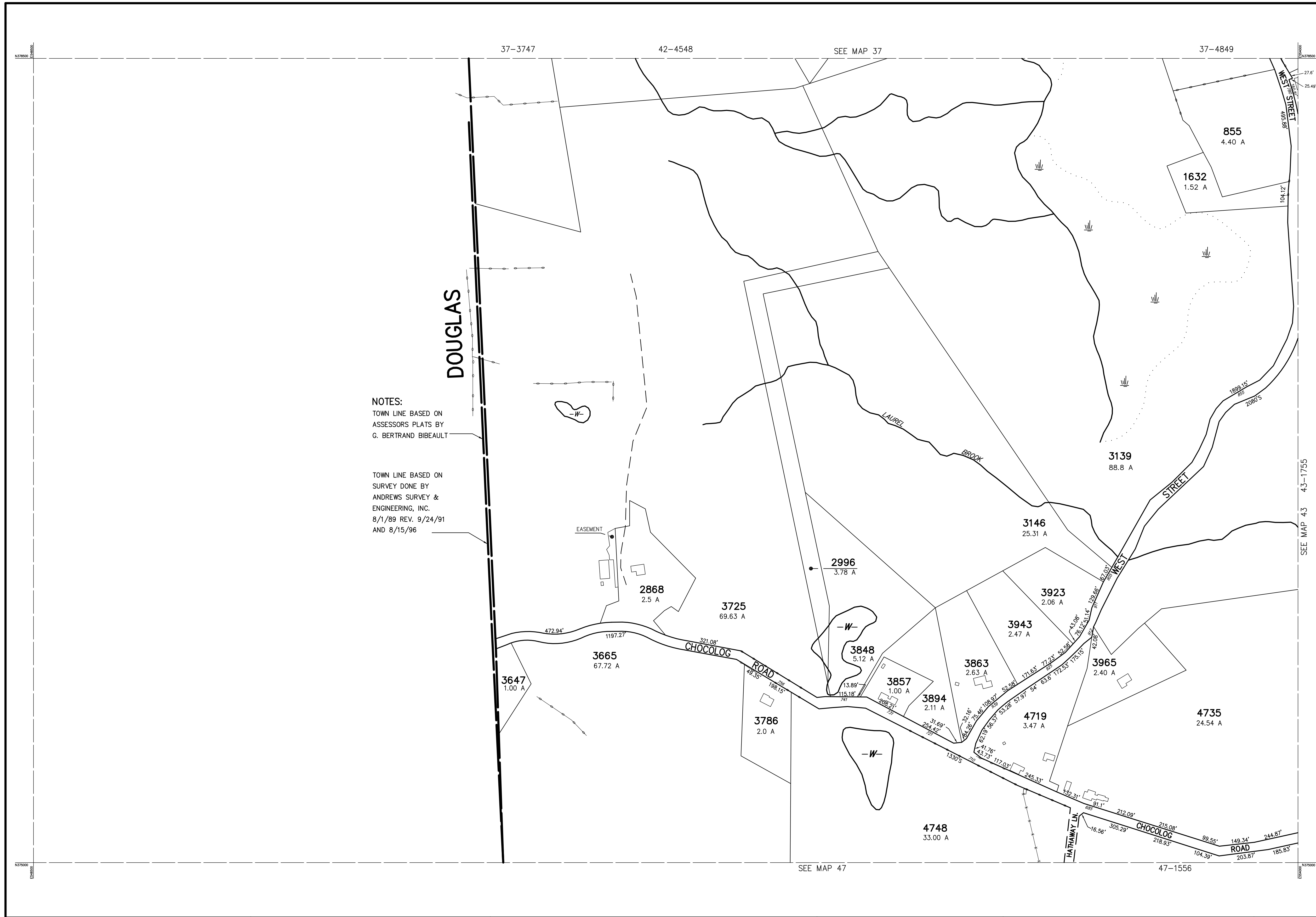
UXBRIDGE

MASSACHUSETTS



MAP NO.

41



NOTES:
 TOWN LINE BASED ON ASSESSORS PLATS BY G. BERTRAND BIBEALT

TOWN LINE BASED ON SURVEY DONE BY ANDREWS SURVEY & ENGINEERING, INC. 8/1/89 REV. 9/24/91 AND 8/15/96

THIS MAP IS FOR ASSESSMENT PURPOSES. IT IS NOT VALID FOR LEGAL DESCRIPTION OR CONVEYANCE.

THE HORIZONTAL DATUM IS THE MASSACHUSETTS STATE PLANE COORDINATE SYSTEM, NAD 83.

ORIGINAL PROPERTY MAPS WERE PREPARED BY STONE & WEBSTER ENGINEERING CORP., BOSTON, MASSACHUSETTS, FROM AERIAL PHOTOGRAPHY DATED DECEMBER, 1986 AND PLANIMETRIC MAPPING PREPARED BY GEOD CORP., RIDGE, NEW JERSEY.

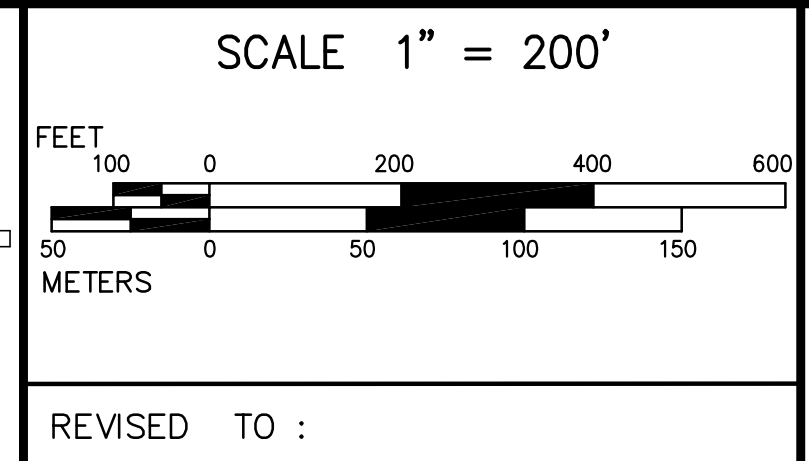
MAPS ARE REVISED AND REPRINTED BY CARTOGRAPHIC ASSOCIATES, INC.

DIGITIZED IN 2005 BY
CARTOGRAPHIC ASSOC. INC.
 PROFESSIONAL GIS CONSULTANTS

MUNICIPAL MAPPING - GIS - PUBLIC WORKS INFORMATION MANAGEMENT

11 PLEASANT STREET, LITTLETON, NEW HAMPSHIRE 03561
 (603)444-6768 - 1(800)322-4540 - FAX (603)444-1366 - WWW.CAI-INFO.COM

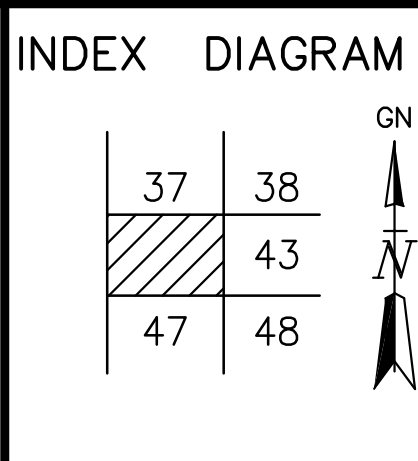
LEGEND	
PARCEL NUMBER	2222
PARCEL AREA - ACRES	A
PARCEL AREA - SQUARE FEET	F
RECORD DIMENSION	100'
SCALED DIMENSION100'S
MATCH LINE	
WATER	
EXEMPT PROPERTY	
SUBDIVISION LOT NO.	
HOUSE/STREET NUMBER	
RIGHT OF WAY/ACCESS	
COMMON OWNERSHIP	
WETLANDS	



PROPERTY MAPS

UXBRIDGE

MASSACHUSETTS



MAP NO.

42



THIS MAP IS FOR ASSESSMENT PURPOSES. IT IS NOT VALID FOR LEGAL DESCRIPTION OR CONVEYANCE.

THE HORIZONTAL DATUM IS THE MASSACHUSETTS STATE PLANE COORDINATE SYSTEM, NAD 83.

ORIGINAL PROPERTY MAPS WERE PREPARED BY STONE & WEBSTER ENGINEERING CORP., BOSTON, MASSACHUSETTS, FROM AERIAL PHOTOGRAPHY DATED DECEMBER, 1986 AND PLANIMETRIC MAPPING PREPARED BY GEOD CORP., RIDGE, NEW JERSEY.

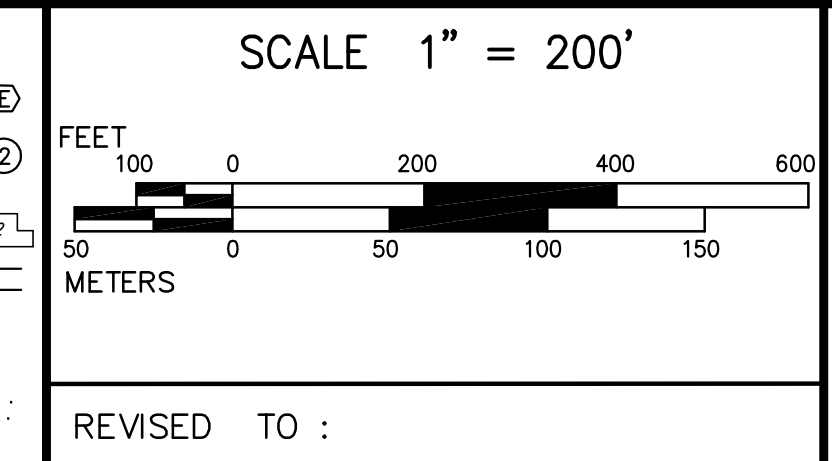
MAPS ARE REVISED AND REPRINTED BY CARTOGRAPHIC ASSOCIATES, INC.

DIGITIZED IN 2005 BY
CARTOGRAPHIC ASSOC. INC.
 PROFESSIONAL GIS CONSULTANTS

MUNICIPAL MAPPING - GIS - PUBLIC WORKS INFORMATION MANAGEMENT

11 PLEASANT STREET, LITTLETON, NEW HAMPSHIRE 03561
 (603)444-6768 - 1(800)322-4540 - FAX (603)444-1366 - WWW.CAI-INFO.COM

LEGEND	
PARCEL NUMBER	2222
PARCEL AREA - ACRES	A
PARCEL AREA - SQUARE FEET	F
RECORD DIMENSION	100'
SCALED DIMENSION	100'S
MATCH LINE	
WATER	
EXEMPT PROPERTY	
SUBDIVISION LOT NO.	
HOUSE/STREET NUMBER	
RIGHT OF WAY/ACCESS	
COMMON OWNERSHIP	
WETLANDS	



PROPERTY MAPS

UXBRIDGE

MASSACHUSETTS

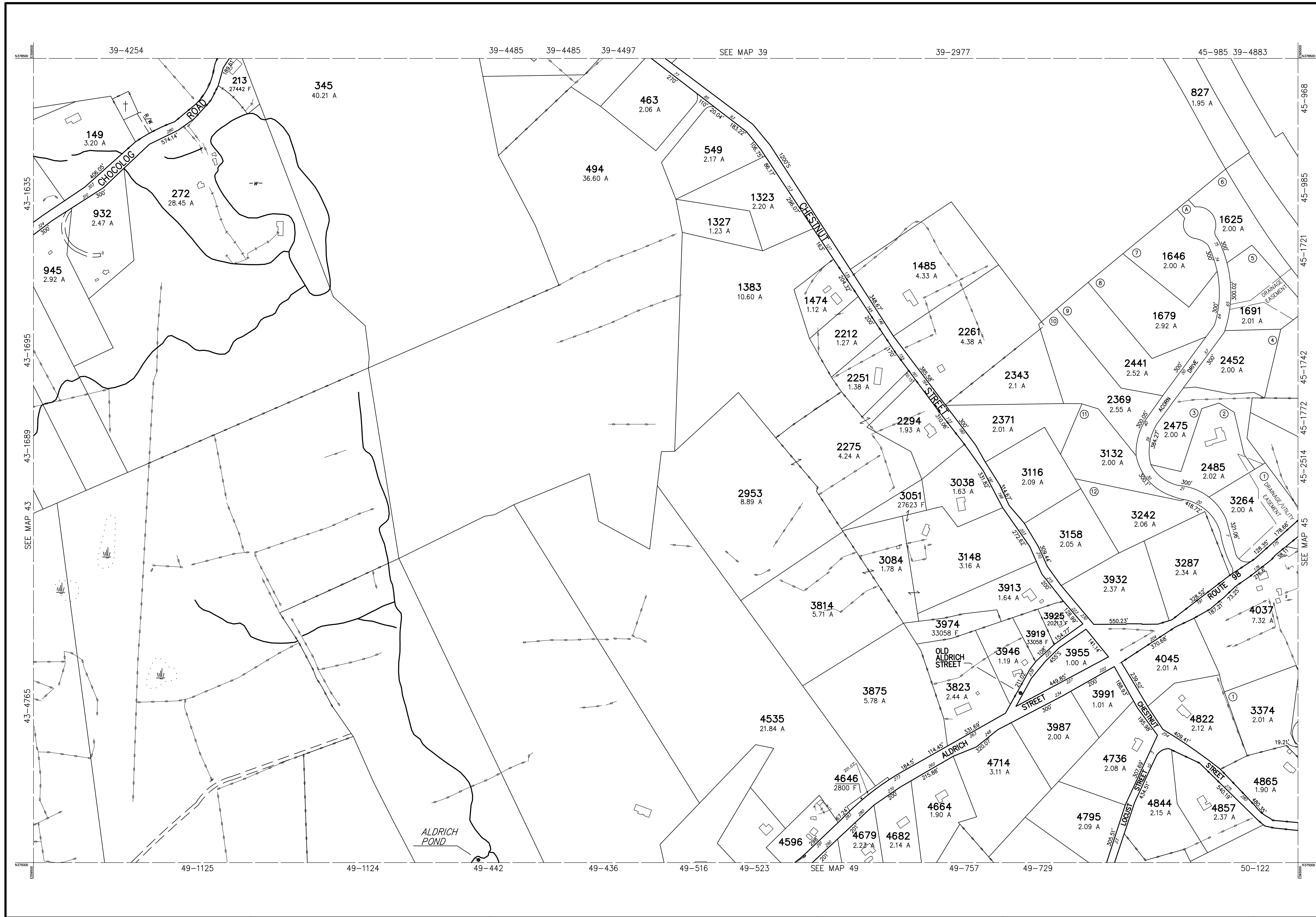
INDEX DIAGRAM

37	38	39
42	43	44
47	48	49

GN

MAP NO.

43



THIS MAP IS FOR ASSESSMENT PURPOSES. IT IS NOT VALID FOR LEGAL DESCRIPTION OR CONVEYANCE.

THE HORIZONTAL DATUM IS THE MASSACHUSETTS STATE PLANE COORDINATE SYSTEM, NAD 83.

ORIGINAL PROPERTY MAPS WERE PREPARED BY STONE & WEBSTER ENGINEERING CORP., BOSTON, MASSACHUSETTS, FROM AERIAL PHOTOGRAPHY DATED DECEMBER, 1986 AND PLANIMETRIC MAPPING PREPARED BY GEOD CORP., RIDGE, NEW JERSEY.

MAPS ARE REVISED AND REPRINTED BY CARTOGRAPHIC ASSOCIATES, INC.

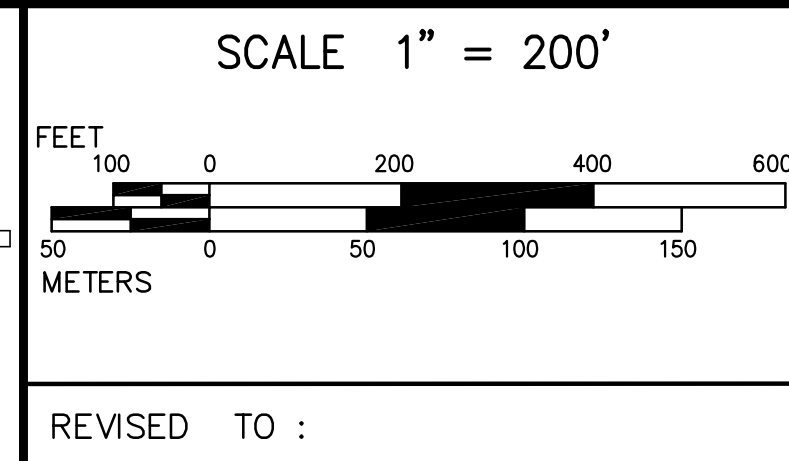
DIGITIZED IN 2005 BY
CARTOGRAPHIC ASSOC. INC.
 PROFESSIONAL GIS CONSULTANTS

MUNICIPAL MAPPING - GIS - PUBLIC WORKS INFORMATION MANAGEMENT

11 PLEASANT STREET, LITTLETON, NEW HAMPSHIRE 03561
 (603)444-6768 - 1(800)322-4540 - FAX (603)444-1366 - WWW.CAI-INFO.COM

LEGEND

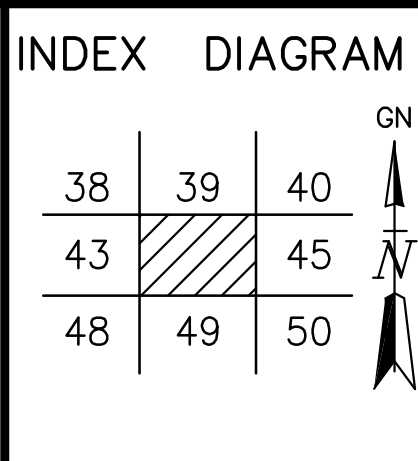
PARCEL NUMBER	2222	EXEMPT PROPERTY	Ⓢ
PARCEL AREA - ACRES	A	SUBDIVISION LOT NO.	Ⓛ
PARCEL AREA - SQUARE FEET	F	HOUSE/STREET NUMBER	2/
RECORD DIMENSION	100'	RIGHT OF WAY/ACCESS	R/W
SCALED DIMENSION100'S	COMMON OWNERSHIP	↔
MATCH LINE	—W—	WETLANDS	Ⓜ
WATER	—W—		



PROPERTY MAPS

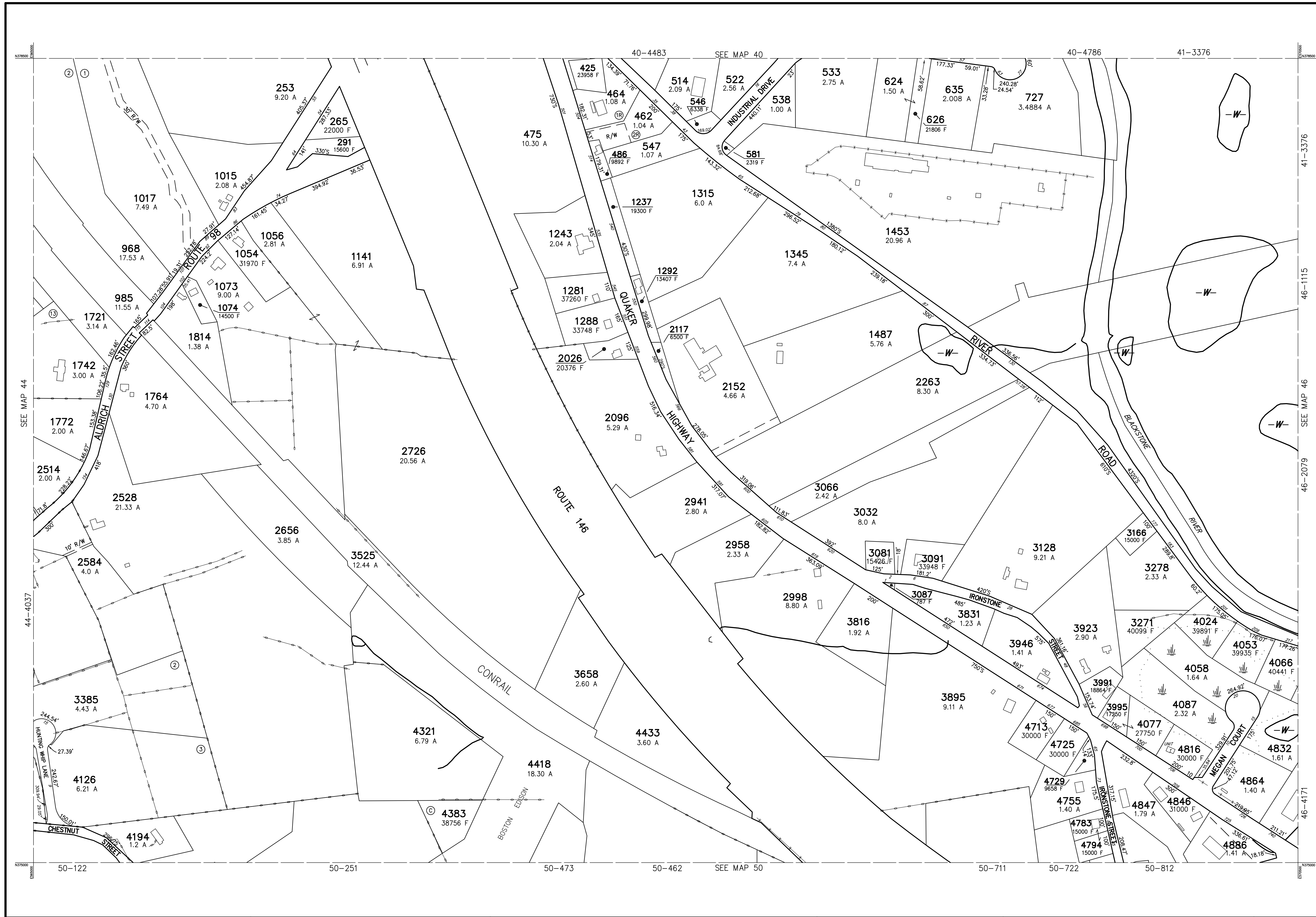
UXBRIDGE

MASSACHUSETTS



MAP NO.

44



THIS MAP IS FOR ASSESSMENT PURPOSES. IT IS NOT VALID FOR LEGAL DESCRIPTION OR CONVEYANCE.

THE HORIZONTAL DATUM IS THE MASSACHUSETTS STATE PLANE COORDINATE SYSTEM, NAD 83.

ORIGINAL PROPERTY MAPS WERE PREPARED BY STONE & WEBSTER ENGINEERING CORP., BOSTON, MASSACHUSETTS, FROM AERIAL PHOTOGRAPHY DATED DECEMBER, 1986 AND PLANIMETRIC MAPPING PREPARED BY GEOD CORP., RIDGE, NEW JERSEY.

MAPS ARE REVISED AND REPRINTED BY CARTOGRAPHIC ASSOCIATES, INC.

DIGITIZED IN 2005 BY
CARTOGRAPHIC ASSOC. INC.
 PROFESSIONAL GIS CONSULTANTS

MUNICIPAL MAPPING - GIS - PUBLIC WORKS INFORMATION MANAGEMENT

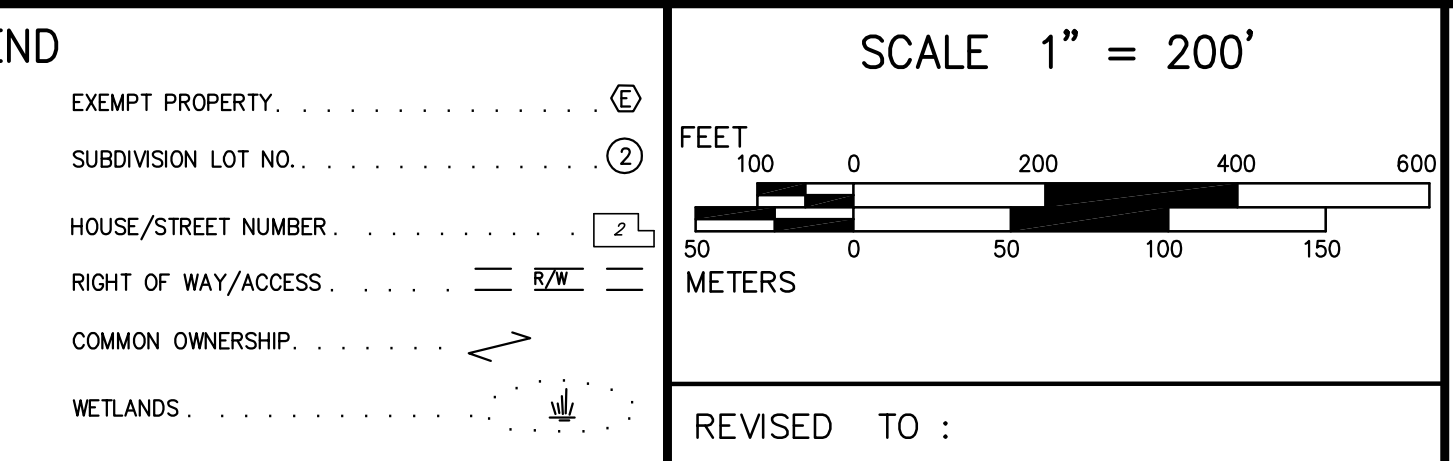
11 PLEASANT STREET, LITTLETON, NEW HAMPSHIRE 03561
 (603)444-6768 - 1(800)322-4540 - FAX (603)444-1366 - WWW.CAI-INFO.COM

LEGEND

PARCEL NUMBER 2222
 PARCEL AREA - ACRES A
 PARCEL AREA - SQUARE FEET F
 RECORD DIMENSION 100'
 SCALED DIMENSION 100'S
 MATCH LINE

EXEMPT PROPERTY (E)
 SUBDIVISION LOT NO. (L)
 HOUSE/STREET NUMBER (Z)
 RIGHT OF WAY/ACCESS R/W
 COMMON OWNERSHIP (C)
 WETLANDS (W)

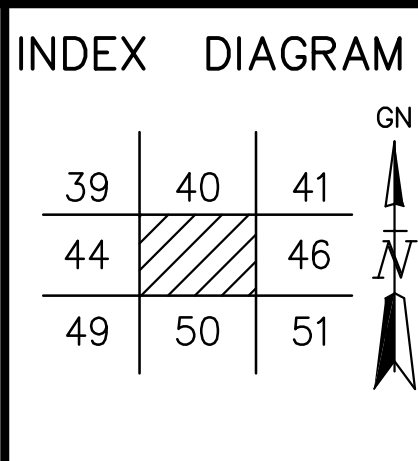
WATER (W)



PROPERTY MAPS

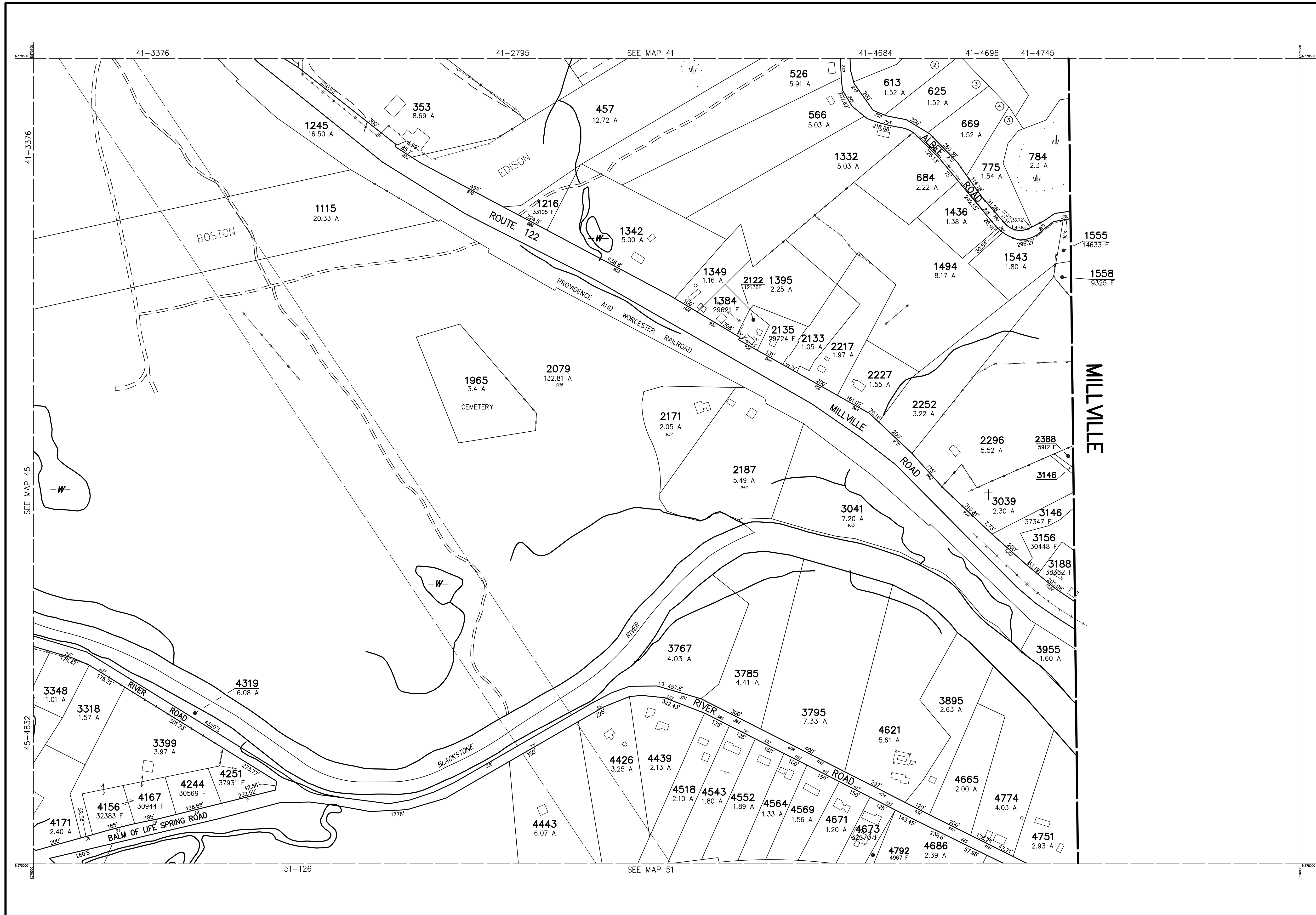
UXBRIDGE

MASSACHUSETTS



MAP NO.

45



THIS MAP IS FOR ASSESSMENT PURPOSES. IT IS NOT VALID FOR LEGAL DESCRIPTION OR CONVEYANCE.

THE HORIZONTAL DATUM IS THE MASSACHUSETTS STATE PLANE COORDINATE SYSTEM, NAD 83.

ORIGINAL PROPERTY MAPS WERE PREPARED BY STONE & WEBSTER ENGINEERING CORP., BOSTON, MASSACHUSETTS, FROM AERIAL PHOTOGRAPHY DATED DECEMBER, 1986 AND PLANIMETRIC MAPPING PREPARED BY GEOD CORP., RIDGE, NEW JERSEY.

MAPS ARE REVISED AND REPRINTED BY CARTOGRAPHIC ASSOCIATES, INC.

DIGITIZED IN 2005 BY
CARTOGRAPHIC ASSOC. INC.
 PROFESSIONAL GIS CONSULTANTS

MUNICIPAL MAPPING - GIS - PUBLIC WORKS INFORMATION MANAGEMENT

11 PLEASANT STREET, LITTLETON, NEW HAMPSHIRE 03561
 (603)444-6768 - 1(800)322-4540 - FAX (603)444-1366 - WWW.CAI-INFO.COM

LEGEND

PARCEL NUMBER 2222
 PARCEL AREA - ACRES A
 PARCEL AREA - SQUARE FEET F
 RECORD DIMENSION 100'
 SCALED DIMENSION 100'S
 MATCH LINE

WATER:

EXEMPT PROPERTY:

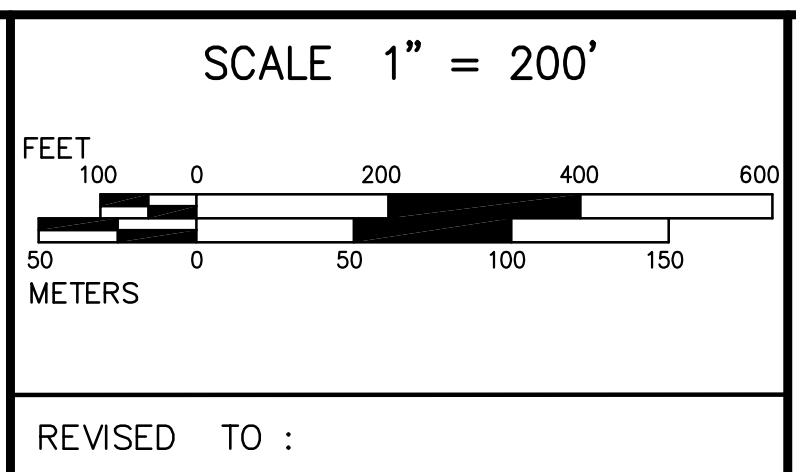
SUBDIVISION LOT NO.:

HOUSE/STREET NUMBER:

RIGHT OF WAY/ACCESS:

COMMON OWNERSHIP:

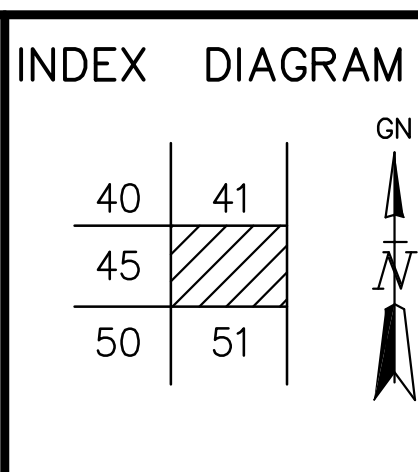
WETLANDS:



PROPERTY MAPS

UXBRIDGE

MASSACHUSETTS



MAP NO.

46



THIS MAP IS FOR ASSESSMENT PURPOSES. IT IS NOT VALID FOR LEGAL DESCRIPTION OR CONVEYANCE.

THE HORIZONTAL DATUM IS THE MASSACHUSETTS STATE PLANE COORDINATE SYSTEM, NAD 83.

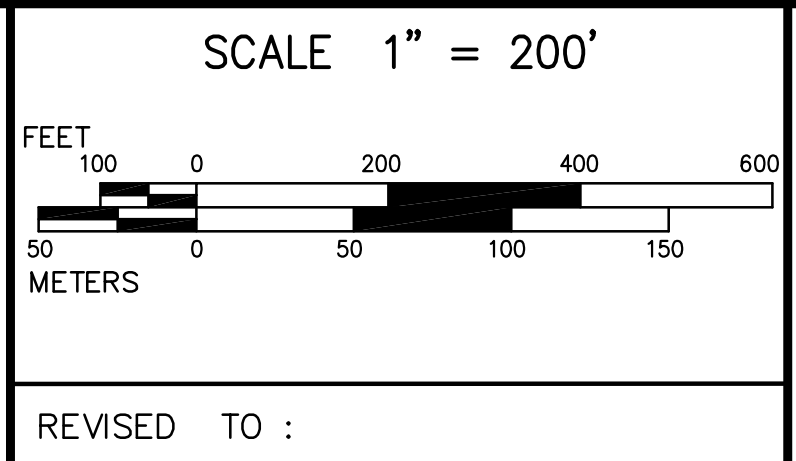
ORIGINAL PROPERTY MAPS WERE PREPARED BY STONE & WEBSTER ENGINEERING CORP., BOSTON, MASSACHUSETTS, FROM AERIAL PHOTOGRAPHY DATED DECEMBER, 1986 AND PLANIMETRIC MAPPING PREPARED BY GEOD CORP., RIDGE, NEW JERSEY.

MAPS ARE REVISED AND REPRINTED BY CARTOGRAPHIC ASSOCIATES, INC.

DIGITIZED IN 2005 BY
CARTOGRAPHIC ASSOC. INC.
 PROFESSIONAL GIS CONSULTANTS
 MUNICIPAL MAPPING - GIS - PUBLIC WORKS INFORMATION MANAGEMENT
 11 PLEASANT STREET, LITTLETON, NEW HAMPSHIRE 03561
 (603)444-6768 - 1(800)322-4540 - FAX (603)444-1366 - WWW.CAI-INFO.COM

LEGEND

PARCEL NUMBER 2222	EXEMPT PROPERTY (E)
PARCEL AREA - ACRES A	SUBDIVISION LOT NO. (L)
PARCEL AREA - SQUARE FEET F	HOUSE/STREET NUMBER (H)
RECORD DIMENSION 100'	RIGHT OF WAY/ACCESS (RW)
SCALED DIMENSION 100'S	COMMON OWNERSHIP (C)
MATCH LINE (M)	WETLANDS (W)
WATER (W)	



PROPERTY MAPS

UXBRIDGE

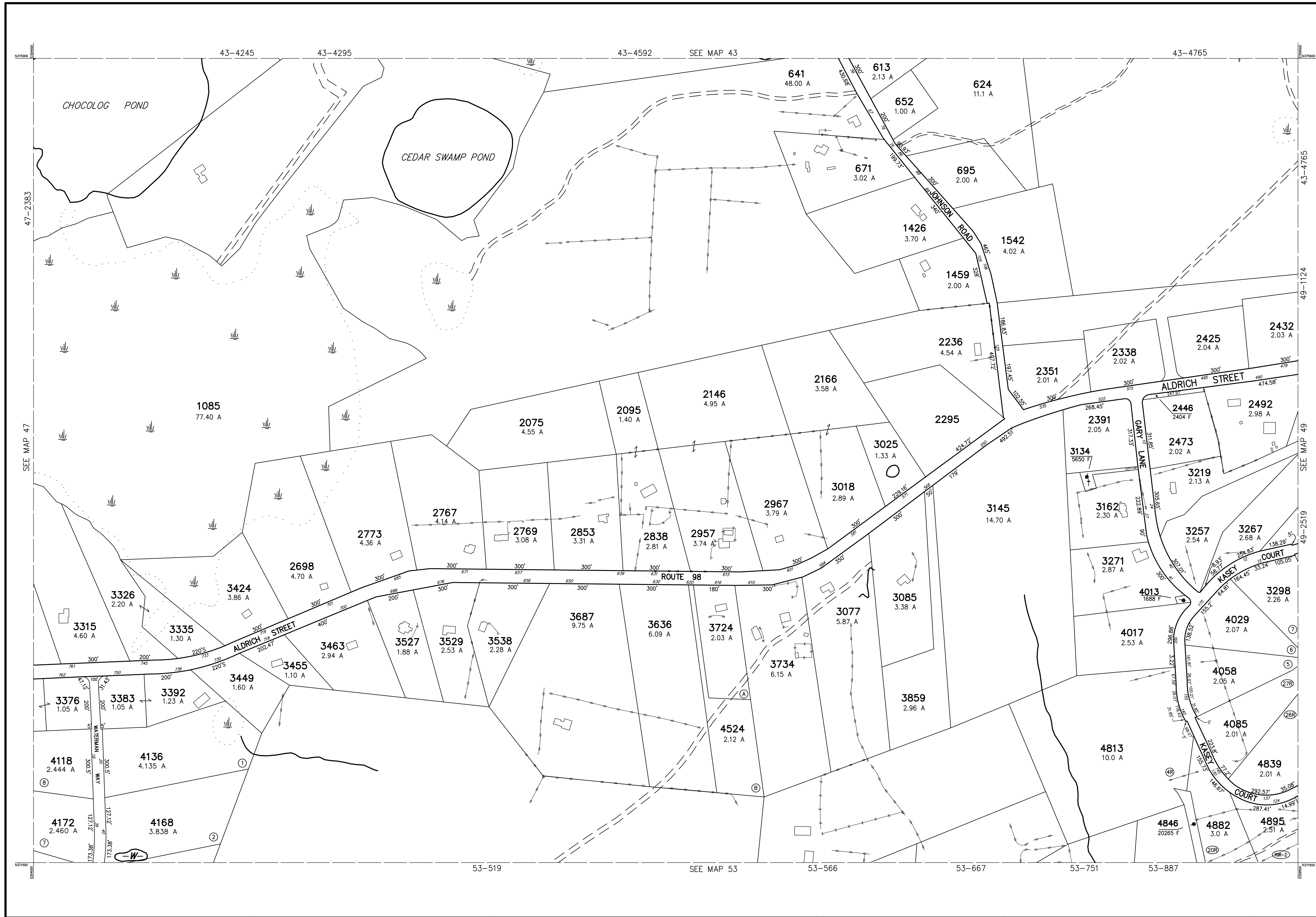
MASSACHUSETTS

INDEX DIAGRAM

42	43
47	48
52	53

MAP NO.

47



THIS MAP IS FOR ASSESSMENT PURPOSES. IT IS NOT VALID FOR LEGAL DESCRIPTION OR CONVEYANCE.

THE HORIZONTAL DATUM IS THE MASSACHUSETTS STATE PLANE COORDINATE SYSTEM, NAD 83.

ORIGINAL PROPERTY MAPS WERE PREPARED BY STONE & WEBSTER ENGINEERING CORP., BOSTON, MASSACHUSETTS, FROM AERIAL PHOTOGRAPHY DATED DECEMBER, 1986 AND PLANIMETRIC MAPPING PREPARED BY GEOD CORP., RIDGE, NEW JERSEY.

MAPS ARE REVISED AND REPRINTED BY CARTOGRAPHIC ASSOCIATES, INC.

DIGITIZED IN 2005 BY
CARTOGRAPHIC ASSOC. INC.
 PROFESSIONAL GIS CONSULTANTS

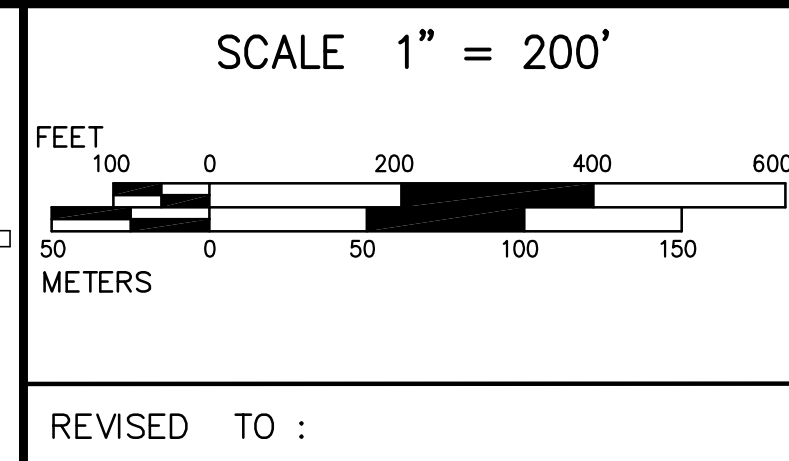
MUNICIPAL MAPPING - GIS - PUBLIC WORKS INFORMATION MANAGEMENT

11 PLEASANT STREET, LITTLETON, NEW HAMPSHIRE 03561
 (603)444-6768 - 1(800)322-4540 - FAX (603)444-1366 - WWW.CAI-INFO.COM

LEGEND

PARCEL NUMBER 2222
 PARCEL AREA - ACRES A
 PARCEL AREA - SQUARE FEET F
 RECORD DIMENSION 100'
 SCALED DIMENSION 100'S
 MATCH LINE

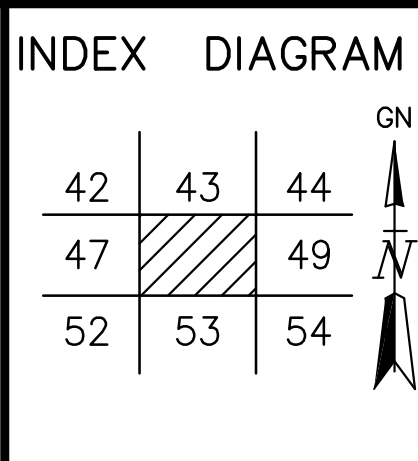
EXEMPT PROPERTY (E)
 SUBDIVISION LOT NO. (2)
 HOUSE/STREET NUMBER (Z)
 RIGHT OF WAY/ACCESS (RW)
 COMMON OWNERSHIP (C)
 WETLANDS (W)



PROPERTY MAPS

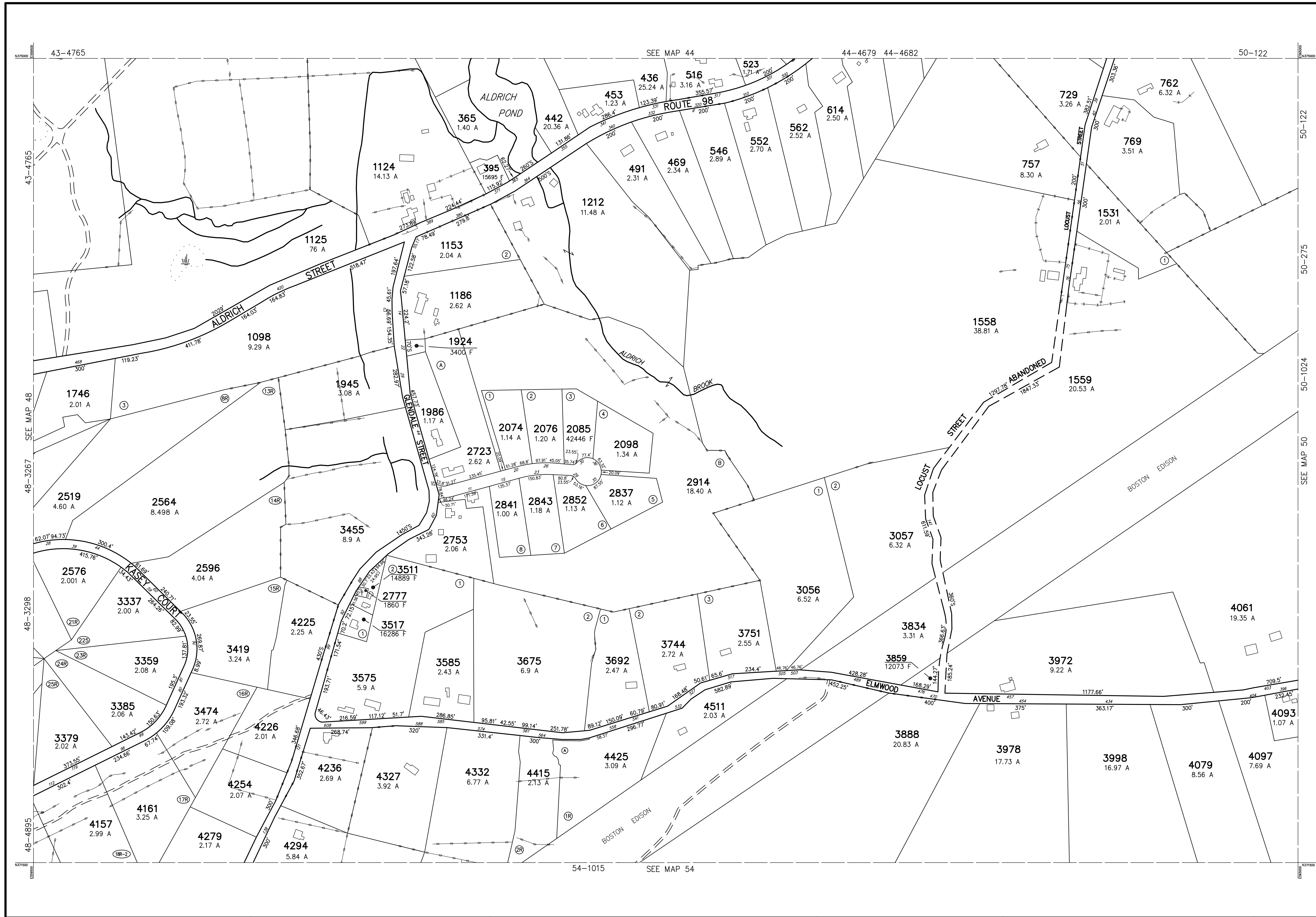
UXBRIDGE

MASSACHUSETTS



MAP NO.

48



THIS MAP IS FOR ASSESSMENT PURPOSES. IT IS NOT VALID FOR LEGAL DESCRIPTION OR CONVEYANCE.

THE HORIZONTAL DATUM IS THE MASSACHUSETTS STATE PLANE COORDINATE SYSTEM, NAD 83.

ORIGINAL PROPERTY MAPS WERE PREPARED BY STONE & WEBSTER ENGINEERING CORP., BOSTON, MASSACHUSETTS, FROM AERIAL PHOTOGRAPHY DATED DECEMBER, 1986 AND PLANIMETRIC MAPPING PREPARED BY GEOD CORP., RIDGE, NEW JERSEY.

MAPS ARE REVISED AND REPRINTED BY CARTOGRAPHIC ASSOCIATES, INC.

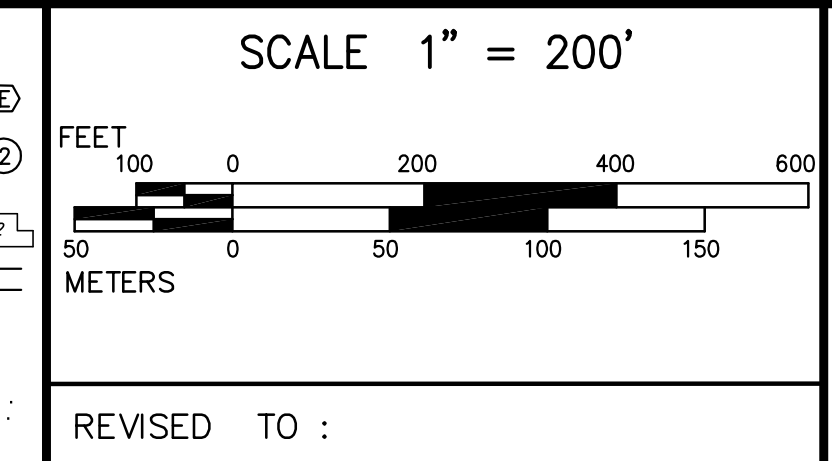
DIGITIZED IN 2005 BY
CARTOGRAPHIC ASSOC. INC.
 PROFESSIONAL GIS CONSULTANTS

MUNICIPAL MAPPING - GIS - PUBLIC WORKS INFORMATION MANAGEMENT

11 PLEASANT STREET, LITTLETON, NEW HAMPSHIRE 03561
 (603)444-6768 - 1(800)322-4540 - FAX (603)444-1366 - WWW.CAI-INFO.COM

LEGEND

PARCEL NUMBER 2222	EXEMPT PROPERTY	⊕
PARCEL AREA - ACRES A	SUBDIVISION LOT NO.	②
PARCEL AREA - SQUARE FEET F	HOUSE/STREET NUMBER	②
RECORD DIMENSION 100'	RIGHT OF WAY/ACCESS	— R/W —
SCALED DIMENSION 100'S	COMMON OWNERSHIP	↔
MATCH LINE	—	WETLANDS	⊕
WATER	— W —		



PROPERTY MAPS

UXBRIDGE

MASSACHUSETTS

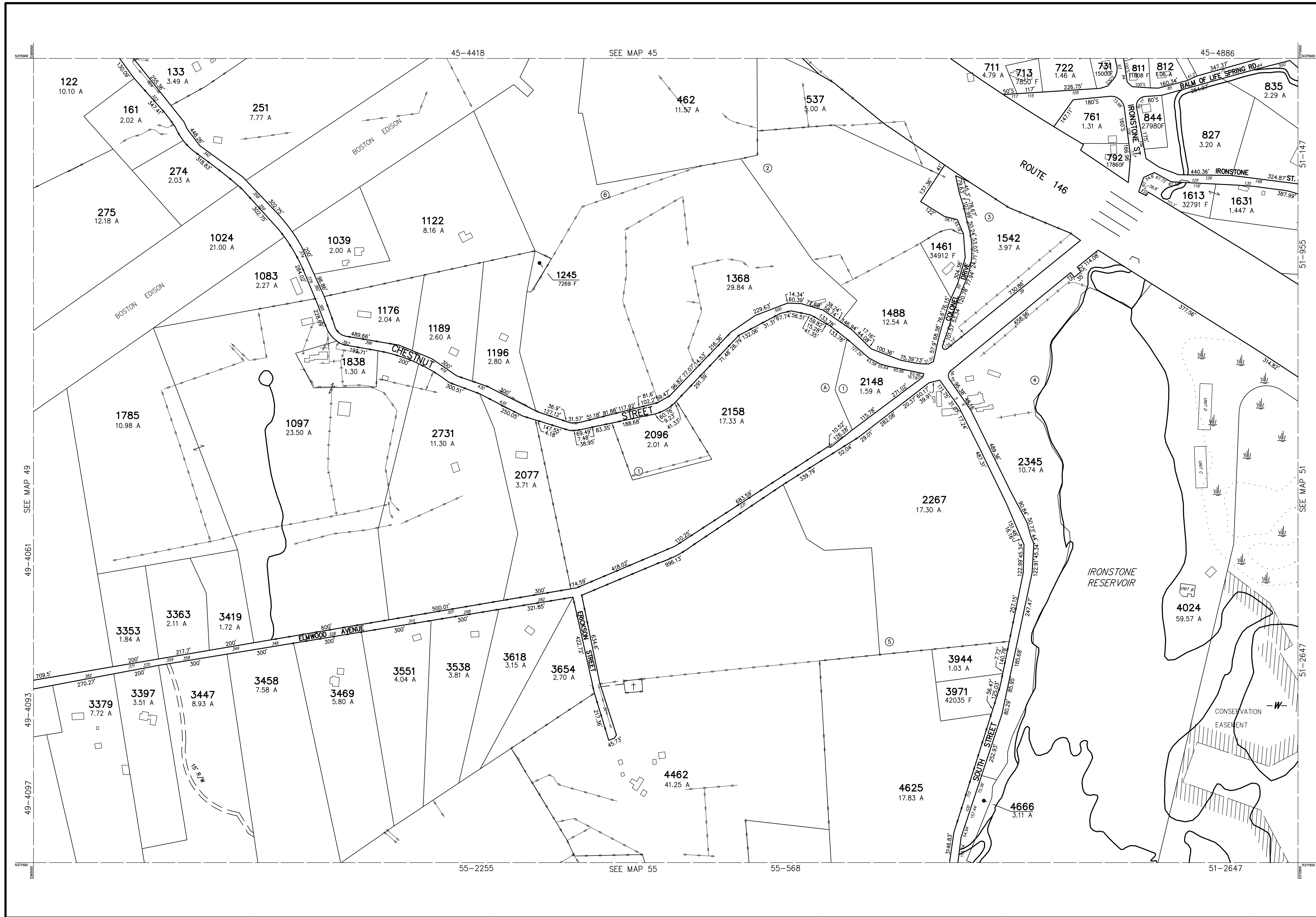
INDEX DIAGRAM

43	44	45
48		50
53	54	55

GN

MAP NO.

49



THIS MAP IS FOR ASSESSMENT PURPOSES. IT IS NOT VALID FOR LEGAL DESCRIPTION OR CONVEYANCE.

THE HORIZONTAL DATUM IS THE MASSACHUSETTS STATE PLANE COORDINATE SYSTEM, NAD 83.

ORIGINAL PROPERTY MAPS WERE PREPARED BY STONE & WEBSTER ENGINEERING CORP., BOSTON, MASSACHUSETTS, FROM AERIAL PHOTOGRAPHY DATED DECEMBER, 1986 AND PLANIMETRIC MAPPING PREPARED BY GEOD CORP., RIDGE, NEW JERSEY.

MAPS ARE REVISED AND REPRINTED BY CARTOGRAPHIC ASSOCIATES, INC.

DIGITIZED IN 2005 BY
CARTOGRAPHIC ASSOC. INC.
 PROFESSIONAL GIS CONSULTANTS

MUNICIPAL MAPPING - GIS - PUBLIC WORKS INFORMATION MANAGEMENT

11 PLEASANT STREET, LITTLETON, NEW HAMPSHIRE 03561
 (603)444-6768 - (1(800)322-4540 - FAX (603)444-1366 - WWW.CAI-INFO.COM

LEGEND

PARCEL NUMBER 2222

PARCEL AREA - ACRES A

PARCEL AREA - SQUARE FEET F

RECORD DIMENSION 100'

SCALED DIMENSION 100'S

MATCH LINE

WATER

EXEMPT PROPERTY

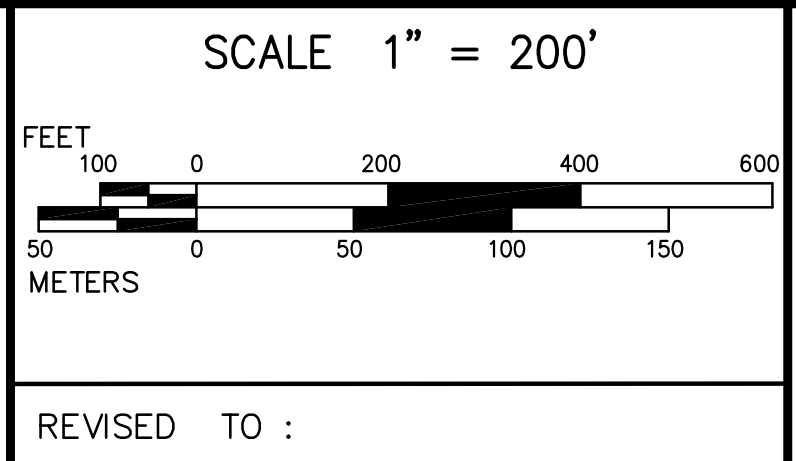
SUBDIVISION LOT NO.

HOUSE/STREET NUMBER

RIGHT OF WAY/ACCESS

COMMON OWNERSHIP

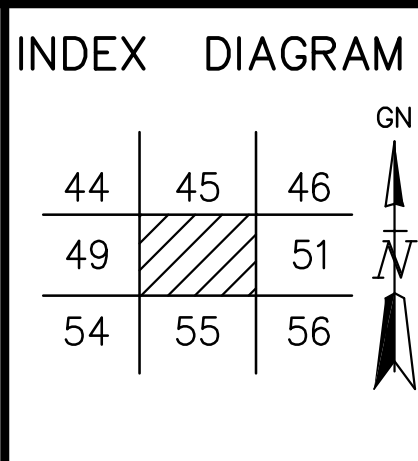
WETLANDS



PROPERTY MAPS

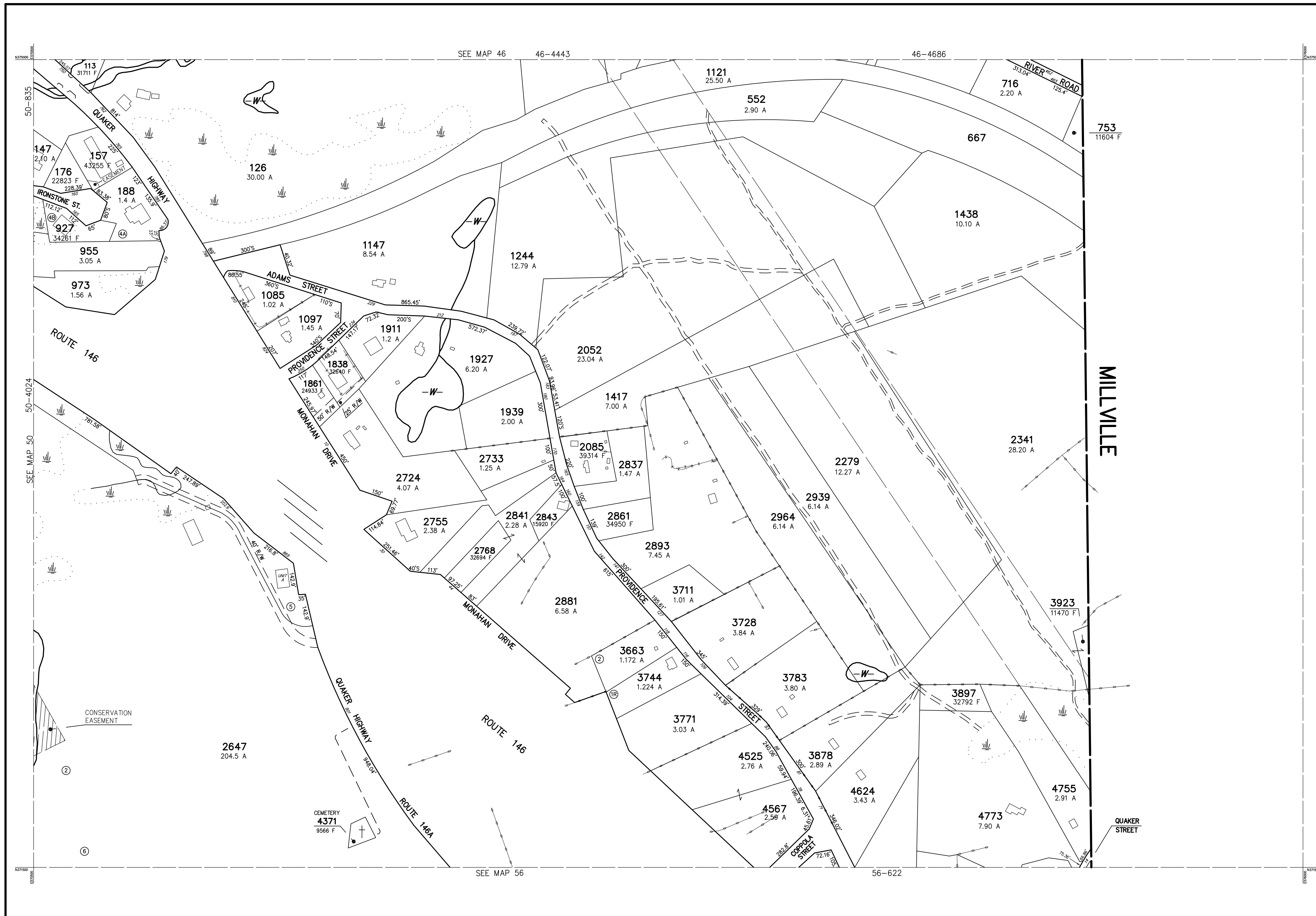
UXBRIDGE

MASSACHUSETTS



MAP NO.

50



THIS MAP IS FOR ASSESSMENT PURPOSES. IT IS NOT VALID FOR LEGAL DESCRIPTION OR CONVEYANCE.

THE HORIZONTAL DATUM IS THE MASSACHUSETTS STATE PLANE COORDINATE SYSTEM, NAD 83.

ORIGINAL PROPERTY MAPS WERE PREPARED BY STONE & WEBSTER ENGINEERING CORP., BOSTON, MASSACHUSETTS, FROM AERIAL PHOTOGRAPHY DATED DECEMBER, 1986 AND PLANIMETRIC MAPPING PREPARED BY GEOD CORP., RIDGE, NEW JERSEY.

MAPS ARE REVISED AND REPRINTED BY CARTOGRAPHIC ASSOCIATES, INC.

DIGITIZED IN 2005 BY
CARTOGRAPHIC ASSOC. INC.
 PROFESSIONAL GIS CONSULTANTS

MUNICIPAL MAPPING - GIS - PUBLIC WORKS INFORMATION MANAGEMENT

11 PLEASANT STREET, LITTLETON, NEW HAMPSHIRE 03561
 (603)444-6768 - 1(800)322-4540 - FAX (603)444-1366 - WWW.CAI-INFO.COM

LEGEND

PARCEL NUMBER 2222
 PARCEL AREA - ACRES A
 PARCEL AREA - SQUARE FEET F
 RECORD DIMENSION 100'
 SCALED DIMENSION 100'S
 MATCH LINE

WATER

EXEMPT PROPERTY

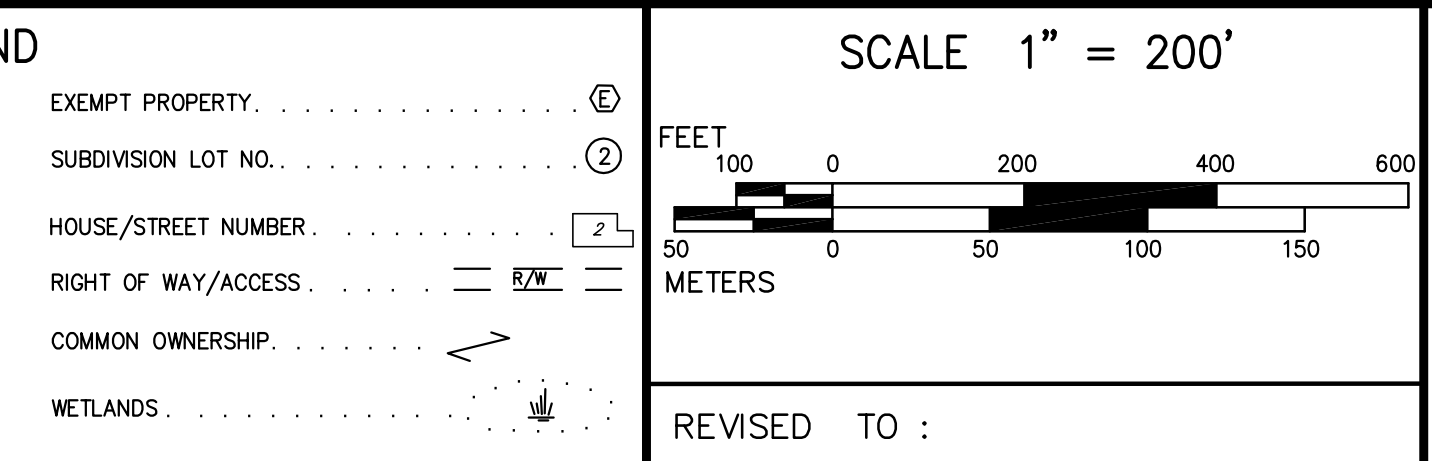
SUBDIVISION LOT NO.

HOUSE/STREET NUMBER

RIGHT OF WAY/ACCESS

COMMON OWNERSHIP

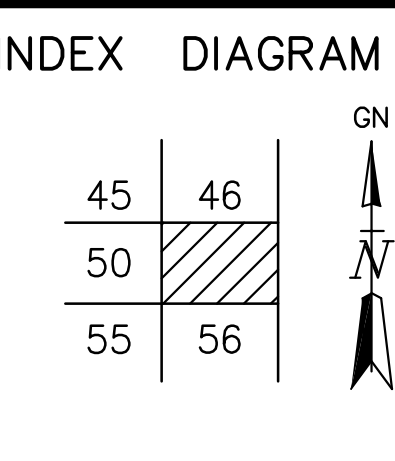
WETLANDS



PROPERTY MAPS

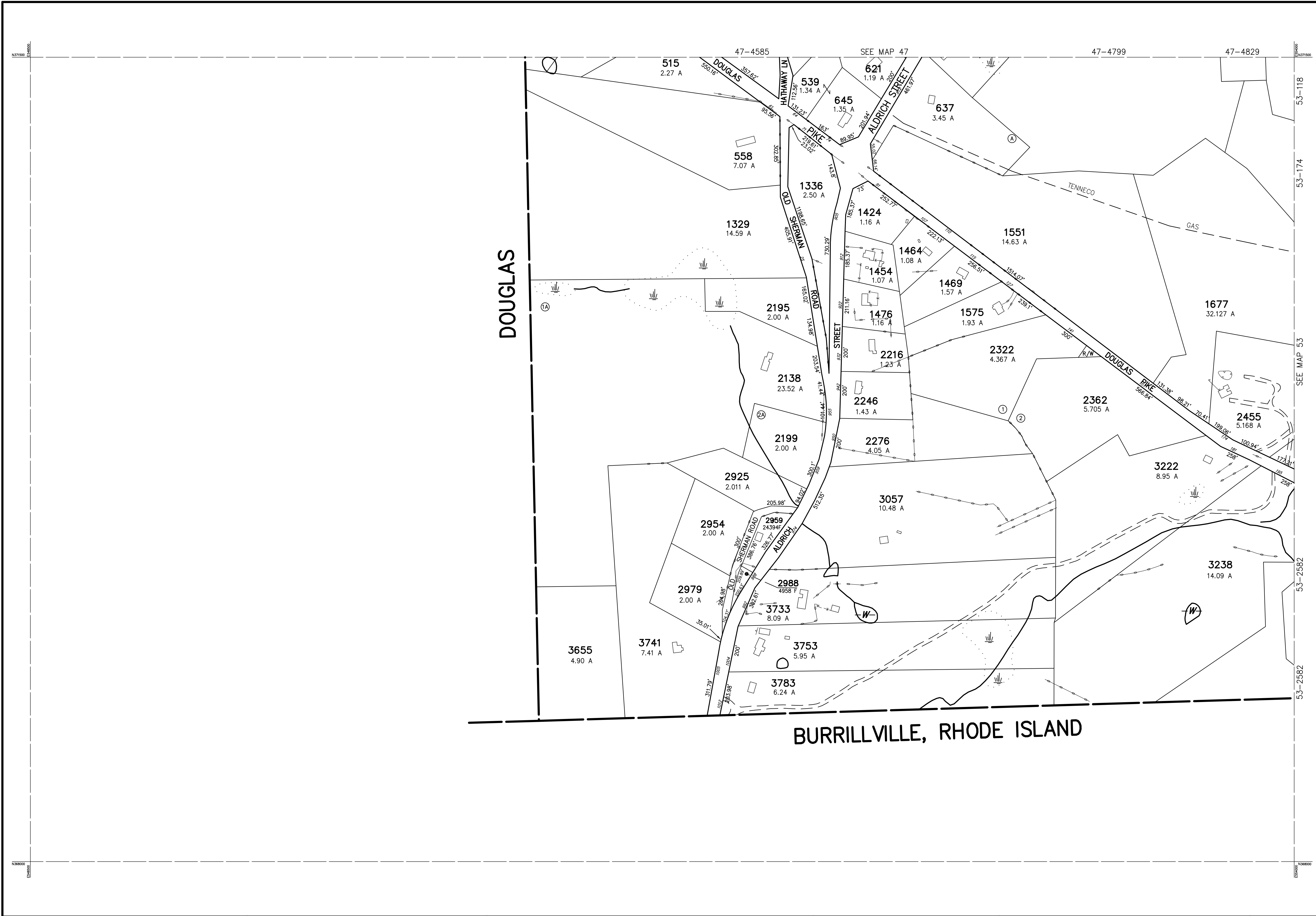
UXBRIDGE

MASSACHUSETTS



MAP NO.

51



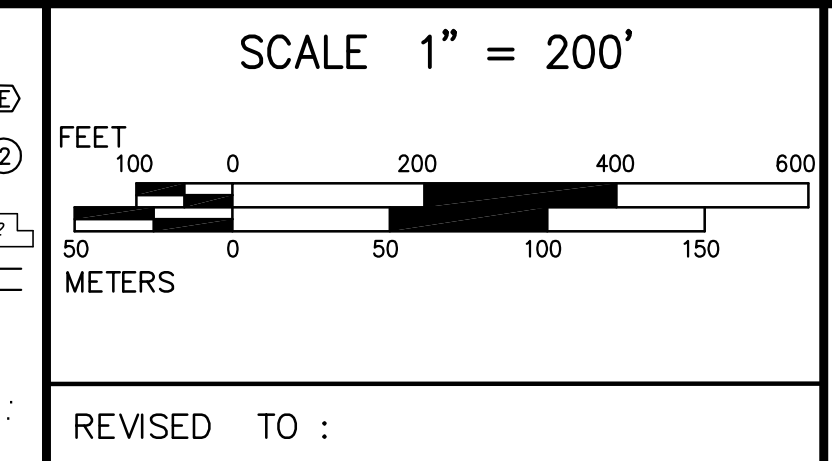
DOUGLAS

BURRILLVILLE, RHODE ISLAND

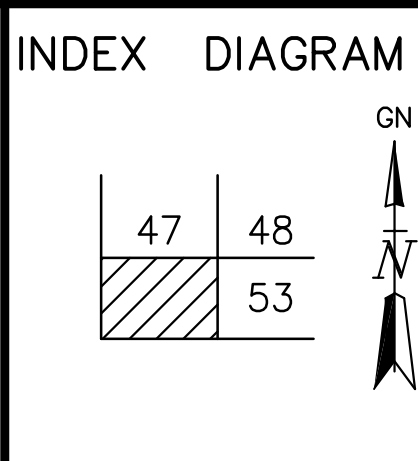
THIS MAP IS FOR ASSESSMENT PURPOSES. IT IS NOT VALID FOR LEGAL DESCRIPTION OR CONVEYANCE.
 THE HORIZONTAL DATUM IS THE MASSACHUSETTS STATE PLANE COORDINATE SYSTEM, NAD 83.
 ORIGINAL PROPERTY MAPS WERE PREPARED BY STONE & WEBSTER ENGINEERING CORP., BOSTON, MASSACHUSETTS, FROM AERIAL PHOTOGRAPHY DATED DECEMBER, 1986 AND PLANIMETRIC MAPPING PREPARED BY GEOD CORP., RIDGE, NEW JERSEY.
 MAPS ARE REVISED AND REPRINTED BY CARTOGRAPHIC ASSOCIATES, INC.

DIGITIZED IN 2005 BY
CARTOGRAPHIC ASSOC. INC.
 PROFESSIONAL GIS CONSULTANTS
 MUNICIPAL MAPPING - GIS - PUBLIC WORKS INFORMATION MANAGEMENT
 11 PLEASANT STREET, LITTLETON, NEW HAMPSHIRE 03561
 (603)444-6768 - 1(800)322-4540 - FAX (603)444-1366 - WWW.CAI-INFO.COM

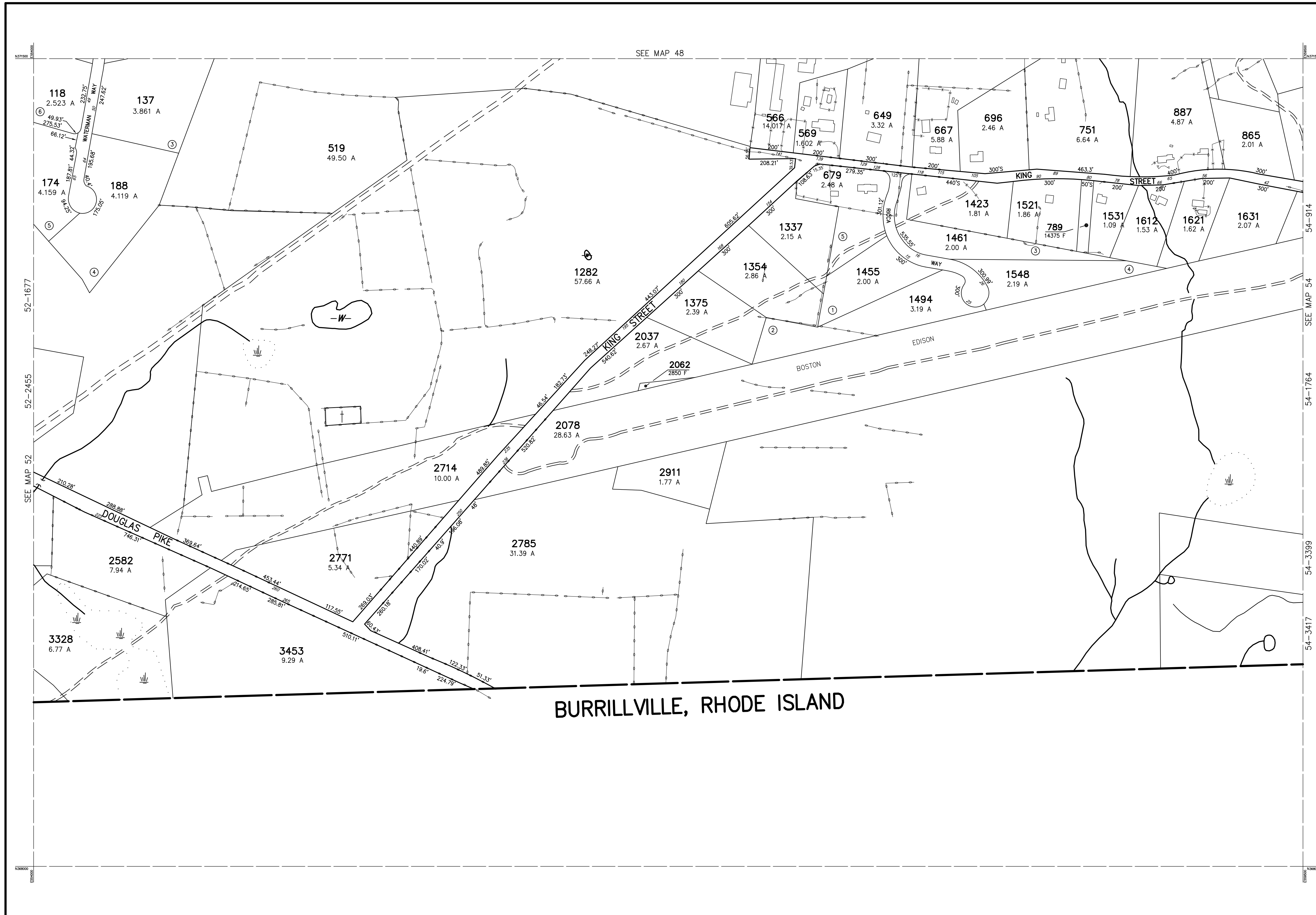
LEGEND	
PARCEL NUMBER	2222
PARCEL AREA - ACRES	A
PARCEL AREA - SQUARE FEET	F
RECORD DIMENSION	100'
SCALED DIMENSION	100'S
MATCH LINE	
WATER	
EXEMPT PROPERTY	
SUBDIVISION LOT NO.	
HOUSE/STREET NUMBER	
RIGHT OF WAY/ACCESS	
COMMON OWNERSHIP	
WETLANDS	



PROPERTY MAPS
UXBRIDGE
 MASSACHUSETTS



MAP NO.
52



BURRILLVILLE, RHODE ISLAND

THIS MAP IS FOR ASSESSMENT PURPOSES. IT IS NOT VALID FOR LEGAL DESCRIPTION OR CONVEYANCE.

THE HORIZONTAL DATUM IS THE MASSACHUSETTS STATE PLANE COORDINATE SYSTEM, NAD 83.

ORIGINAL PROPERTY MAPS WERE PREPARED BY STONE & WEBSTER ENGINEERING CORP., BOSTON, MASSACHUSETTS, FROM AERIAL PHOTOGRAPHY DATED DECEMBER, 1986 AND PLANIMETRIC MAPPING PREPARED BY GEOD CORP., RIDGE, NEW JERSEY.

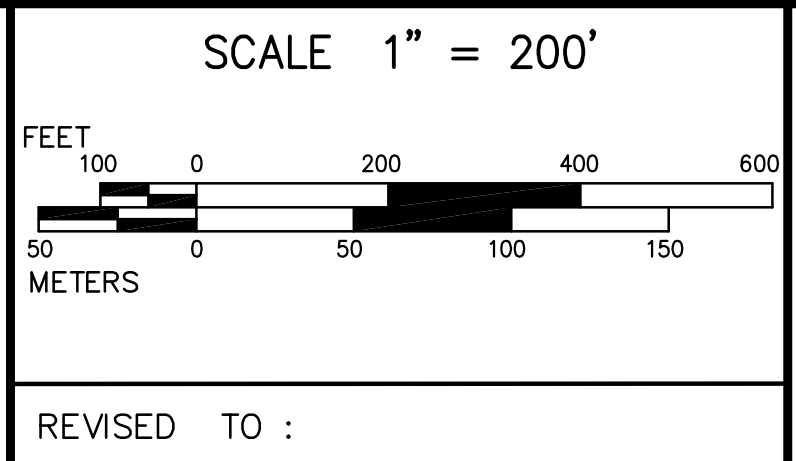
MAPS ARE REVISED AND REPRINTED BY CARTOGRAPHIC ASSOCIATES, INC.

DIGITIZED IN 2005 BY
CARTOGRAPHIC ASSOC. INC.
 PROFESSIONAL GIS CONSULTANTS

MUNICIPAL MAPPING - GIS - PUBLIC WORKS INFORMATION MANAGEMENT

11 PLEASANT STREET, LITTLETON, NEW HAMPSHIRE 03561
 (603)444-6768 - 1(800)322-4540 - FAX (603)444-1366 - WWW.CAI-INFO.COM

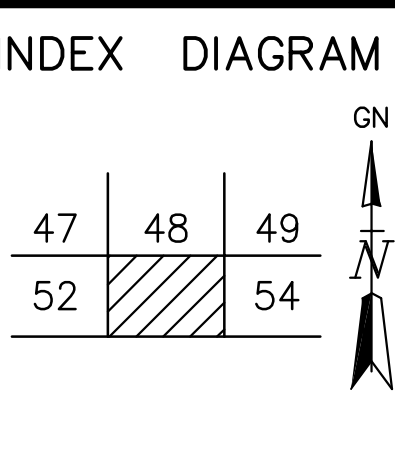
LEGEND	
PARCEL NUMBER	2222
PARCEL AREA - ACRES	A
PARCEL AREA - SQUARE FEET	F
RECORD DIMENSION	100'
SCALED DIMENSION	100'S
MATCH LINE	-W-
WATER	
EXEMPT PROPERTY	
SUBDIVISION LOT NO.	
HOUSE/STREET NUMBER	
RIGHT OF WAY/ACCESS	
COMMON OWNERSHIP	
WETLANDS	



PROPERTY MAPS

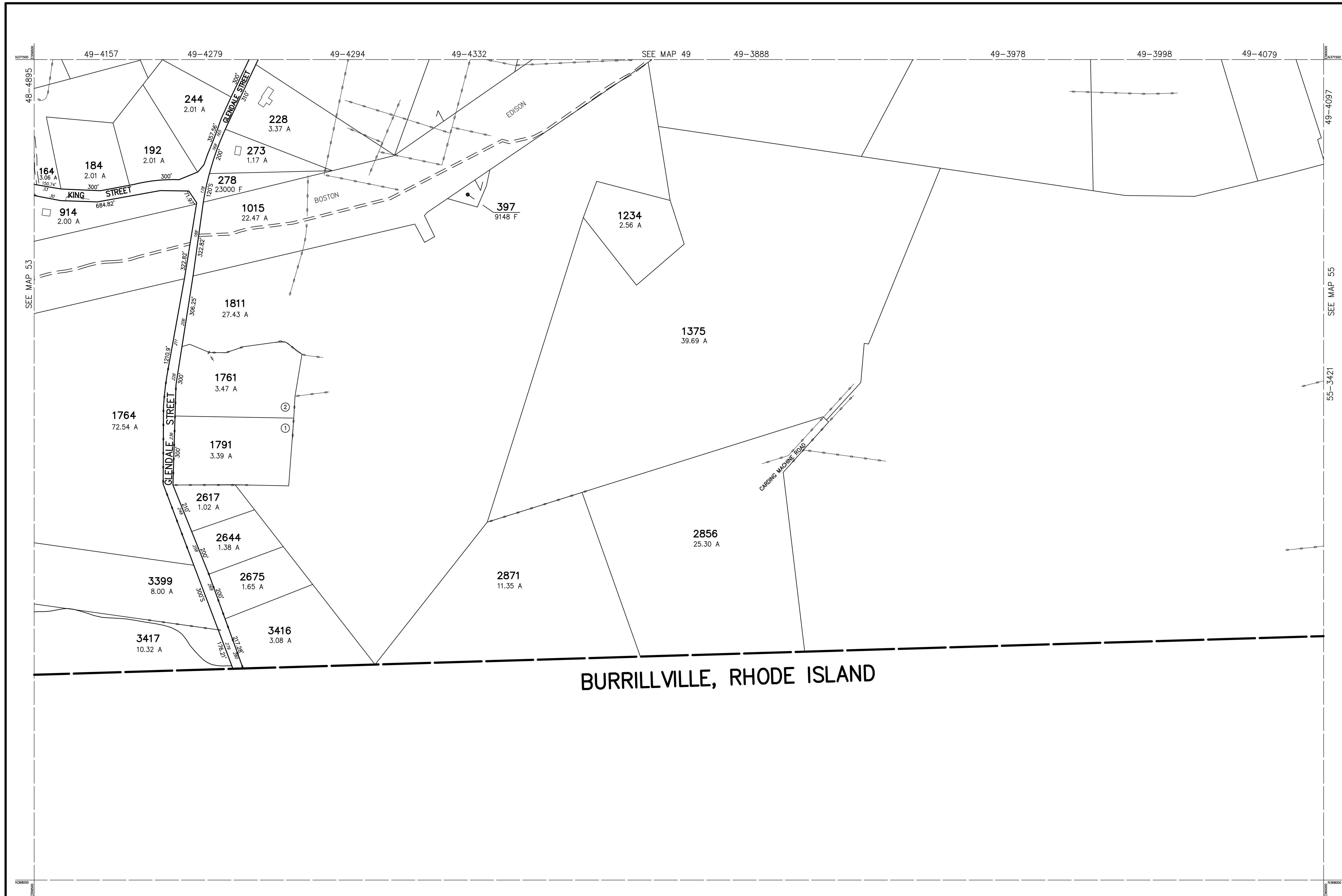
UXBRIDGE

MASSACHUSETTS



MAP NO.

53



THIS MAP IS FOR ASSESSMENT PURPOSES. IT IS NOT VALID FOR LEGAL DESCRIPTION OR CONVEYANCE.

THE HORIZONTAL DATUM IS THE MASSACHUSETTS STATE PLANE COORDINATE SYSTEM, NAD 83.

ORIGINAL PROPERTY MAPS WERE PREPARED BY STONE & WEBSTER ENGINEERING CORP., BOSTON, MASSACHUSETTS, FROM AERIAL PHOTOGRAPHY DATED DECEMBER, 1986 AND PLANIMETRIC MAPPING PREPARED BY GEOD CORP., RIDGE, NEW JERSEY.

MAPS ARE REVISED AND REPRINTED BY CARTOGRAPHIC ASSOCIATES, INC.

DIGITIZED IN 2005 BY
CARTOGRAPHIC ASSOC. INC.
 PROFESSIONAL GIS CONSULTANTS
 MUNICIPAL MAPPING - GIS - PUBLIC WORKS INFORMATION MANAGEMENT
 11 PLEASANT STREET, LITTLETON, NEW HAMPSHIRE 03561
 (603)444-6768 - 1(800)322-4540 - FAX (603)444-1366 - WWW.CAI-INFO.COM

LEGEND

PARCEL NUMBER	2222	EXEMPT PROPERTY	⊕
PARCEL AREA - ACRES	A	SUBDIVISION LOT NO.	②
PARCEL AREA - SQUARE FEET	F	HOUSE/STREET NUMBER	12
RECORD DIMENSION	100'	RIGHT OF WAY/ACCESS	87W
SCALED DIMENSION	100'S	COMMON OWNERSHIP	↔
MATCH LINE	---	WETLANDS	⊕
WATER	—W—		

SCALE 1" = 200'

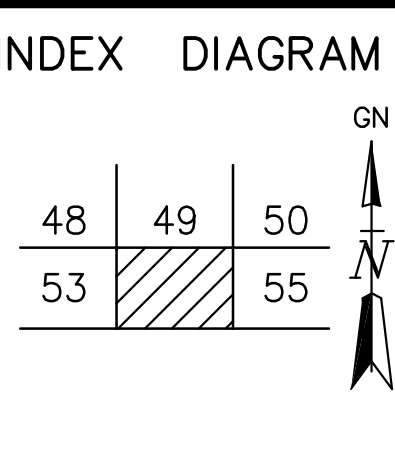
FEET: 0 100 200 400 600
 METERS: 0 50 100 150

REVISED TO :

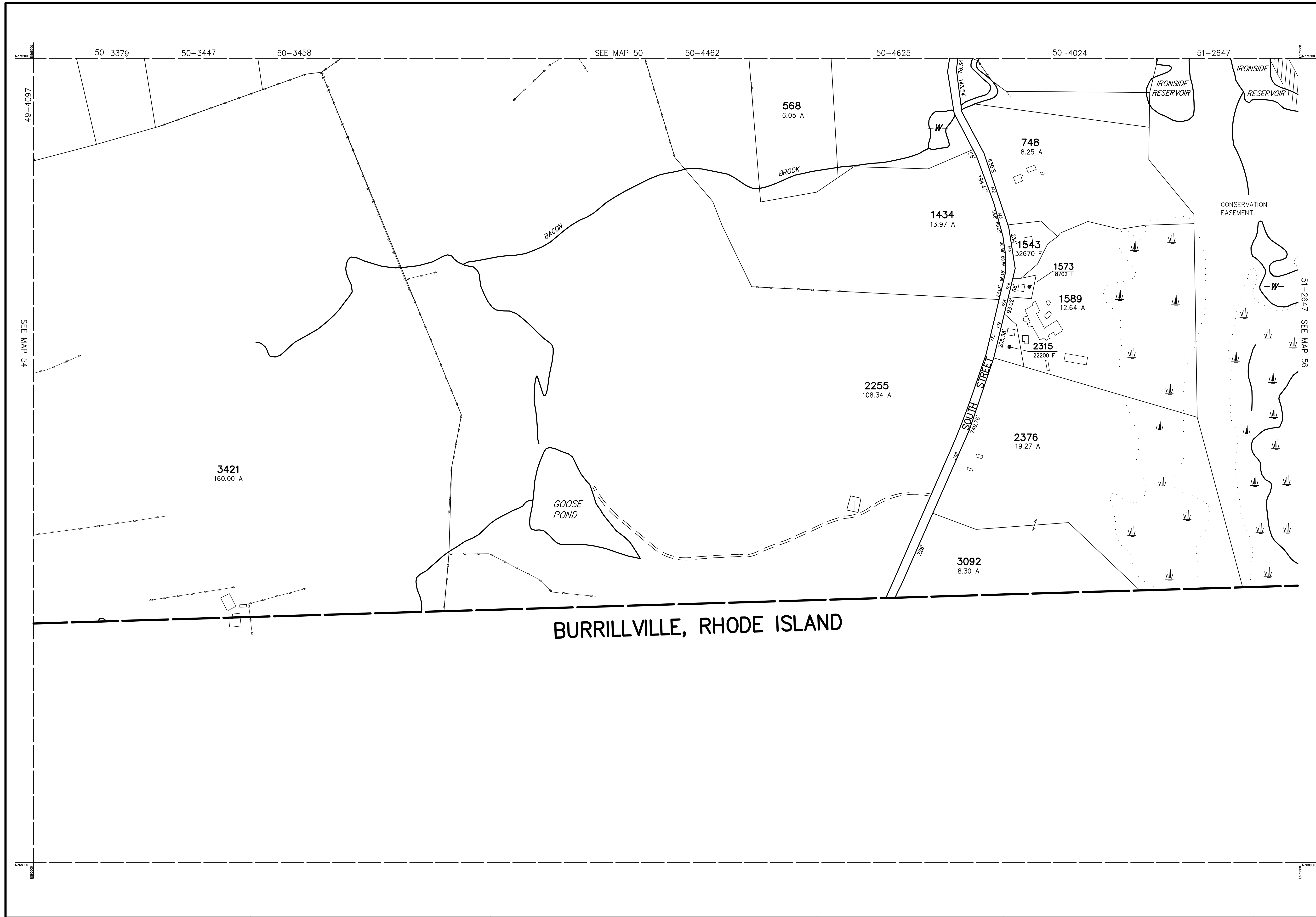
PROPERTY MAPS

UXBRIDGE

MASSACHUSETTS



MAP NO.
54



BURRILLVILLE, RHODE ISLAND

THIS MAP IS FOR ASSESSMENT PURPOSES. IT IS NOT VALID FOR LEGAL DESCRIPTION OR CONVEYANCE.

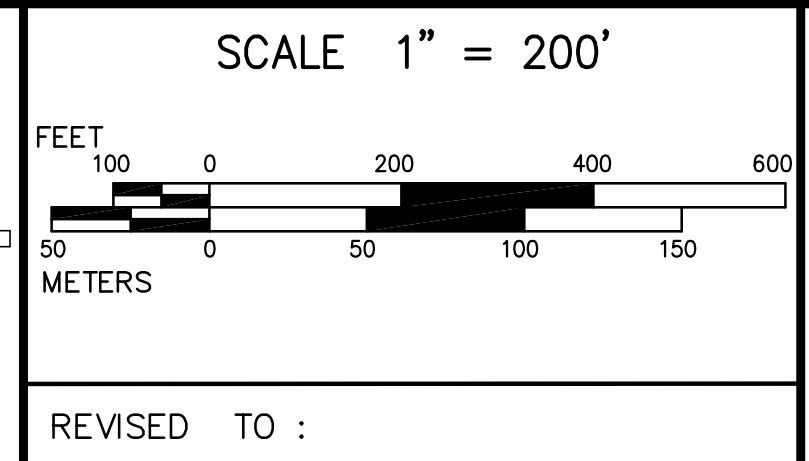
THE HORIZONTAL DATUM IS THE MASSACHUSETTS STATE PLANE COORDINATE SYSTEM, NAD 83.

ORIGINAL PROPERTY MAPS WERE PREPARED BY STONE & WEBSTER ENGINEERING CORP., BOSTON, MASSACHUSETTS, FROM AERIAL PHOTOGRAPHY DATED DECEMBER, 1986 AND PLANIMETRIC MAPPING PREPARED BY GEOD CORP., RIDGE, NEW JERSEY.

MAPS ARE REVISED AND REPRINTED BY CARTOGRAPHIC ASSOCIATES, INC.

DIGITIZED IN 2005 BY
CARTOGRAPHIC ASSOC. INC.
 PROFESSIONAL GIS CONSULTANTS
 MUNICIPAL MAPPING - GIS - PUBLIC WORKS INFORMATION MANAGEMENT
 11 PLEASANT STREET, LITTLETON, NEW HAMPSHIRE 03561
 (603)444-6768 - 1(800)322-4540 - FAX (603)444-1366 - WWW.CAI-INFO.COM

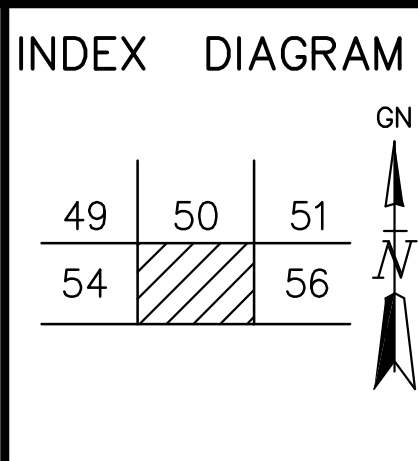
LEGEND	
PARCEL NUMBER 2222	EXEMPT PROPERTY (E)
PARCEL AREA - ACRES A	SUBDIVISION LOT NO. (L)
PARCEL AREA - SQUARE FEET F	HOUSE/STREET NUMBER (Z)
RECORD DIMENSION 100'	RIGHT OF WAY/ACCESS (RW)
SCALED DIMENSION 100'S	COMMON OWNERSHIP (C)
MATCH LINE (M)	WETLANDS (W)
WATER (W)	



PROPERTY MAPS

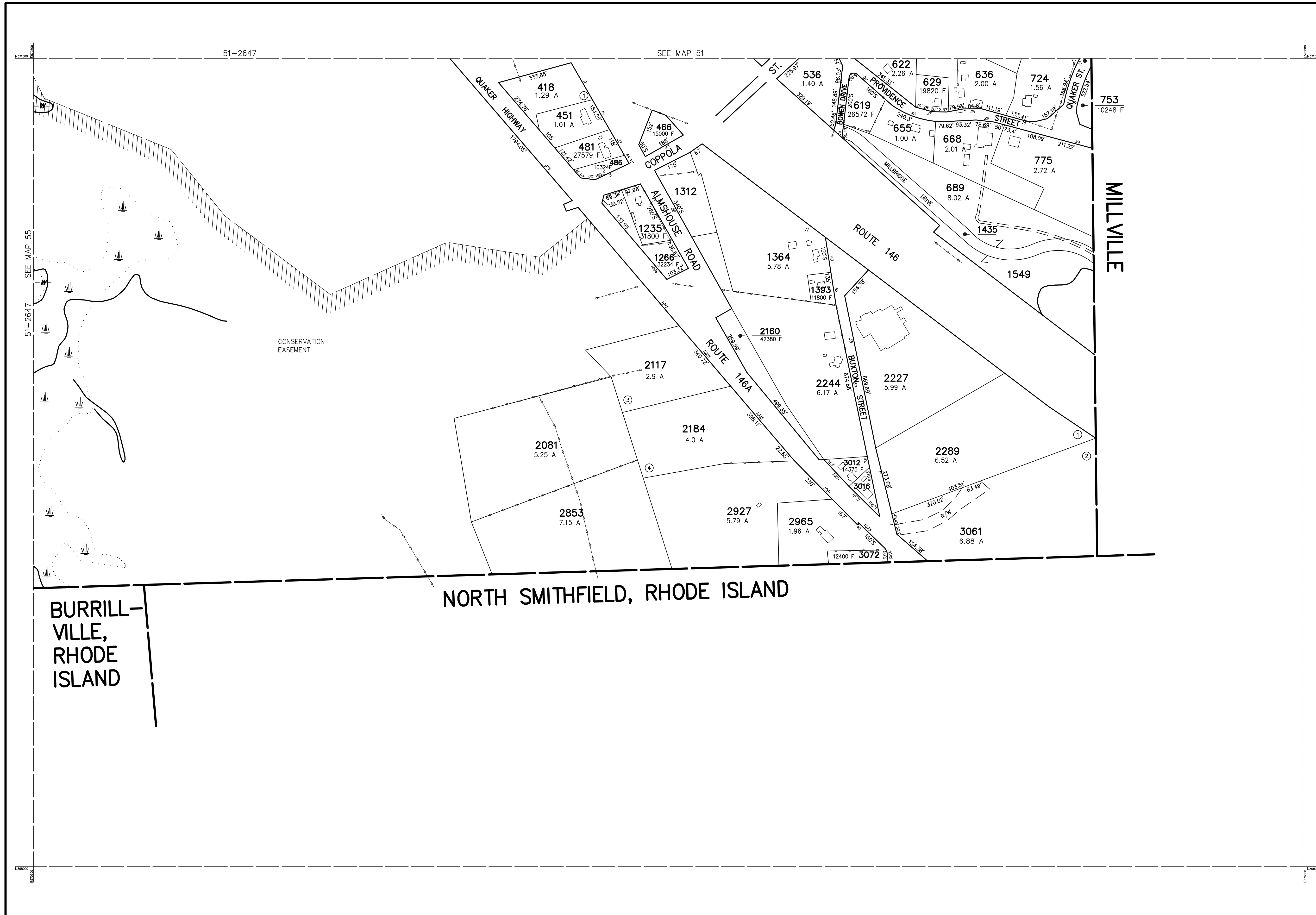
UXBRIDGE

MASSACHUSETTS



MAP NO.

55



THIS MAP IS FOR ASSESSMENT PURPOSES. IT IS NOT VALID FOR LEGAL DESCRIPTION OR CONVEYANCE.

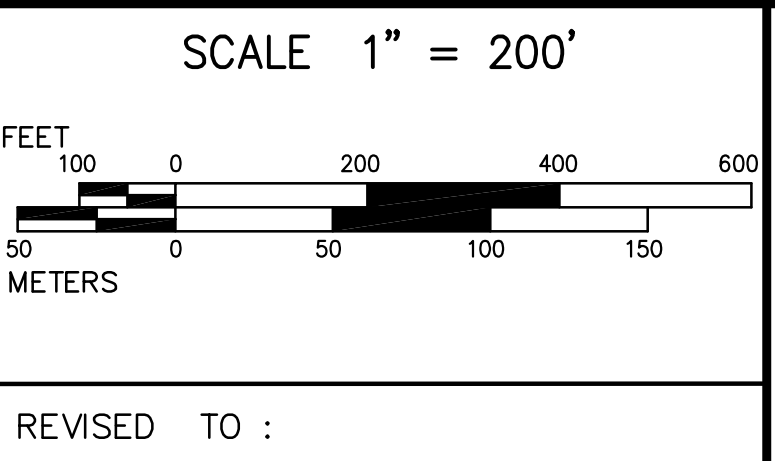
THE HORIZONTAL DATUM IS THE MASSACHUSETTS STATE PLANE COORDINATE SYSTEM, NAD 83.

ORIGINAL PROPERTY MAPS WERE PREPARED BY STONE & WEBSTER ENGINEERING CORP., BOSTON, MASSACHUSETTS, FROM AERIAL PHOTOGRAPHY DATED DECEMBER, 1986 AND PLANIMETRIC MAPPING PREPARED BY GEOD CORP., RIDGE, NEW JERSEY.

MAPS ARE REVISED AND REPRINTED BY CARTOGRAPHIC ASSOCIATES, INC.

DIGITIZED IN 2005 BY
CARTOGRAPHIC ASSOC. INC.
 PROFESSIONAL GIS CONSULTANTS
 MUNICIPAL MAPPING - GIS - PUBLIC WORKS INFORMATION MANAGEMENT
 11 PLEASANT STREET, LITTLETON, NEW HAMPSHIRE 03561
 (603)444-6768 - 1(800)322-4540 - FAX (603)444-1366 - WWW.CAI-INFO.COM

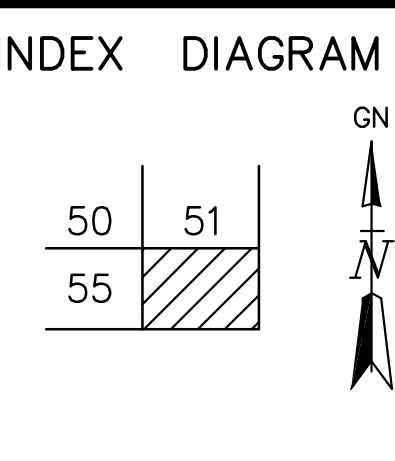
LEGEND	
PARCEL NUMBER	2222
PARCEL AREA - ACRES	A
PARCEL AREA - SQUARE FEET	F
RECORD DIMENSION	100'
SCALED DIMENSION100'S
MATCH LINE	-W-
WATER	
EXEMPT PROPERTY	
SUBDIVISION LOT NO.	
HOUSE/STREET NUMBER	
RIGHT OF WAY/ACCESS	
COMMON OWNERSHIP	
WETLANDS	



PROPERTY MAPS

UXBRIDGE

MASSACHUSETTS



MAP NO.

56