

PROPERTY MAPS

# UXBRIDGE

MASSACHUSETTS

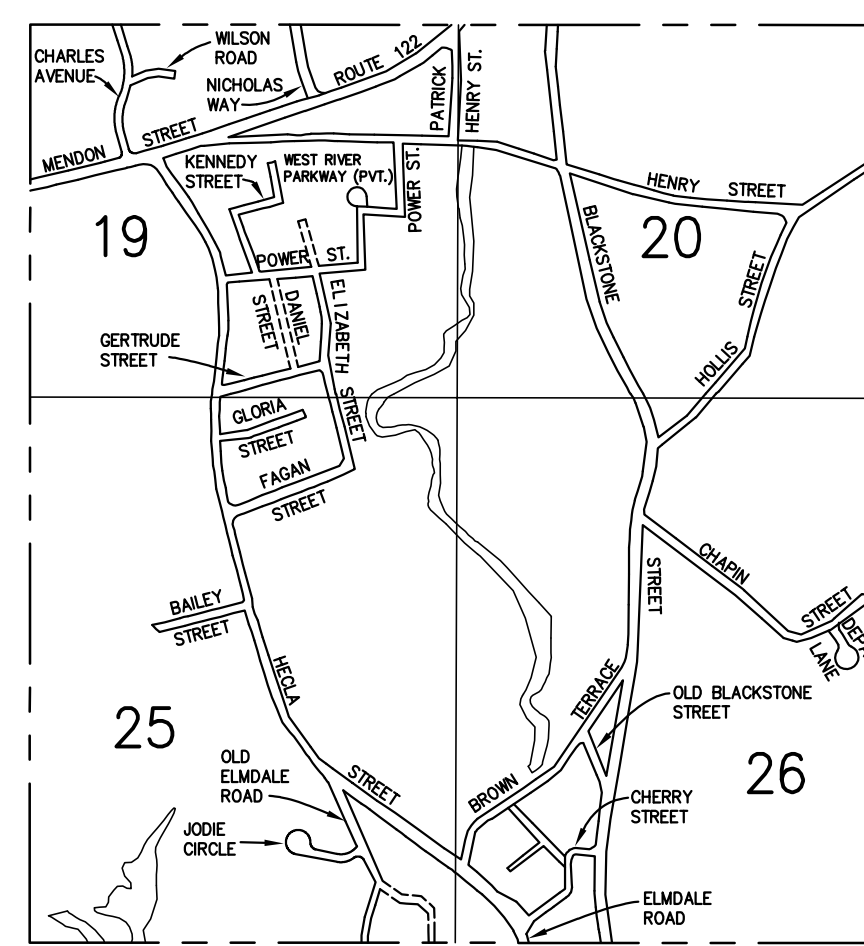
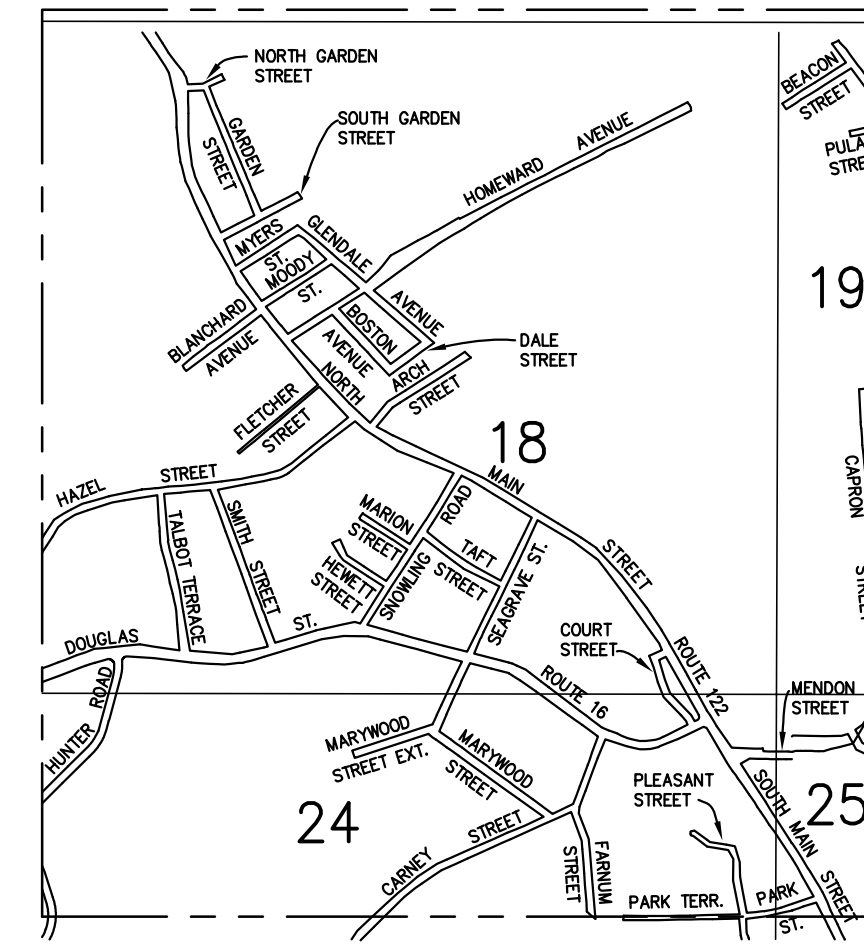
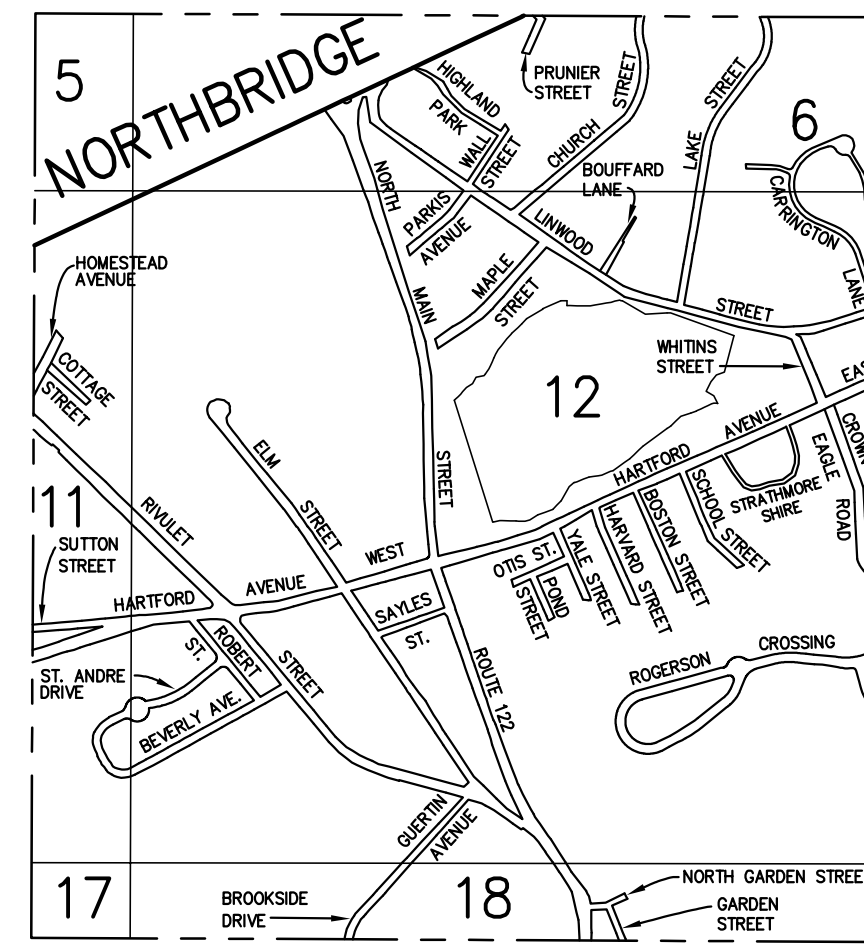
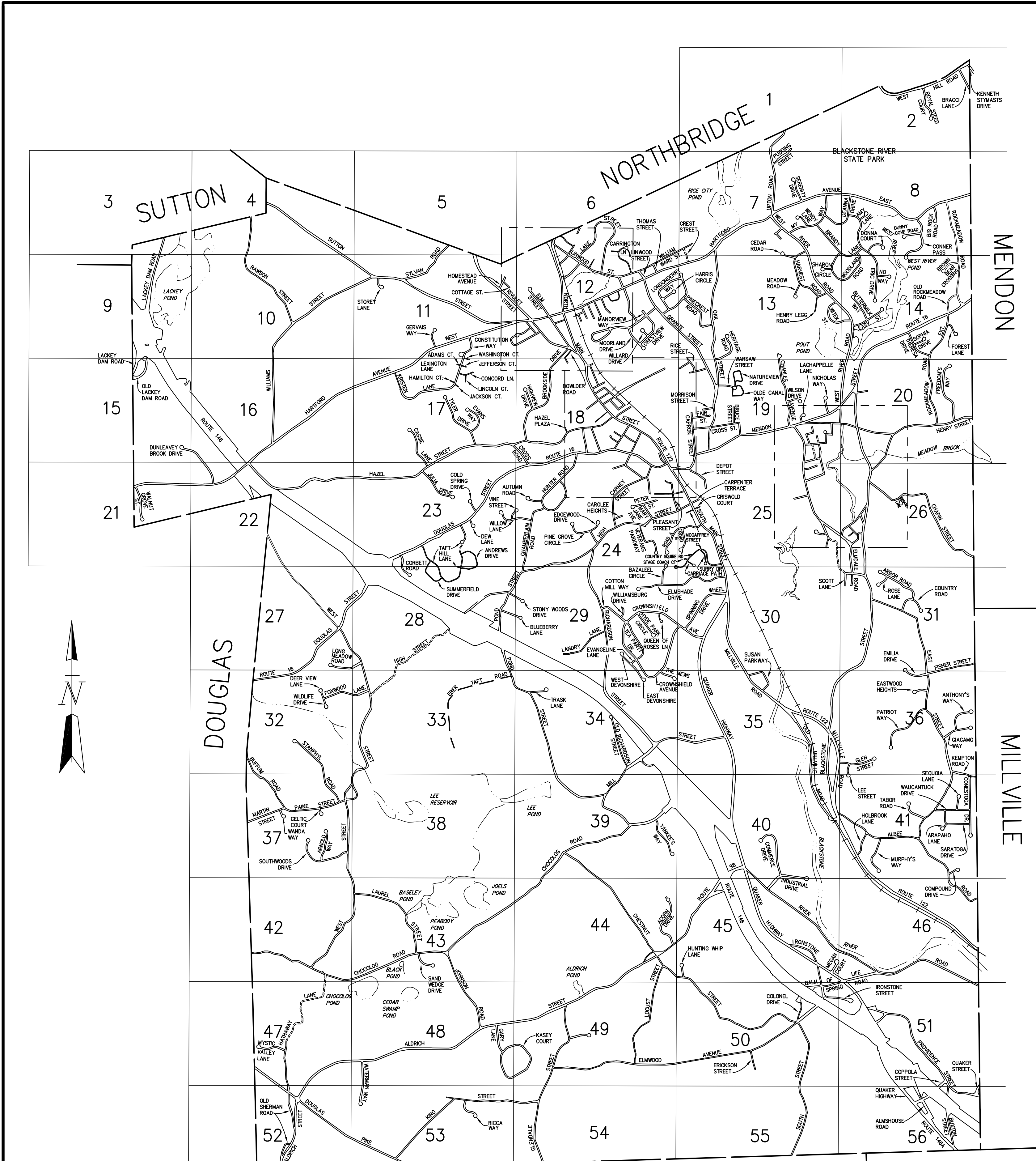


REVISED AND REPRINTED BY

**CAI** Technologies

Precision Mapping. Geospatial Solutions.

11 PLEASANT ST, LITTLETON, NH 03561  
(800) 322-4540 WWW.CAI-TECH.COM



STREET LOCATIONS

STREET	MAP	STREET	MAP	STREET	MAP
ACORN DRIVE	44	FAGAN ST	25	PAINÉ ST	37 NE 38
ADAMS CT	17	FAIR ST	19A	PARK ST	25 SW 24A
ALBEE RD	40 SE 46	FARNUM ST	24A	PARK TERR	24A
ALDRICH ST (RTE 98)	40 SW 52	FISHER ST	35 NE 31	PARKS AVE	12D NE 6
ALSHOUSE RD	56	FLETCHER ST	18B,C	PATRICK HENRY ST	19
AMY LN	8	FOREST LN	14	PATRIOT WAY	36
ANDREWS DRIVE	23,28	FOXWOOD LN	33 W 32	PETER ST	24A
ANTHONY'S WAY	36	FREEDOM'S WAY	20	PINE GROVE CIRCLE	24C
ARAPAHO LN	41	GARDEN ST	18D	PINECREST RD	13
ARBOR ROAD	31	GARY LANE	48	PLEASANT ST	24A
ARCH ST	18A,B	GENTRY LN	29	POND ST	12C
ARNOLDS WAY	37	GERTRUDE ST	19	POWER ST	28 SE 39
ASCOT LN	29	GERVAIS WAY	11	POWER ST	19
AUTUMN RD	24D	GIACOMO WAY	36	PRINCESS PATH	29
BACON ST	31	GIACOMO WAY	36	PROVIDENCE ST	51 SE 56
BAILEY ST	25	GLEN ST	35 E 36	PRUNIER ST	6
BALM OF LIFE SPRING RD	50 NE 46	GLENDALE ST	49 SW 54	PULASKI ST	7
BAZALEEL CIR	29 N 24B	GLORIA ST	25		
BEACON ST	19	GRANITE ST	19 NW 12A,B		
BEVERLY AVE	12C SW 11	GRISWOLD COURT	25	QUAKER HIGHWAY	30 SE 56
BIG ROCK RD	8	GUERTIN AVE	12C	QUAKER ST	56 NE 51
BLACKSTONE ST	40 NE 20	HAMILTON CT	17	QUEEN OF ROSES LN	29
BLANCHARD AVE	18D	HARRIS CIRCLE	12A		
BLUESBERRY LANE	28,29	HARTFORD AVE EAST	12A NE 8	RAWSON ST	10 NW 4
BOSTON AVE	18A	HARTFORD AVE WEST	11 SW 21	RICCA WAY	53
BOSTON ST	12B,C,D	HARVARD ST	12C	RICE ST	19
BOUFFARD LN	12D	HATHAWAY LN	13 NE 7	RICHARDSON ST	24C SE 34
BOWEN DR	56	HAZEL PLAZA	42 SW 52	RIVER RD	40 SE 46
BOWLER ST	12C SW	HAZEL ST	18 SW 22	RIVULET ST	12C NW 11
BRACCI LN	2	HECLA ST	19 SE 26	ROAD A	25 W 24B
BRANDY LN	7 SE 8	HENRY LEGG RD	13	ROAD B	25 SW 24B
BROOKSIDE DR	18C,D	HENRY ST	19 SE 20	ROBERT ST	12C
BROWN BEAR CROSSING	14	HERITAGE RD	13	ROCKMEADOW RD	8 SE 14
BROWN TERR	26 SW 25	HEWETT ST	18B	ROCKMEADOW RD EXT.	14 SE 20
BRUCE ST	19	HIGH ST	25 SW 33	ROGERS ROAD CROSSING	12C
BUFFUM RD	37 NW 32	HIGHLAND PARK	6	ROSE LANE	31
BUFTERMILK WAY	14	HIGHNESS DR	29	ROYAL STEED COURT	2
BUXTON ST	56	HIGHVIEW DR	18D		
		HITCHIN' POST LN	25	SAND WEDGE DR	43
		HOLBROOK LN	41	SARATOGA DR	41
C ST	12C	HOLLIS ST	20 SW 26	SAYLES ST	12C
CALMUT CRT	19	HOMESTEAD AVE	11	SCHOOL ST	12B
CAPRON ST	19	HOMEWARD AVE	18A	SCOTTS LN	31
CARNEY ST	24A	HUNTER RD	18C SW 24D	SEAGRAVE ST	18B
CAROLEE HEIGHTS	24B	HUNTING WHIP LANE	45	SEQUOIA LN	41
CARPENTER TERR	25	HYDE PARK CIRCLE	29	SERENITY DR	7
CARRINGTON LN	25	INDUSTRIAL DR	45 NE 40	SHARON CIRCLE	13
CASSIE LANE	6, 12A	IRONSTONE ST	45 SE 50	SMITH ST	18C
CEDAR RD	13 NW 7	JACKSON CT	17	SNOWING RD	18B
CELTIC COURT	37	JACKSON CT	17	SOPHIA DR	14
CENTENNIAL CRT	19	JEFFERSON CT	19	SOUTH BOWLER ST	18D
CHAMBERLAIN RD	29 NE 24C	JESTERS WAY	27	SOUTH GARDEN ST	18A,D
CHAPIN ST	26	JODIE CIRCLE	25	SOUTH MAIN ST	
CHARLES AVE	19 N 13	JOHNSON RD	43 SE 48	(ROUTE 122)	24A SE 30
CHERRY ST	26	JULIA DRIVE	23	SOUTH ST	50 SE 55
CHESTNUT ST	39 SE 50	KASEY COURT	48 E 49	SOUTHWOODS DR	37
CHOCOLOG RD	39 SW 42	KEMPTON RD	36 SE 41	SPINNING WHEEL DR	12C W 11
CHURCH ST	12A NE 6	KENNEDY ST	2	ST ANDRE DR	30
COLDSPRING DR	50	KENNETH STYMISTS DR	2	STAGE COACH CT	25
COLONEL DR	50	KING ST	53	STANFYL ROAD	37 N 32
COMMERCE DRIVE	41	KINGS FOREST PATH	29	STONY WOODS DRIVE	28,29
COMPOUND DRIVE	41	KRISTEN LN	17 NE 11	STOREY LANE	11
CONCORD LN	17	LACHAPPELLE LN	19	STRATHMORE SHIRE	12A
CONESTOGA DR	41	LACKEY DAM ROAD	12A NE 6	SURRY DR	25
CONNOR PASS	8	LAKE ST	3 SW 15	SUSAN PARKWAY	35
CONSTITUTION WAY	11	LANDRY LN	20	SUMMERFIELD DRIVE	28
COPPOLA ST	56	LARKIN AVE	20	SUTTON ST	11 NW 4
CORBETT ROAD	23,28	LAUREL ST	43	SYLVAN RD	11 NE 5
COTTAGE ST	11	LEE ST	36 S 41		
COTTON MILL WAY	29	LEXINGTON LN	17 N 11	TABOR ROAD	41
COUNTRY RD	31	LINCOLN CT	17	TAFT HILL LANE	23
COUNTRY SQUIRE RD	25	LINWOOD ST	12A,D NW 6	TAFT ST	18B
COURT ST	18B SE 24A	LOCUST ST	50 SW 49	TALBOT TERRACE	18C
CREST ST	13 NW 7	LONDONDERRY WAY	42A	TEA PARTY DRIVE	29
CRESTVIEW DR	12B	LONG MEADOW ROAD	28 E 27	THE MEWS	34
CROSS RD	18C NW 17	LOYALIST DR	29	THERESA DR	14
CROSS ST	19	MANOR HOUSE LN	29	THOMAS ST	12A
CROWNS & EAGLE RD	12A,B	MANORVIEW WAY	12A,B	TRASK LN	34
CROWNS WAY	29	MAPLE ST	12	TYLER DR	17
CROWNSHIELD AVE	30 SW 34	MARION ST	18		
DALE ST	18	MARTIN ST	37	UPTON RD	7 NE 1
DANIEL ST	19	MARY JANE AVE	24A	VETERANS PARKWAY	24B
DEANNA DR	7 NE 8	MARYWOOD ST	24A NW 18B	VINE ST	23 E 24D
DEER VIEW LN	32	MARYWOOD ST EXT.	25		
DEPATIE LANE	26	MCCAFFREY ST	25	WALL ST	6
DEPOT ST	25	MEADOW RD	13	WALNUT GROVE ST	21
DEW LN	8	MEGAN COURT	45	WARSAW ST	37
DONNA COURT	53 NW 47	MENDON ST	14 SW 24	WARSAW ST	19
DOUGLAS PIKE	24 SW 32	MILL ST	35 SW 39	WASHINGTON CT	11 SE 17
DOUGLAS ST	29	MILLVILLE RD (RTE 122)	8	WATERMAN WAY	48 SW 53
(ROUTE 16)	15 SE 22	MONAHAN DR	50 SE 46	WAUCANTUCK DR	41
DUCHESSE PATH	8	MOODY ST	18A	WENDY LN	7
DUNLEAVEY BROOK DR	29	MOORLAND DR	12B SE 13	WEST DEVONSHIRE	29
DUNNY COVE LANE	8	MORRISON ST	19	WEST HILL RD	2
		MURPHY'S WAY	41	WEST RIVER RD	20 NW 7
		MY WAY	7	WEST ST	22 SE 42
EAST DEVONSHIRE	29	MYERS ST	18D	WHITINS ST	12A
EAST ST	31 SE 41	MYSTIC VALLEY LANE	47	WILDLIFE DR	32
EASTWOOD HEIGHTS	36	NATUREVIEW DR	19	WILLARD DR	12B
EASY ST	14	NICHOLAS WAY	19	WILLIAM WARD ST	12A NE 7
EBER TAFT RD	33	NORTH MAIN ST (RTE 122)	24 NW 6	WILLIAMSBURG DR	29
ELIZABETH ST	25 NW 19	NO WAY	14	WILLIAMS ST	16 NE 10
EDGEWOOD DR	24	OAK ST	19 NE 7	WILLOW LN	24C W 32
ELM ST	12C,D	OLD ELMDALE RD	31 NW 25	WILSON DR	19
ELMDALE RD	31 NE 26	OLD LACKEY DAM RD	15 NE 3	WITEK ST	13 SE 14
ELMSHADE DR	30 W 29	OLD MILLVILLE RD	35 SE 40	WOODLAND RD	13 SE 14
ELMWOOD AVE	46 SW 49	OLD RICHARDSON ST	34		
EMILIA DR	36 NW 31	OLD ROCKMEADOW RD	14		
ERIC DR	8 SE 14	OLD SHERMAN RD	52		
ERICKSON ST	50	OLDE CANAL WAY	19		
EVANGELINE LN	29	OTIS ST	12C		
EVANS WAY	17				

THIS MAP IS FOR ASSESSMENT PURPOSES. IT IS NOT VALID FOR LEGAL DESCRIPTION OR CONVEYANCE.

THE HORIZONTAL DATUM IS THE MASSACHUSETTS STATE PLANE COORDINATE SYSTEM.

REVISED AND REPRINTED BY

**CAI Technologies**  
Precision Mapping. Geospatial Solutions.

11 PLEASANT STREET, LITTLETON, NH 03561  
800.322.4540 - WWW.CAI-TECH.COM

LEGEND

54 200' SCALE MAP 100' SCALE BOUNDARY

TOWNLINE WATER

SCALE 1" = 2000'

FEET 0 2000 4000

METERS 0 1000

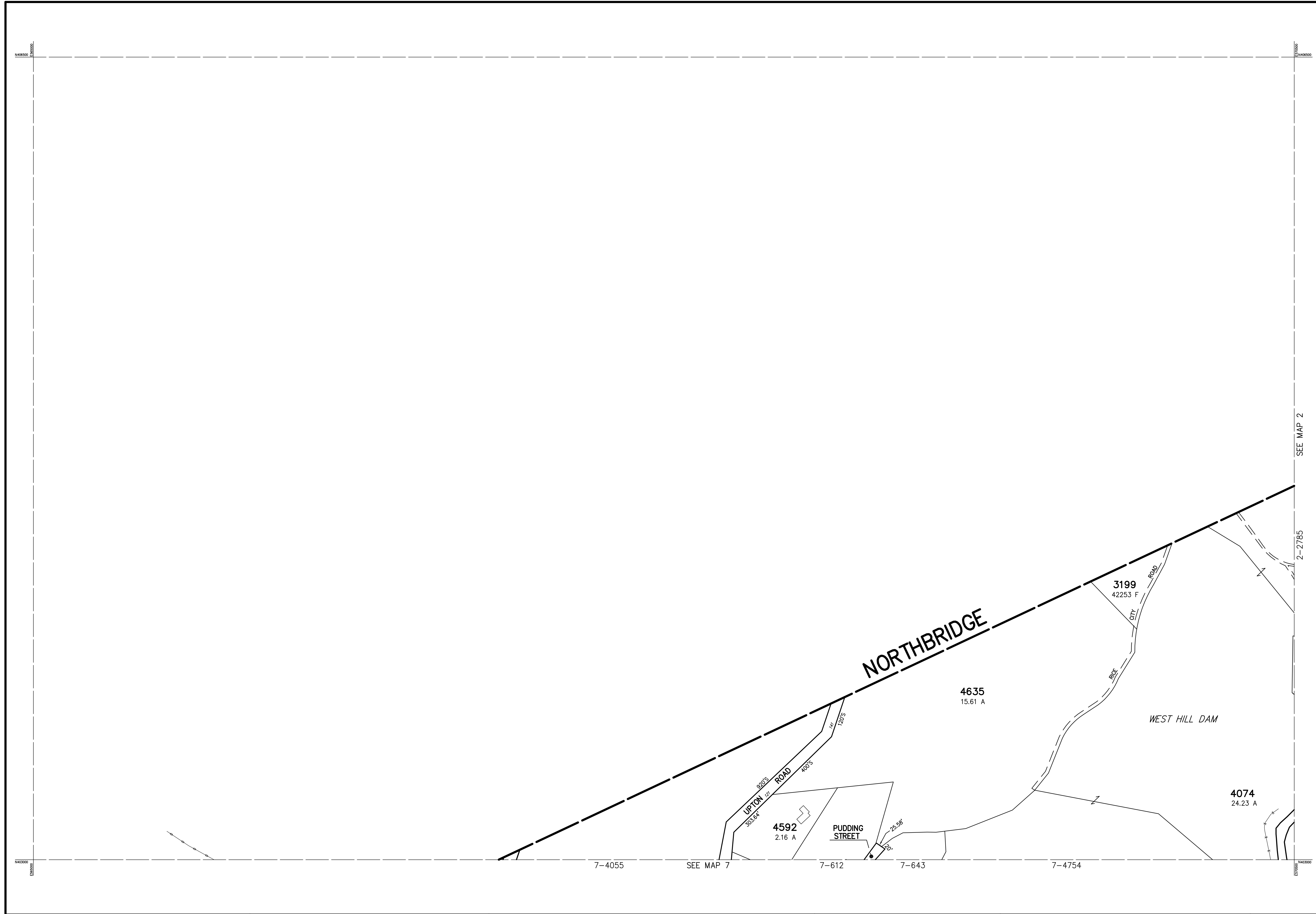
REVISED TO :

PROPERTY MAPS

**UXBRIDGE**

MASSACHUSETTS

INDEX MAP



THIS MAP IS FOR ASSESSMENT PURPOSES. IT IS NOT VALID FOR LEGAL DESCRIPTION OR CONVEYANCE.

THE HORIZONTAL DATUM IS THE MASSACHUSETTS STATE PLANE COORDINATE SYSTEM, NAD 83.

ORIGINAL PROPERTY MAPS WERE PREPARED BY STONE & WEBSTER ENGINEERING CORP., BOSTON, MASSACHUSETTS, FROM AERIAL PHOTOGRAPHY DATED DECEMBER, 1986 AND PLANIMETRIC MAPPING PREPARED BY GEOD CORP., RIDGE, NEW JERSEY.

MAPS ARE REVISED AND REPRINTED BY CARTOGRAPHIC ASSOCIATES, INC.

REVISED AND REPRINTED BY



**CAI Technologies**  
Precision Mapping. Geospatial Solutions.

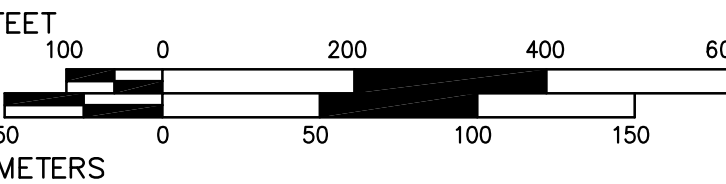
11 PLEASANT STREET, LITTLETON, NH 03561  
800.322.4540 - WWW.CAI-TECH.COM

**LEGEND**

PARCEL NUMBER . . . . .	2222
PARCEL AREA - ACRES . . . . .	A
PARCEL AREA - SQUARE FEET . . . . .	F
RECORD DIMENSION . . . . .	100'
SCALED DIMENSION . . . . .	.100'S
MATCH LINE . . . . .	
WATER . . . . .	

EXEMPT PROPERTY . . . . .	
SUBDIVISION LOT NO. . . . .	
HOUSE/STREET NUMBER . . . . .	
RIGHT OF WAY/ACCESS . . . . .	
COMMON OWNERSHIP . . . . .	
WETLANDS . . . . .	

SCALE 1" = 200'

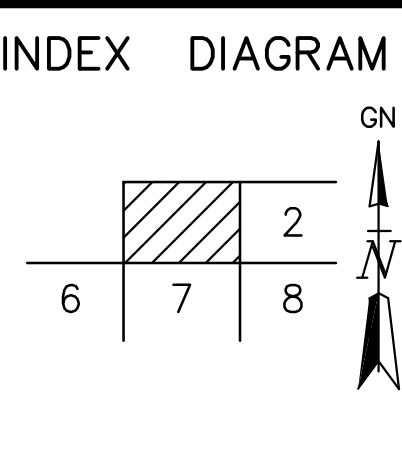


REVISD TO :

PROPERTY MAPS

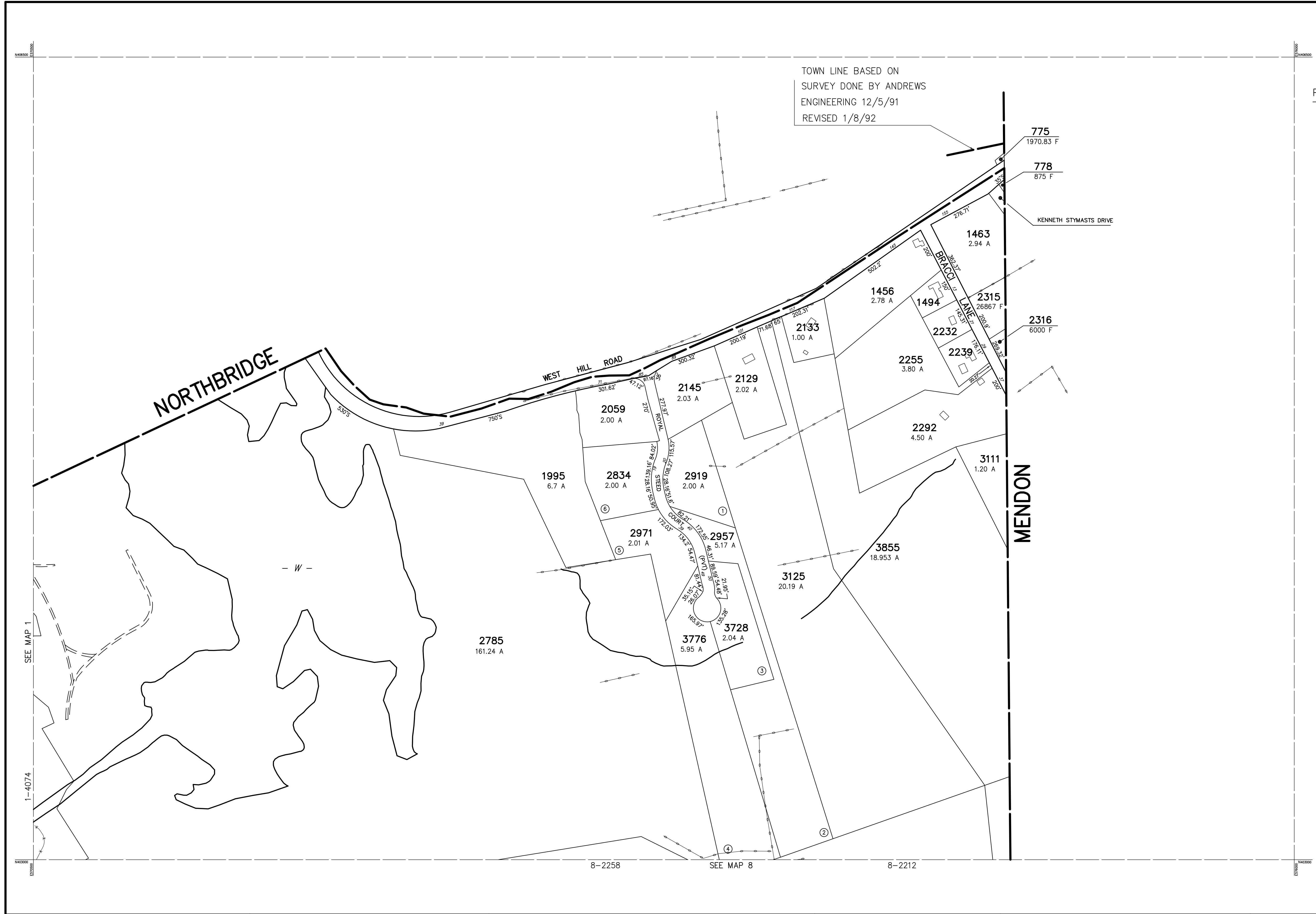
# UXBRIDGE

MASSACHUSETTS



MAP NO.

# 1



PARCEL	AREA
1494	25500 F
2232	24702 F

THIS MAP IS FOR ASSESSMENT PURPOSES. IT IS NOT VALID FOR LEGAL DESCRIPTION OR CONVEYANCE.

THE HORIZONTAL DATUM IS THE MASSACHUSETTS STATE PLANE COORDINATE SYSTEM, NAD 83.

ORIGINAL PROPERTY MAPS WERE PREPARED BY STONE & WEBSTER ENGINEERING CORP., BOSTON, MASSACHUSETTS, FROM AERIAL PHOTOGRAPHY DATED DECEMBER, 1986 AND PLANIMETRIC MAPPING PREPARED BY GEOD CORP., RIDGE, NEW JERSEY.

MAPS ARE REVISED AND REPRINTED BY CARTOGRAPHIC ASSOCIATES, INC.

REVISED AND REPRINTED BY

**CAI Technologies**  
Precision Mapping. Geospatial Solutions.

11 PLEASANT STREET, LITTLETON, NH 03561  
800.322.4540 - WWW.CAI-TECH.COM

**LEGEND**

PARCEL NUMBER . . . . .	2222	EXEMPT PROPERTY . . . . .	Ⓢ
PARCEL AREA - ACRES . . . . .	A	SUBDIVISION LOT NO. . . . .	②
PARCEL AREA - SQUARE FEET . . . . .	F	HOUSE/STREET NUMBER . . . . .	12
RECORD DIMENSION . . . . .	100'	RIGHT OF WAY/ACCESS . . . . .	87W
SCALED DIMENSION . . . . .	100'S	COMMON OWNERSHIP . . . . .	↔
MATCH LINE . . . . .	—	WETLANDS . . . . .	Ⓢ
WATER . . . . .	—W—		

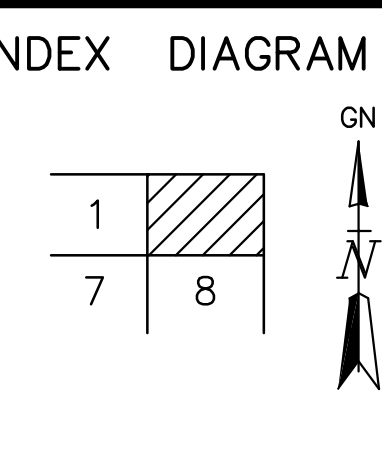
SCALE 1" = 200'

REVISD TO :

PROPERTY MAPS


# UXBRIDGE

MASSACHUSETTS



MAP NO.

# 2



THIS MAP IS FOR ASSESSMENT PURPOSES. IT IS NOT VALID FOR LEGAL DESCRIPTION OR CONVEYANCE.

THE HORIZONTAL DATUM IS THE MASSACHUSETTS STATE PLANE COORDINATE SYSTEM, NAD 83.

ORIGINAL PROPERTY MAPS WERE PREPARED BY STONE & WEBSTER ENGINEERING CORP., BOSTON, MASSACHUSETTS, FROM AERIAL PHOTOGRAPHY DATED DECEMBER, 1986 AND PLANIMETRIC MAPPING PREPARED BY GEOD CORP., RIDGE, NEW JERSEY.

MAPS ARE REVISED AND REPRINTED BY CARTOGRAPHIC ASSOCIATES, INC.

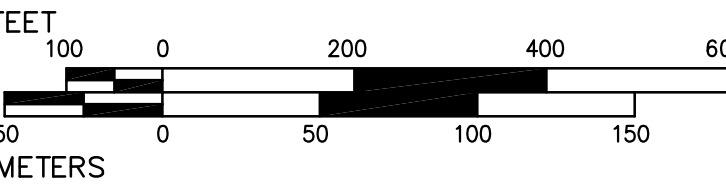
REVISED AND REPRINTED BY



11 PLEASANT STREET, LITTLETON, NH 03561  
800.322.4540 - WWW.CAI-TECH.COM

LEGEND	
PARCEL NUMBER . . . . . 2222	EXEMPT PROPERTY . . . . . (E)
PARCEL AREA - ACRES . . . . . A	SUBDIVISION LOT NO. . . . . (L)
PARCEL AREA - SQUARE FEET . . . . . F	HOUSE/STREET NUMBER . . . . . (Z)
RECORD DIMENSION . . . . . 100'	RIGHT OF WAY/ACCESS . . . . . (RW)
SCALED DIMENSION . . . . . 100'S	COMMON OWNERSHIP . . . . . (C)
MATCH LINE . . . . . (M)	WETLANDS . . . . . (W)

SCALE 1" = 200'

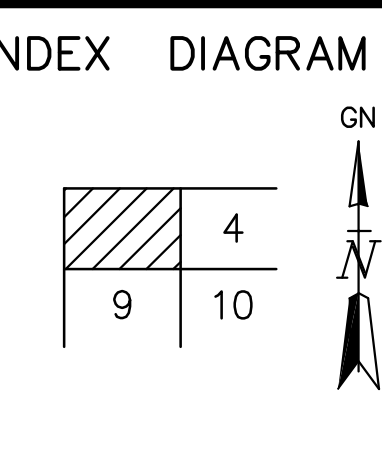


REVISD TO :

PROPERTY MAPS

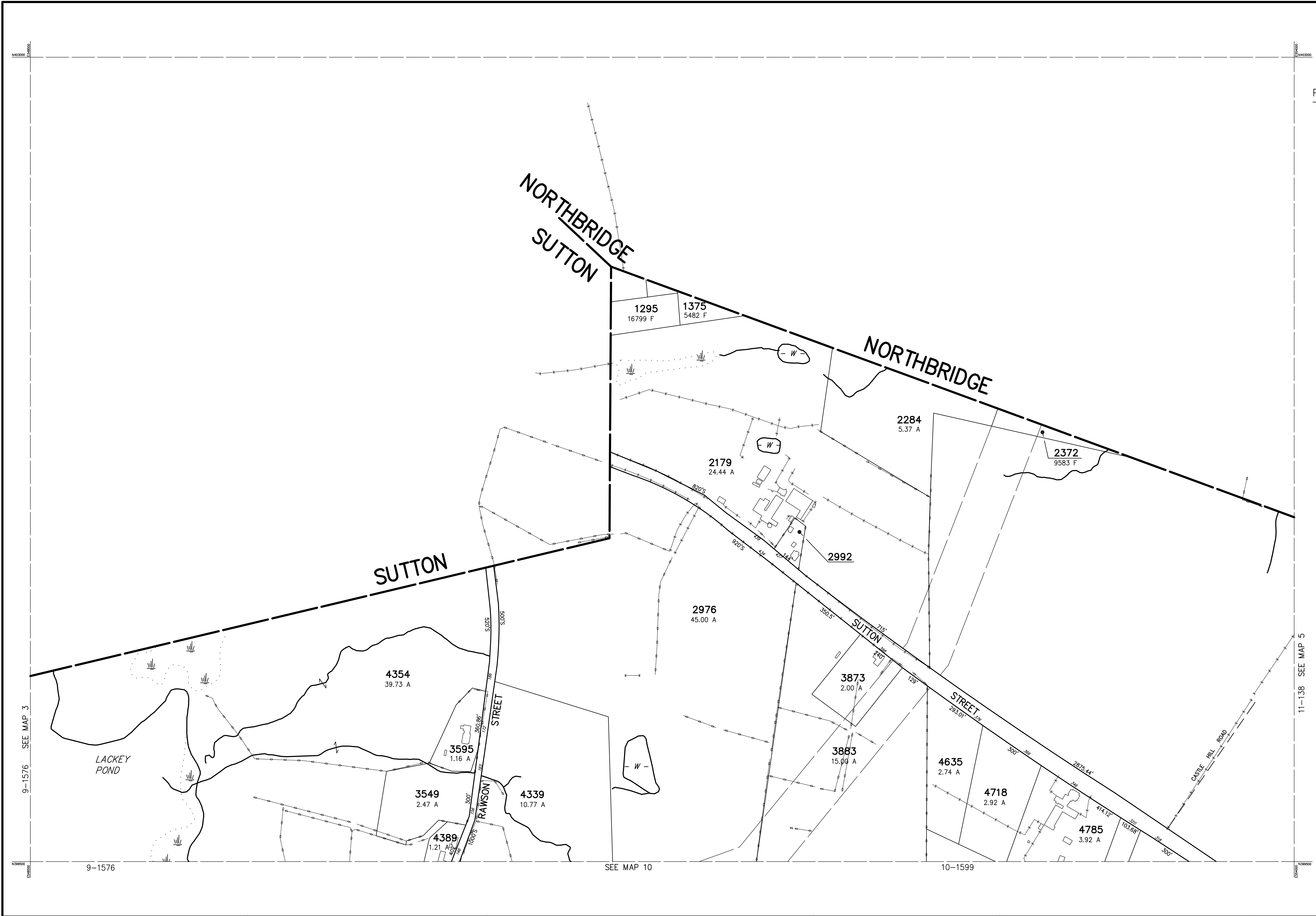
# UXBRIDGE

MASSACHUSETTS



MAP NO.

# 3



PARCEL	AREA
2992	15580 F

THIS MAP IS FOR ASSESSMENT PURPOSES. IT IS NOT VALID FOR LEGAL DESCRIPTION OR CONVEYANCE.

THE HORIZONTAL DATUM IS THE MASSACHUSETTS STATE PLANE COORDINATE SYSTEM, NAD 83.

ORIGINAL PROPERTY MAPS WERE PREPARED BY STONE & WEBSTER ENGINEERING CORP., BOSTON, MASSACHUSETTS, FROM AERIAL PHOTOGRAPHY DATED DECEMBER, 1986 AND PLANIMETRIC MAPPING PREPARED BY GEOD CORP., RIDGE, NEW JERSEY.

MAPS ARE REVISED AND REPRINTED BY CARTOGRAPHIC ASSOCIATES, INC.

REVISED AND REPRINTED BY

**CAI Technologies**  
Precision Mapping. Geospatial Solutions.

11 PLEASANT STREET, LITTLETON, NH 03561  
800.322.4540 - WWW.CAI-TECH.COM

**LEGEND**

PARCEL NUMBER . . . . . 2222	EXEMPT PROPERTY . . . . . (E)
PARCEL AREA - ACRES . . . . . A	SUBDIVISION LOT NO. . . . . (L)
PARCEL AREA - SQUARE FEET . . . . . F	HOUSE/STREET NUMBER . . . . . (Z)
RECORD DIMENSION . . . . . 100'	RIGHT OF WAY/ACCESS . . . . . (RW)
SCALED DIMENSION . . . . . 100'S	COMMON OWNERSHIP . . . . . (C)
MATCH LINE . . . . . (M)	WETLANDS . . . . . (W)
WATER . . . . . (W)	

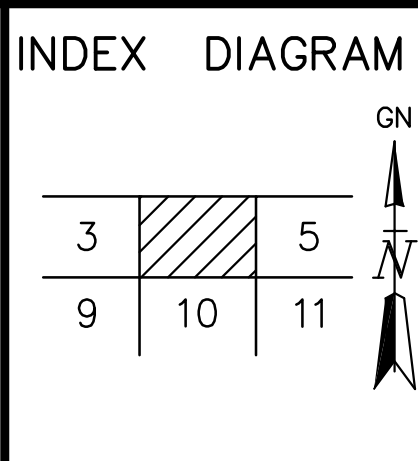
SCALE 1" = 200'

REVISED TO :

PROPERTY MAPS

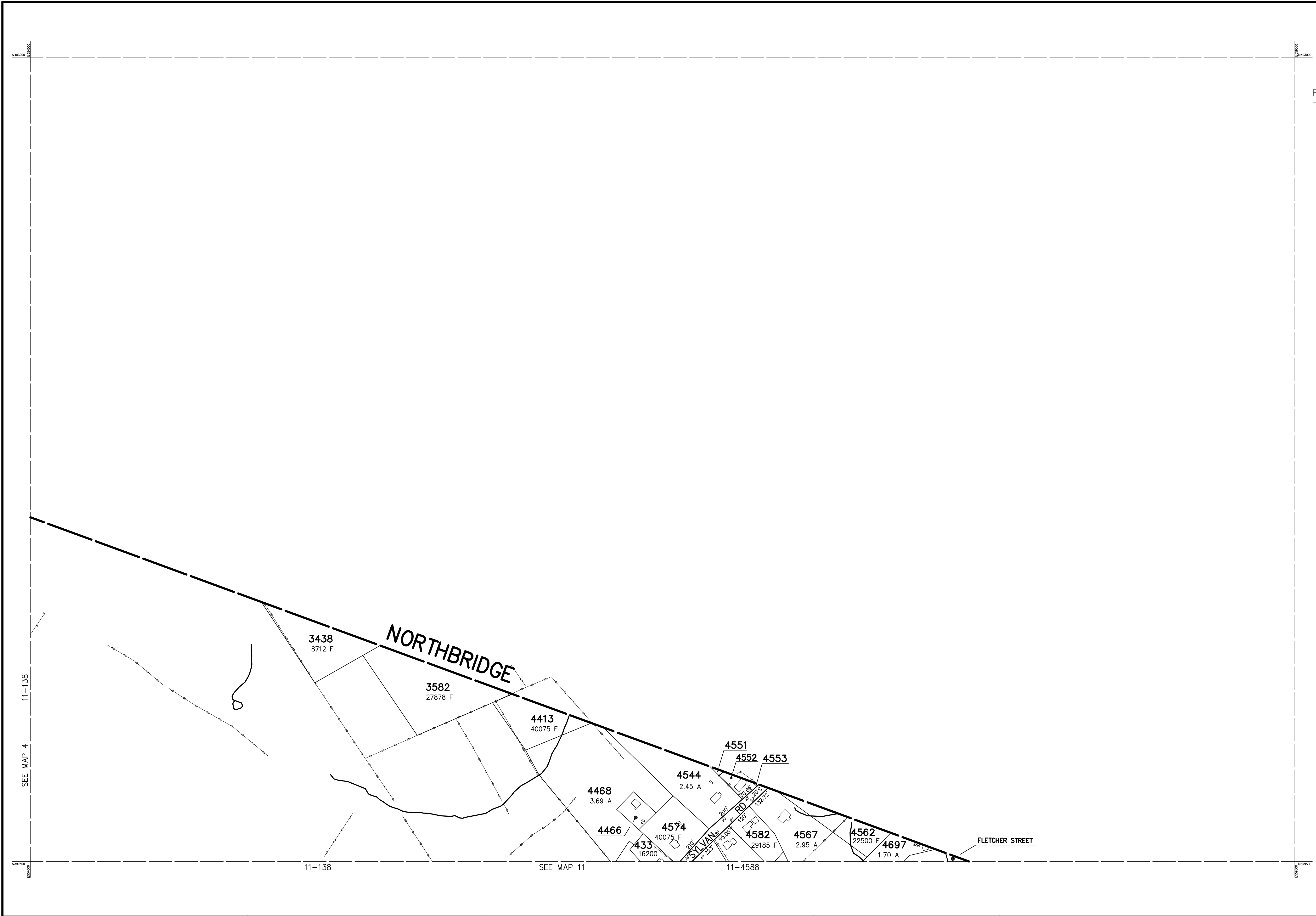
# UXBRIDGE

MASSACHUSETTS



MAP NO.

# 4



PARCEL	AREA
4466	13500 F
4551	2178 F
4552	9583 F
4553	870 F

THIS MAP IS FOR ASSESSMENT PURPOSES. IT IS NOT VALID FOR LEGAL DESCRIPTION OR CONVEYANCE.

THE HORIZONTAL DATUM IS THE MASSACHUSETTS STATE PLANE COORDINATE SYSTEM, NAD 83.

ORIGINAL PROPERTY MAPS WERE PREPARED BY STONE & WEBSTER ENGINEERING CORP., BOSTON, MASSACHUSETTS, FROM AERIAL PHOTOGRAPHY DATED DECEMBER, 1986 AND PLANIMETRIC MAPPING PREPARED BY GEOD CORP., RIDGE, NEW JERSEY.

MAPS ARE REVISED AND REPRINTED BY CARTOGRAPHIC ASSOCIATES, INC.

REVISED AND REPRINTED BY



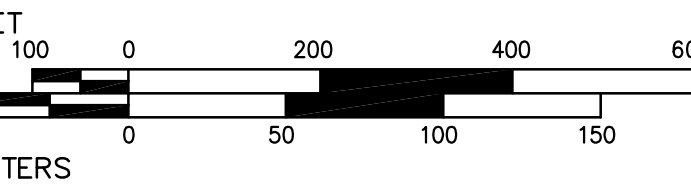
**CAI Technologies**  
Precision Mapping. Geospatial Solutions.

11 PLEASANT STREET, LITTLETON, NH 03561  
800.322.4540 - WWW.CAI-TECH.COM

**LEGEND**

PARCEL NUMBER . . . . .	2222	EXEMPT PROPERTY . . . . .	Ⓢ
PARCEL AREA - ACRES . . . . .	A	SUBDIVISION LOT NO. . . . .	Ⓛ
PARCEL AREA - SQUARE FEET . . . . .	F	HOUSE/STREET NUMBER . . . . .	Ⓩ
RECORD DIMENSION . . . . .	.100'	RIGHT OF WAY/ACCESS . . . . .	Ⓜ
SCALED DIMENSION . . . . .	.100'S	COMMON OWNERSHIP . . . . .	↔
MATCH LINE . . . . .	—W—	WETLANDS . . . . .	Ⓜ
WATER . . . . .	—W—		

SCALE 1" = 200'

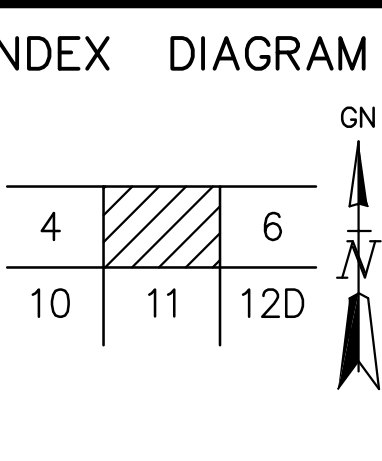


REVISD TO :

PROPERTY MAPS

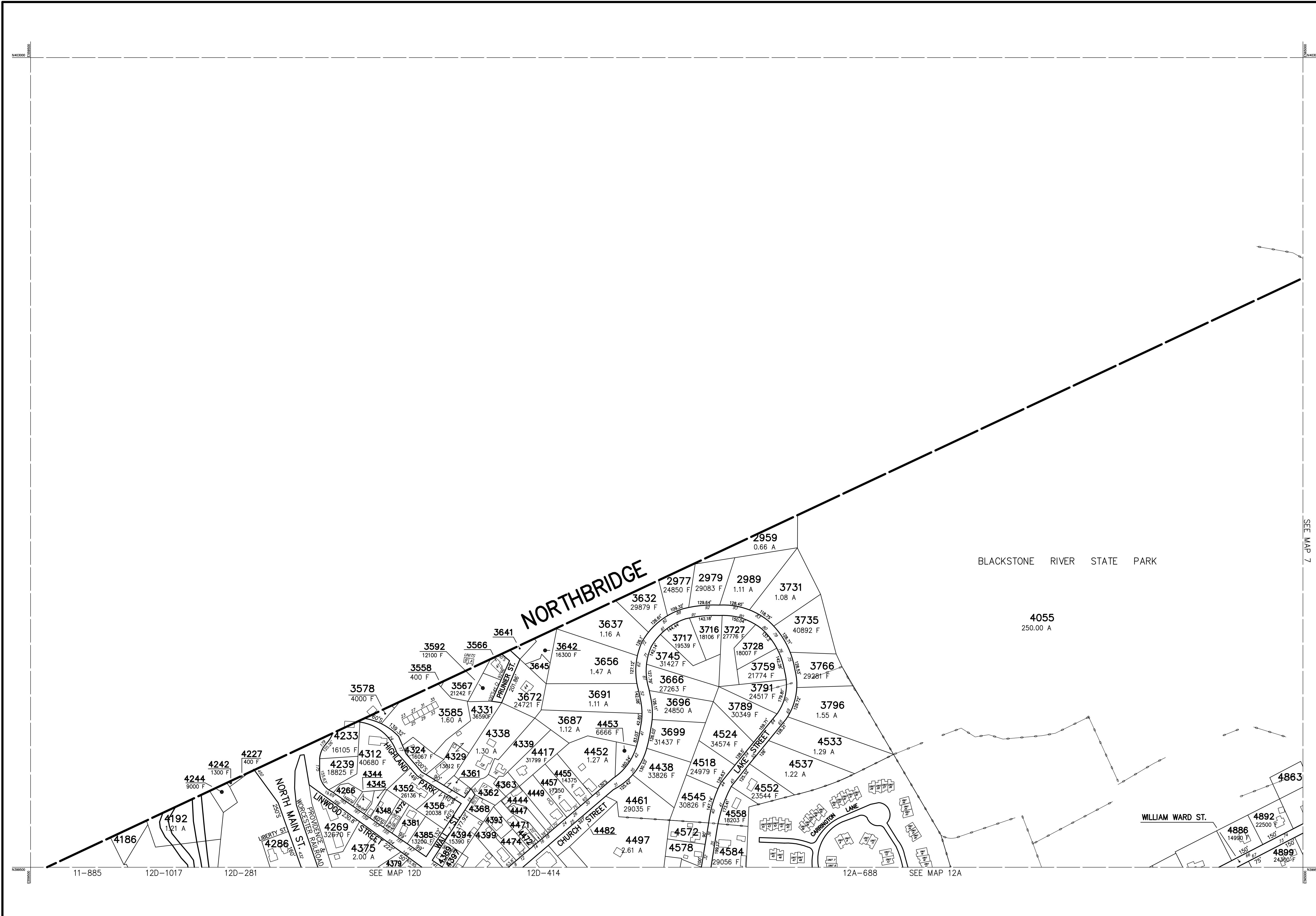
# UXBRIDGE

MASSACHUSETTS



MAP NO.

# 5



PARCEL	AREA
3566	10019 F
3641	600 F
3645	7000 F
4186	10890 F
4266	7000 F
4339	16117 F
4344	4975 F
4345	3437 F
4348	7453 F
4361	5227 F
4362	7429 F
4363	6193 F
4368	1823 F
4372	6678 F
4379	7480 F
4381	13460 F
4389	4523 F
4393	7990 F
4397	3872 F
4399	13295 F
4444	10576 F
4447	8872 F
4449	16200 F
4471	9606 F
4472	4416 F
4474	8284 F
4482	17325 F
4572	12632 F
4578	13504 F
4863	22500 F

THIS MAP IS FOR ASSESSMENT PURPOSES. IT IS NOT VALID FOR LEGAL DESCRIPTION OR CONVEYANCE.

THE HORIZONTAL DATUM IS THE MASSACHUSETTS STATE PLANE COORDINATE SYSTEM, NAD 83.

ORIGINAL PROPERTY MAPS WERE PREPARED BY STONE & WEBSTER ENGINEERING CORP., BOSTON, MASSACHUSETTS, FROM AERIAL PHOTOGRAPHY DATED DECEMBER, 1986 AND PLANIMETRIC MAPPING PREPARED BY GEOD CORP., RIDGE, NEW JERSEY.

MAPS ARE REVISED AND REPRINTED BY CARTOGRAPHIC ASSOCIATES, INC.

REVISED AND REPRINTED BY

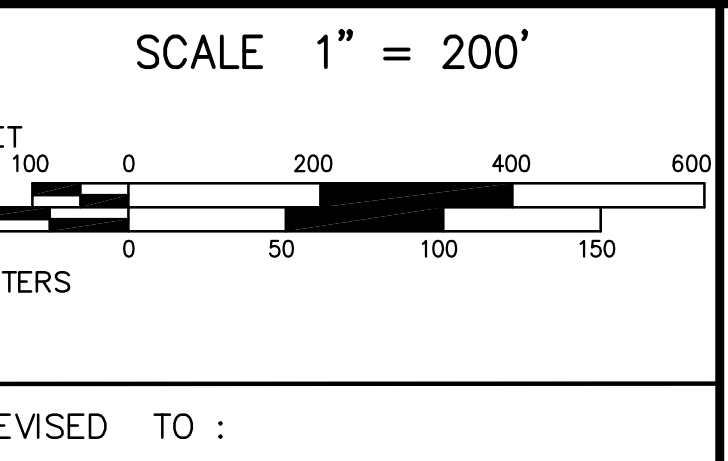
**CAI Technologies**  
Precision Mapping. Geospatial Solutions.

11 PLEASANT STREET, LITTLETON, NH 03561  
800.322.4540 - WWW.CAI-TECH.COM

**LEGEND**

PARCEL NUMBER	.....	2222
PARCEL AREA - ACRES	.....	A
PARCEL AREA - SQUARE FEET	.....	F
RECORD DIMENSION	.....	100'
SCALED DIMENSION	.....	100'S
MATCH LINE	.....	
WATER	.....	

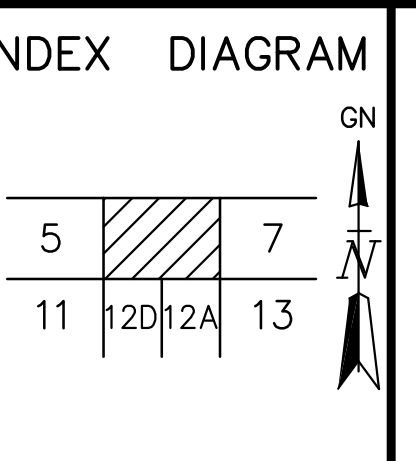
- EXEMPT PROPERTY.....
- SUBDIVISION LOT NO.....
- HOUSE/STREET NUMBER.....
- RIGHT OF WAY/ACCESS.....
- COMMON OWNERSHIP.....
- WETLANDS.....



PROPERTY MAPS

# UXBRIDGE

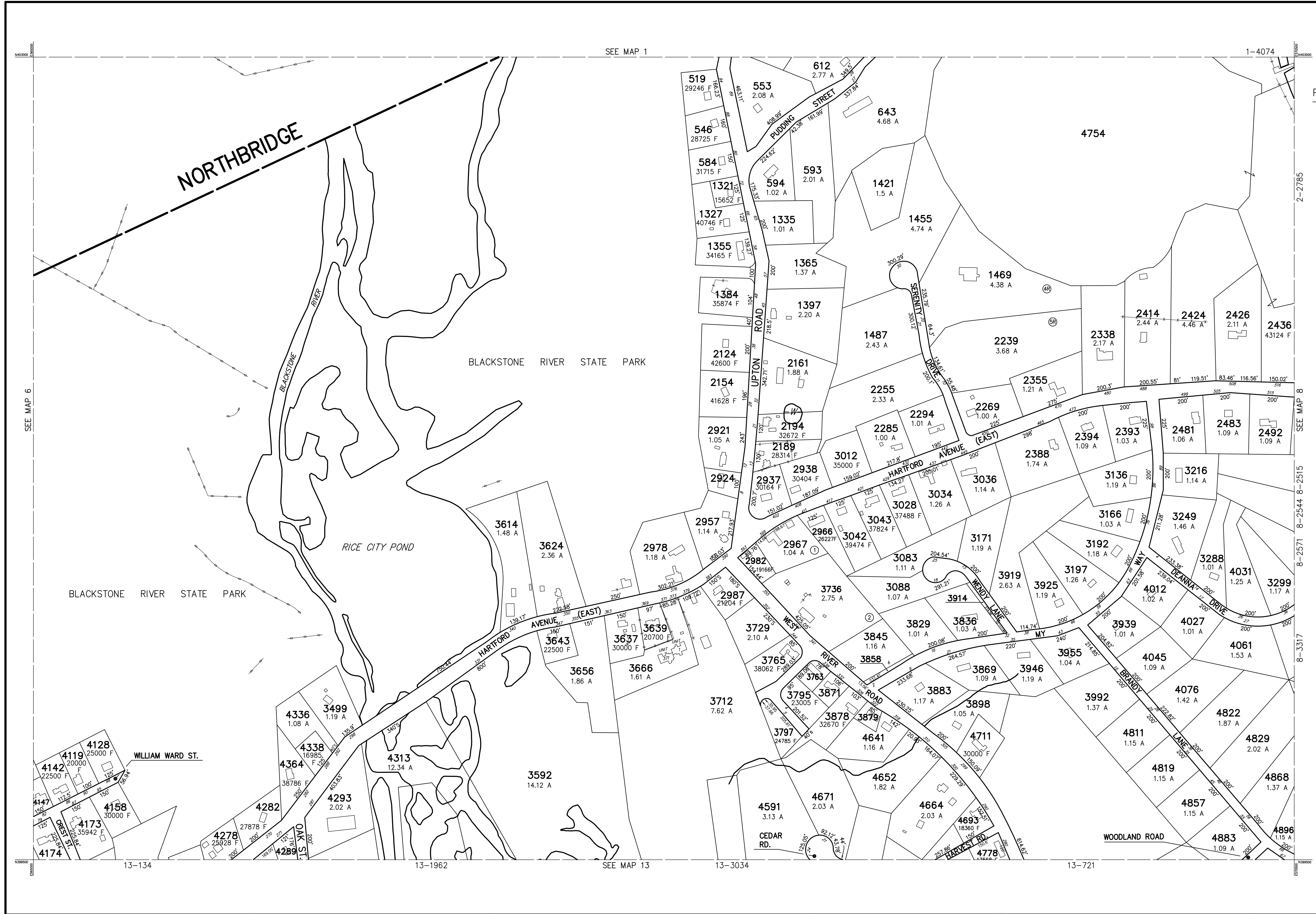
MASSACHUSETTS



MAP NO.

# 6





PARCEL	AREA
2924	14244 F
3736	14810 F
3763	11900 F
3797	23522 F
3858	2844 F
3871	13165 F
3879	9292 F
3914	3035 F
4147	22500 F
4289	141810 F

THIS MAP IS FOR ASSESSMENT PURPOSES. IT IS NOT VALID FOR LEGAL DESCRIPTION OR CONVEYANCE.

THE HORIZONTAL DATUM IS THE MASSACHUSETTS STATE PLANE COORDINATE SYSTEM, NAD 83.

ORIGINAL PROPERTY MAPS WERE PREPARED BY STONE & WEBSTER ENGINEERING CORP., BOSTON, MASSACHUSETTS, FROM AERIAL PHOTOGRAPHY DATED DECEMBER, 1986 AND PLANIMETRIC MAPPING PREPARED BY GEOD CORP., RIDGE, NEW JERSEY.

MAPS ARE REVISED AND REPRINTED BY CARTOGRAPHIC ASSOCIATES, INC.

REVISED AND REPRINTED BY

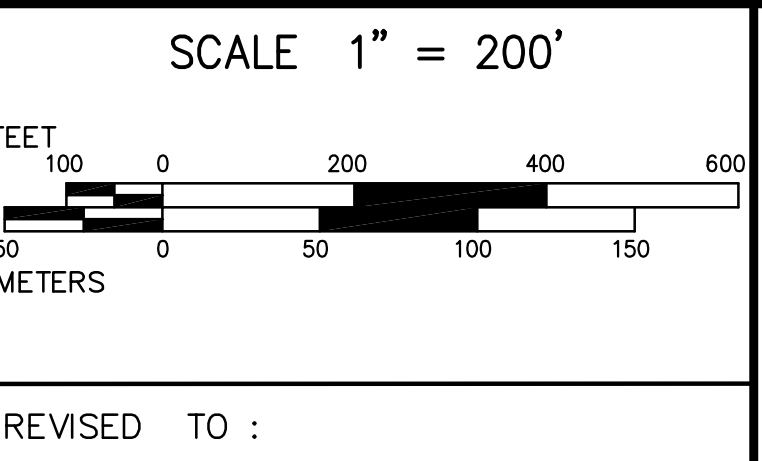
**CAI Technologies**  
Precision Mapping. Geospatial Solutions.

11 PLEASANT STREET, LITTLETON, NH 03561  
800.322.4540 - WWW.CAI-TECH.COM

LEGEND

PARCEL NUMBER	.....	2222
PARCEL AREA - ACRES	.....	A
PARCEL AREA - SQUARE FEET	.....	F
RECORD DIMENSION	.....	100'
SCALED DIMENSION	.....	.100'S
MATCH LINE	.....	
WATER	.....	

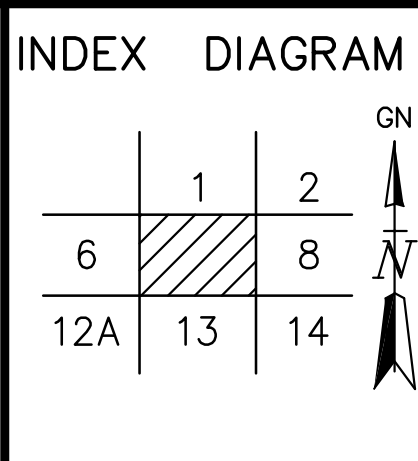
- EXEMPT PROPERTY
- SUBDIVISION LOT NO.
- HOUSE/STREET NUMBER
- RIGHT OF WAY/ACCESS
- COMMON OWNERSHIP
- WETLANDS



PROPERTY MAPS

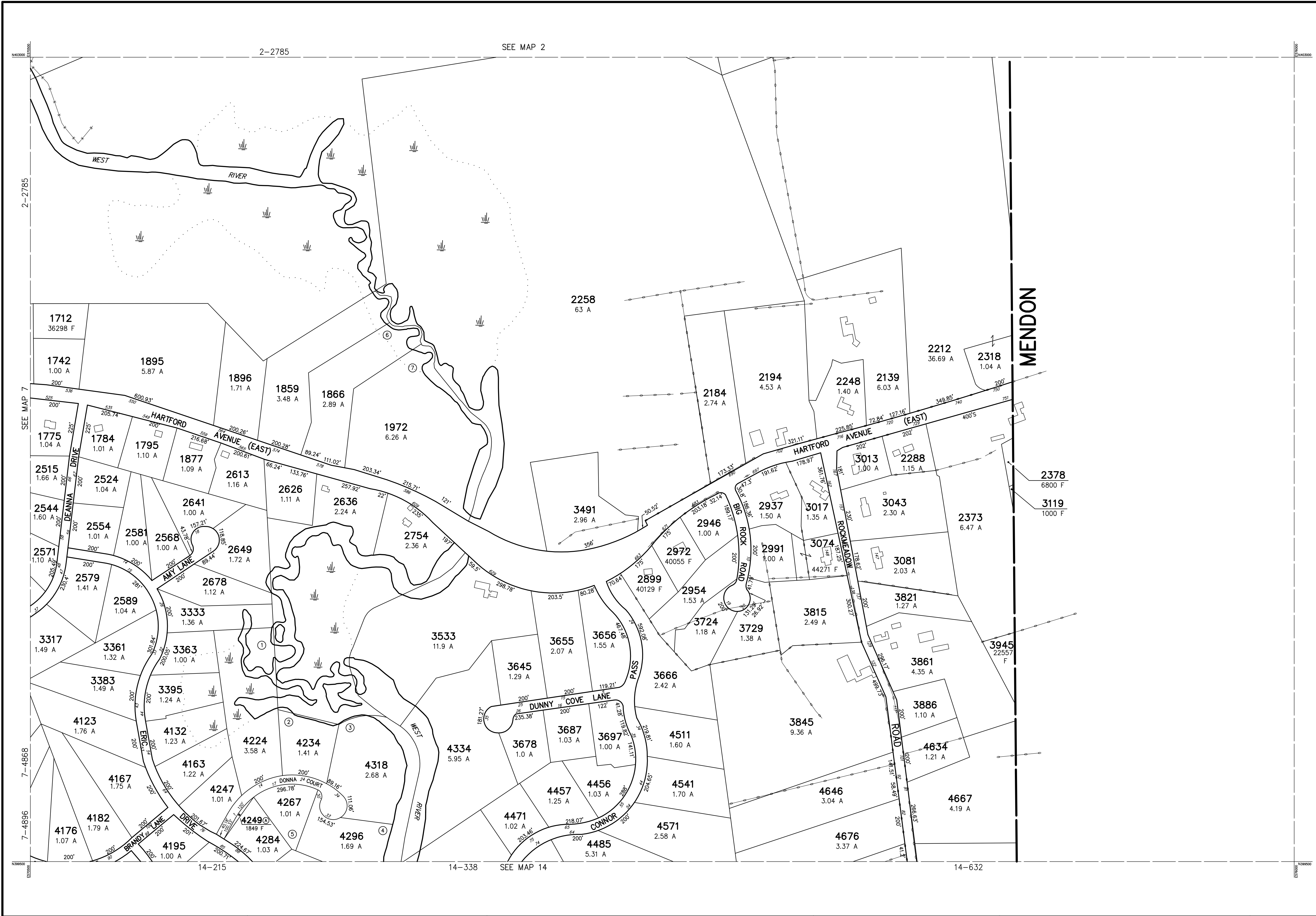
# UXBRIDGE

MASSACHUSETTS



MAP NO.

# 7



THIS MAP IS FOR ASSESSMENT PURPOSES. IT IS NOT VALID FOR LEGAL DESCRIPTION OR CONVEYANCE.

THE HORIZONTAL DATUM IS THE MASSACHUSETTS STATE PLANE COORDINATE SYSTEM, NAD 83.

ORIGINAL PROPERTY MAPS WERE PREPARED BY STONE & WEBSTER ENGINEERING CORP., BOSTON, MASSACHUSETTS, FROM AERIAL PHOTOGRAPHY DATED DECEMBER, 1986 AND PLANIMETRIC MAPPING PREPARED BY GEOD CORP., RIDGE, NEW JERSEY.

MAPS ARE REVISED AND REPRINTED BY CARTOGRAPHIC ASSOCIATES, INC.

REVISED AND REPRINTED BY

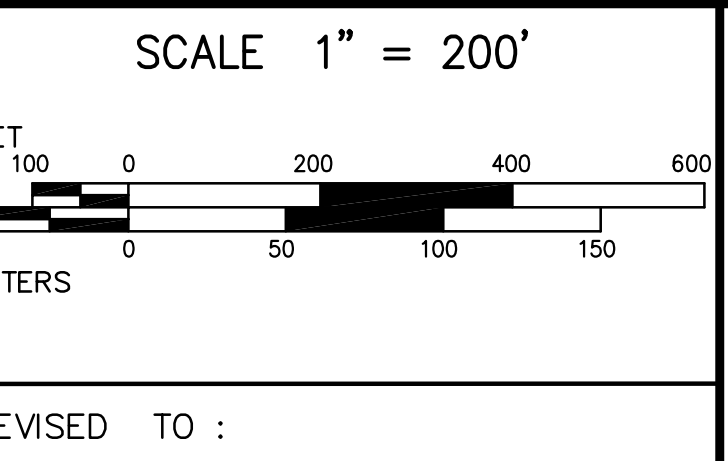
**CAI Technologies**  
Precision Mapping. Geospatial Solutions.

11 PLEASANT STREET, LITTLETON, NH 03561  
800.322.4540 - WWW.CAI-TECH.COM

LEGEND

PARCEL NUMBER	..... 2222
PARCEL AREA - ACRES	..... A
PARCEL AREA - SQUARE FEET	..... F
RECORD DIMENSION	..... 100'
SCALED DIMENSION	..... 100'S
MATCH LINE	.....
WATER	.....

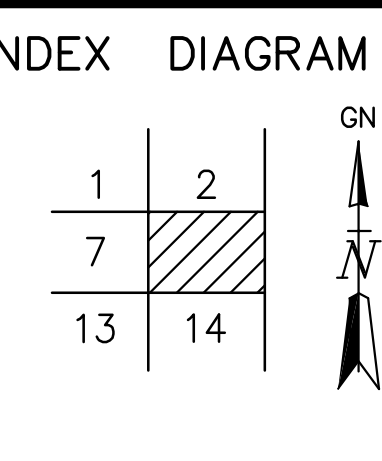
EXEMPT PROPERTY	.....
SUBDIVISION LOT NO.	.....
HOUSE/STREET NUMBER	.....
RIGHT OF WAY/ACCESS	.....
COMMON OWNERSHIP	.....
WETLANDS	.....



PROPERTY MAPS

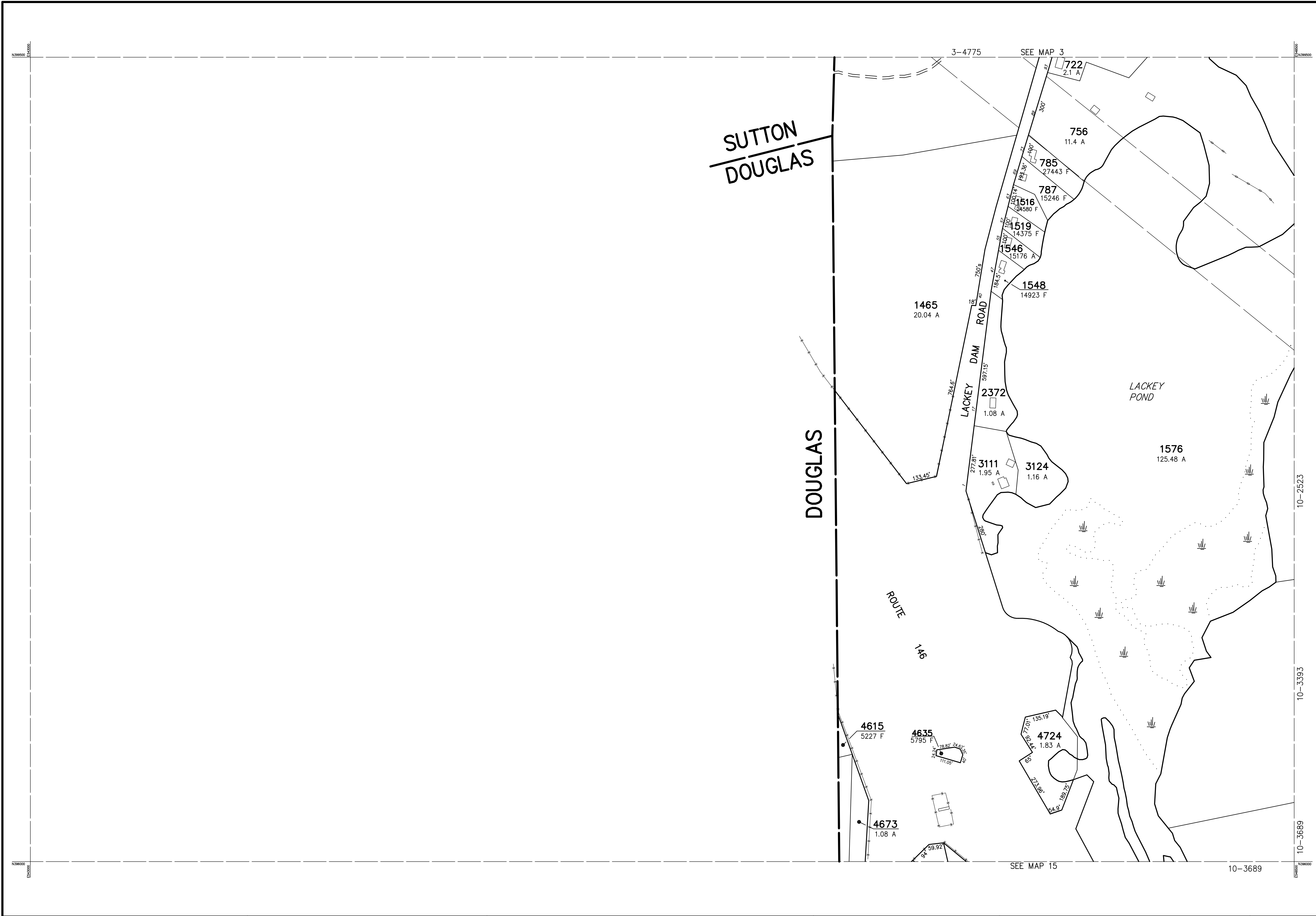
**UXBRIDGE**

MASSACHUSETTS



MAP NO.

**8**



THIS MAP IS FOR ASSESSMENT PURPOSES. IT IS NOT VALID FOR LEGAL DESCRIPTION OR CONVEYANCE.

THE HORIZONTAL DATUM IS THE MASSACHUSETTS STATE PLANE COORDINATE SYSTEM, NAD 83.

ORIGINAL PROPERTY MAPS WERE PREPARED BY STONE & WEBSTER ENGINEERING CORP., BOSTON, MASSACHUSETTS, FROM AERIAL PHOTOGRAPHY DATED DECEMBER, 1986 AND PLANIMETRIC MAPPING PREPARED BY GEOD CORP., RIDGE, NEW JERSEY.

MAPS ARE REVISED AND REPRINTED BY CARTOGRAPHIC ASSOCIATES, INC.

REVISED AND REPRINTED BY

**CAI Technologies**  
Precision Mapping. Geospatial Solutions.

11 PLEASANT STREET, LITTLETON, NH 03561  
800.322.4540 - WWW.CAI-TECH.COM

**LEGEND**

PARCEL NUMBER . . . . . 2222	EXEMPT PROPERTY . . . . . (E)
PARCEL AREA - ACRES . . . . . A	SUBDIVISION LOT NO. . . . . (L)
PARCEL AREA - SQUARE FEET . . . . . F	HOUSE/STREET NUMBER . . . . . [Z]
RECORD DIMENSION . . . . . 100'	RIGHT OF WAY/ACCESS . . . . . [R/W]
SCALED DIMENSION . . . . . 100'S	COMMON OWNERSHIP . . . . . [C/O]
MATCH LINE . . . . . [---]	WETLANDS . . . . . [W]
WATER . . . . . [W]	

SCALE 1" = 200'

FEET  
0 100 200 400 600

METERS  
0 50 100 150

REVISED TO :

PROPERTY MAPS

**UXBRIDGE**

MASSACHUSETTS

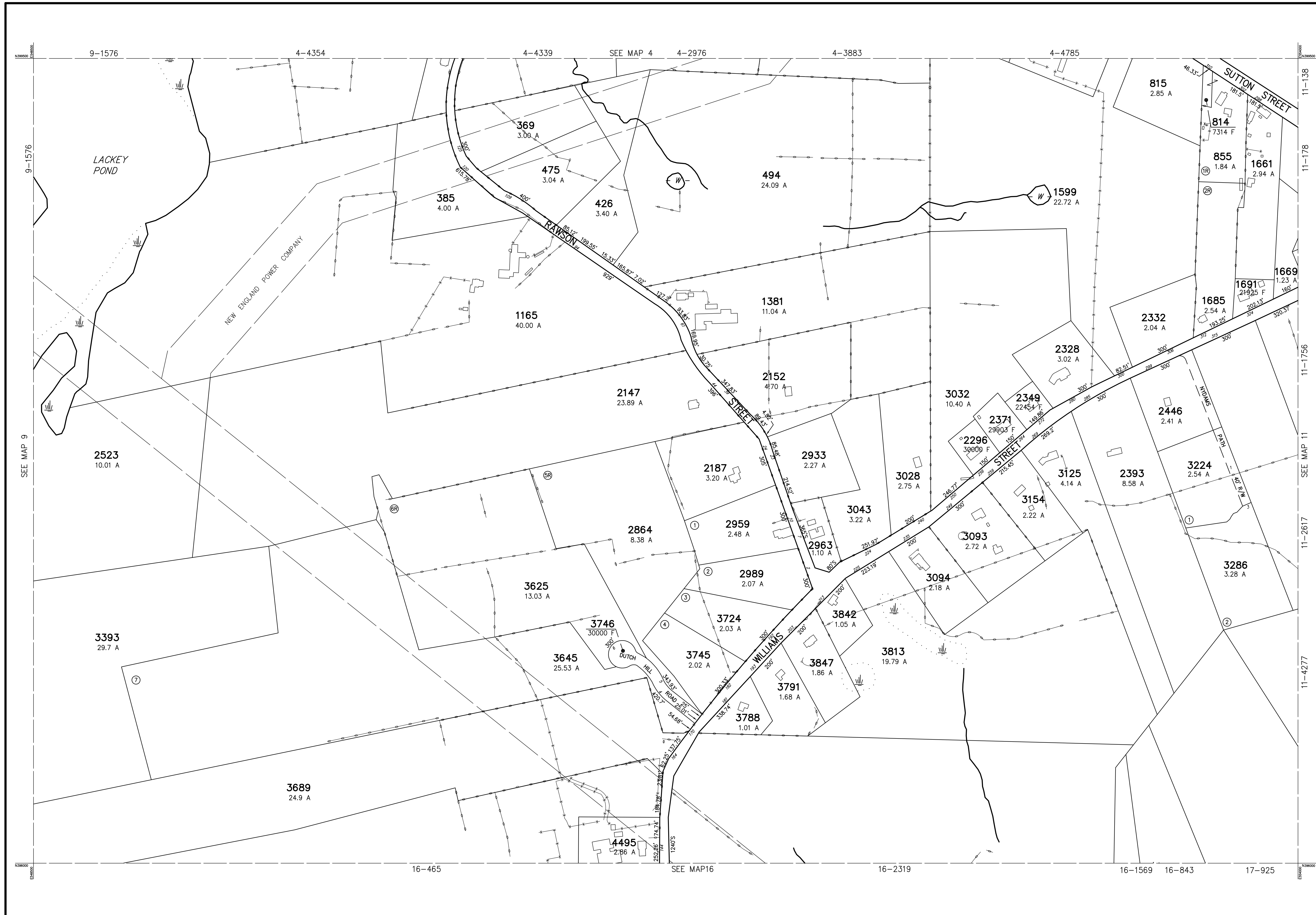
INDEX DIAGRAM

3	4
15	16

GN

MAP NO.

**9**



THIS MAP IS FOR ASSESSMENT PURPOSES. IT IS NOT VALID FOR LEGAL DESCRIPTION OR CONVEYANCE.

THE HORIZONTAL DATUM IS THE MASSACHUSETTS STATE PLANE COORDINATE SYSTEM, NAD 83.

ORIGINAL PROPERTY MAPS WERE PREPARED BY STONE & WEBSTER ENGINEERING CORP., BOSTON, MASSACHUSETTS, FROM AERIAL PHOTOGRAPHY DATED DECEMBER, 1986 AND PLANIMETRIC MAPPING PREPARED BY GEOD CORP., RIDGE, NEW JERSEY.

MAPS ARE REVISED AND REPRINTED BY CARTOGRAPHIC ASSOCIATES, INC.

REVISED AND REPRINTED BY

**CAI Technologies**  
Precision Mapping. Geospatial Solutions.

11 PLEASANT STREET, LITTLETON, NH 03561  
800.322.4540 - WWW.CAI-TECH.COM

LEGEND	
PARCEL NUMBER . . . . .	2222
PARCEL AREA - ACRES . . . . .	A
PARCEL AREA - SQUARE FEET . . . . .	F
RECORD DIMENSION . . . . .	.100'
SCALED DIMENSION . . . . .	.100'S
MATCH LINE . . . . .	
WATER . . . . .	
EXEMPT PROPERTY . . . . .	
SUBDIVISION LOT NO. . . . .	
HOUSE/STREET NUMBER . . . . .	
RIGHT OF WAY/ACCESS . . . . .	
COMMON OWNERSHIP . . . . .	
WETLANDS . . . . .	

SCALE 1" = 200'

REVISD TO :

PROPERTY MAPS

# UXBRIDGE

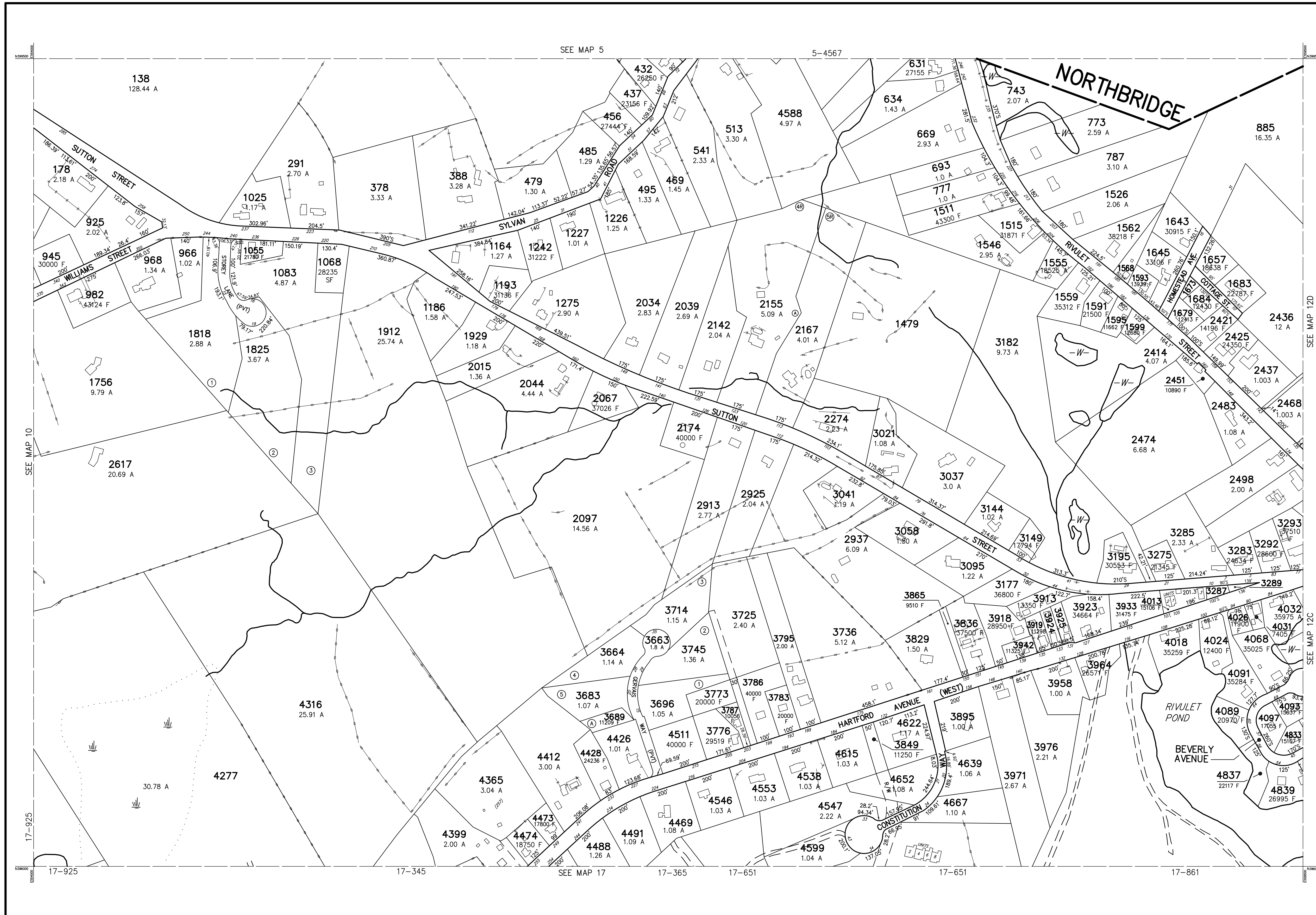
MASSACHUSETTS

INDEX DIAGRAM

3	4	5
9		11
15	16	17

MAP NO.

# 10



PARCEL	AREA
1568	16205 F
1673	3000 F
3287	22651 F
3289	6534 F
3924	8911 F
3925	9148 F

THIS MAP IS FOR ASSESSMENT PURPOSES. IT IS NOT VALID FOR LEGAL DESCRIPTION OR CONVEYANCE.

THE HORIZONTAL DATUM IS THE MASSACHUSETTS STATE PLANE COORDINATE SYSTEM, NAD 83.

ORIGINAL PROPERTY MAPS WERE PREPARED BY STONE & WEBSTER ENGINEERING CORP., BOSTON, MASSACHUSETTS, FROM AERIAL PHOTOGRAPHY DATED DECEMBER, 1986 AND PLANIMETRIC MAPPING PREPARED BY GEOD CORP., RIDGE, NEW JERSEY.

MAPS ARE REVISED AND REPRINTED BY CARTOGRAPHIC ASSOCIATES, INC.

REVISED AND REPRINTED BY

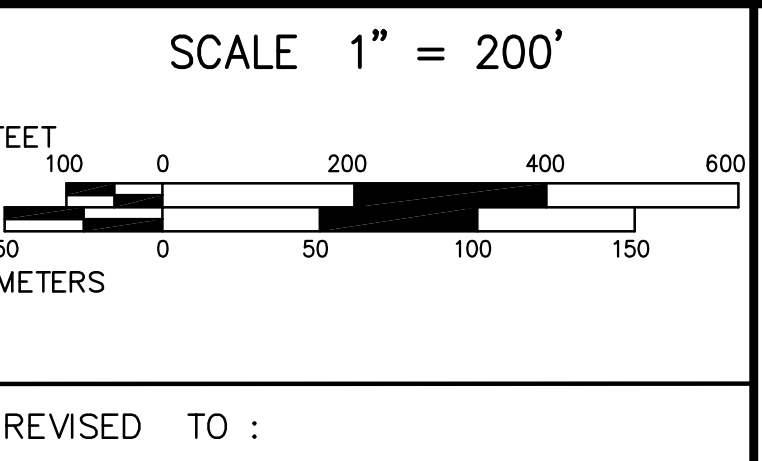
**CAI Technologies**  
Precision Mapping. Geospatial Solutions.

11 PLEASANT STREET, LITTLETON, NH 03561  
800.322.4540 - WWW.CAI-TECH.COM

LEGEND

PARCEL NUMBER . . . . .	2222
PARCEL AREA - ACRES . . . . .	A
PARCEL AREA - SQUARE FEET . . . . .	F
RECORD DIMENSION . . . . .	100'
SCALED DIMENSION . . . . .	100'S
MATCH LINE . . . . .	-W-
WATER . . . . .	

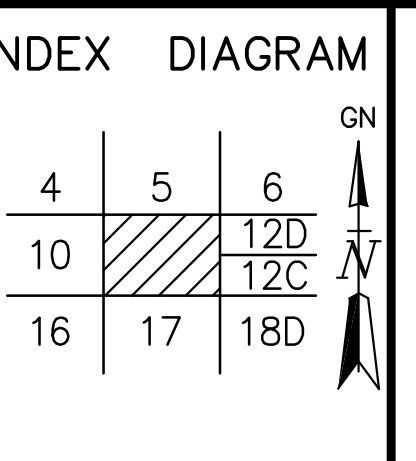
- EXEMPT PROPERTY . . . . .
- SUBDIVISION LOT NO. . . . .
- HOUSE/STREET NUMBER . . . . .
- RIGHT OF WAY/ACCESS . . . . .
- COMMON OWNERSHIP . . . . .
- WETLANDS . . . . .



PROPERTY MAPS

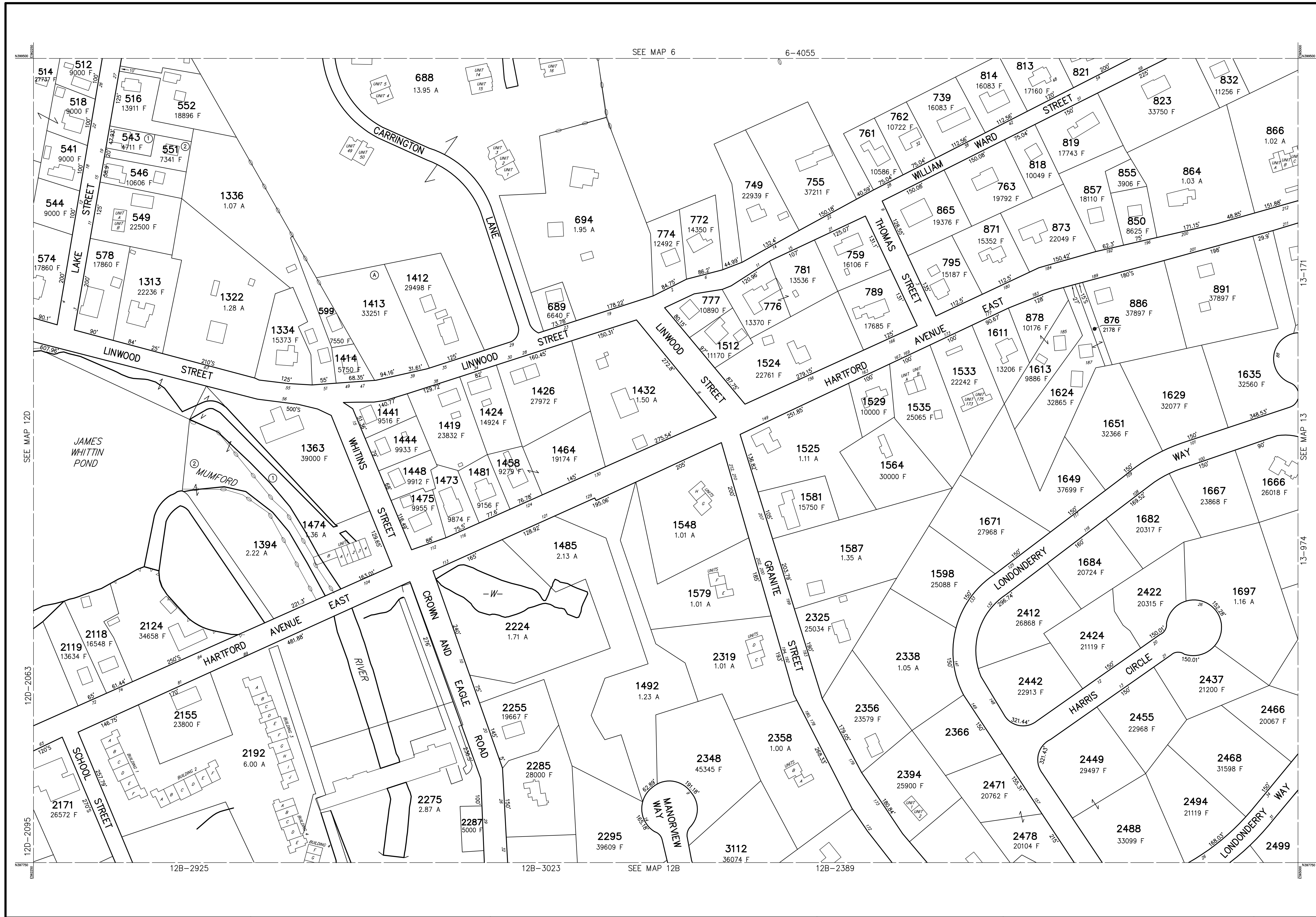
# UXBRIDGE

MASSACHUSETTS



MAP NO.

# 11



THIS MAP IS FOR ASSESSMENT PURPOSES. IT IS NOT VALID FOR LEGAL DESCRIPTION OR CONVEYANCE.

THE HORIZONTAL DATUM IS THE MASSACHUSETTS STATE PLANE COORDINATE SYSTEM, NAD 83.

ORIGINAL PROPERTY MAPS WERE PREPARED BY STONE & WEBSTER ENGINEERING CORP., BOSTON, MASSACHUSETTS, FROM AERIAL PHOTOGRAPHY DATED DECEMBER, 1986 AND PLANIMETRIC MAPPING PREPARED BY GEOD CORP., RIDGE, NEW JERSEY.

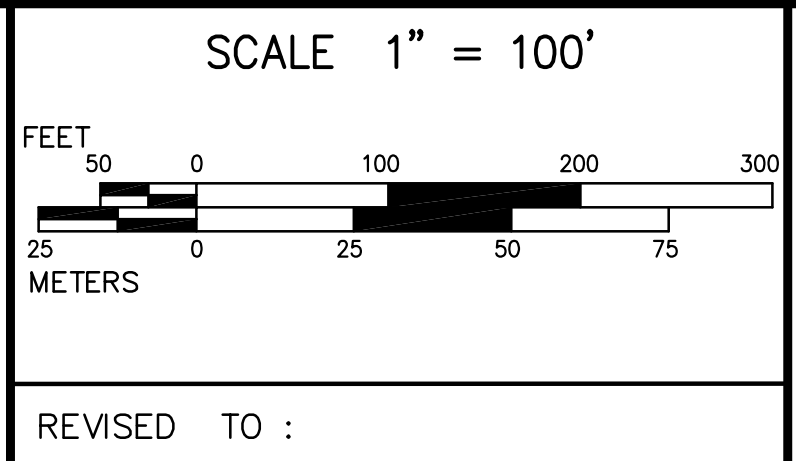
MAPS ARE REVISED AND REPRINTED BY CARTOGRAPHIC ASSOCIATES, INC.

REVISED AND REPRINTED BY

**CAI Technologies**  
Precision Mapping. Geospatial Solutions.

11 PLEASANT STREET, LITTLETON, NH 03561  
800.322.4540 - WWW.CAI-TECH.COM

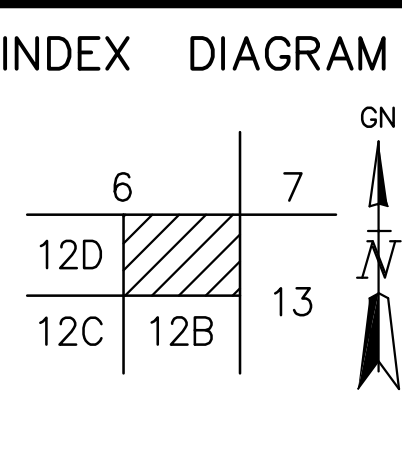
LEGEND	
PARCEL NUMBER . . . . .	2222
PARCEL AREA - ACRES . . . . .	A
PARCEL AREA - SQUARE FEET . . . . .	F
RECORD DIMENSION . . . . .	100'
SCALED DIMENSION . . . . .	100'S
MATCH LINE . . . . .	
WATER . . . . .	
EXEMPT PROPERTY . . . . .	
SUBDIVISION LOT NO. . . . .	
HOUSE/STREET NUMBER . . . . .	
RIGHT OF WAY/ACCESS . . . . .	
COMMON OWNERSHIP . . . . .	
WETLANDS . . . . .	



PROPERTY MAPS

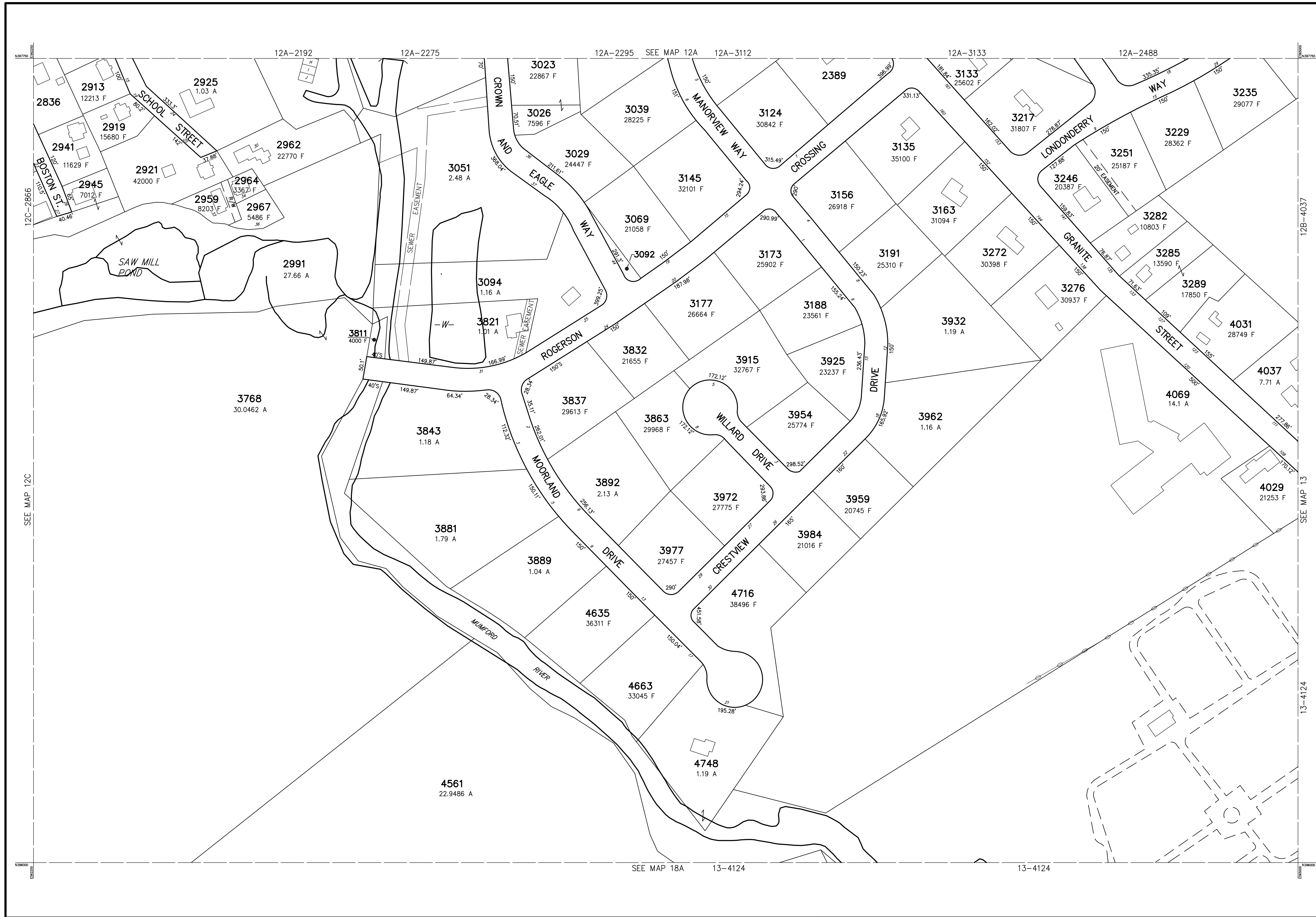
# UXBRIDGE

MASSACHUSETTS



MAP NO.

# 12A



THIS MAP IS FOR ASSESSMENT PURPOSES. IT IS NOT VALID FOR LEGAL DESCRIPTION OR CONVEYANCE.

THE HORIZONTAL DATUM IS THE MASSACHUSETTS STATE PLANE COORDINATE SYSTEM, NAD 83.

ORIGINAL PROPERTY MAPS WERE PREPARED BY STONE & WEBSTER ENGINEERING CORP., BOSTON, MASSACHUSETTS, FROM AERIAL PHOTOGRAPHY DATED DECEMBER, 1986 AND PLANIMETRIC MAPPING PREPARED BY GEOD CORP., RIDGE, NEW JERSEY.

MAPS ARE REVISED AND REPRINTED BY CARTOGRAPHIC ASSOCIATES, INC.

REVISED AND REPRINTED BY

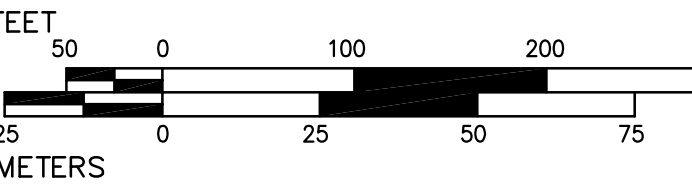


Precision Mapping, Geospatial Solutions.

11 PLEASANT STREET, LITTLETON, NH 03561  
800.322.4540 - WWW.CAI-TECH.COM

LEGEND	
PARCEL NUMBER . . . . .	2222
PARCEL AREA - ACRES . . . . .	A
PARCEL AREA - SQUARE FEET . . . . .	F
RECORD DIMENSION . . . . .	100'
SCALED DIMENSION . . . . .	100'S
MATCH LINE . . . . .	-W-
WATER . . . . .	
EXEMPT PROPERTY . . . . .	
SUBDIVISION LOT NO. . . . .	
HOUSE/STREET NUMBER . . . . .	
RIGHT OF WAY/ACCESS . . . . .	
COMMON OWNERSHIP . . . . .	
WETLANDS . . . . .	

SCALE 1" = 100'



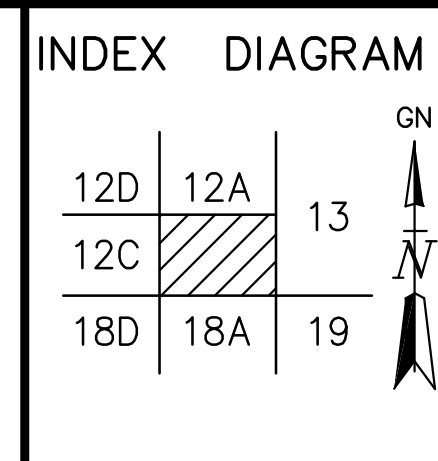
FEET: 0, 50, 100, 200, 300  
METERS: 0, 25, 50, 75

REVISED TO :

PROPERTY MAPS

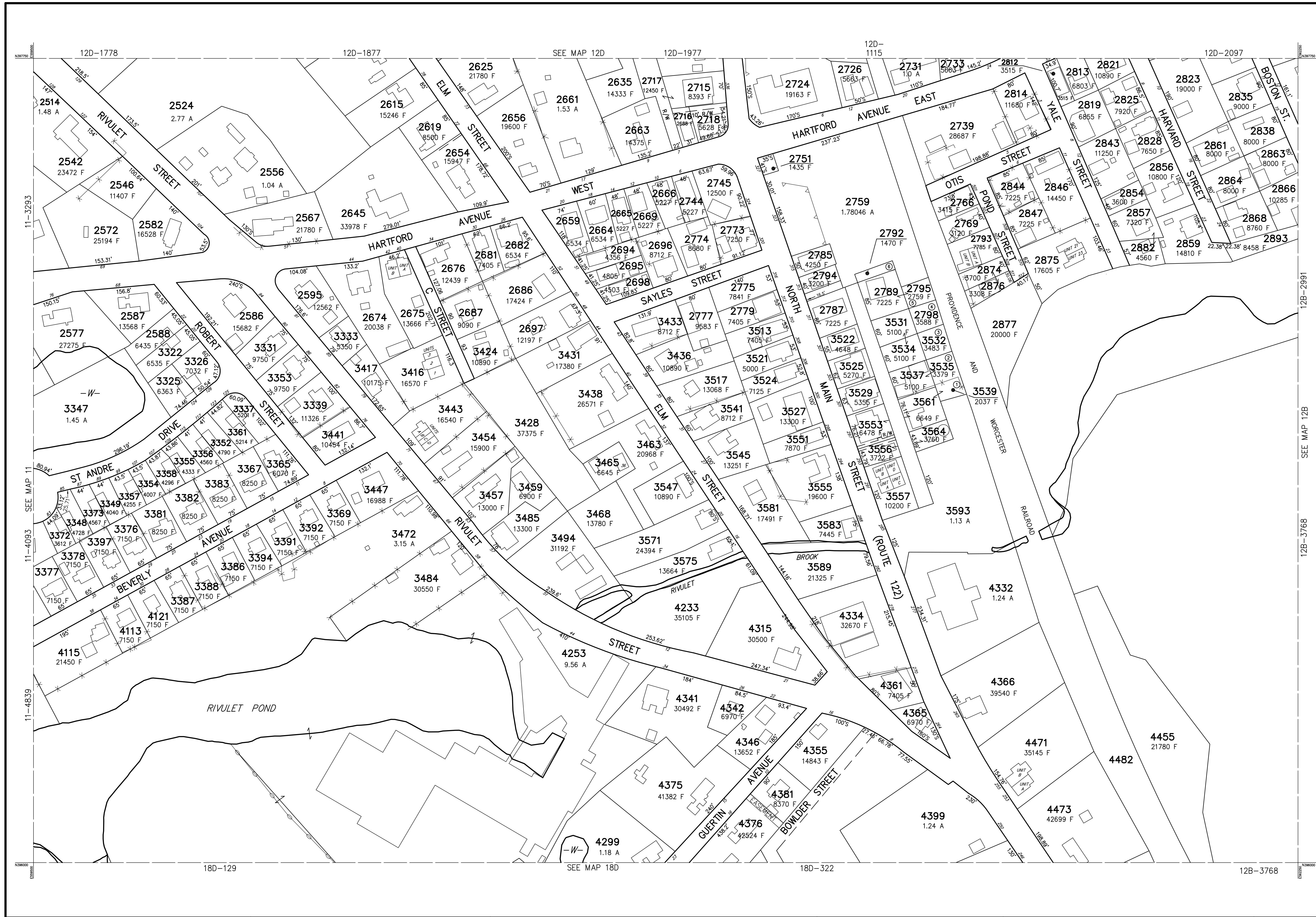
# UXBRIDGE

MASSACHUSETTS



MAP NO.

# 12B



THIS MAP IS FOR ASSESSMENT PURPOSES. IT IS NOT VALID FOR LEGAL DESCRIPTION OR CONVEYANCE.

THE HORIZONTAL DATUM IS THE MASSACHUSETTS STATE PLANE COORDINATE SYSTEM, NAD 83.

ORIGINAL PROPERTY MAPS WERE PREPARED BY STONE & WEBSTER ENGINEERING CORP., BOSTON, MASSACHUSETTS, FROM AERIAL PHOTOGRAPHY DATED DECEMBER, 1986 AND PLANIMETRIC MAPPING PREPARED BY GEOD CORP., RIDGE, NEW JERSEY.

MAPS ARE REVISED AND REPRINTED BY CARTOGRAPHIC ASSOCIATES, INC.

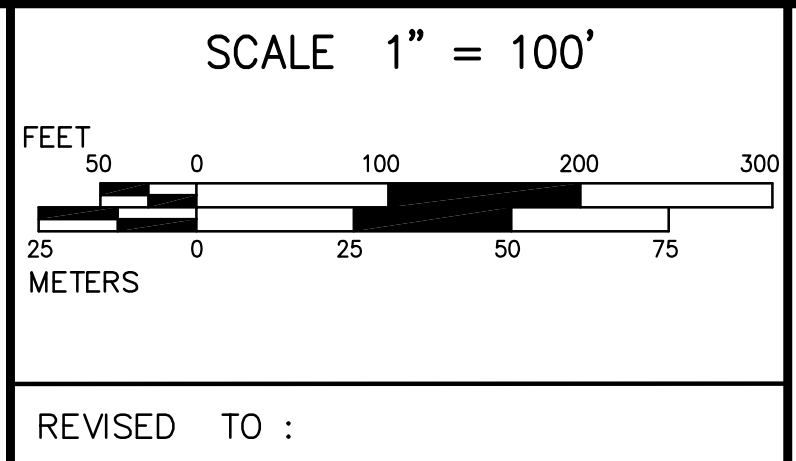
REVISED AND REPRINTED BY

**CAI Technologies**  
Precision Mapping. Geospatial Solutions.

11 PLEASANT STREET, LITTLETON, NH 03561  
800.322.4540 - WWW.CAI-TECH.COM

LEGEND

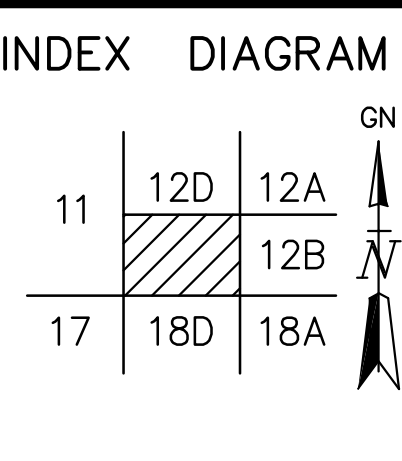
PARCEL NUMBER . . . . .	2222	EXEMPT PROPERTY . . . . .	Ⓢ
PARCEL AREA - ACRES . . . . .	A	SUBDIVISION LOT NO. . . . .	Ⓛ
PARCEL AREA - SQUARE FEET . . . . .	F	HOUSE/STREET NUMBER . . . . .	2
RECORD DIMENSION . . . . .	100'	RIGHT OF WAY/ACCESS . . . . .	R/W
SCALED DIMENSION . . . . .	100'S	COMMON OWNERSHIP . . . . .	↔
MATCH LINE . . . . .	-W-	WETLANDS . . . . .	W
WATER . . . . .	-W-		



PROPERTY MAPS

**UXBRIDGE**

MASSACHUSETTS



MAP NO.

**12C**





THIS MAP IS FOR ASSESSMENT PURPOSES. IT IS NOT VALID FOR LEGAL DESCRIPTION OR CONVEYANCE.

THE HORIZONTAL DATUM IS THE MASSACHUSETTS STATE PLANE COORDINATE SYSTEM, NAD 83.

ORIGINAL PROPERTY MAPS WERE PREPARED BY STONE & WEBSTER ENGINEERING CORP., BOSTON, MASSACHUSETTS, FROM AERIAL PHOTOGRAPHY DATED DECEMBER, 1986 AND PLANIMETRIC MAPPING PREPARED BY GEOD CORP., RIDGE, NEW JERSEY.

MAPS ARE REVISED AND REPRINTED BY CARTOGRAPHIC ASSOCIATES, INC.

REVISED AND REPRINTED BY

**CAI Technologies**  
Precision Mapping. Geospatial Solutions.

11 PLEASANT STREET, LITTLETON, NH 03561  
800.322.4540 - WWW.CAI-TECH.COM

LEGEND	
PARCEL NUMBER	..... 2222
PARCEL AREA - ACRES	..... A
PARCEL AREA - SQUARE FEET	..... F
RECORD DIMENSION	..... 100'
SCALED DIMENSION	..... 100'S
MATCH LINE	.....
WATER	.....
EXEMPT PROPERTY	.....
SUBDIVISION LOT NO.	.....
HOUSE/STREET NUMBER	.....
RIGHT OF WAY/ACCESS	.....
COMMON OWNERSHIP	.....
WETLANDS	.....

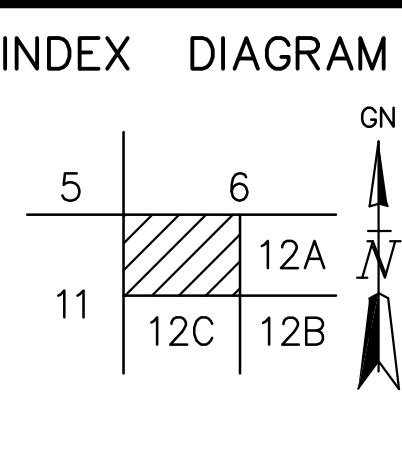
SCALE 1" = 100'

REVISD TO :

PROPERTY MAPS

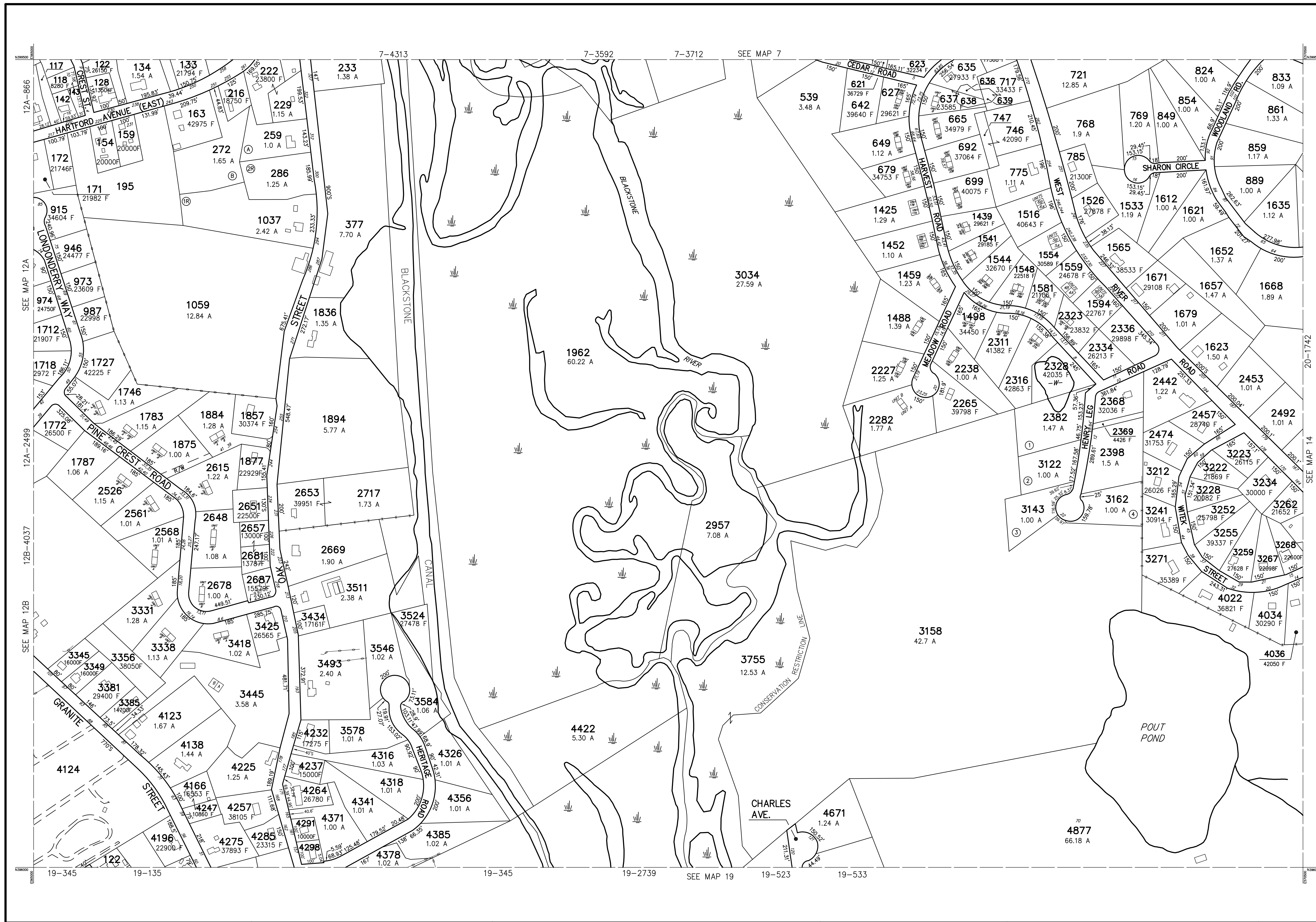
# UXBRIDGE

MASSACHUSETTS



MAP NO.

# 12D



PARCEL	AREA
117	10400 F
142	10120 F
143	5050 F
636	3847 F
638	5352 F
639	3017 F
747	12523 F

THIS MAP IS FOR ASSESSMENT PURPOSES. IT IS NOT VALID FOR LEGAL DESCRIPTION OR CONVEYANCE.

THE HORIZONTAL DATUM IS THE MASSACHUSETTS STATE PLANE COORDINATE SYSTEM, NAD 83.

ORIGINAL PROPERTY MAPS WERE PREPARED BY STONE & WEBSTER ENGINEERING CORP., BOSTON, MASSACHUSETTS, FROM AERIAL PHOTOGRAPHY DATED DECEMBER, 1986 AND PLANIMETRIC MAPPING PREPARED BY GEOD CORP., RIDGE, NEW JERSEY.

MAPS ARE REVISED AND REPRINTED BY CARTOGRAPHIC ASSOCIATES, INC.

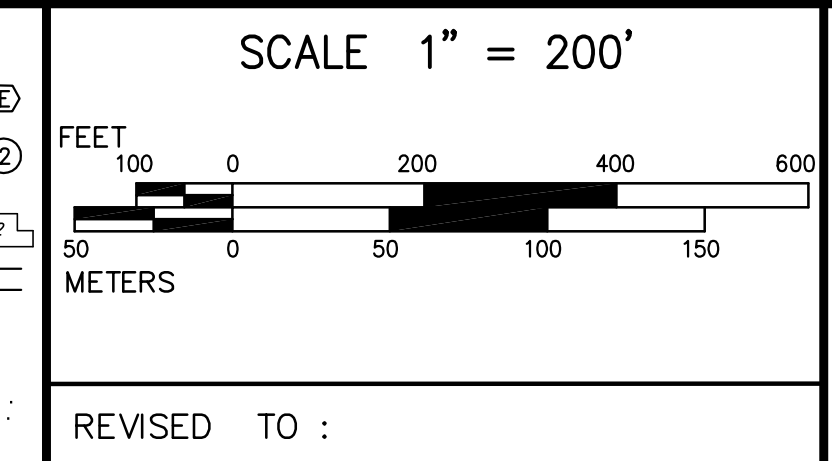
REVISED AND REPRINTED BY

**CAI Technologies**  
Precision Mapping. Geospatial Solutions.

11 PLEASANT STREET, LITTLETON, NH 03661  
800.322.4540 - WWW.CAI-TECH.COM

**LEGEND**

PARCEL NUMBER	..... 2222	EXEMPT PROPERTY	⊕
PARCEL AREA - ACRES	..... A	SUBDIVISION LOT NO.	②
PARCEL AREA - SQUARE FEET	..... F	HOUSE/STREET NUMBER	2
RECORD DIMENSION	..... 100'	RIGHT OF WAY/ACCESS	— RW —
SCALED DIMENSION	..... 100'S	COMMON OWNERSHIP	↔
MATCH LINE	—	WETLANDS	⊕
WATER	— W —		



PROPERTY MAPS

# UXBRIDGE

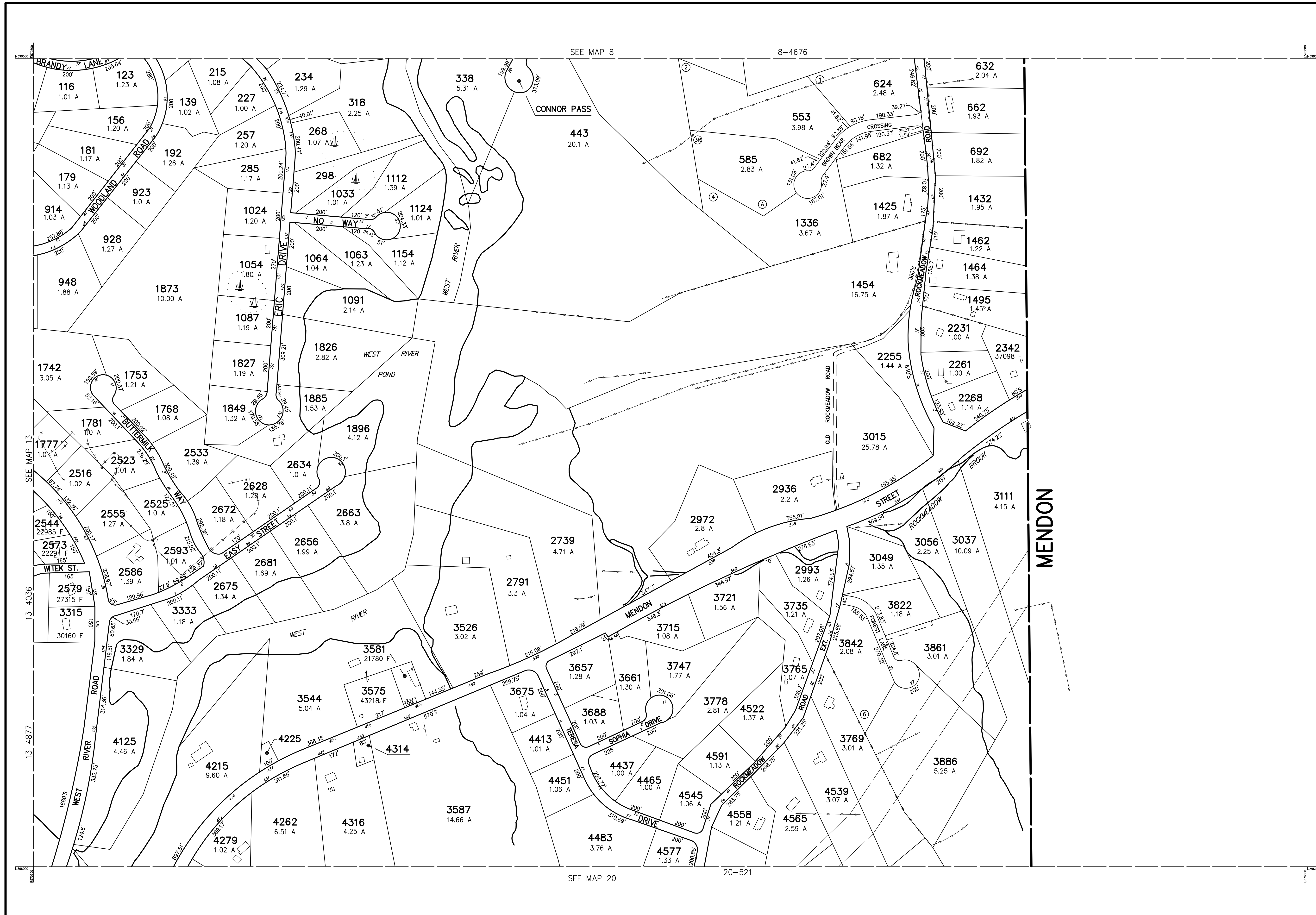
MASSACHUSETTS

**INDEX DIAGRAM**

6	7	8
12A	13	14
12B	18A	19
	20	

MAP NO.

# 13



PARCEL	AREA
4225	6970 F
4314	8610 F

THIS MAP IS FOR ASSESSMENT PURPOSES. IT IS NOT VALID FOR LEGAL DESCRIPTION OR CONVEYANCE.

THE HORIZONTAL DATUM IS THE MASSACHUSETTS STATE PLANE COORDINATE SYSTEM, NAD 83.

ORIGINAL PROPERTY MAPS WERE PREPARED BY STONE & WEBSTER ENGINEERING CORP., BOSTON, MASSACHUSETTS, FROM AERIAL PHOTOGRAPHY DATED DECEMBER, 1986 AND PLANIMETRIC MAPPING PREPARED BY GEOD CORP., RIDGE, NEW JERSEY.

MAPS ARE REVISED AND REPRINTED BY CARTOGRAPHIC ASSOCIATES, INC.

REVISED AND REPRINTED BY

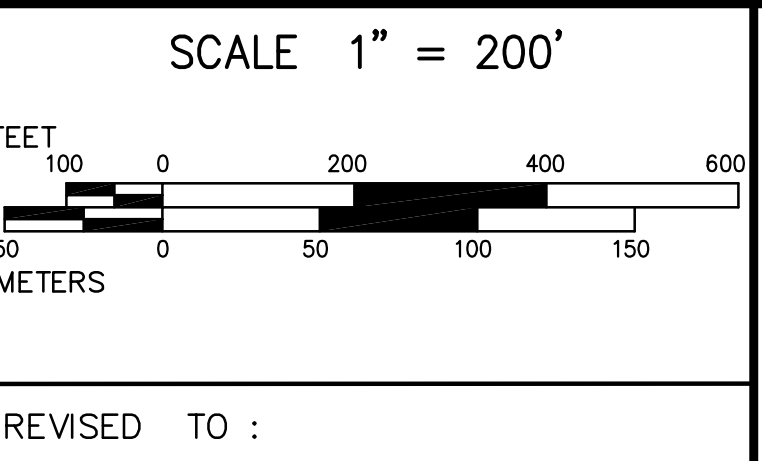
**CAI Technologies**  
Precision Mapping. Geospatial Solutions.

11 PLEASANT STREET, LITTLETON, NH 03561  
800.322.4540 - WWW.CAI-TECH.COM

LEGEND

PARCEL NUMBER	..... 2222
PARCEL AREA - ACRES	..... A
PARCEL AREA - SQUARE FEET	..... F
RECORD DIMENSION	..... 100'
SCALED DIMENSION	..... 100'S
MATCH LINE	.....
WATER	.....

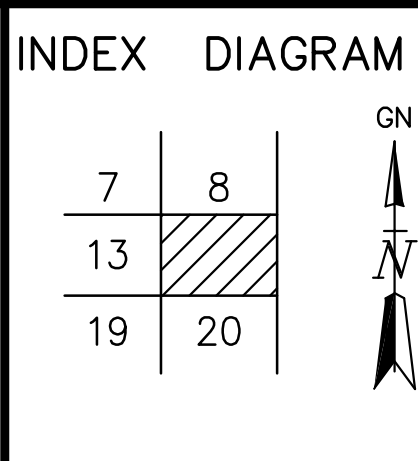
- EXEMPT PROPERTY
- SUBDIVISION LOT NO.
- HOUSE/STREET NUMBER
- RIGHT OF WAY/ACCESS
- COMMON OWNERSHIP
- WETLANDS



PROPERTY MAPS

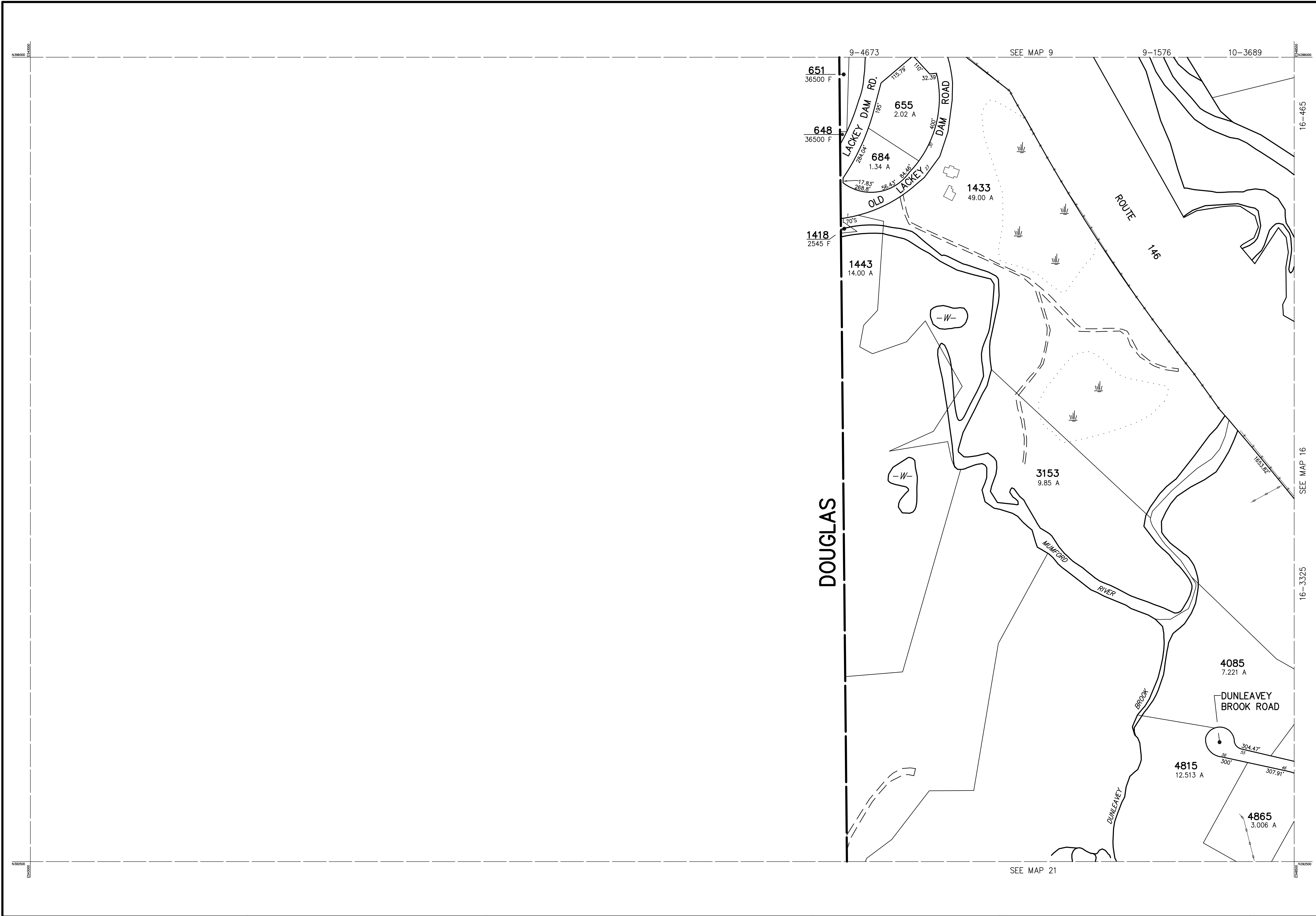
# UXBRIDGE

MASSACHUSETTS



MAP NO.

# 14



THIS MAP IS FOR ASSESSMENT PURPOSES. IT IS NOT VALID FOR LEGAL DESCRIPTION OR CONVEYANCE.

THE HORIZONTAL DATUM IS THE MASSACHUSETTS STATE PLANE COORDINATE SYSTEM, NAD 83.

ORIGINAL PROPERTY MAPS WERE PREPARED BY STONE & WEBSTER ENGINEERING CORP., BOSTON, MASSACHUSETTS, FROM AERIAL PHOTOGRAPHY DATED DECEMBER, 1986 AND PLANIMETRIC MAPPING PREPARED BY GEOD CORP., RIDGE, NEW JERSEY.

MAPS ARE REVISED AND REPRINTED BY CARTOGRAPHIC ASSOCIATES, INC.

REVISED AND REPRINTED BY

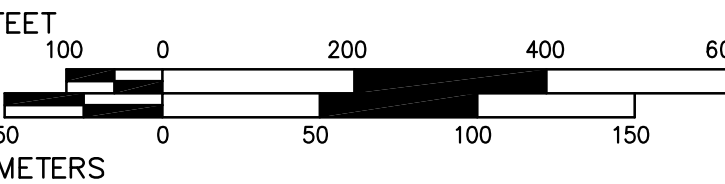


**CAI Technologies**  
Precision Mapping. Geospatial Solutions.

11 PLEASANT STREET, LITTLETON, NH 03561  
800.322.4540 - WWW.CAI-TECH.COM

LEGEND	
PARCEL NUMBER . . . . . 2222	EXEMPT PROPERTY . . . . . (E)
PARCEL AREA - ACRES . . . . . A	SUBDIVISION LOT NO. . . . . (L)
PARCEL AREA - SQUARE FEET . . . . . F	HOUSE/STREET NUMBER . . . . . [Z]
RECORD DIMENSION . . . . . 100'	RIGHT OF WAY/ACCESS . . . . . [RW]
SCALED DIMENSION . . . . . 100'S	COMMON OWNERSHIP . . . . . [C]
MATCH LINE . . . . . [---]	WETLANDS . . . . . [Wavy]
WATER . . . . . [Wavy]	

SCALE 1" = 200'



REVISD TO :

PROPERTY MAPS

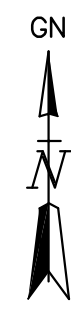
# UXBRIDGE

MASSACHUSETTS

INDEX DIAGRAM

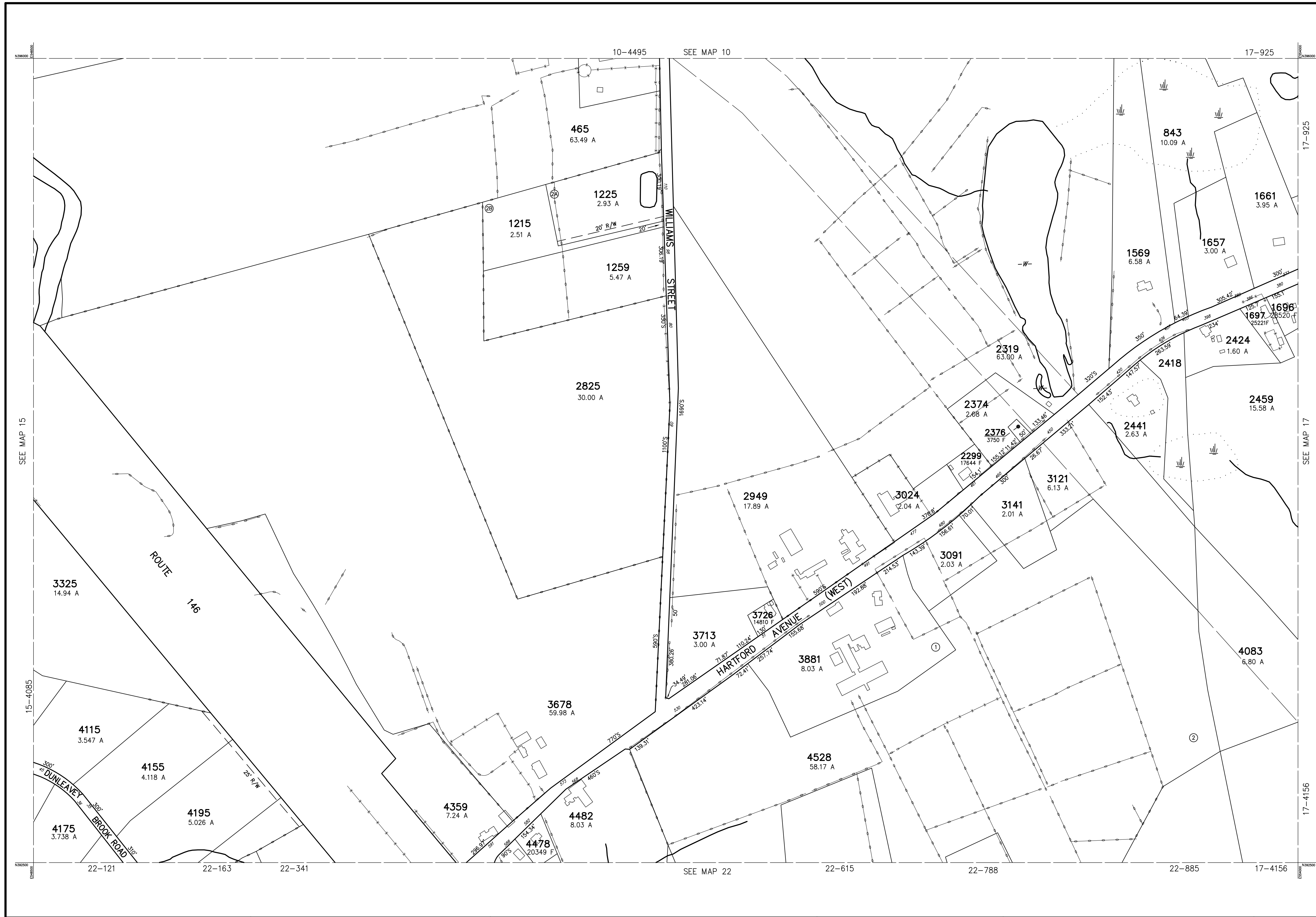
9	10
16	22

GN



MAP NO.

# 15



THIS MAP IS FOR ASSESSMENT PURPOSES. IT IS NOT VALID FOR LEGAL DESCRIPTION OR CONVEYANCE.

THE HORIZONTAL DATUM IS THE MASSACHUSETTS STATE PLANE COORDINATE SYSTEM, NAD 83.

ORIGINAL PROPERTY MAPS WERE PREPARED BY STONE & WEBSTER ENGINEERING CORP., BOSTON, MASSACHUSETTS, FROM AERIAL PHOTOGRAPHY DATED DECEMBER, 1986 AND PLANIMETRIC MAPPING PREPARED BY GEOD CORP., RIDGE, NEW JERSEY.

MAPS ARE REVISED AND REPRINTED BY CARTOGRAPHIC ASSOCIATES, INC.

REVISED AND REPRINTED BY




Precision Mapping. Geospatial Solutions.

11 PLEASANT STREET, LITTLETON, NH 03561  
800.322.4540 - WWW.CAI-TECH.COM

**LEGEND**

PARCEL NUMBER . . . . .	2222	EXEMPT PROPERTY . . . . .	⊕
PARCEL AREA - ACRES . . . . .	A	SUBDIVISION LOT NO. . . . .	②
PARCEL AREA - SQUARE FEET . . . . .	F	HOUSE/STREET NUMBER . . . . .	2
RECORD DIMENSION . . . . .	100'	RIGHT OF WAY/ACCESS . . . . .	R/W
SCALED DIMENSION . . . . .	100'S	COMMON OWNERSHIP . . . . .	↔
MATCH LINE . . . . .	—	WETLANDS . . . . .	⊕
WATER . . . . .	—W—		

SCALE 1" = 200'



REVISD TO :


PROPERTY MAPS

# UXBRIDGE

MASSACHUSETTS

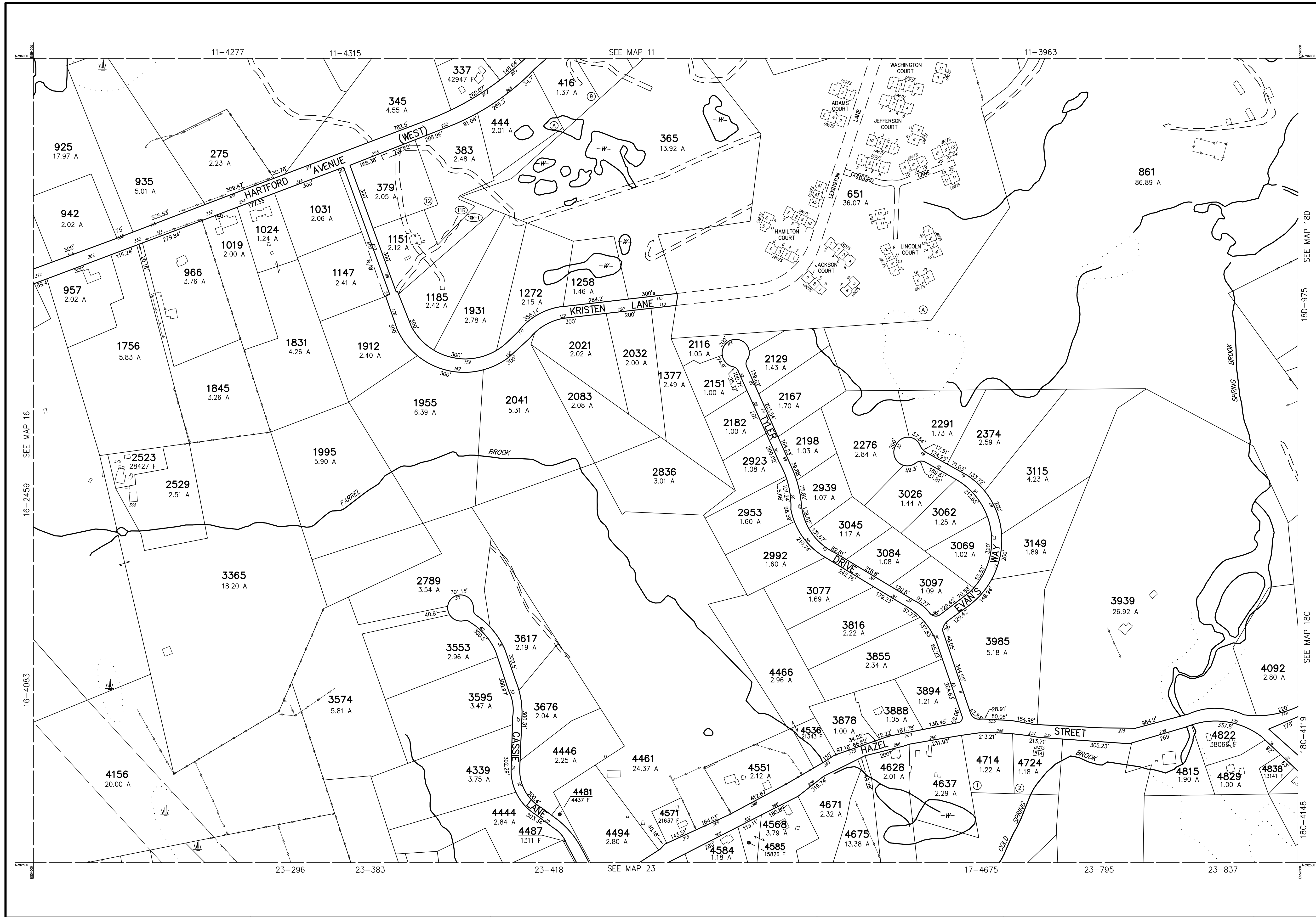
INDEX DIAGRAM

9	10	11
15	16	17
21	22	23



MAP NO.

# 16



THIS MAP IS FOR ASSESSMENT PURPOSES. IT IS NOT VALID FOR LEGAL DESCRIPTION OR CONVEYANCE.

THE HORIZONTAL DATUM IS THE MASSACHUSETTS STATE PLANE COORDINATE SYSTEM, NAD 83.

ORIGINAL PROPERTY MAPS WERE PREPARED BY STONE & WEBSTER ENGINEERING CORP., BOSTON, MASSACHUSETTS, FROM AERIAL PHOTOGRAPHY DATED DECEMBER, 1986 AND PLANIMETRIC MAPPING PREPARED BY GEOD CORP., RIDGE, NEW JERSEY.

MAPS ARE REVISED AND REPRINTED BY CARTOGRAPHIC ASSOCIATES, INC.

REVISED AND REPRINTED BY

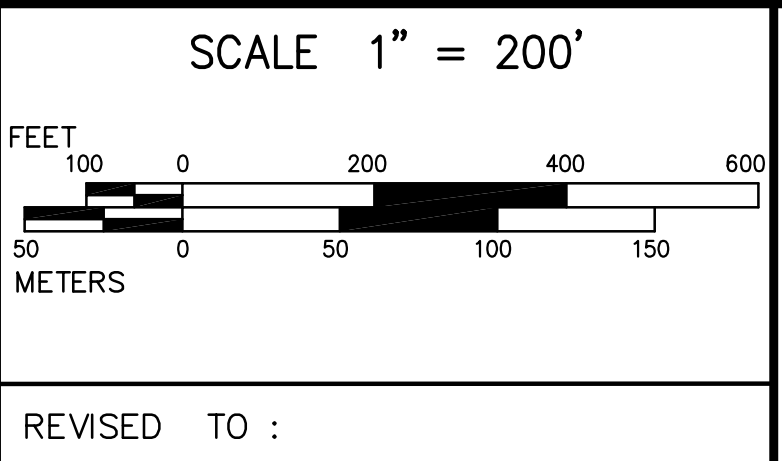
Precision Mapping. Geospatial Solutions.

11 PLEASANT STREET, LITTLETON, NH 03561  
800.322.4540 - WWW.CAI-TECH.COM

LEGEND

PARCEL NUMBER . . . . .	2222
PARCEL AREA - ACRES . . . . .	A
PARCEL AREA - SQUARE FEET . . . . .	F
RECORD DIMENSION . . . . .	100'
SCALED DIMENSION . . . . .	100'S
MATCH LINE . . . . .	-W-
WATER . . . . .	

EXEMPT PROPERTY . . . . .	
SUBDIVISION LOT NO. . . . .	
HOUSE/STREET NUMBER . . . . .	
RIGHT OF WAY/ACCESS . . . . .	
COMMON OWNERSHIP . . . . .	
WETLANDS . . . . .	



PROPERTY MAPS

# UXBRIDGE

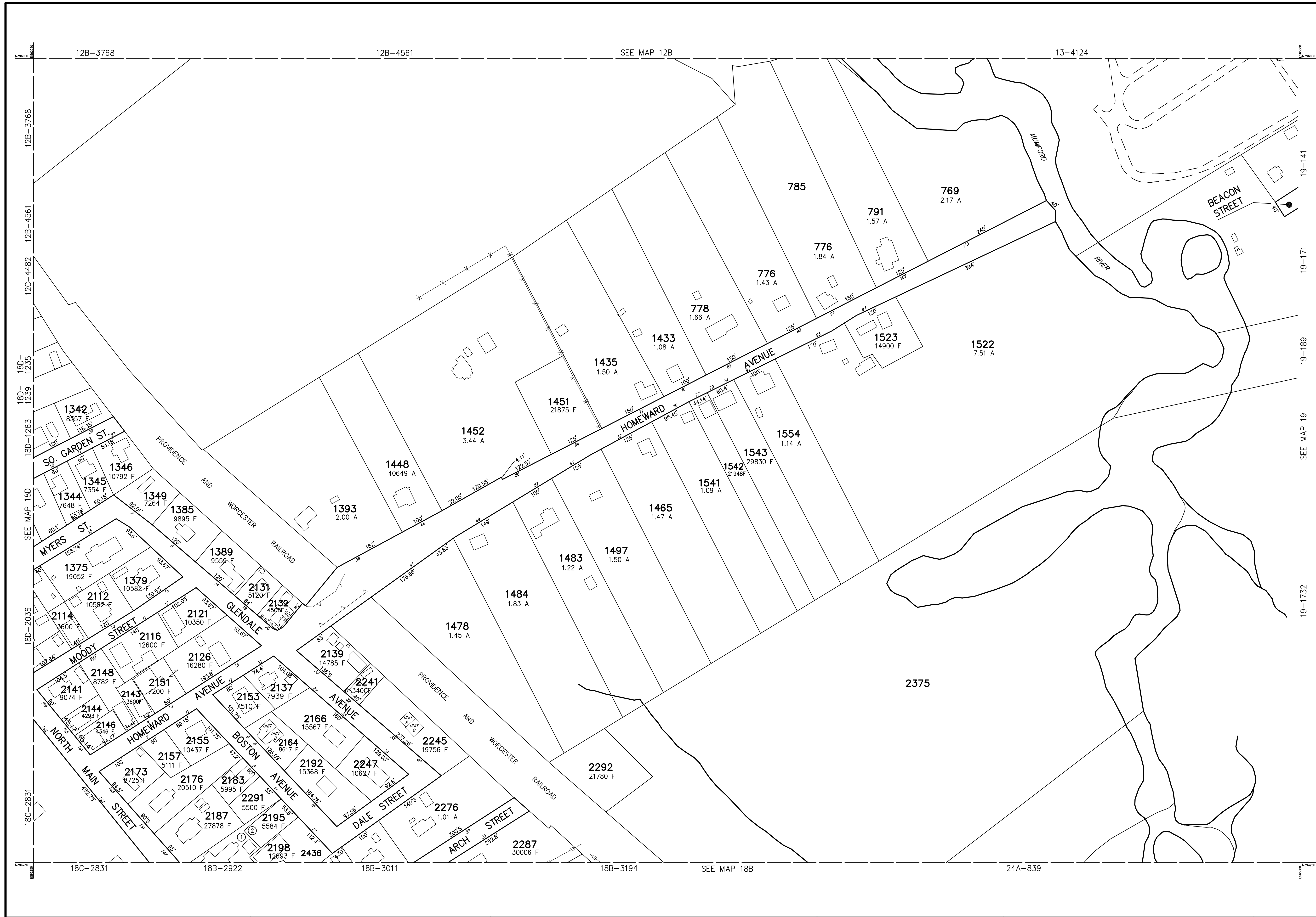
MASSACHUSETTS

INDEX DIAGRAM

10	11	12C
16	17	18C
22	23	24D

MAP NO.

# 17



THIS MAP IS FOR ASSESSMENT PURPOSES. IT IS NOT VALID FOR LEGAL DESCRIPTION OR CONVEYANCE.

THE HORIZONTAL DATUM IS THE MASSACHUSETTS STATE PLANE COORDINATE SYSTEM, NAD 83.

ORIGINAL PROPERTY MAPS WERE PREPARED BY STONE & WEBSTER ENGINEERING CORP., BOSTON, MASSACHUSETTS, FROM AERIAL PHOTOGRAPHY DATED DECEMBER, 1986 AND PLANIMETRIC MAPPING PREPARED BY GEOD CORP., RIDGE, NEW JERSEY.

MAPS ARE REVISED AND REPRINTED BY CARTOGRAPHIC ASSOCIATES, INC.

REVISED AND REPRINTED BY



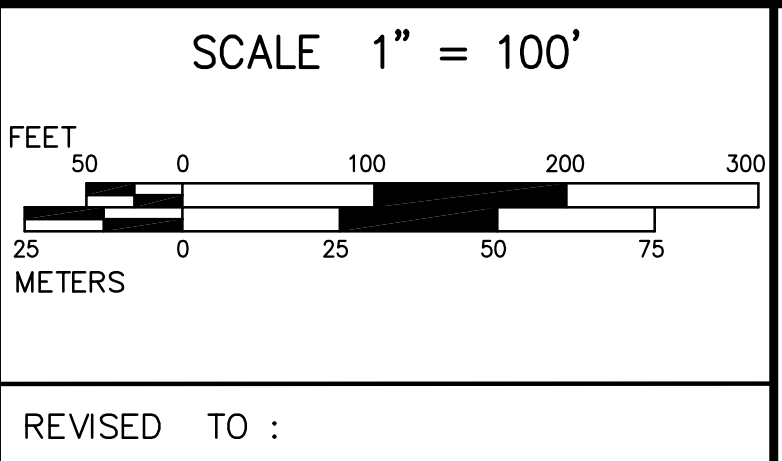
Precision Mapping. Geospatial Solutions.

11 PLEASANT STREET, LITTLETON, NH 03561  
800.322.4540 - WWW.CAI-TECH.COM

**LEGEND**

PARCEL NUMBER . . . . .	2222
PARCEL AREA - ACRES . . . . .	A
PARCEL AREA - SQUARE FEET . . . . .	F
RECORD DIMENSION . . . . .	100'
SCALED DIMENSION . . . . .	100'S
MATCH LINE . . . . .	
WATER . . . . .	

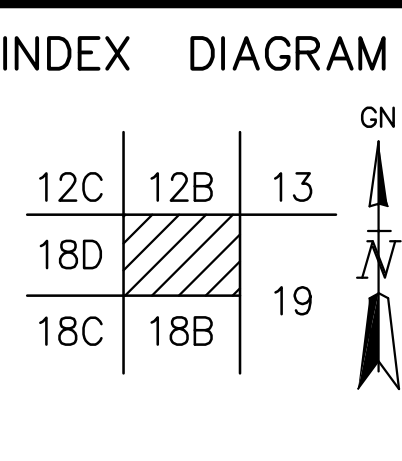
EXEMPT PROPERTY . . . . .	
SUBDIVISION LOT NO. . . . .	
HOUSE/STREET NUMBER . . . . .	
RIGHT OF WAY/ACCESS . . . . .	
COMMON OWNERSHIP . . . . .	
WETLANDS . . . . .	



PROPERTY MAPS

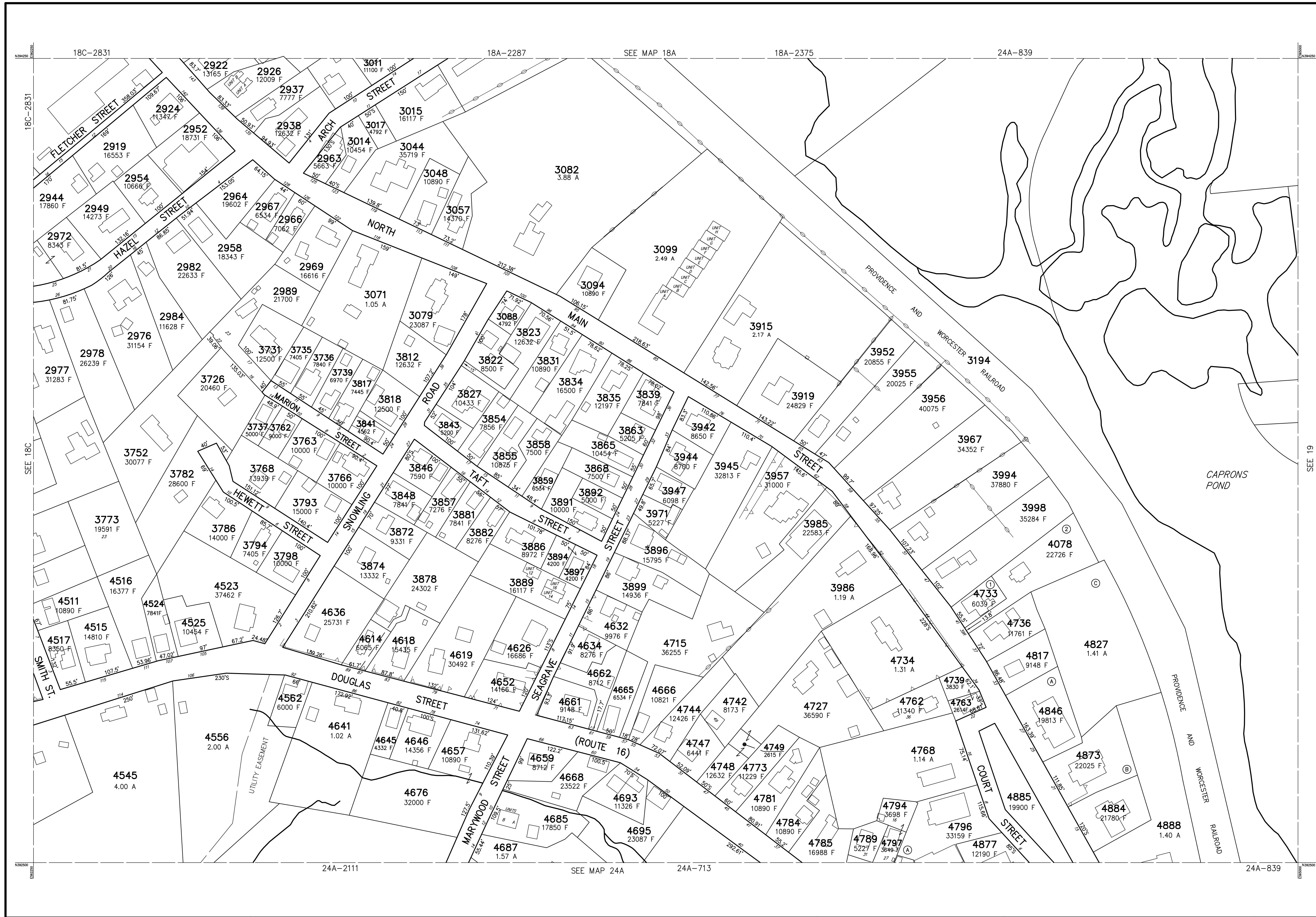
# UXBRIDGE

MASSACHUSETTS



MAP NO.

# 18A



THIS MAP IS FOR ASSESSMENT PURPOSES. IT IS NOT VALID FOR LEGAL DESCRIPTION OR CONVEYANCE.

THE HORIZONTAL DATUM IS THE MASSACHUSETTS STATE PLANE COORDINATE SYSTEM, NAD 83.

ORIGINAL PROPERTY MAPS WERE PREPARED BY STONE & WEBSTER ENGINEERING CORP., BOSTON, MASSACHUSETTS, FROM AERIAL PHOTOGRAPHY DATED DECEMBER, 1986 AND PLANIMETRIC MAPPING PREPARED BY GEOD CORP., RIDGE, NEW JERSEY.

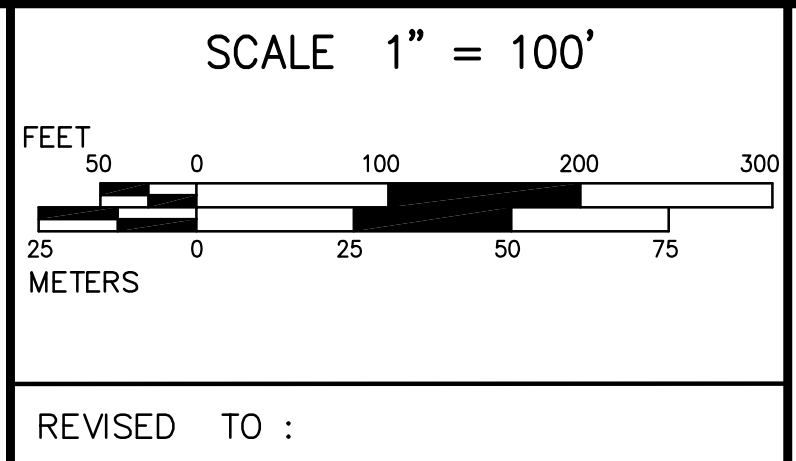
MAPS ARE REVISED AND REPRINTED BY CARTOGRAPHIC ASSOCIATES, INC.

REVISED AND REPRINTED BY

**CAI Technologies**  
Precision Mapping, Geospatial Solutions.

11 PLEASANT STREET, LITTLETON, NH 03561  
800.322.4540 - WWW.CAI-TECH.COM

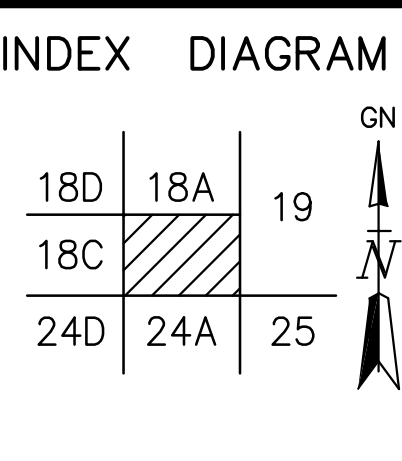
LEGEND	
PARCEL NUMBER	2222
PARCEL AREA - ACRES	A
PARCEL AREA - SQUARE FEET	F
RECORD DIMENSION	100'
SCALED DIMENSION	100'S
MATCH LINE	-W-
WATER	
EXEMPT PROPERTY	
SUBDIVISION LOT NO.	
HOUSE/STREET NUMBER	
RIGHT OF WAY/ACCESS	
COMMON OWNERSHIP	
WETLANDS	



PROPERTY MAPS

**UXBRIDGE**

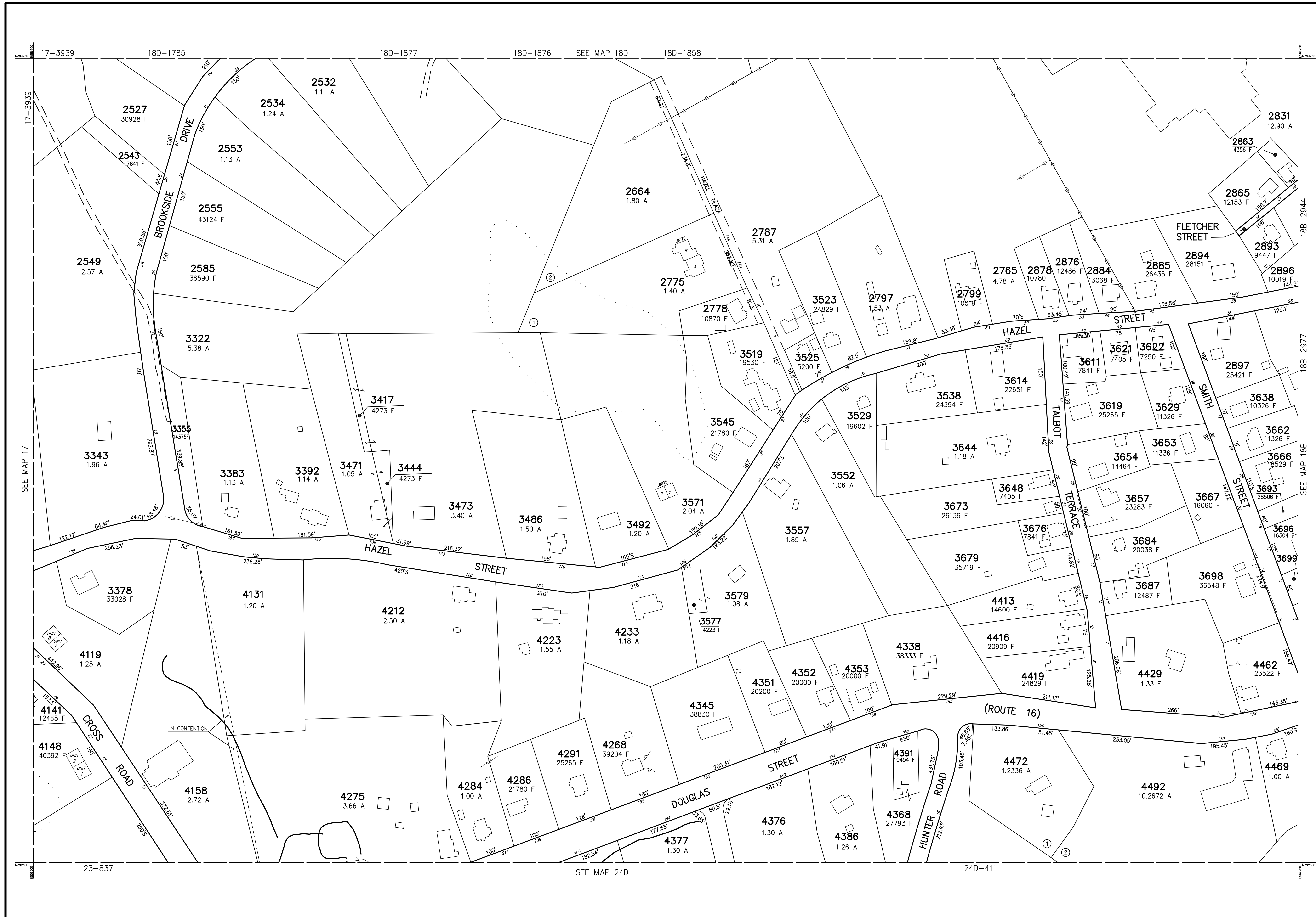
MASSACHUSETTS



MAP NO.

**18B**





THIS MAP IS FOR ASSESSMENT PURPOSES. IT IS NOT VALID FOR LEGAL DESCRIPTION OR CONVEYANCE.

THE HORIZONTAL DATUM IS THE MASSACHUSETTS STATE PLANE COORDINATE SYSTEM, NAD 83.

ORIGINAL PROPERTY MAPS WERE PREPARED BY STONE & WEBSTER ENGINEERING CORP., BOSTON, MASSACHUSETTS, FROM AERIAL PHOTOGRAPHY DATED DECEMBER, 1986 AND PLANIMETRIC MAPPING PREPARED BY GEOD CORP., RIDGE, NEW JERSEY.

MAPS ARE REVISED AND REPRINTED BY CARTOGRAPHIC ASSOCIATES, INC.

REVISED AND REPRINTED BY

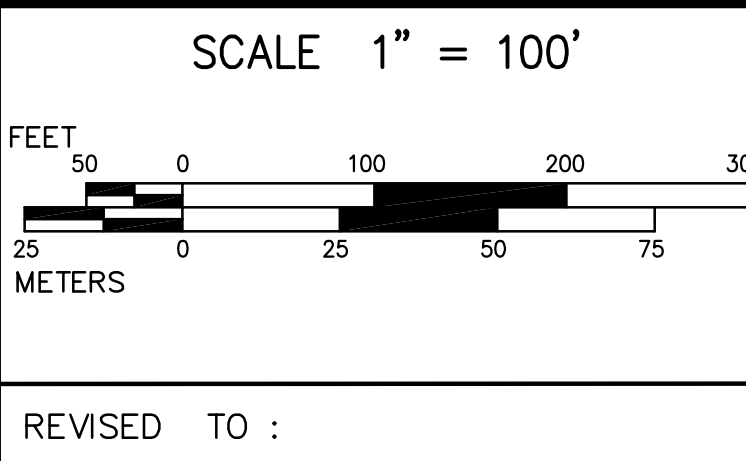
**CAI Technologies**  
Precision Mapping. Geospatial Solutions.

11 PLEASANT STREET, LITTLETON, NH 03561  
800.322.4540 - WWW.CAI-TECH.COM

LEGEND

PARCEL NUMBER	..... 2222
PARCEL AREA - ACRES	..... A
PARCEL AREA - SQUARE FEET	..... F
RECORD DIMENSION	..... 100'
SCALED DIMENSION	..... 100'S
MATCH LINE	.....
WATER	.....

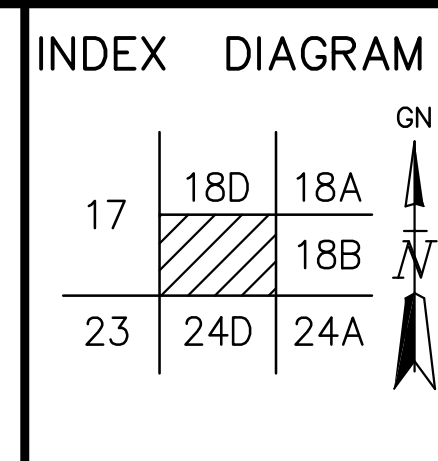
EXEMPT PROPERTY	.....
SUBDIVISION LOT NO.	.....
HOUSE/STREET NUMBER	.....
RIGHT OF WAY/ACCESS	.....
COMMON OWNERSHIP	.....
WETLANDS	.....



PROPERTY MAPS

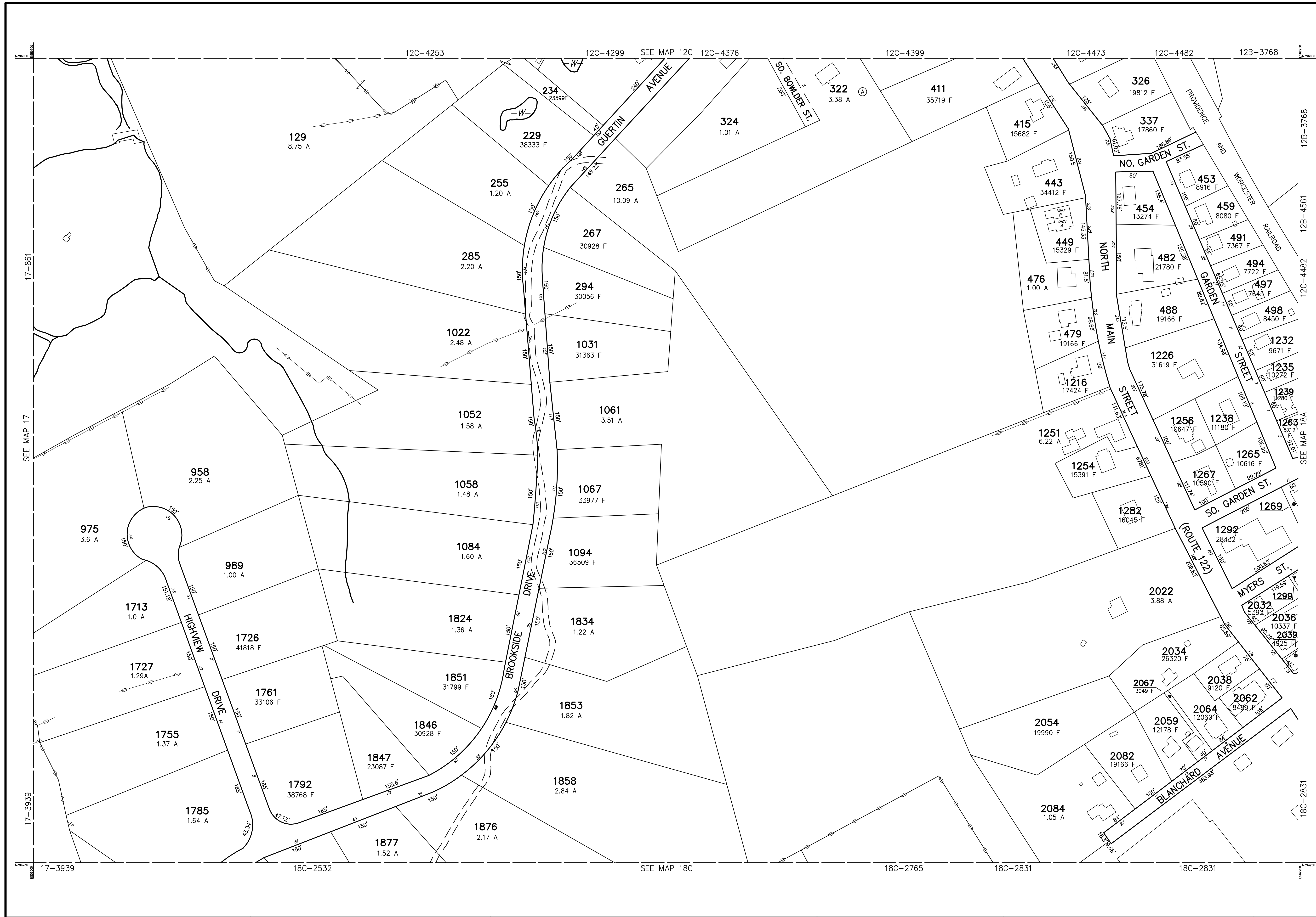
# UXBRIDGE

MASSACHUSETTS



MAP NO.

# 18C



THIS MAP IS FOR ASSESSMENT PURPOSES. IT IS NOT VALID FOR LEGAL DESCRIPTION OR CONVEYANCE.

THE HORIZONTAL DATUM IS THE MASSACHUSETTS STATE PLANE COORDINATE SYSTEM, NAD 83.

ORIGINAL PROPERTY MAPS WERE PREPARED BY STONE & WEBSTER ENGINEERING CORP., BOSTON, MASSACHUSETTS, FROM AERIAL PHOTOGRAPHY DATED DECEMBER, 1986 AND PLANIMETRIC MAPPING PREPARED BY GEOD CORP., RIDGE, NEW JERSEY.

MAPS ARE REVISED AND REPRINTED BY CARTOGRAPHIC ASSOCIATES, INC.

REVISED AND REPRINTED BY

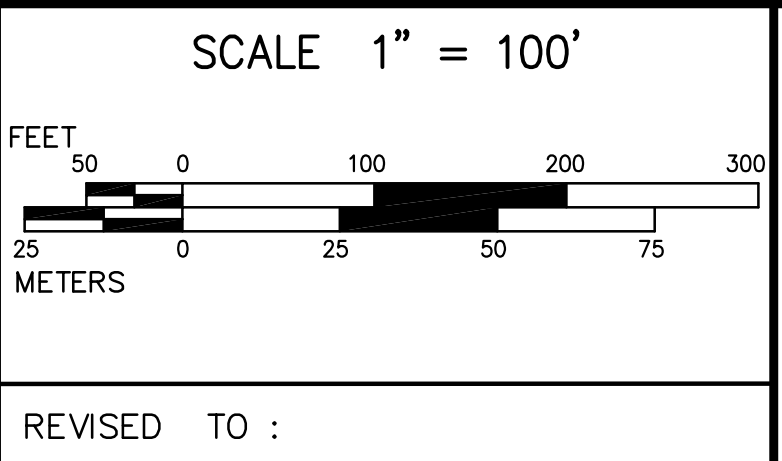
**CAI Technologies**  
Precision Mapping, Geospatial Solutions.

11 PLEASANT STREET, LITTLETON, NH 03561  
800.322.4540 - WWW.CAI-TECH.COM

**LEGEND**

PARCEL NUMBER . . . . .	2222
PARCEL AREA - ACRES . . . . .	A
PARCEL AREA - SQUARE FEET . . . . .	F
RECORD DIMENSION . . . . .	100'
SCALED DIMENSION . . . . .	100'S
MATCH LINE . . . . .	
WATER . . . . .	

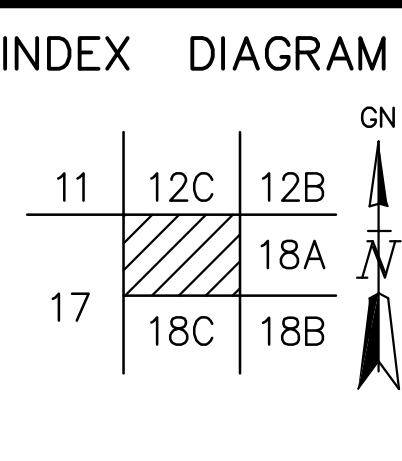
EXEMPT PROPERTY . . . . .	
SUBDIVISION LOT NO. . . . .	
HOUSE/STREET NUMBER . . . . .	
RIGHT OF WAY/ACCESS . . . . .	
COMMON OWNERSHIP . . . . .	
WETLANDS . . . . .	



PROPERTY MAPS

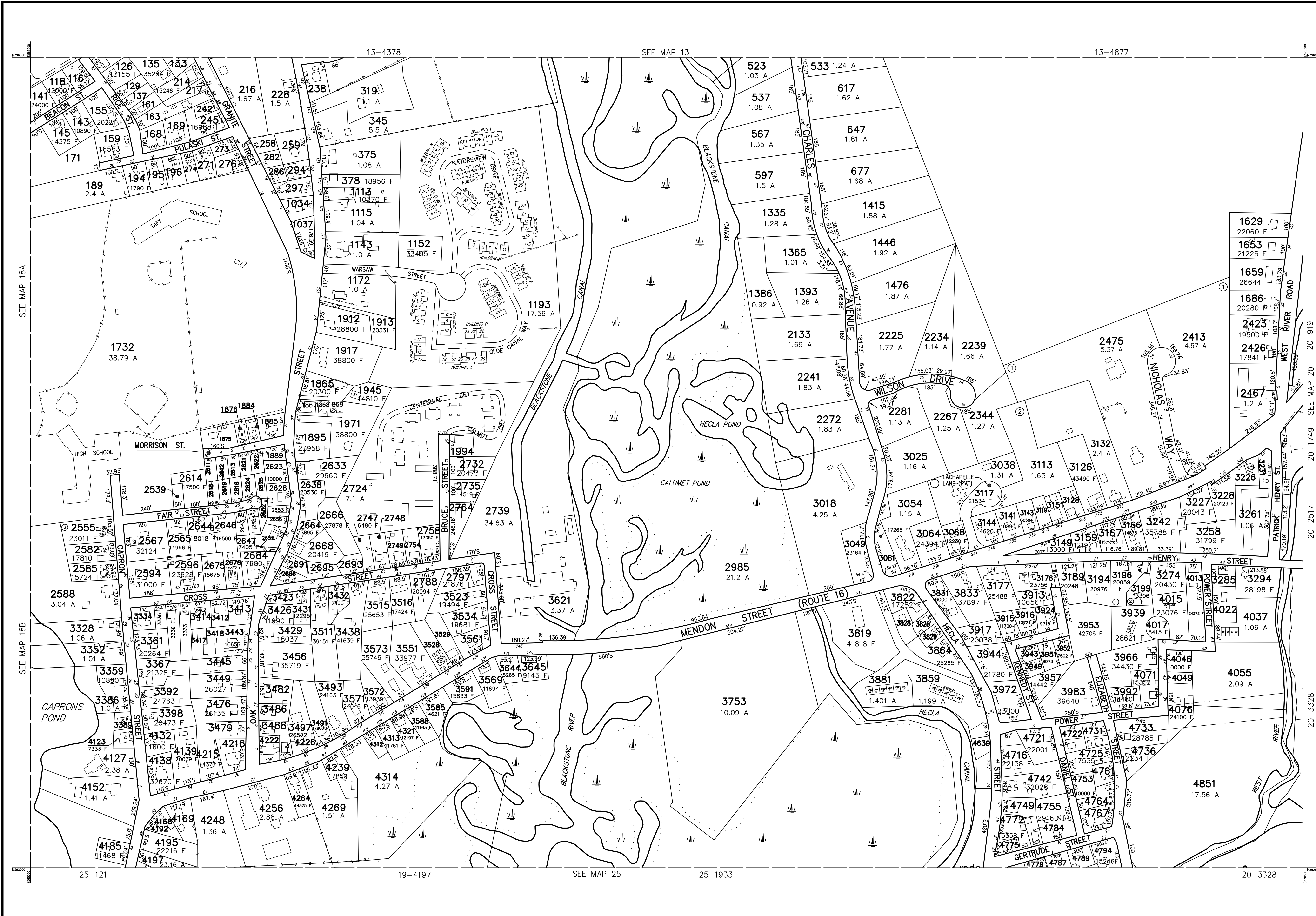
# UXBRIDGE

MASSACHUSETTS



MAP NO.

# 18D



PARCEL	AREA
116	11010 F
122	13115 F
128	6612 F
133	9585 F
137	6637 F
161	6667 F
163	20000 F
168	11533 F
169	12212 F
195	10480 F
196	11266 F
217	9720 F
238	15485 F
242	4865 F
258	8360 F
259	17294 F
271	10800 F
273	8712 F
274	6615 F
276	11451 F
282	8200 F
286	7800 F
294	7717 F
297	13500 F
1037	13095 F
1037	11890 F
1867	6211 F
1868	3791 F
1869	5663 F
1875	13500 F
1876	5000 F
1884	4792 F
1885	10000 F
1889	5227 F
1994	10019 F
2539	5000 F
2611	5000 F
2612	2612 F
2613	5573 F
2616	5573 F
2618	5525 F
2619	6098 F
2621	4956 F
2622	5273 F
2624	5434 F
2625	5364 F
2628	11326 F
2643	5152 F
2652	4314 F
2653	5000 F
2654	5459 F
2655	9750 F
2656	3500 F
2656	8844 F
2691	7120 F
2693	8092 F
2695	8060 F
2748	10095 F
2749	11880 F
2754	2754 F
3119	6834 F
3128	10890 F
3128	3128 F
3151	8712 F
3226	8516 F
3231	8980 F
3285	9976 F
3333	12003 F
3334	11021 F
3335	5832 F
3336	13328 F
3389	5705 F
3392	F
3412	10109 F
3413	11799 F
3414	10858 F
3417	7405 F
3418	7841 F
3423	6780 F
3432	13068 F
3445	19166 F
3479	15000 F
3482	15245 F
3486	10019 F
3488	6970 F
3528	17362 F
3529	21780 F
3561	13606 F
3826	6643 F
3828	8963 F
3829	6599 F
3943	6042 F
3949	5992 F
4049	5000 F
4168	5145 F
4169	9583 F
4192	5825 F
4222	11421 F
4226	5227 F
4312	6534 F
4639	15214 F
4722	14475 F
4731	13068 F
4749	16134 F
4761	7292 F
4764	13504 F
4767	14441 F
4775	5227 F
4779	10000 F
4784	8425 F
4787	10000 F
4789	10000 F

THIS MAP IS FOR ASSESSMENT PURPOSES. IT IS NOT VALID FOR LEGAL DESCRIPTION OR CONVEYANCE.

THE HORIZONTAL DATUM IS THE MASSACHUSETTS STATE PLANE COORDINATE SYSTEM, NAD 83.

ORIGINAL PROPERTY MAPS WERE PREPARED BY STONE & WEBSTER ENGINEERING CORP., BOSTON, MASSACHUSETTS, FROM AERIAL PHOTOGRAPHY DATED DECEMBER, 1986 AND PLANIMETRIC MAPPING PREPARED BY GEOD CORP., RIDGE, NEW JERSEY.

MAPS ARE REVISED AND REPRINTED BY CARTOGRAPHIC ASSOCIATES, INC.

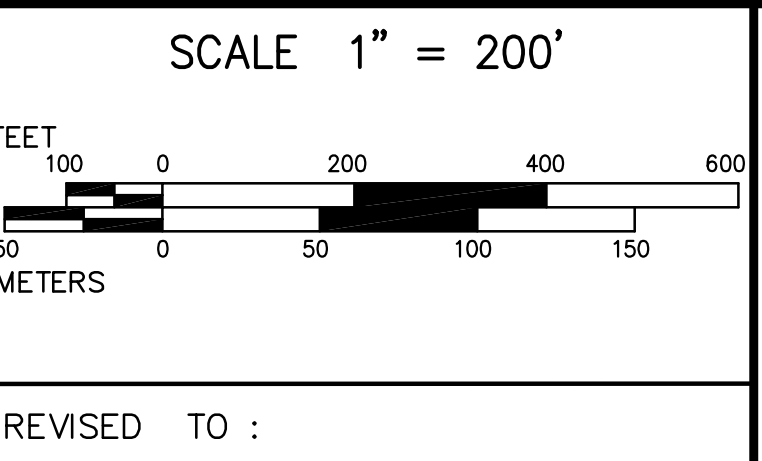
REVISED AND REPRINTED BY

Precision Mapping. Geospatial Solutions.

11 PLEASANT STREET, LITTLETON, NH 03661  
800.322.4540 - WWW.CAI-TECH.COM

LEGEND

PARCEL NUMBER	..... 2222	EXEMPT PROPERTY	..... (E)
PARCEL AREA - ACRES	..... A	SUBDIVISION LOT NO.	..... (L)
PARCEL AREA - SQUARE FEET	..... F	HOUSE/STREET NUMBER	..... (H/S)
RECORD DIMENSION	..... 100'	RIGHT OF WAY/ACCESS	..... (R/W)
SCALED DIMENSION	..... 100'S	COMMON OWNERSHIP	..... (C/O)
MATCH LINE	..... (M)	WETLANDS	..... (W)
WATER	..... (W)		



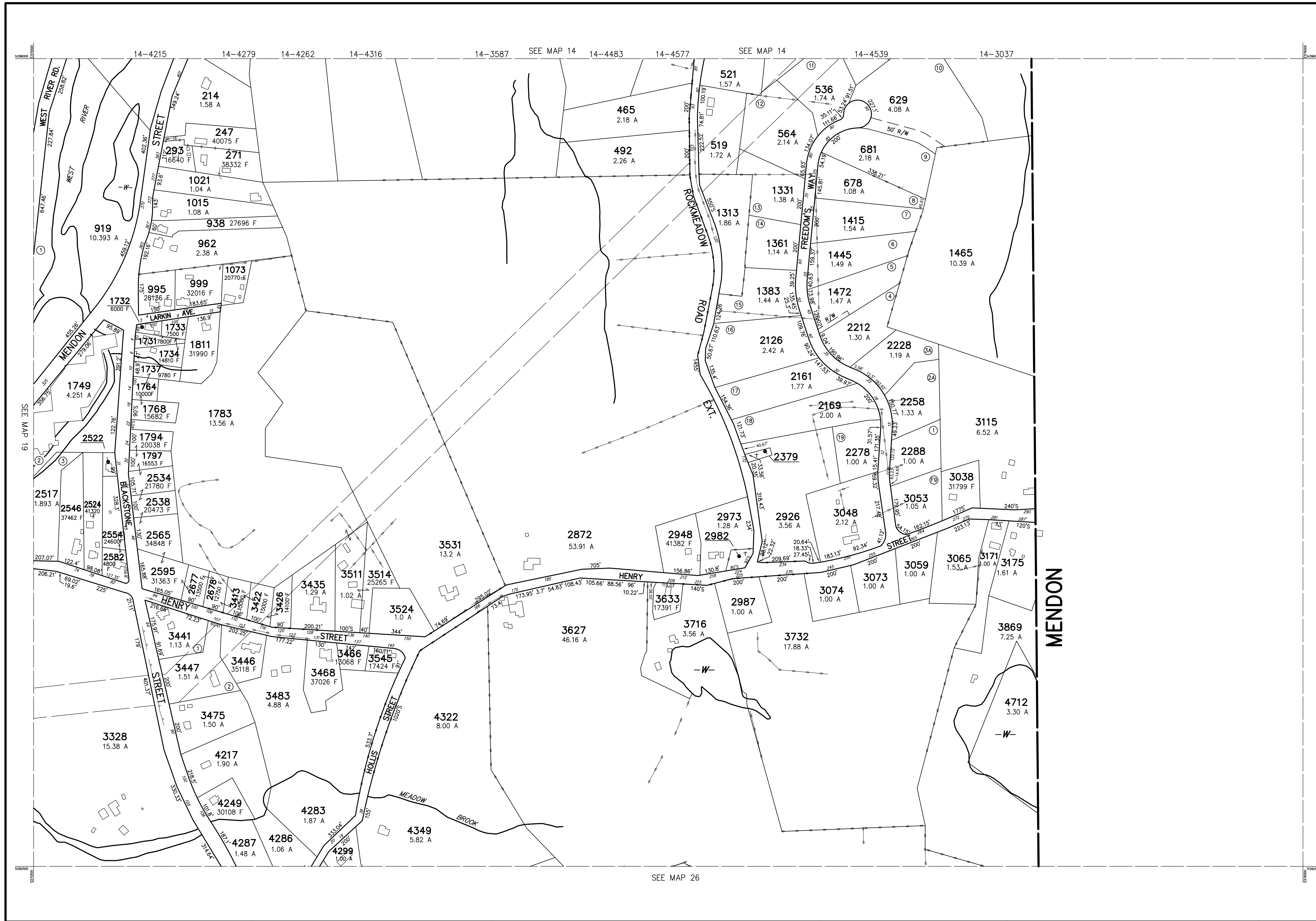
PROPERTY MAPS

MASSACHUSETTS

INDEX DIAGRAM

12B	13	14
18A	19	20
18B	24A	25
		26

MAP NO. 19



PARCEL	AREA
2379	3219 F
2522	7200 F

THIS MAP IS FOR ASSESSMENT PURPOSES. IT IS NOT VALID FOR LEGAL DESCRIPTION OR CONVEYANCE.

THE HORIZONTAL DATUM IS THE MASSACHUSETTS STATE PLANE COORDINATE SYSTEM, NAD 83.

ORIGINAL PROPERTY MAPS WERE PREPARED BY STONE & WEBSTER ENGINEERING CORP., BOSTON, MASSACHUSETTS, FROM AERIAL PHOTOGRAPHY DATED DECEMBER, 1986 AND PLANIMETRIC MAPPING PREPARED BY GEOD CORP., RIDGE, NEW JERSEY.

MAPS ARE REVISED AND REPRINTED BY CARTOGRAPHIC ASSOCIATES, INC.

REVISED AND REPRINTED BY

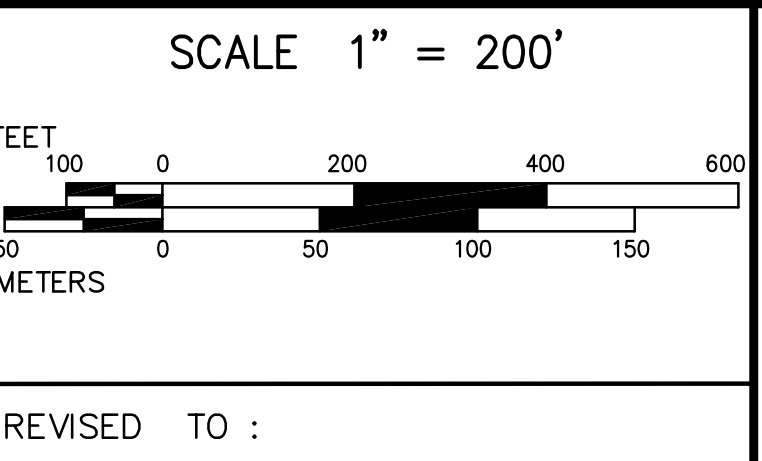
**CAI Technologies**  
Precision Mapping. Geospatial Solutions.

11 PLEASANT STREET, LITTLETON, NH 03561  
800.322.4540 - WWW.CAI-TECH.COM

LEGEND

PARCEL NUMBER . . . . .	2222
PARCEL AREA - ACRES . . . . .	A
PARCEL AREA - SQUARE FEET . . . . .	F
RECORD DIMENSION . . . . .	100'
SCALED DIMENSION . . . . .	100'S
MATCH LINE . . . . .	-W-
WATER . . . . .	

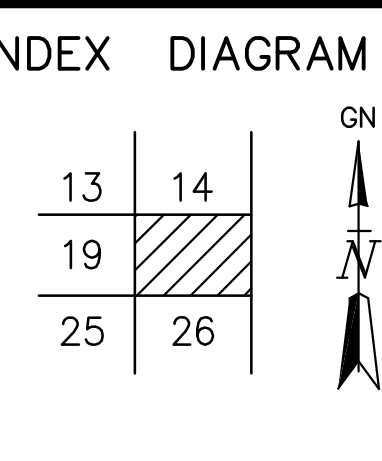
- EXEMPT PROPERTY. . . . .
- SUBDIVISION LOT NO. . . . .
- HOUSE/STREET NUMBER. . . . .
- RIGHT OF WAY/ACCESS. . . . .
- COMMON OWNERSHIP. . . . .
- WETLANDS. . . . .



PROPERTY MAPS

# UXBRIDGE

MASSACHUSETTS



MAP NO.

# 20



THIS MAP IS FOR ASSESSMENT PURPOSES. IT IS NOT VALID FOR LEGAL DESCRIPTION OR CONVEYANCE.

THE HORIZONTAL DATUM IS THE MASSACHUSETTS STATE PLANE COORDINATE SYSTEM, NAD 83.

ORIGINAL PROPERTY MAPS WERE PREPARED BY STONE & WEBSTER ENGINEERING CORP., BOSTON, MASSACHUSETTS, FROM AERIAL PHOTOGRAPHY DATED DECEMBER, 1986 AND PLANIMETRIC MAPPING PREPARED BY GEOD CORP., RIDGE, NEW JERSEY.

MAPS ARE REVISED AND REPRINTED BY CARTOGRAPHIC ASSOCIATES, INC.

REVISED AND REPRINTED BY

**CAI Technologies**  
Precision Mapping. Geospatial Solutions.

11 PLEASANT STREET, LITTLETON, NH 03561  
800.322.4540 - WWW.CAI-TECH.COM

LEGEND	
PARCEL NUMBER . . . . . 2222	EXEMPT PROPERTY . . . . . (E)
PARCEL AREA - ACRES . . . . . A	SUBDIVISION LOT NO. . . . . (L)
PARCEL AREA - SQUARE FEET . . . . . F	HOUSE/STREET NUMBER . . . . . [Z]
RECORD DIMENSION . . . . . 100'	RIGHT OF WAY/ACCESS . . . . . [R/W]
SCALED DIMENSION . . . . . 100'S	COMMON OWNERSHIP . . . . . [C/O]
MATCH LINE . . . . . [---]	WETLANDS . . . . . [W]
WATER . . . . . [W]	

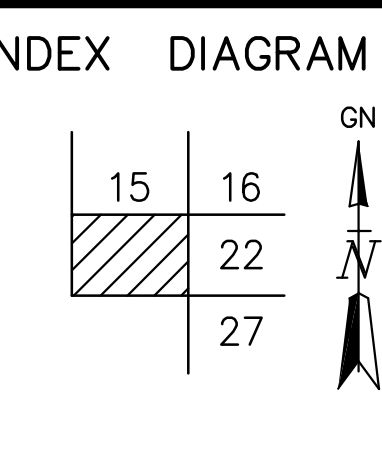
SCALE 1" = 200'

REVISD TO :

PROPERTY MAPS

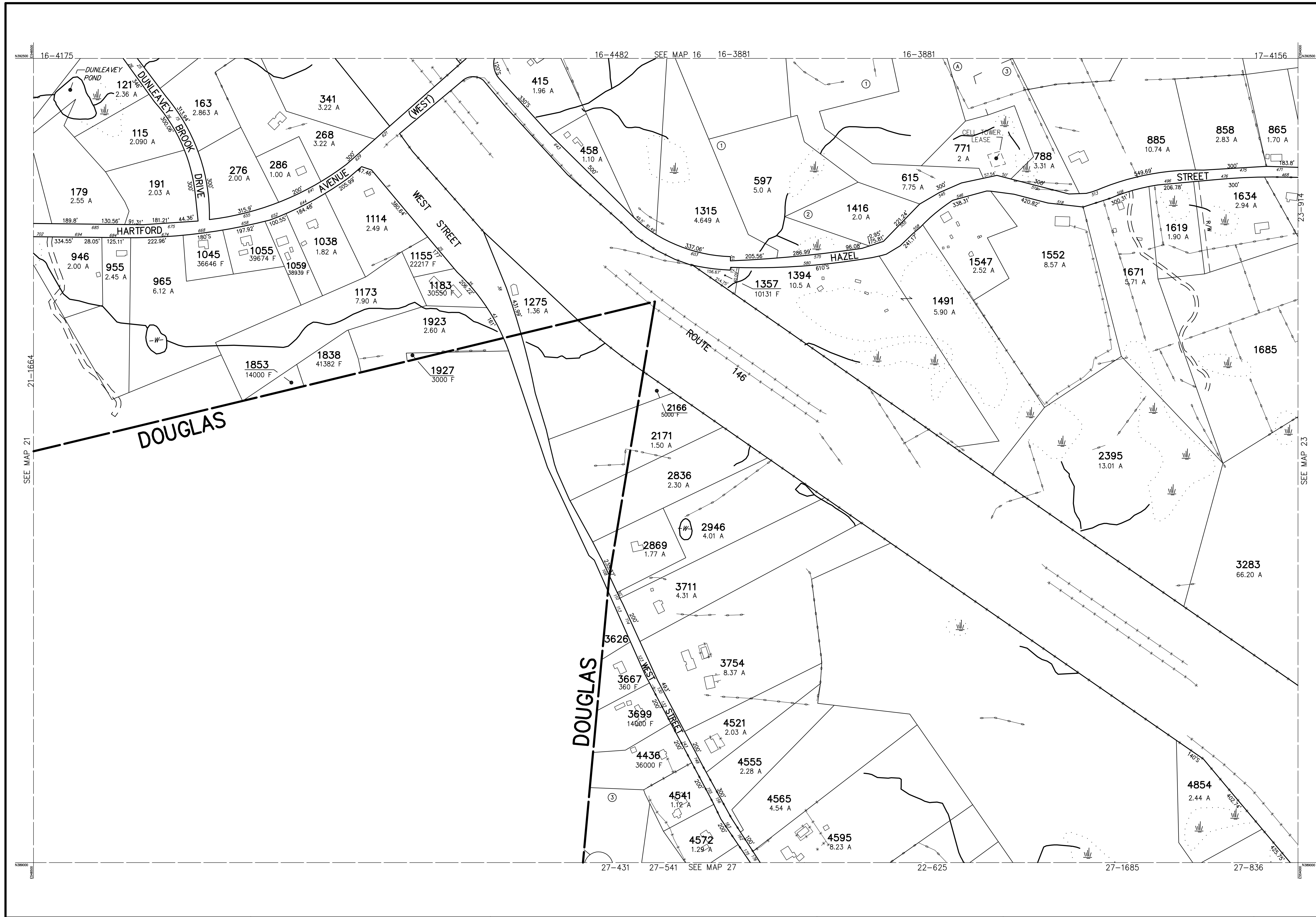
# UXBRIDGE

MASSACHUSETTS



MAP NO.

# 21



THIS MAP IS FOR ASSESSMENT PURPOSES. IT IS NOT VALID FOR LEGAL DESCRIPTION OR CONVEYANCE.

THE HORIZONTAL DATUM IS THE MASSACHUSETTS STATE PLANE COORDINATE SYSTEM, NAD 83.

ORIGINAL PROPERTY MAPS WERE PREPARED BY STONE & WEBSTER ENGINEERING CORP., BOSTON, MASSACHUSETTS, FROM AERIAL PHOTOGRAPHY DATED DECEMBER, 1986 AND PLANIMETRIC MAPPING PREPARED BY GEOD CORP., RIDGE, NEW JERSEY.

MAPS ARE REVISED AND REPRINTED BY CARTOGRAPHIC ASSOCIATES, INC.

REVISED AND REPRINTED BY

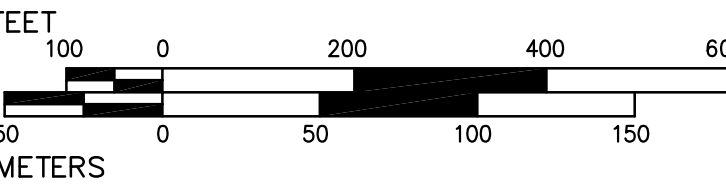


Precision Mapping. Geospatial Solutions.

11 PLEASANT STREET, LITTLETON, NH 03561  
800.322.4540 - WWW.CAI-TECH.COM

LEGEND	
PARCEL NUMBER . . . . . 2222	EXEMPT PROPERTY . . . . . (E)
PARCEL AREA - ACRES . . . . . A	SUBDIVISION LOT NO. . . . . (L)
PARCEL AREA - SQUARE FEET . . . . . F	HOUSE/STREET NUMBER . . . . . (Z)
RECORD DIMENSION . . . . . 100'	RIGHT OF WAY/ACCESS . . . . . (R)
SCALED DIMENSION . . . . . 100'S	COMMON OWNERSHIP . . . . . (C)
MATCH LINE . . . . . (M)	WETLANDS . . . . . (W)
WATER . . . . . (W)	

SCALE 1" = 200'



REVISD TO :


PROPERTY MAPS

# UXBRIDGE

MASSACHUSETTS

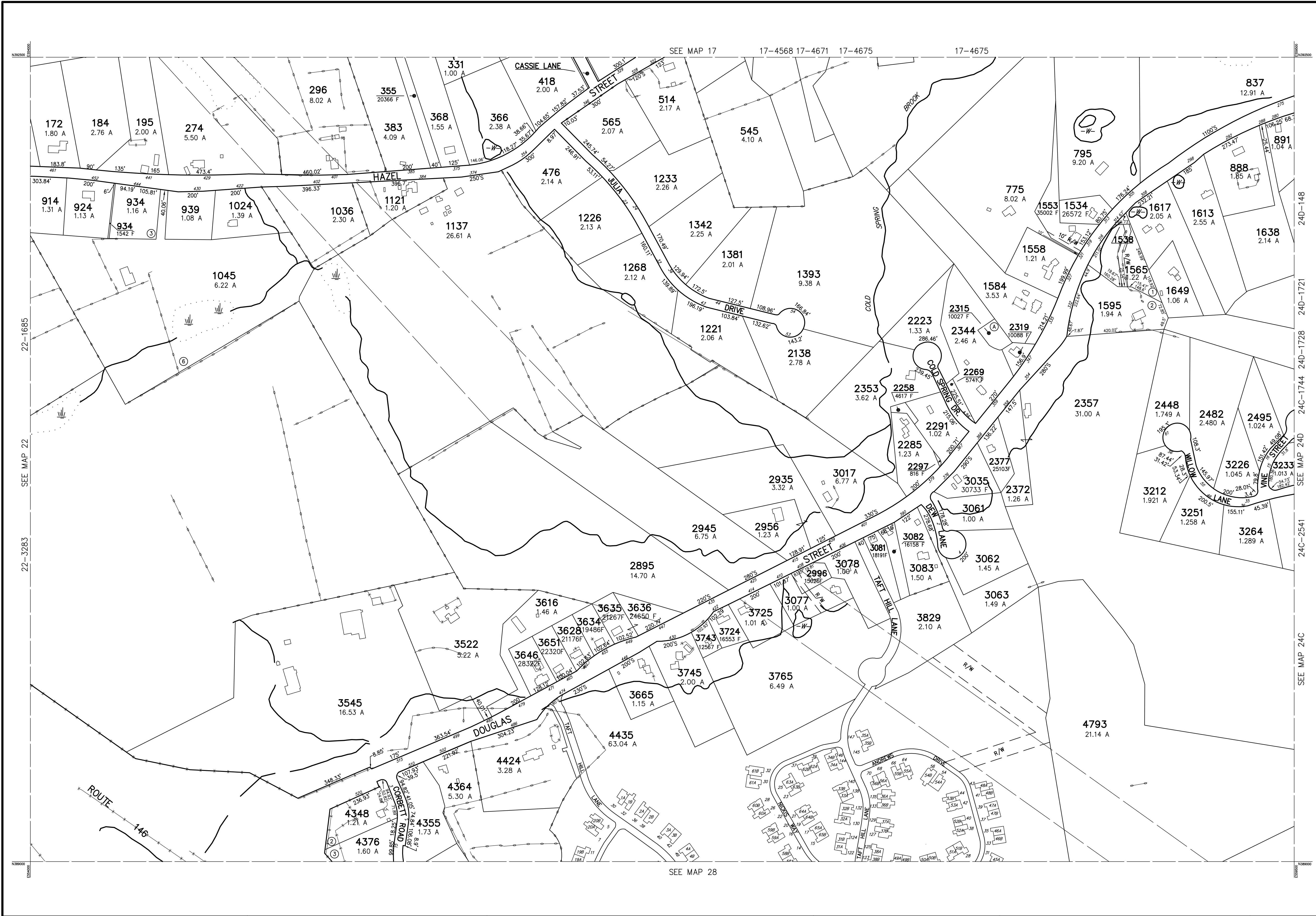
INDEX DIAGRAM

15	16	17
21	22	23
	27	28



MAP NO.

# 22



THIS MAP IS FOR ASSESSMENT PURPOSES. IT IS NOT VALID FOR LEGAL DESCRIPTION OR CONVEYANCE.

THE HORIZONTAL DATUM IS THE MASSACHUSETTS STATE PLANE COORDINATE SYSTEM, NAD 83.

ORIGINAL PROPERTY MAPS WERE PREPARED BY STONE & WEBSTER ENGINEERING CORP., BOSTON, MASSACHUSETTS, FROM AERIAL PHOTOGRAPHY DATED DECEMBER, 1986 AND PLANIMETRIC MAPPING PREPARED BY GEOD CORP., RIDGE, NEW JERSEY.

MAPS ARE REVISED AND REPRINTED BY CARTOGRAPHIC ASSOCIATES, INC.

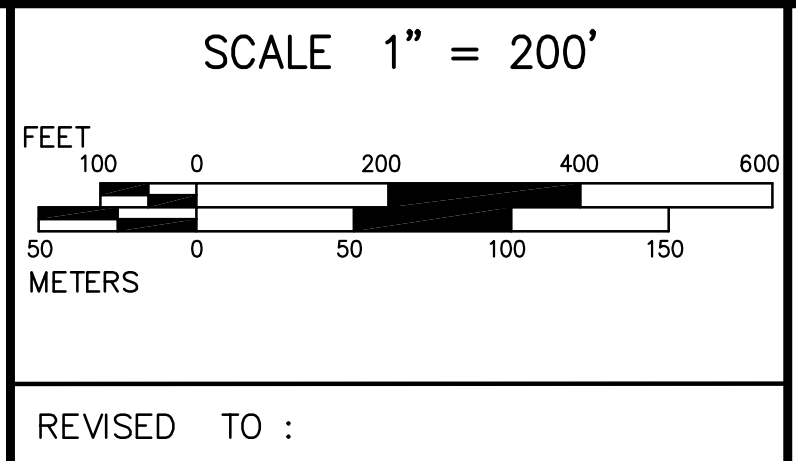
REVISED AND REPRINTED BY

**CAI Technologies**  
Precision Mapping. Geospatial Solutions.

11 PLEASANT STREET, LITTLETON, NH 03561  
800.322.4540 - WWW.CAI-TECH.COM

**LEGEND**

PARCEL NUMBER	.....	2222	EXEMPT PROPERTY	Ⓢ
PARCEL AREA - ACRES	.....	A	SUBDIVISION LOT NO.	②
PARCEL AREA - SQUARE FEET	.....	F	HOUSE/STREET NUMBER	2
RECORD DIMENSION	.....	100'	RIGHT OF WAY/ACCESS	R/W
SCALED DIMENSION	.....	100'S	COMMON OWNERSHIP	↔
MATCH LINE	.....		WETLANDS	W
WATER	.....			



PROPERTY MAPS

**UXBRIDGE**

MASSACHUSETTS

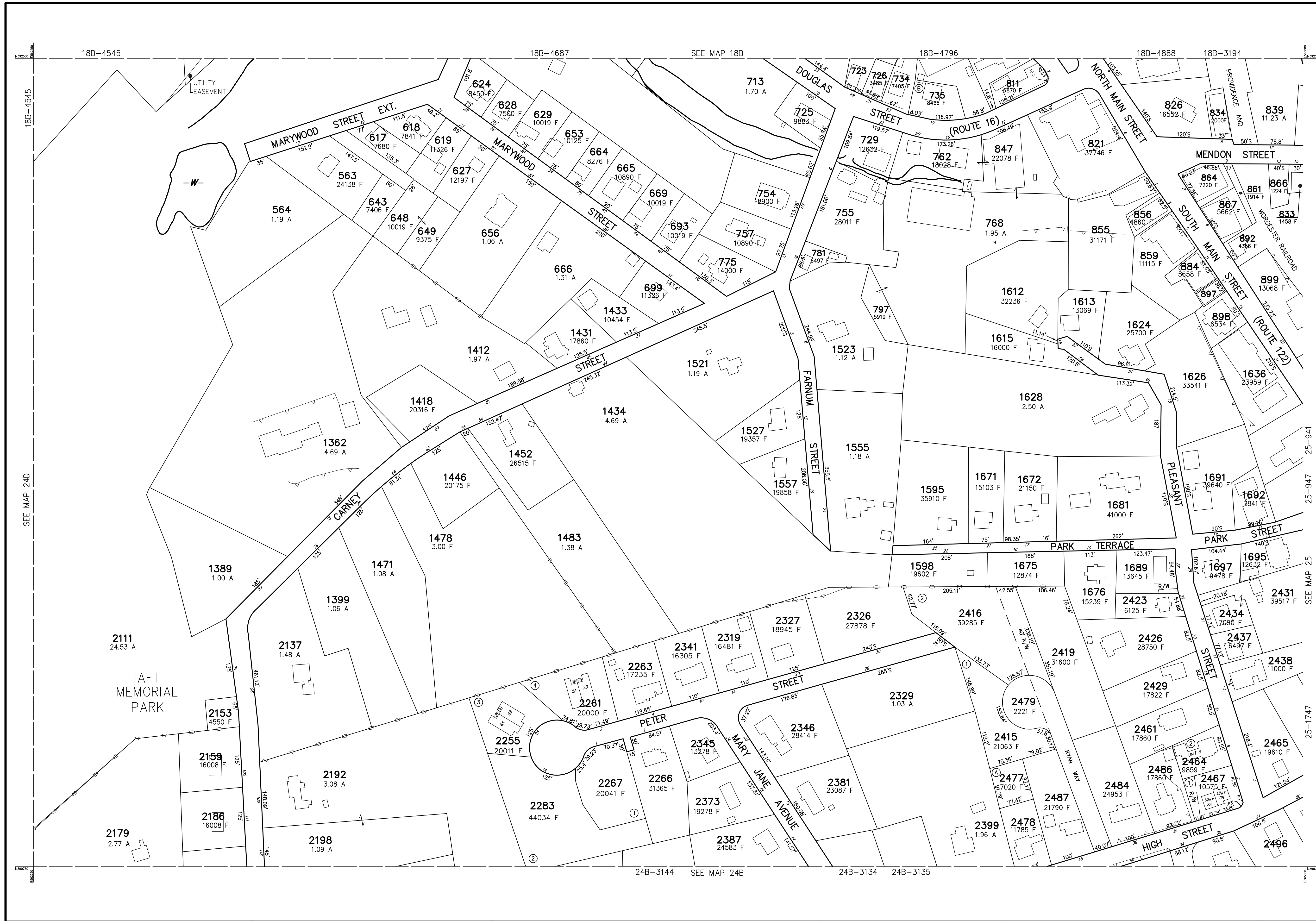
**INDEX DIAGRAM**

16	17	18C
22	24D	24C
27	28	29

GN

MAP NO.

**23**



PARCEL	AREA
723	3485 F
897	2343 F

THIS MAP IS FOR ASSESSMENT PURPOSES. IT IS NOT VALID FOR LEGAL DESCRIPTION OR CONVEYANCE.

THE HORIZONTAL DATUM IS THE MASSACHUSETTS STATE PLANE COORDINATE SYSTEM, NAD 83.

ORIGINAL PROPERTY MAPS WERE PREPARED BY STONE & WEBSTER ENGINEERING CORP., BOSTON, MASSACHUSETTS, FROM AERIAL PHOTOGRAPHY DATED DECEMBER, 1986 AND PLANIMETRIC MAPPING PREPARED BY GEOD CORP., RIDGE, NEW JERSEY.

MAPS ARE REVISED AND REPRINTED BY CARTOGRAPHIC ASSOCIATES, INC.

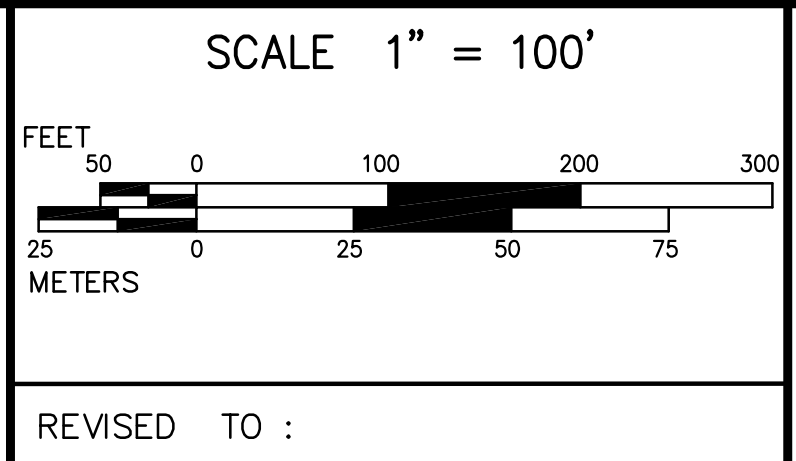
REVISED AND REPRINTED BY

Precision Mapping. Geospatial Solutions.

11 PLEASANT STREET, LITTLETON, NH 03561  
800.322.4540 - WWW.CAI-TECH.COM

LEGEND

PARCEL NUMBER	..... 2222	EXEMPT PROPERTY	..... (E)
PARCEL AREA - ACRES	..... A	SUBDIVISION LOT NO.	..... (L)
PARCEL AREA - SQUARE FEET	..... F	HOUSE/STREET NUMBER	..... (Z)
RECORD DIMENSION	..... .00'	RIGHT OF WAY/ACCESS	..... (RW)
SCALED DIMENSION	..... .100'S	COMMON OWNERSHIP	..... (CO)
MATCH LINE	..... (M)	WETLANDS	..... (W)
WATER	..... (W)		



PROPERTY MAPS

# UXBRIDGE

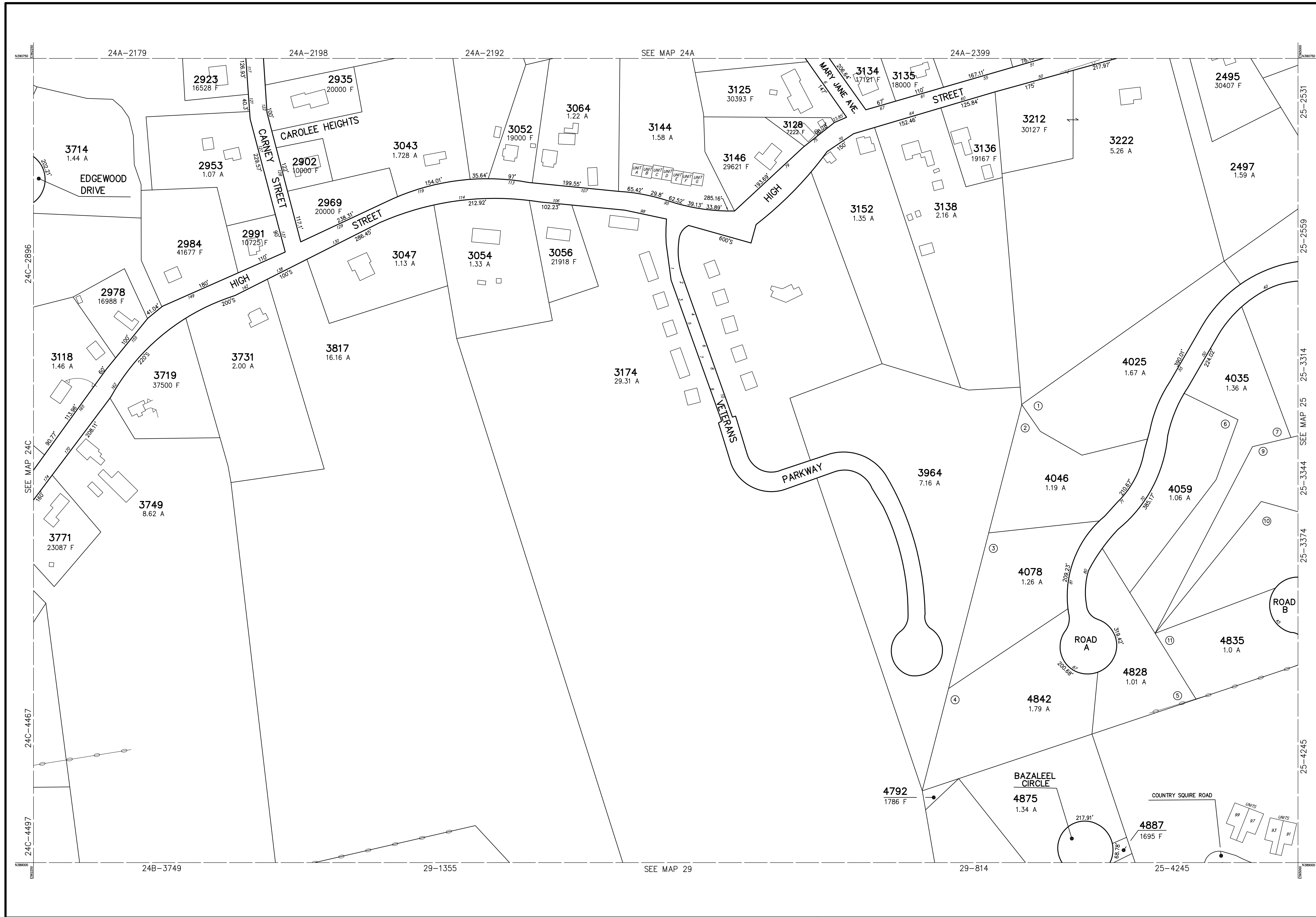
MASSACHUSETTS

INDEX DIAGRAM

18C	18B	19
24D	24B	25
24C	24A	

MAP NO. **24A**





THIS MAP IS FOR ASSESSMENT PURPOSES. IT IS NOT VALID FOR LEGAL DESCRIPTION OR CONVEYANCE.

THE HORIZONTAL DATUM IS THE MASSACHUSETTS STATE PLANE COORDINATE SYSTEM, NAD 83.

ORIGINAL PROPERTY MAPS WERE PREPARED BY STONE & WEBSTER ENGINEERING CORP., BOSTON, MASSACHUSETTS, FROM AERIAL PHOTOGRAPHY DATED DECEMBER, 1986 AND PLANIMETRIC MAPPING PREPARED BY GEOD CORP., RIDGE, NEW JERSEY.

MAPS ARE REVISED AND REPRINTED BY CARTOGRAPHIC ASSOCIATES, INC.

REVISED AND REPRINTED BY

**CAI Technologies**  
Precision Mapping, Geospatial Solutions.

11 PLEASANT STREET, LITTLETON, NH 03561  
800.322.4540 - WWW.CAI-TECH.COM

LEGEND	
PARCEL NUMBER . . . . .	2222
PARCEL AREA - ACRES . . . . .	A
PARCEL AREA - SQUARE FEET . . . . .	F
RECORD DIMENSION . . . . .	100'
SCALED DIMENSION . . . . .	100'S
MATCH LINE . . . . .	-W-
WATER . . . . .	
EXEMPT PROPERTY . . . . .	
SUBDIVISION LOT NO. . . . .	
HOUSE/STREET NUMBER . . . . .	
RIGHT OF WAY/ACCESS . . . . .	
COMMON OWNERSHIP . . . . .	
WETLANDS . . . . .	

SCALE 1" = 100'

FEET  
0 50 100 150 200 250 300

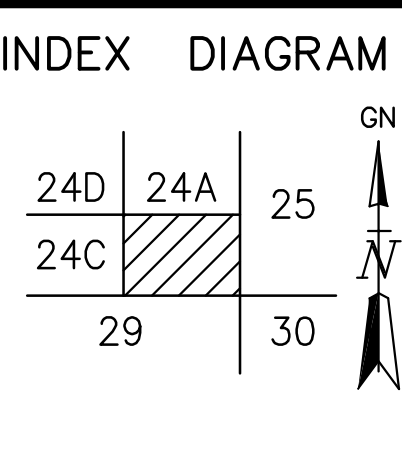
METERS  
0 25 50 75

REVISED TO :

PROPERTY MAPS

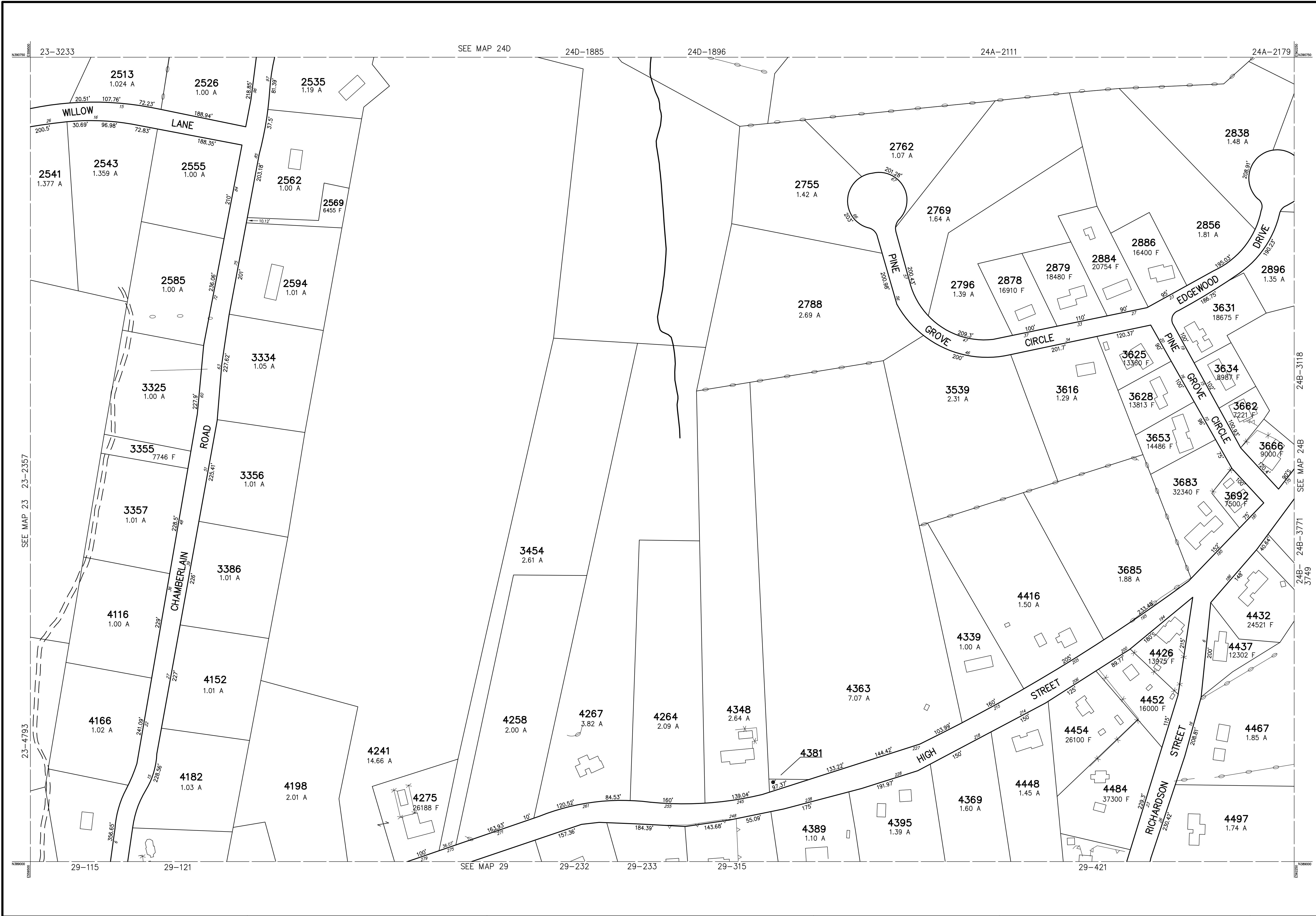
**UXBRIDGE**

MASSACHUSETTS



MAP NO.

**24B**



THIS MAP IS FOR ASSESSMENT PURPOSES. IT IS NOT VALID FOR LEGAL DESCRIPTION OR CONVEYANCE.

THE HORIZONTAL DATUM IS THE MASSACHUSETTS STATE PLANE COORDINATE SYSTEM, NAD 83.

ORIGINAL PROPERTY MAPS WERE PREPARED BY STONE & WEBSTER ENGINEERING CORP., BOSTON, MASSACHUSETTS, FROM AERIAL PHOTOGRAPHY DATED DECEMBER, 1986 AND PLANIMETRIC MAPPING PREPARED BY GEOD CORP., RIDGE, NEW JERSEY.

MAPS ARE REVISED AND REPRINTED BY CARTOGRAPHIC ASSOCIATES, INC.

REVISED AND REPRINTED BY

**CAI Technologies**  
Precision Mapping. Geospatial Solutions.

11 PLEASANT STREET, LITTLETON, NH 03561  
800.322.4540 - WWW.CAI-TECH.COM

**LEGEND**

PARCEL NUMBER . . . . . 2222

PARCEL AREA - ACRES . . . . . A

PARCEL AREA - SQUARE FEET . . . . . F

RECORD DIMENSION . . . . . 100'

SCALED DIMENSION . . . . . 100'S

MATCH LINE . . . . .

WATER . . . . .

EXEMPT PROPERTY . . . . .

SUBDIVISION LOT NO. . . . .

HOUSE/STREET NUMBER . . . . .

RIGHT OF WAY/ACCESS . . . . .

COMMON OWNERSHIP . . . . .

WETLANDS . . . . .

SCALE 1" = 100'

FEET 0 100 200 300

METERS 0 25 50 75

REVISED TO :

PROPERTY MAPS

**UXBRIDGE**

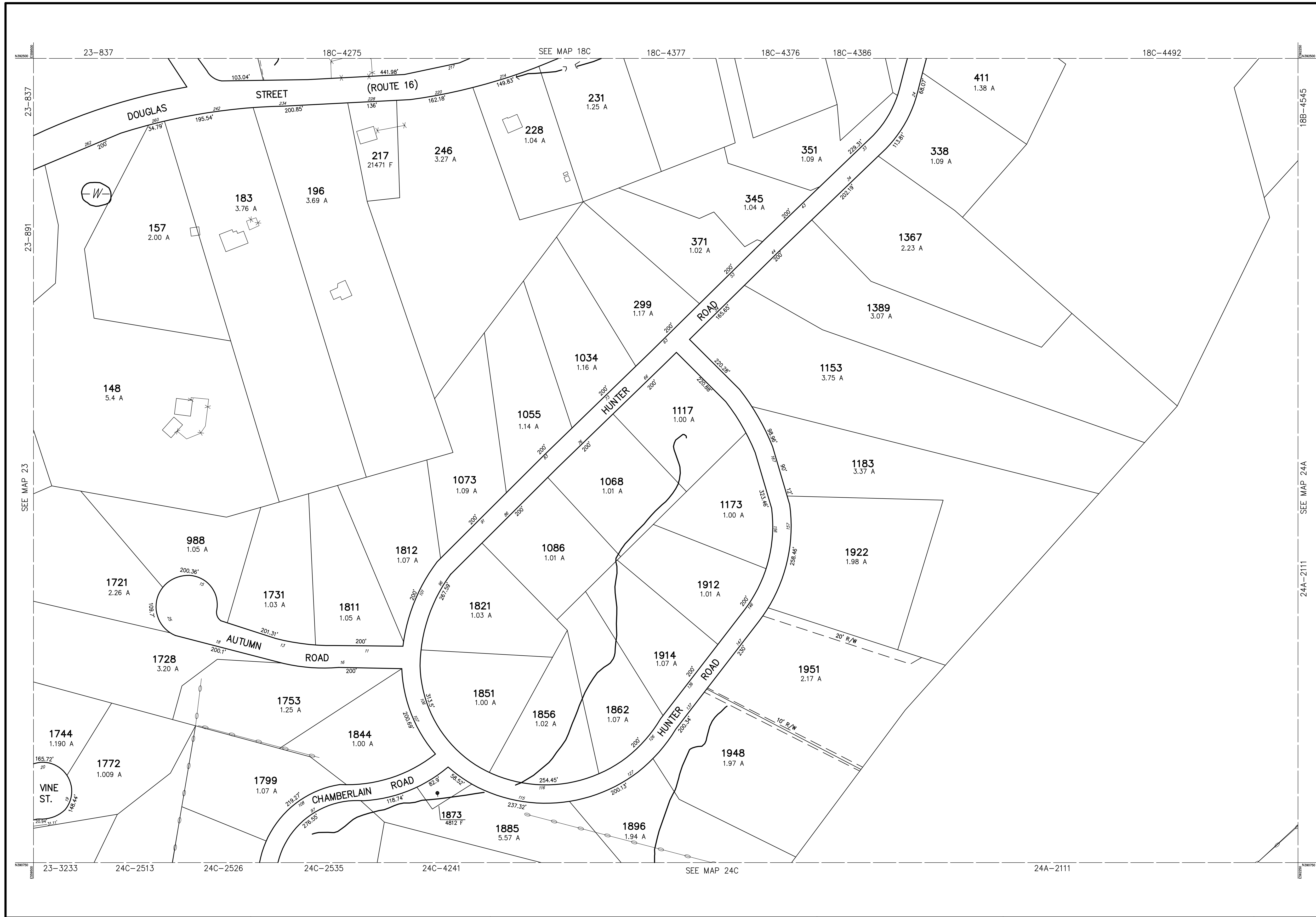
MASSACHUSETTS

INDEX DIAGRAM

23 24D 24A  
28 29 24B

MAP NO.

**24C**



THIS MAP IS FOR ASSESSMENT PURPOSES. IT IS NOT VALID FOR LEGAL DESCRIPTION OR CONVEYANCE.

THE HORIZONTAL DATUM IS THE MASSACHUSETTS STATE PLANE COORDINATE SYSTEM, NAD 83.

ORIGINAL PROPERTY MAPS WERE PREPARED BY STONE & WEBSTER ENGINEERING CORP., BOSTON, MASSACHUSETTS, FROM AERIAL PHOTOGRAPHY DATED DECEMBER, 1986 AND PLANIMETRIC MAPPING PREPARED BY GEOD CORP., RIDGE, NEW JERSEY.

MAPS ARE REVISED AND REPRINTED BY CARTOGRAPHIC ASSOCIATES, INC.

REVISED AND REPRINTED BY



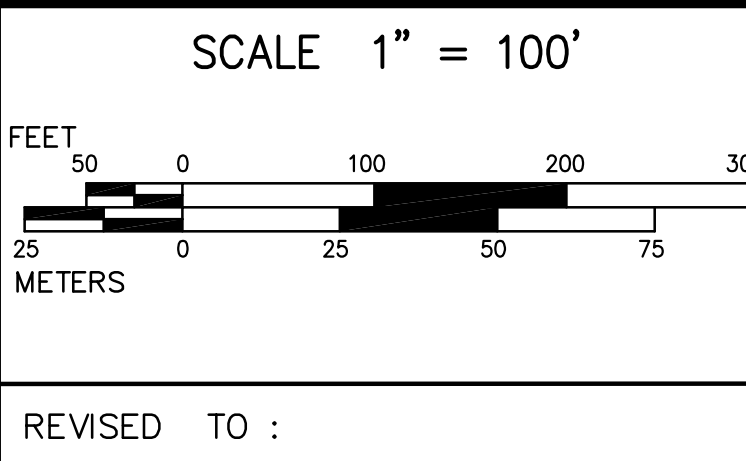
**CAI Technologies**  
Precision Mapping. Geospatial Solutions.

11 PLEASANT STREET, LITTLETON, NH 03561  
800.322.4540 - WWW.CAI-TECH.COM

**LEGEND**

PARCEL NUMBER . . . . .	2222
PARCEL AREA - ACRES . . . . .	A
PARCEL AREA - SQUARE FEET . . . . .	F
RECORD DIMENSION . . . . .	100'
SCALED DIMENSION . . . . .	100'S
MATCH LINE . . . . .	
WATER . . . . .	

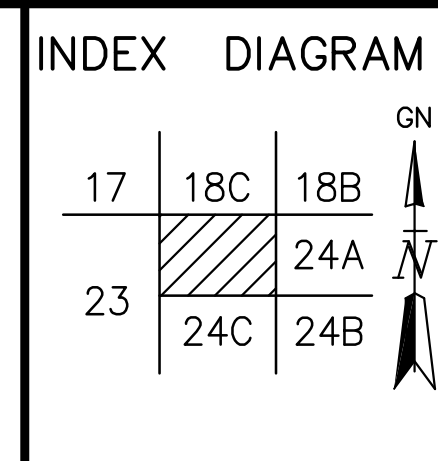
EXEMPT PROPERTY . . . . .	
SUBDIVISION LOT NO. . . . .	
HOUSE/STREET NUMBER . . . . .	
RIGHT OF WAY/ACCESS . . . . .	
COMMON OWNERSHIP . . . . .	
WETLANDS . . . . .	



PROPERTY MAPS

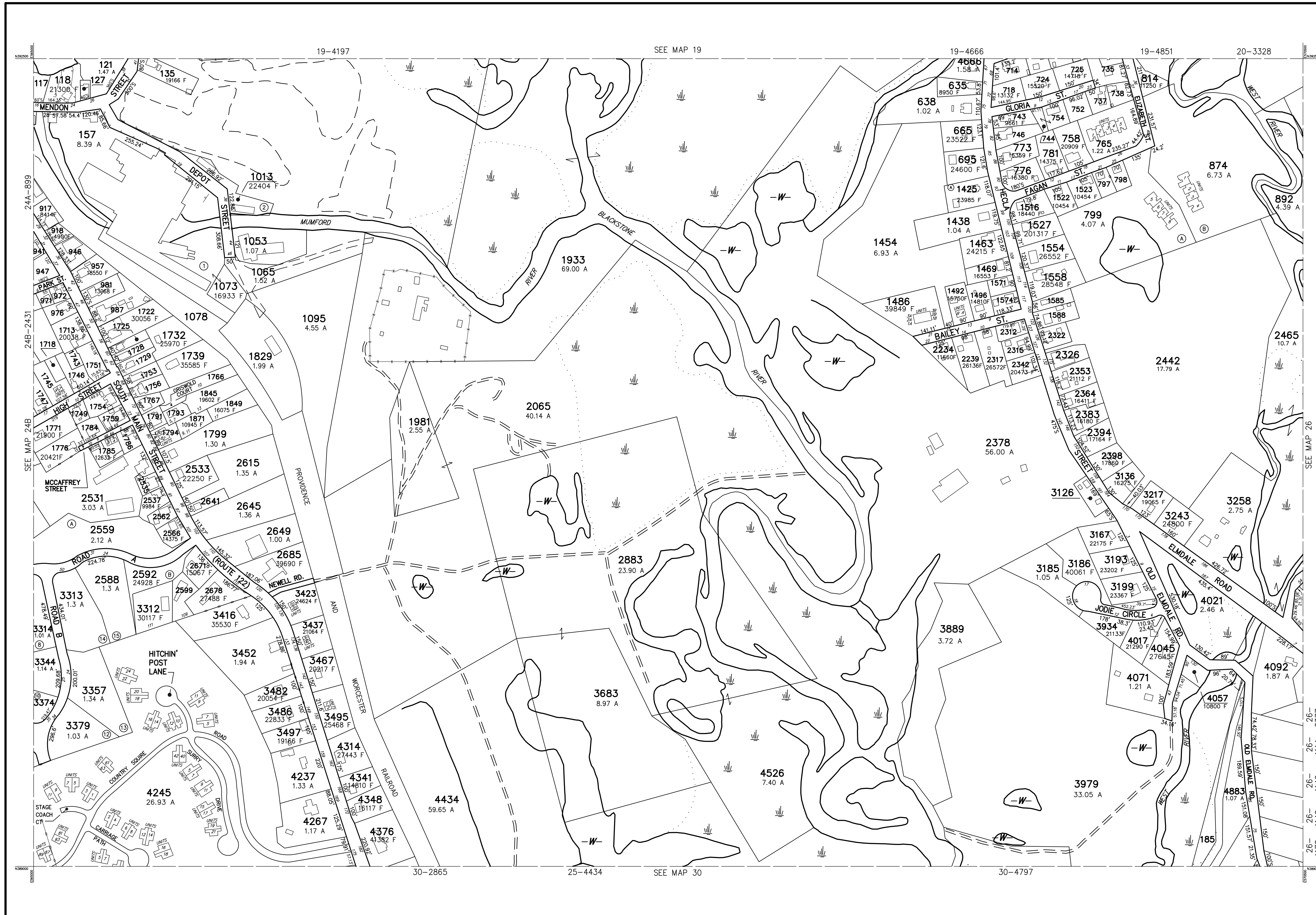
# UXBRIDGE

MASSACHUSETTS



MAP NO.

# 24D



PARCEL	AREA
117	5760 F
127	2884 F
714	14782 F
735	14152 F
737	9203 F
738	9077 F
744	3827 F
797	7000 F
798	7000 F
918	7405 F
946	20038 F
987	20909 F
1571	8308 F
1574	9904 F
1585	12197 F
1588	15450 F
1718	5227 F
1725	7405 F
1728	7405 F
1729	7841 F
1743	3961 F
1745	16117 F
1746	11474 F
1749	6757 F
1751	13886 F
1753	9723 F
1754	14730 F
1756	8443 F
1759	10184 F
1766	21344 F
1767	8276 F
1784	9013 F
1785	6664 F
1786	8118 F
1787	6060 F
1791	6534 F
1793	8276 F
1794	10019 F
2312	13504 F
2315	10634 F
2322	10398 F
2326	12592 F
2535	7206 F
2562	8880 F
2599	15111 F
2641	9583 F

THIS MAP IS FOR ASSESSMENT PURPOSES. IT IS NOT VALID FOR LEGAL DESCRIPTION OR CONVEYANCE.

THE HORIZONTAL DATUM IS THE MASSACHUSETTS STATE PLANE COORDINATE SYSTEM, NAD 83.

ORIGINAL PROPERTY MAPS WERE PREPARED BY STONE & WEBSTER ENGINEERING CORP., BOSTON, MASSACHUSETTS, FROM AERIAL PHOTOGRAPHY DATED DECEMBER, 1986 AND PLANIMETRIC MAPPING PREPARED BY GEOD CORP., RIDGE, NEW JERSEY.

MAPS ARE REVISED AND REPRINTED BY CARTOGRAPHIC ASSOCIATES, INC.

REVISED AND REPRINTED BY

Precision Mapping. Geospatial Solutions.

11 PLEASANT STREET, LITTLETON, NH 03561  
800.322.4540 - WWW.CAI-TECH.COM

**LEGEND**

PARCEL NUMBER ..... 2222

PARCEL AREA - ACRES ..... A

PARCEL AREA - SQUARE FEET ..... F

RECORD DIMENSION ..... 100'

SCALED DIMENSION ..... 100'S

MATCH LINE

WATER ..... -W-

EXEMPT PROPERTY ..... (E)

SUBDIVISION LOT NO. ..... (L)

HOUSE/STREET NUMBER ..... (Z)

RIGHT OF WAY/ACCESS ..... (R)

COMMON OWNERSHIP ..... (C)

WETLANDS ..... (W)

SCALE 1" = 200'

REVISD TO :

PROPERTY MAPS

# UXBRIDGE

MASSACHUSETTS

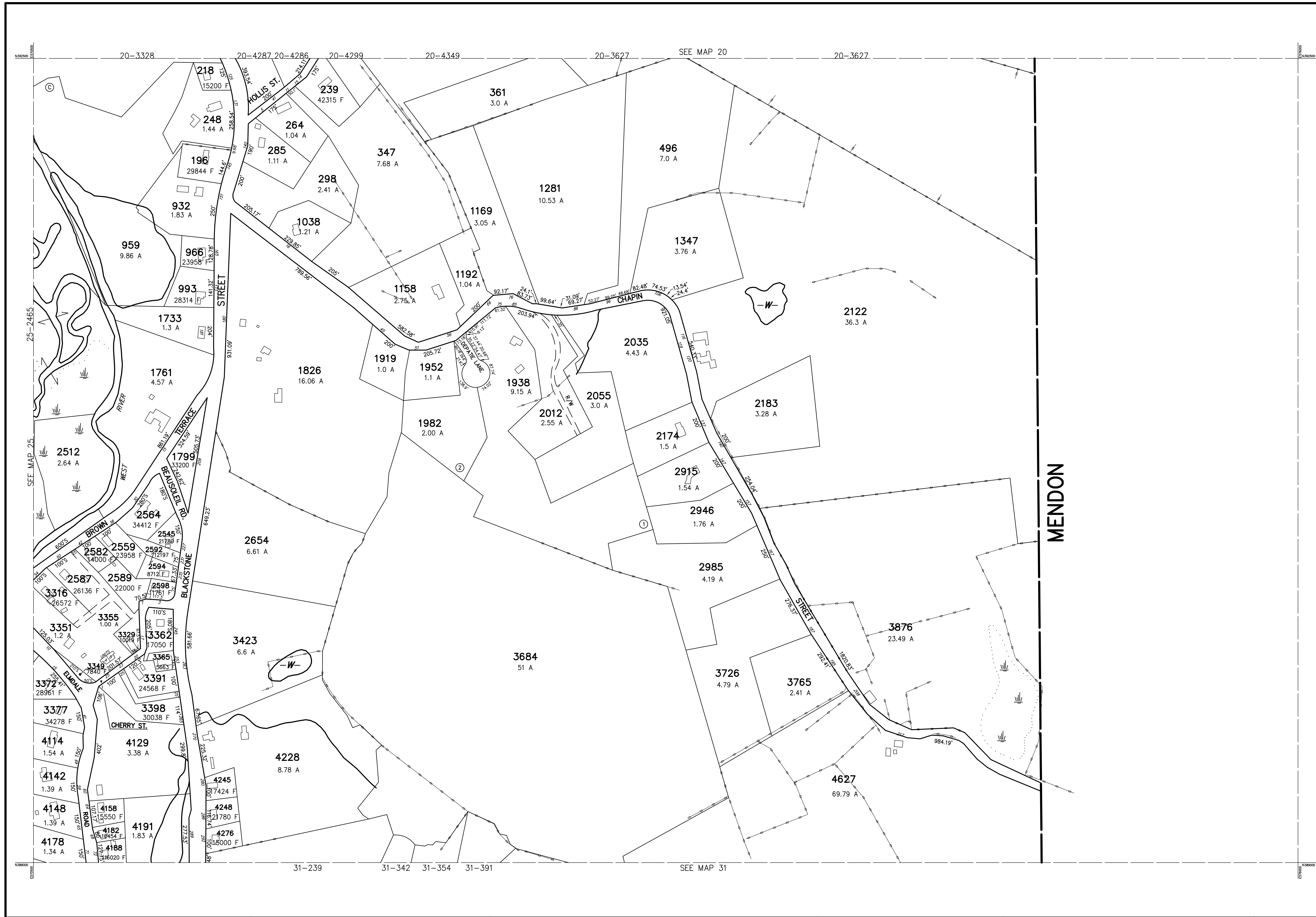
INDEX DIAGRAM

18B	19	20
24A	25	26
29	30	31

GN

MAP NO.

# 25



THIS MAP IS FOR ASSESSMENT PURPOSES. IT IS NOT VALID FOR LEGAL DESCRIPTION OR CONVEYANCE.

THE HORIZONTAL DATUM IS THE MASSACHUSETTS STATE PLANE COORDINATE SYSTEM, NAD 83.

ORIGINAL PROPERTY MAPS WERE PREPARED BY STONE & WEBSTER ENGINEERING CORP., BOSTON, MASSACHUSETTS, FROM AERIAL PHOTOGRAPHY DATED DECEMBER, 1986 AND PLANIMETRIC MAPPING PREPARED BY GEOD CORP., RIDGE, NEW JERSEY.

MAPS ARE REVISED AND REPRINTED BY CARTOGRAPHIC ASSOCIATES, INC.

REVISED AND REPRINTED BY

**CAI Technologies**  
Precision Mapping. Geospatial Solutions.

11 PLEASANT STREET, LITTLETON, NH 03561  
800.322.4540 - WWW.CAI-TECH.COM

LEGEND	
PARCEL NUMBER . . . . .	2222
PARCEL AREA - ACRES . . . . .	A
PARCEL AREA - SQUARE FEET . . . . .	F
RECORD DIMENSION . . . . .	100'
SCALED DIMENSION . . . . .	100'S
MATCH LINE . . . . .	-W-
WATER . . . . .	-W-
EXEMPT PROPERTY . . . . .	⊕
SUBDIVISION LOT NO. . . . .	②
HOUSE/STREET NUMBER . . . . .	12
RIGHT OF WAY/ACCESS . . . . .	— RW —
COMMON OWNERSHIP . . . . .	↔
WETLANDS . . . . .	⊕

SCALE 1" = 200'

FEET 0 100 200 400 600

METERS 0 50 100 150

REVISED TO :

PROPERTY MAPS

**UXBRIDGE**

MASSACHUSETTS

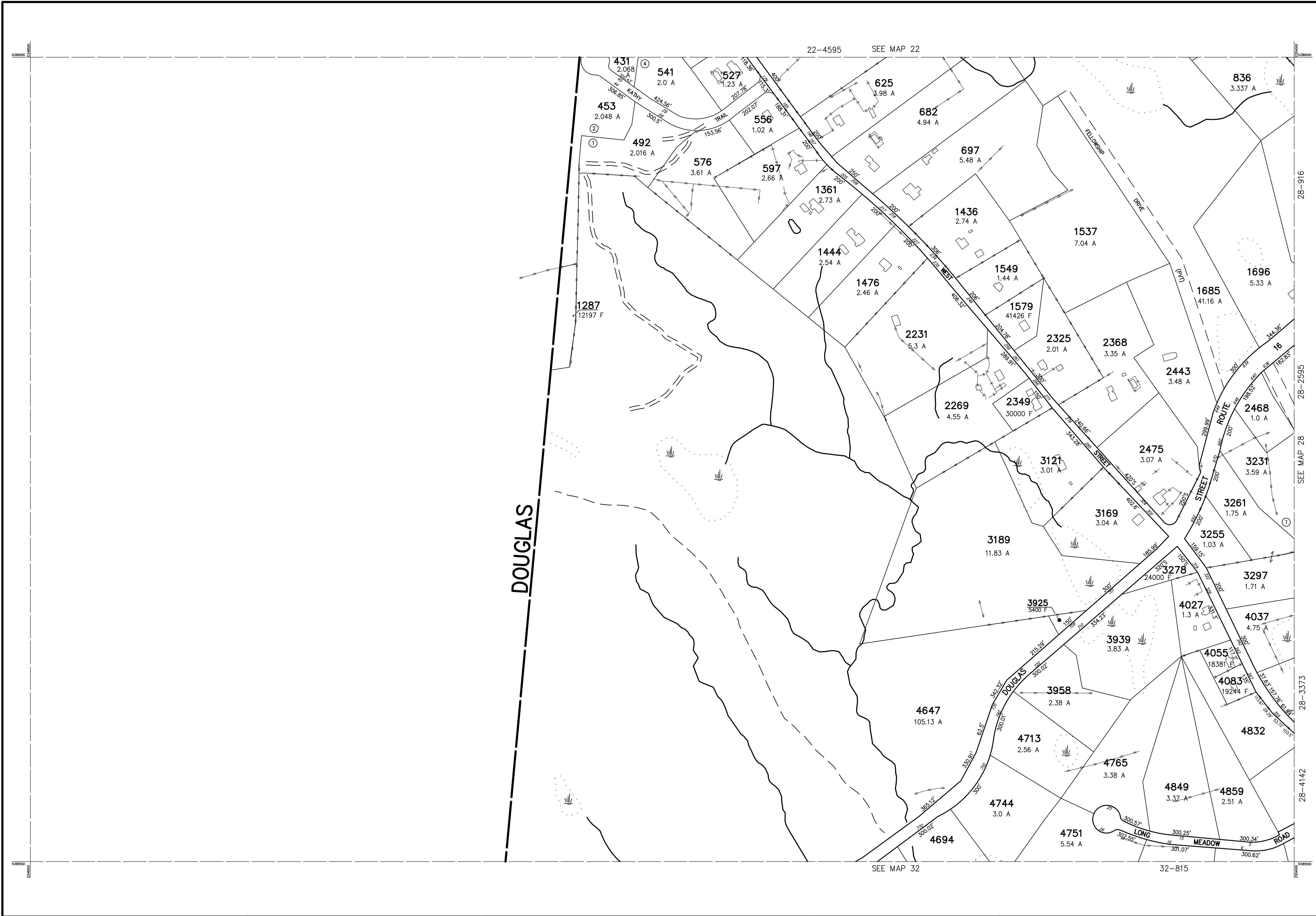
INDEX DIAGRAM

19	20
25	26
30	31

GN

MAP NO.

**26**



THIS MAP IS FOR ASSESSMENT PURPOSES. IT IS NOT VALID FOR LEGAL DESCRIPTION OR CONVEYANCE.

THE HORIZONTAL DATUM IS THE MASSACHUSETTS STATE PLANE COORDINATE SYSTEM, NAD 83.

ORIGINAL PROPERTY MAPS WERE PREPARED BY STONE & WEBSTER ENGINEERING CORP., BOSTON, MASSACHUSETTS, FROM AERIAL PHOTOGRAPHY DATED DECEMBER, 1986 AND PLANIMETRIC MAPPING PREPARED BY GEOD CORP., RIDGE, NEW JERSEY.

MAPS ARE REVISED AND REPRINTED BY CARTOGRAPHIC ASSOCIATES, INC.

REVISED AND REPRINTED BY

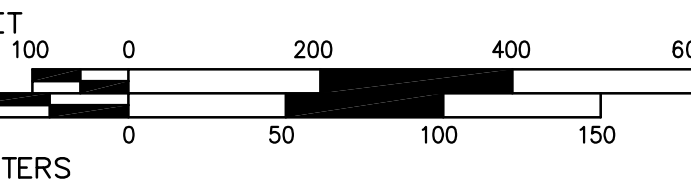


Precision Mapping. Geospatial Solutions.

11 PLEASANT STREET, LITTLETON, NH 03561  
800.322.4540 - WWW.CAI-TECH.COM

LEGEND	
PARCEL NUMBER . . . . .	2222
PARCEL AREA - ACRES . . . . .	A
PARCEL AREA - SQUARE FEET . . . . .	F
RECORD DIMENSION . . . . .	100'
SCALED DIMENSION . . . . .	100'S
MATCH LINE . . . . .	-W-
WATER . . . . .	
EXEMPT PROPERTY . . . . .	
SUBDIVISION LOT NO. . . . .	
HOUSE/STREET NUMBER . . . . .	
RIGHT OF WAY/ACCESS . . . . .	
COMMON OWNERSHIP . . . . .	
WETLANDS . . . . .	

SCALE 1" = 200'

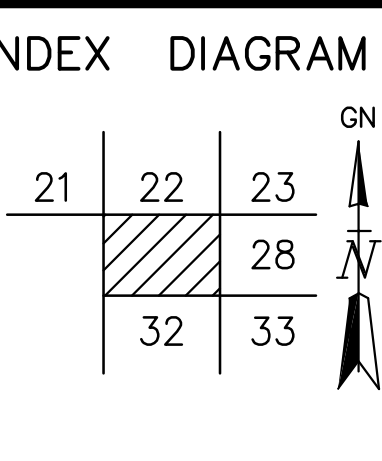


REVISD TO :

PROPERTY MAPS

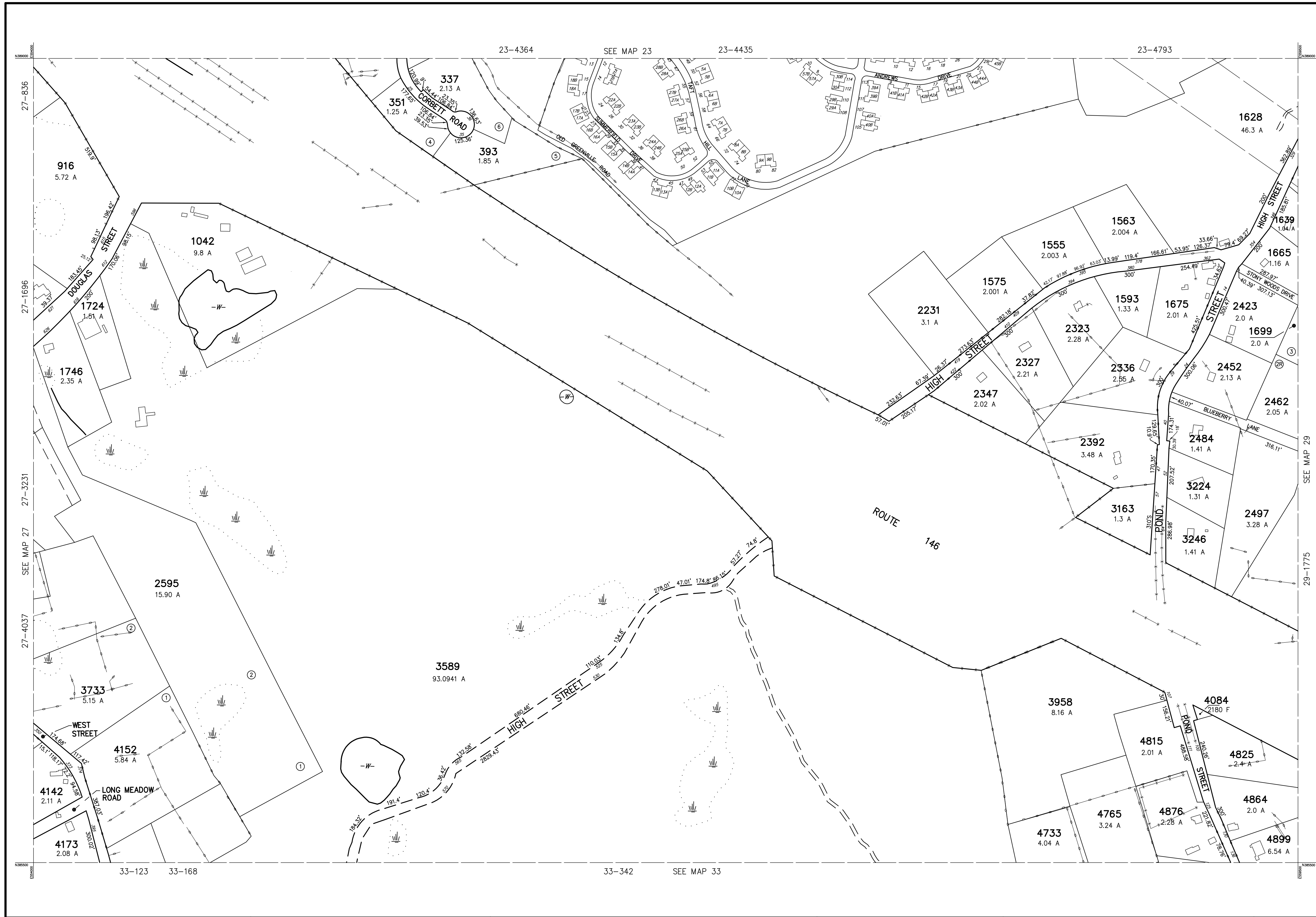
# UXBRIDGE

MASSACHUSETTS



MAP NO.

# 27



THIS MAP IS FOR ASSESSMENT PURPOSES. IT IS NOT VALID FOR LEGAL DESCRIPTION OR CONVEYANCE.

THE HORIZONTAL DATUM IS THE MASSACHUSETTS STATE PLANE COORDINATE SYSTEM, NAD 83.

ORIGINAL PROPERTY MAPS WERE PREPARED BY STONE & WEBSTER ENGINEERING CORP., BOSTON, MASSACHUSETTS, FROM AERIAL PHOTOGRAPHY DATED DECEMBER, 1986 AND PLANIMETRIC MAPPING PREPARED BY GEOD CORP., RIDGE, NEW JERSEY.

MAPS ARE REVISED AND REPRINTED BY CARTOGRAPHIC ASSOCIATES, INC.

REVISED AND REPRINTED BY

**CAI Technologies**  
Precision Mapping. Geospatial Solutions.

11 PLEASANT STREET, LITTLETON, NH 03561  
800.322.4540 - WWW.CAI-TECH.COM

**LEGEND**

PARCEL NUMBER	..... 2222
PARCEL AREA - ACRES	..... A
PARCEL AREA - SQUARE FEET	..... F
RECORD DIMENSION	..... 100'
SCALED DIMENSION	..... 100'S
MATCH LINE	.....
WATER	..... -W-

EXEMPT PROPERTY	..... (E)
SUBDIVISION LOT NO.	..... (L)
HOUSE/STREET NUMBER	..... [Z]
RIGHT OF WAY/ACCESS	..... [B/W]
COMMON OWNERSHIP	..... [A]
WETLANDS	..... [W]

SCALE 1" = 200'

FEET: 0 100 200 400 600

METERS: 0 50 100 150

REVISED TO :

PROPERTY MAPS

**UXBRIDGE**

MASSACHUSETTS

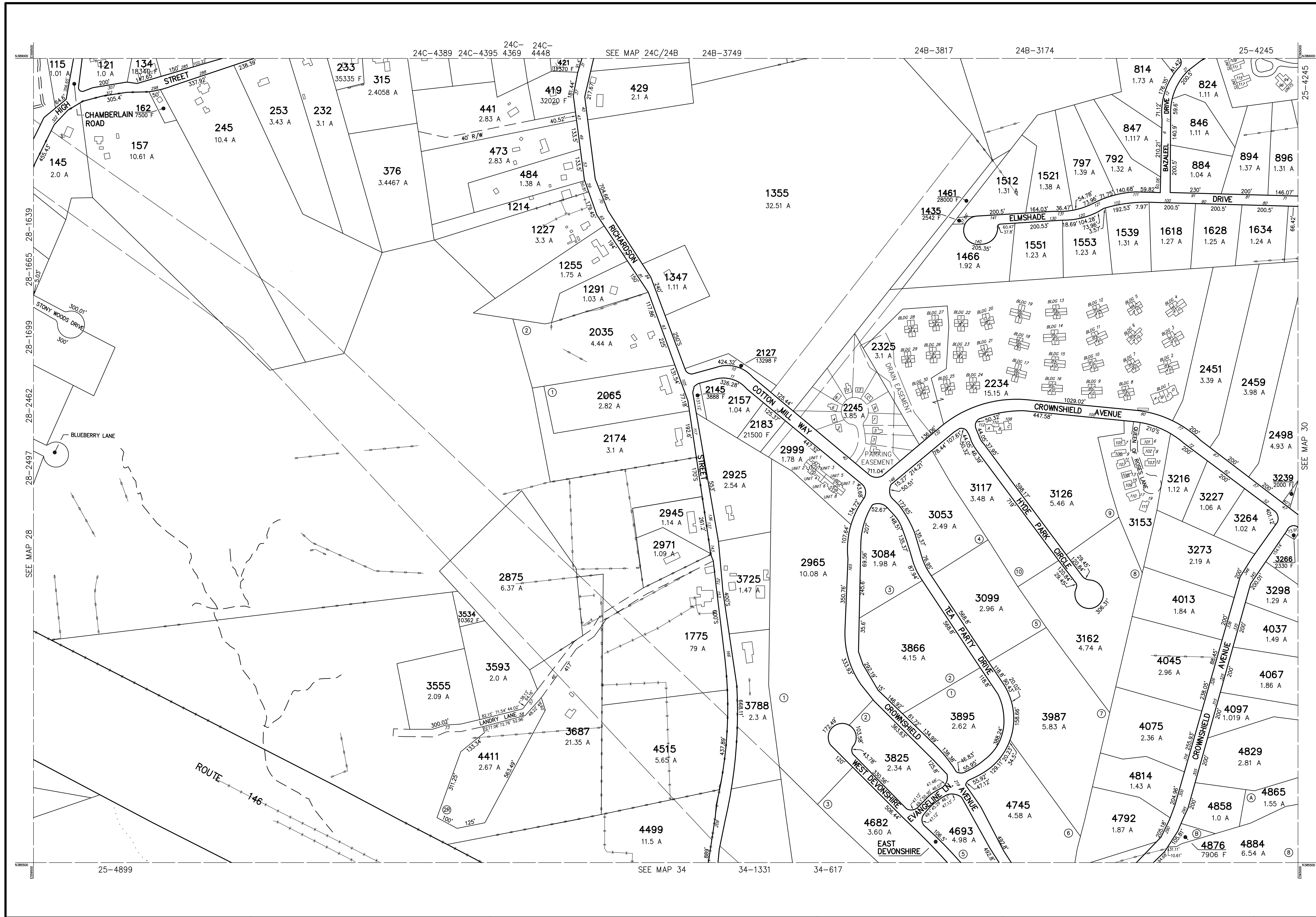
INDEX DIAGRAM

22	23	24C
27		29
32	33	34

GN

MAP NO.

**28**



THIS MAP IS FOR ASSESSMENT PURPOSES. IT IS NOT VALID FOR LEGAL DESCRIPTION OR CONVEYANCE.

THE HORIZONTAL DATUM IS THE MASSACHUSETTS STATE PLANE COORDINATE SYSTEM, NAD 83.

ORIGINAL PROPERTY MAPS WERE PREPARED BY STONE & WEBSTER ENGINEERING CORP., BOSTON, MASSACHUSETTS, FROM AERIAL PHOTOGRAPHY DATED DECEMBER, 1986 AND PLANIMETRIC MAPPING PREPARED BY GEOD CORP., RIDGE, NEW JERSEY.

MAPS ARE REVISED AND REPRINTED BY CARTOGRAPHIC ASSOCIATES, INC.

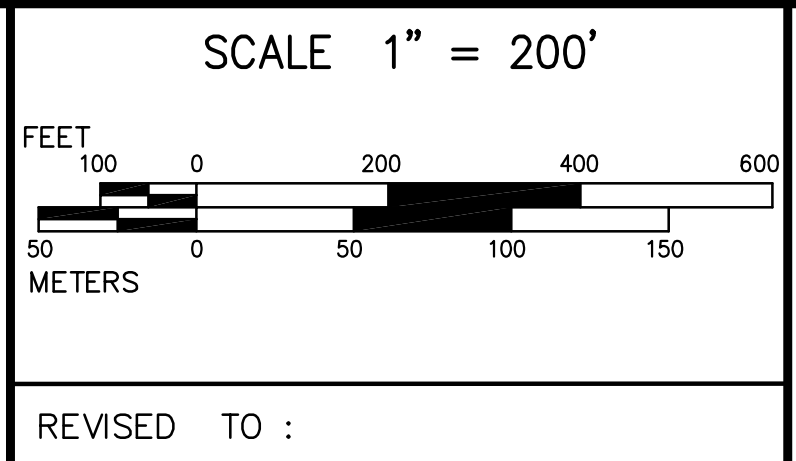
REVISED AND REPRINTED BY



Precision Mapping. Geospatial Solutions.

11 PLEASANT STREET, LITTLETON, NH 03561  
800.322.4540 - WWW.CAI-TECH.COM

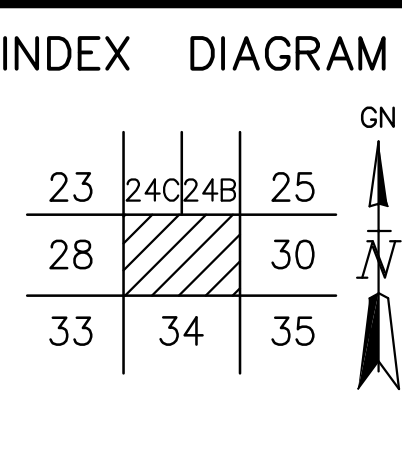
LEGEND	
PARCEL NUMBER	2222
PARCEL AREA - ACRES	A
PARCEL AREA - SQUARE FEET	F
RECORD DIMENSION	100'
SCALED DIMENSION	100'S
MATCH LINE	
WATER	
EXEMPT PROPERTY	
SUBDIVISION LOT NO.	
HOUSE/STREET NUMBER	
RIGHT OF WAY/ACCESS	
COMMON OWNERSHIP	
WETLANDS	



PROPERTY MAPS

# UXBRIDGE

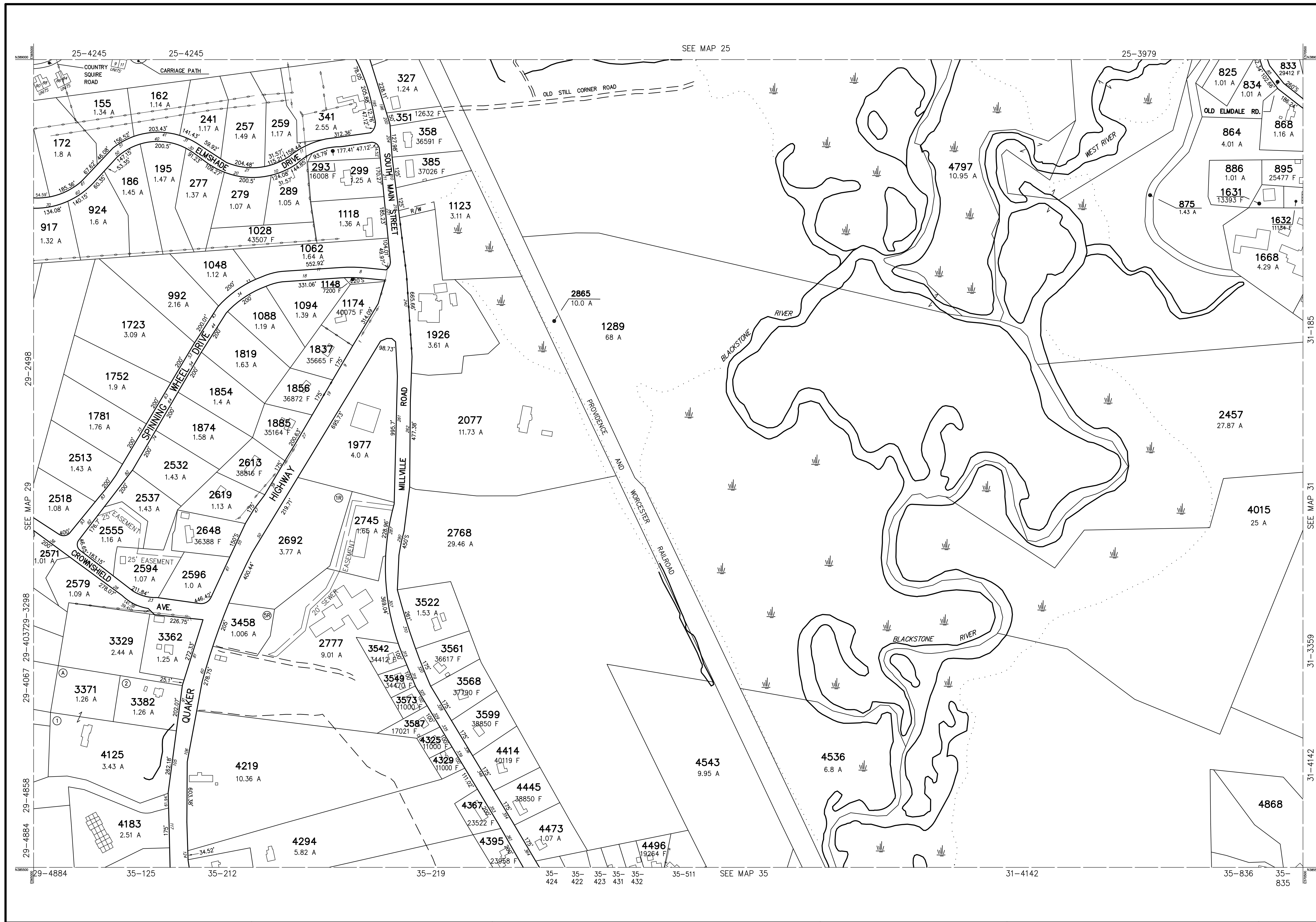
MASSACHUSETTS



MAP NO.

# 29





THIS MAP IS FOR ASSESSMENT PURPOSES. IT IS NOT VALID FOR LEGAL DESCRIPTION OR CONVEYANCE.

THE HORIZONTAL DATUM IS THE MASSACHUSETTS STATE PLANE COORDINATE SYSTEM, NAD 83.

ORIGINAL PROPERTY MAPS WERE PREPARED BY STONE & WEBSTER ENGINEERING CORP., BOSTON, MASSACHUSETTS, FROM AERIAL PHOTOGRAPHY DATED DECEMBER, 1986 AND PLANIMETRIC MAPPING PREPARED BY GEOD CORP., RIDGE, NEW JERSEY.

MAPS ARE REVISED AND REPRINTED BY CARTOGRAPHIC ASSOCIATES, INC.

REVISED AND REPRINTED BY

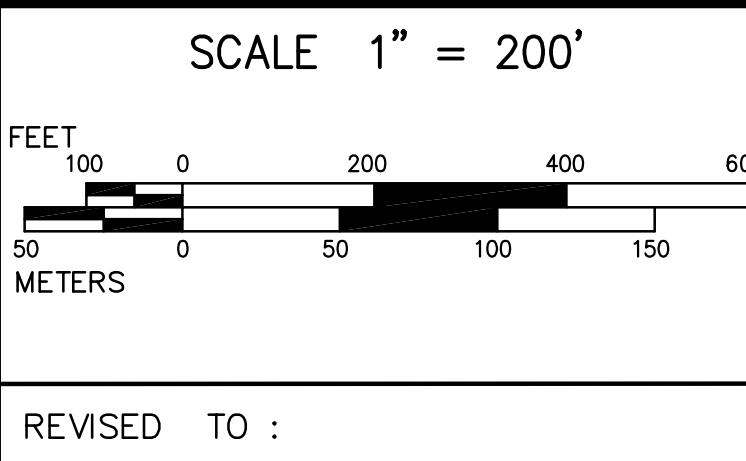
**CAI Technologies**  
Precision Mapping. Geospatial Solutions.

11 PLEASANT STREET, LITTLETON, NH 03561  
800.322.4540 - WWW.CAI-TECH.COM

**LEGEND**

PARCEL NUMBER	..... 2222
PARCEL AREA - ACRES	..... A
PARCEL AREA - SQUARE FEET	..... F
RECORD DIMENSION	..... 100'
SCALED DIMENSION	..... 100'S
MATCH LINE	.....
WATER	.....

EXEMPT PROPERTY	.....
SUBDIVISION LOT NO.	.....
HOUSE/STREET NUMBER	.....
RIGHT OF WAY/ACCESS	.....
COMMON OWNERSHIP	.....
WETLANDS	.....



PROPERTY MAPS

# UXBRIDGE

MASSACHUSETTS

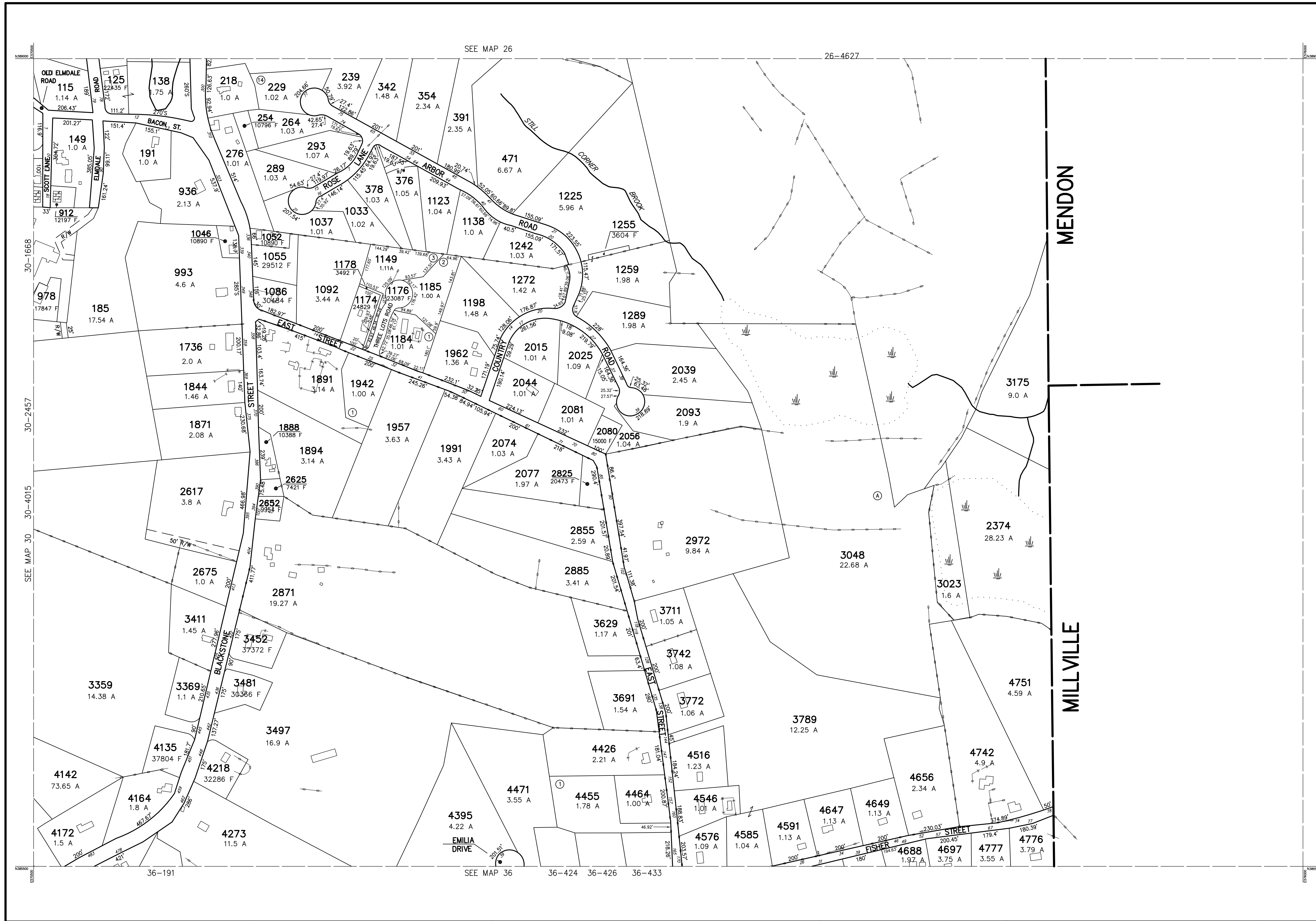
INDEX DIAGRAM

24B	25	26
29	30	31
34	35	36

GN

MAP NO.

# 30



THIS MAP IS FOR ASSESSMENT PURPOSES. IT IS NOT VALID FOR LEGAL DESCRIPTION OR CONVEYANCE.

THE HORIZONTAL DATUM IS THE MASSACHUSETTS STATE PLANE COORDINATE SYSTEM, NAD 83.

ORIGINAL PROPERTY MAPS WERE PREPARED BY STONE & WEBSTER ENGINEERING CORP., BOSTON, MASSACHUSETTS, FROM AERIAL PHOTOGRAPHY DATED DECEMBER, 1986 AND PLANIMETRIC MAPPING PREPARED BY GEOD CORP., RIDGE, NEW JERSEY.

MAPS ARE REVISED AND REPRINTED BY CARTOGRAPHIC ASSOCIATES, INC.

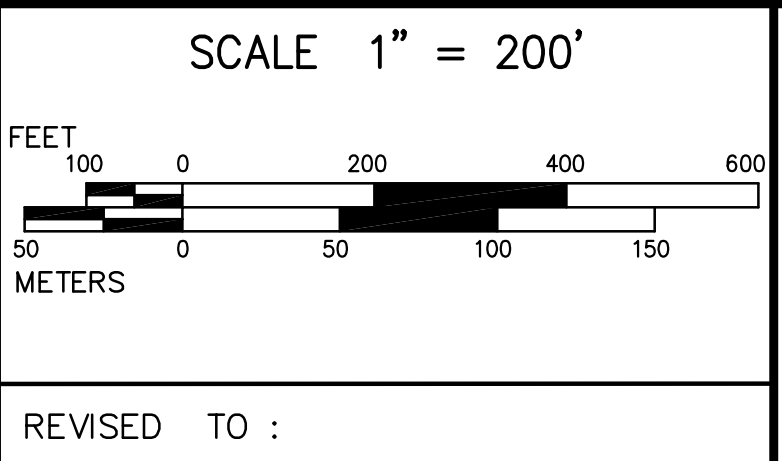
REVISED AND REPRINTED BY

**CAI Technologies**  
Precision Mapping. Geospatial Solutions.

11 PLEASANT STREET, LITTLETON, NH 03561  
800.322.4540 - WWW.CAI-TECH.COM

LEGEND

PARCEL NUMBER . . . . .	2222	EXEMPT PROPERTY . . . . .	Ⓢ
PARCEL AREA - ACRES . . . . .	A	SUBDIVISION LOT NO. . . . .	Ⓛ
PARCEL AREA - SQUARE FEET . . . . .	F	HOUSE/STREET NUMBER . . . . .	2
RECORD DIMENSION . . . . .	100'	RIGHT OF WAY/ACCESS . . . . .	R/W
SCALED DIMENSION . . . . .	100'S	COMMON OWNERSHIP . . . . .	↔
MATCH LINE . . . . .	— W —	WETLANDS . . . . .	Ⓜ
WATER . . . . .	— W —		



PROPERTY MAPS

**UXBRIDGE**

MASSACHUSETTS

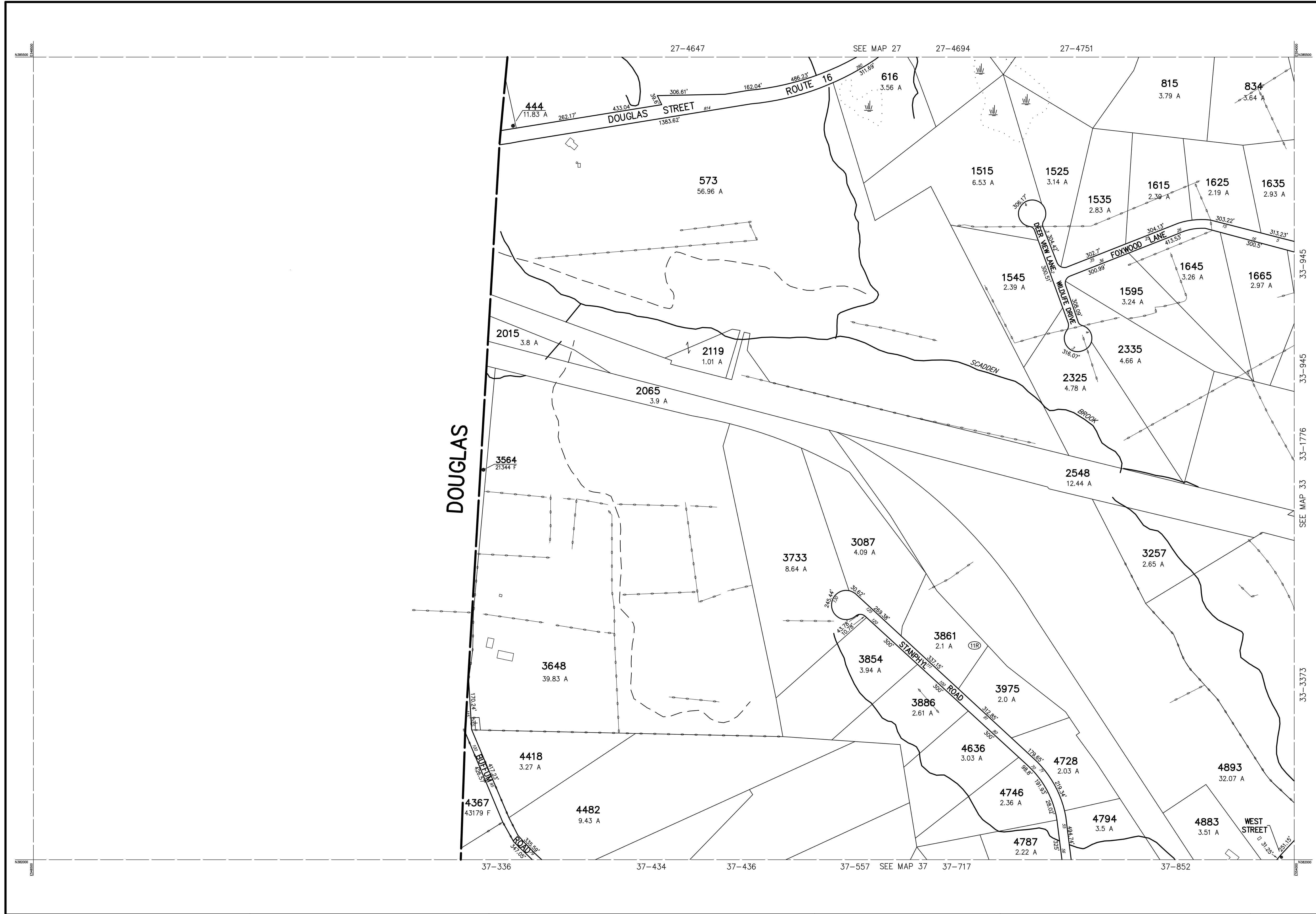
INDEX DIAGRAM

25	26
30	36
35	36

GN

MAP NO.

**31**



THIS MAP IS FOR ASSESSMENT PURPOSES. IT IS NOT VALID FOR LEGAL DESCRIPTION OR CONVEYANCE.

THE HORIZONTAL DATUM IS THE MASSACHUSETTS STATE PLANE COORDINATE SYSTEM, NAD 83.

ORIGINAL PROPERTY MAPS WERE PREPARED BY STONE & WEBSTER ENGINEERING CORP., BOSTON, MASSACHUSETTS, FROM AERIAL PHOTOGRAPHY DATED DECEMBER, 1986 AND PLANIMETRIC MAPPING PREPARED BY GEOD CORP., RIDGE, NEW JERSEY.

MAPS ARE REVISED AND REPRINTED BY CARTOGRAPHIC ASSOCIATES, INC.

REVISED AND REPRINTED BY

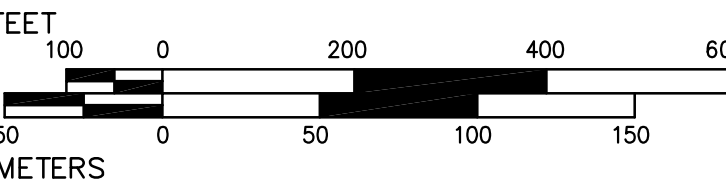


Precision Mapping. Geospatial Solutions.

11 PLEASANT STREET, LITTLETON, NH 03561  
800.322.4540 - WWW.CAI-TECH.COM

LEGEND	
PARCEL NUMBER . . . . .	2222
PARCEL AREA - ACRES . . . . .	A
PARCEL AREA - SQUARE FEET . . . . .	F
RECORD DIMENSION . . . . .	100'
SCALED DIMENSION . . . . .	100'S
MATCH LINE . . . . .	-W-
WATER . . . . .	
EXEMPT PROPERTY . . . . .	
SUBDIVISION LOT NO. . . . .	
HOUSE/STREET NUMBER . . . . .	
RIGHT OF WAY/ACCESS . . . . .	
COMMON OWNERSHIP . . . . .	
WETLANDS . . . . .	

SCALE 1" = 200'

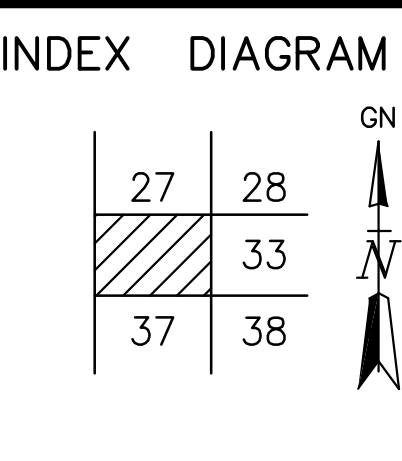


REVISD TO :

PROPERTY MAPS

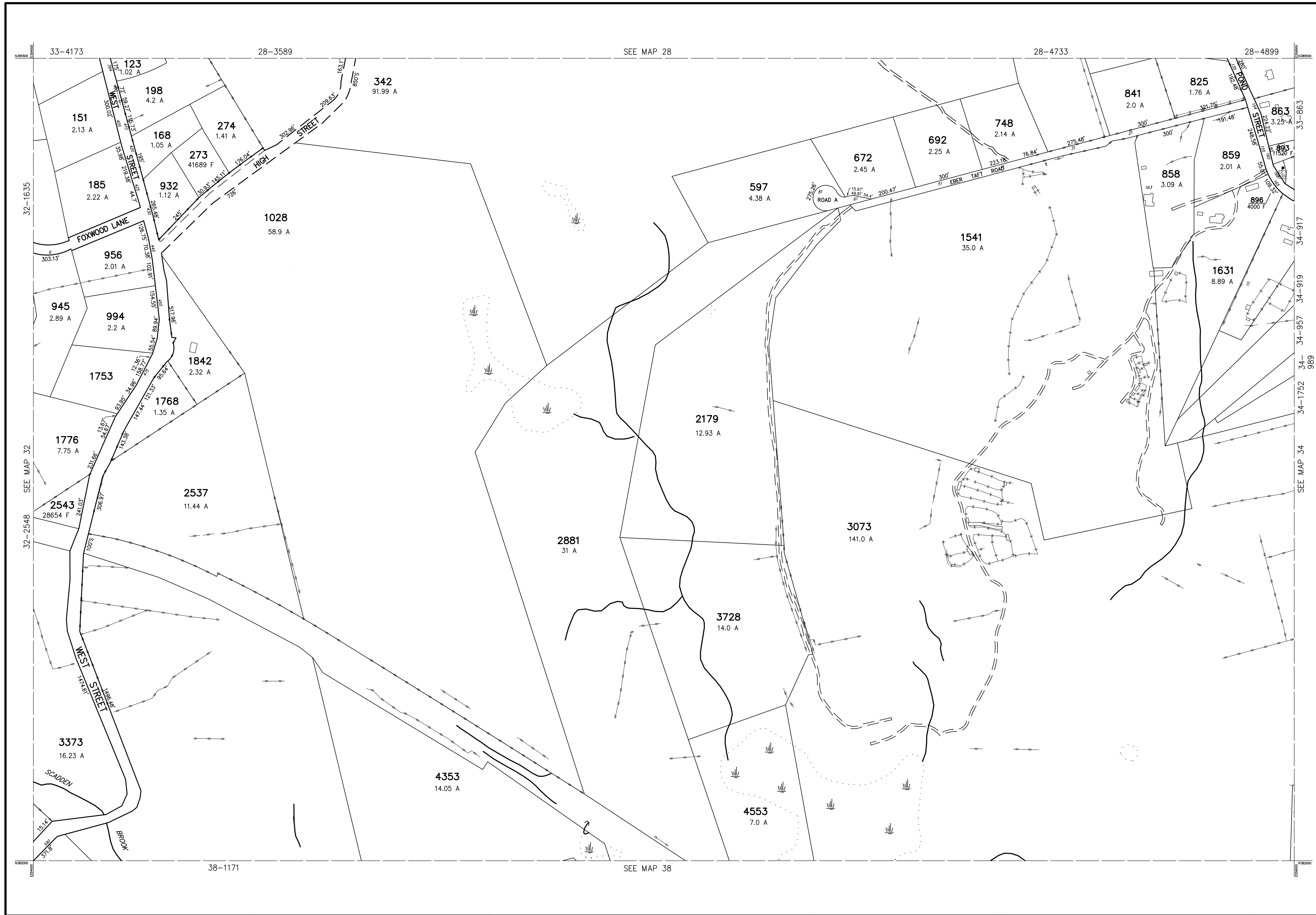
# UXBRIDGE

MASSACHUSETTS



MAP NO.

# 32



THIS MAP IS FOR ASSESSMENT PURPOSES. IT IS NOT VALID FOR LEGAL DESCRIPTION OR CONVEYANCE.

THE HORIZONTAL DATUM IS THE MASSACHUSETTS STATE PLANE COORDINATE SYSTEM, NAD 83.

ORIGINAL PROPERTY MAPS WERE PREPARED BY STONE & WEBSTER ENGINEERING CORP., BOSTON, MASSACHUSETTS, FROM AERIAL PHOTOGRAPHY DATED DECEMBER, 1986 AND PLANIMETRIC MAPPING PREPARED BY GEOD CORP., RIDGE, NEW JERSEY.

MAPS ARE REVISED AND REPRINTED BY CARTOGRAPHIC ASSOCIATES, INC.

REVISED AND REPRINTED BY

Precision Mapping. Geospatial Solutions.

11 PLEASANT STREET, LITTLETON, NH 03561  
800.322.4540 - WWW.CAI-TECH.COM

LEGEND

PARCEL NUMBER . . . . .	2222	EXEMPT PROPERTY . . . . .	⊕
PARCEL AREA - ACRES . . . . .	A	SUBDIVISION LOT NO. . . . .	⓪
PARCEL AREA - SQUARE FEET . . . . .	F	HOUSE/STREET NUMBER . . . . .	12
RECORD DIMENSION . . . . .	100'	RIGHT OF WAY/ACCESS . . . . .	— RW —
SCALED DIMENSION . . . . .	100'S	COMMON OWNERSHIP . . . . .	↔
MATCH LINE . . . . .	—	WETLANDS . . . . .	— W —
WATER . . . . .	— W —		

SCALE 1" = 200'

REVISD TO :

PROPERTY MAPS

# UXBRIDGE

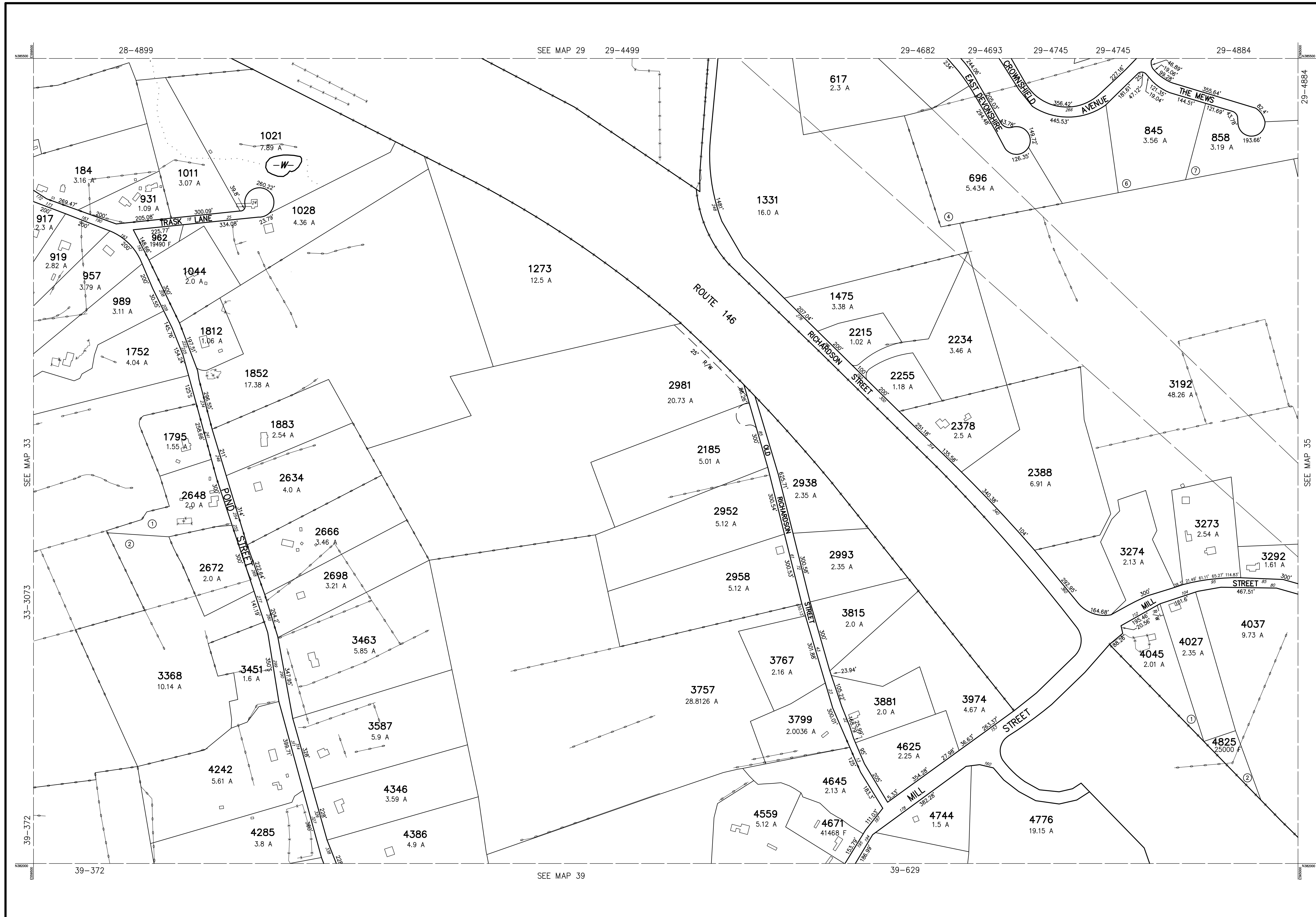
MASSACHUSETTS

INDEX DIAGRAM

27	28	29
32	33	34
37	38	39

MAP NO.

# 33



THIS MAP IS FOR ASSESSMENT PURPOSES. IT IS NOT VALID FOR LEGAL DESCRIPTION OR CONVEYANCE.

THE HORIZONTAL DATUM IS THE MASSACHUSETTS STATE PLANE COORDINATE SYSTEM, NAD 83.

ORIGINAL PROPERTY MAPS WERE PREPARED BY STONE & WEBSTER ENGINEERING CORP., BOSTON, MASSACHUSETTS, FROM AERIAL PHOTOGRAPHY DATED DECEMBER, 1986 AND PLANIMETRIC MAPPING PREPARED BY GEOD CORP., RIDGE, NEW JERSEY.

MAPS ARE REVISED AND REPRINTED BY CARTOGRAPHIC ASSOCIATES, INC.

REVISED AND REPRINTED BY

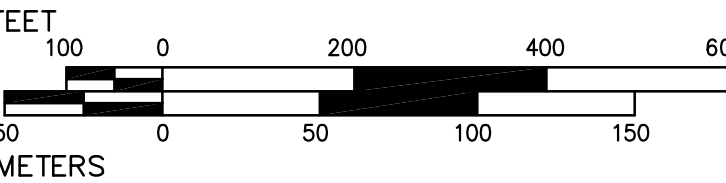


Precision Mapping. Geospatial Solutions.

11 PLEASANT STREET, LITTLETON, NH 03561  
800.322.4540 - WWW.CAI-TECH.COM

LEGEND	
PARCEL NUMBER . . . . .	2222
PARCEL AREA - ACRES . . . . .	A
PARCEL AREA - SQUARE FEET . . . . .	F
RECORD DIMENSION . . . . .	100'
SCALED DIMENSION . . . . .	100'S
MATCH LINE . . . . .	-W-
WATER . . . . .	
EXEMPT PROPERTY . . . . .	
SUBDIVISION LOT NO. . . . .	
HOUSE/STREET NUMBER . . . . .	
RIGHT OF WAY/ACCESS . . . . .	
COMMON OWNERSHIP . . . . .	
WETLANDS . . . . .	

SCALE 1" = 200'



REVISD TO :


PROPERTY MAPS

# UXBRIDGE

MASSACHUSETTS

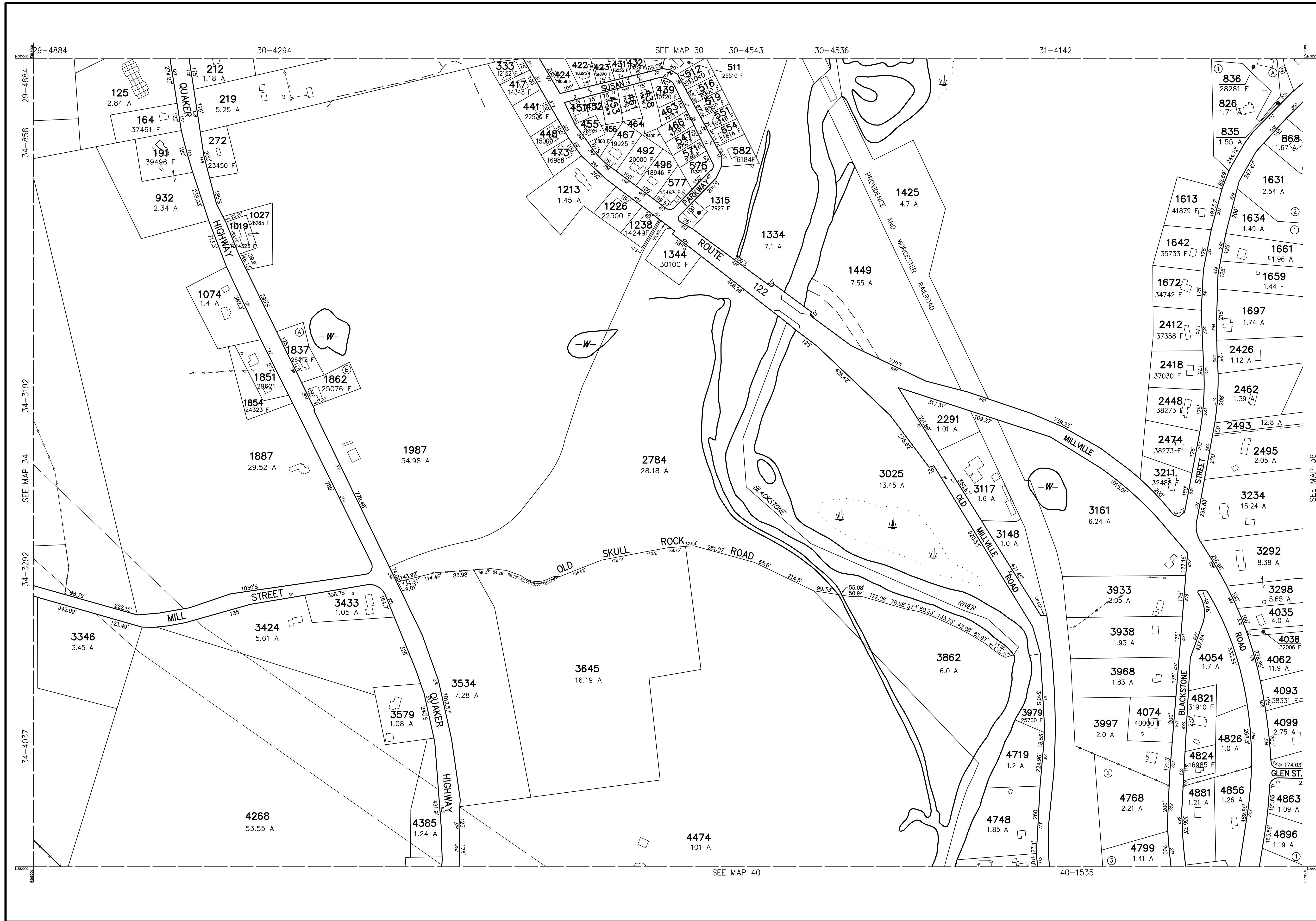
INDEX DIAGRAM

28	29	30
33	34	35
38	39	40



MAP NO.

# 34



PARCEL	AREA
451	7680 F
452	9302 F

THIS MAP IS FOR ASSESSMENT PURPOSES. IT IS NOT VALID FOR LEGAL DESCRIPTION OR CONVEYANCE.

THE HORIZONTAL DATUM IS THE MASSACHUSETTS STATE PLANE COORDINATE SYSTEM, NAD 83.

ORIGINAL PROPERTY MAPS WERE PREPARED BY STONE & WEBSTER ENGINEERING CORP., BOSTON, MASSACHUSETTS, FROM AERIAL PHOTOGRAPHY DATED DECEMBER, 1986 AND PLANIMETRIC MAPPING PREPARED BY GEOD CORP., RIDGE, NEW JERSEY.

MAPS ARE REVISED AND REPRINTED BY CARTOGRAPHIC ASSOCIATES, INC.

REVISED AND REPRINTED BY

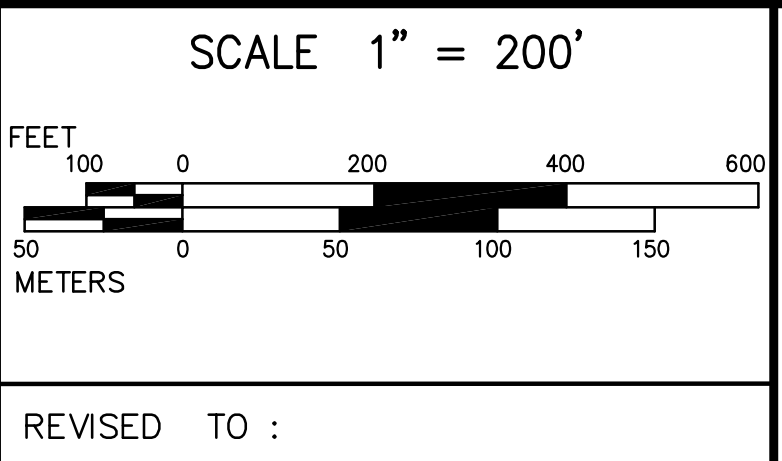
Precision Mapping. Geospatial Solutions.

11 PLEASANT STREET, LITTLETON, NH 03561  
800.322.4540 - WWW.CAI-TECH.COM

LEGEND

PARCEL NUMBER . . . . .	2222
PARCEL AREA - ACRES . . . . .	A
PARCEL AREA - SQUARE FEET . . . . .	F
RECORD DIMENSION . . . . .	100'
SCALED DIMENSION . . . . .	100'S
MATCH LINE . . . . .	-W-
WATER . . . . .	

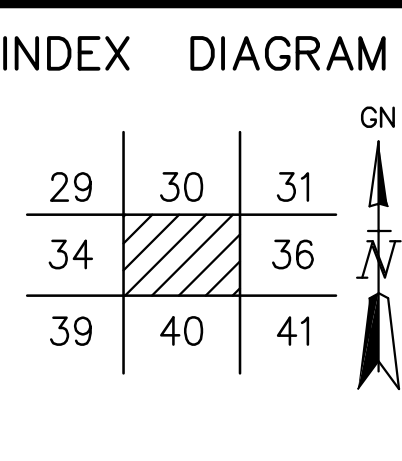
- EXEMPT PROPERTY . . . . .
- SUBDIVISION LOT NO. . . . .
- HOUSE/STREET NUMBER . . . . .
- RIGHT OF WAY/ACCESS . . . . .
- COMMON OWNERSHIP . . . . .
- WETLANDS . . . . .



PROPERTY MAPS

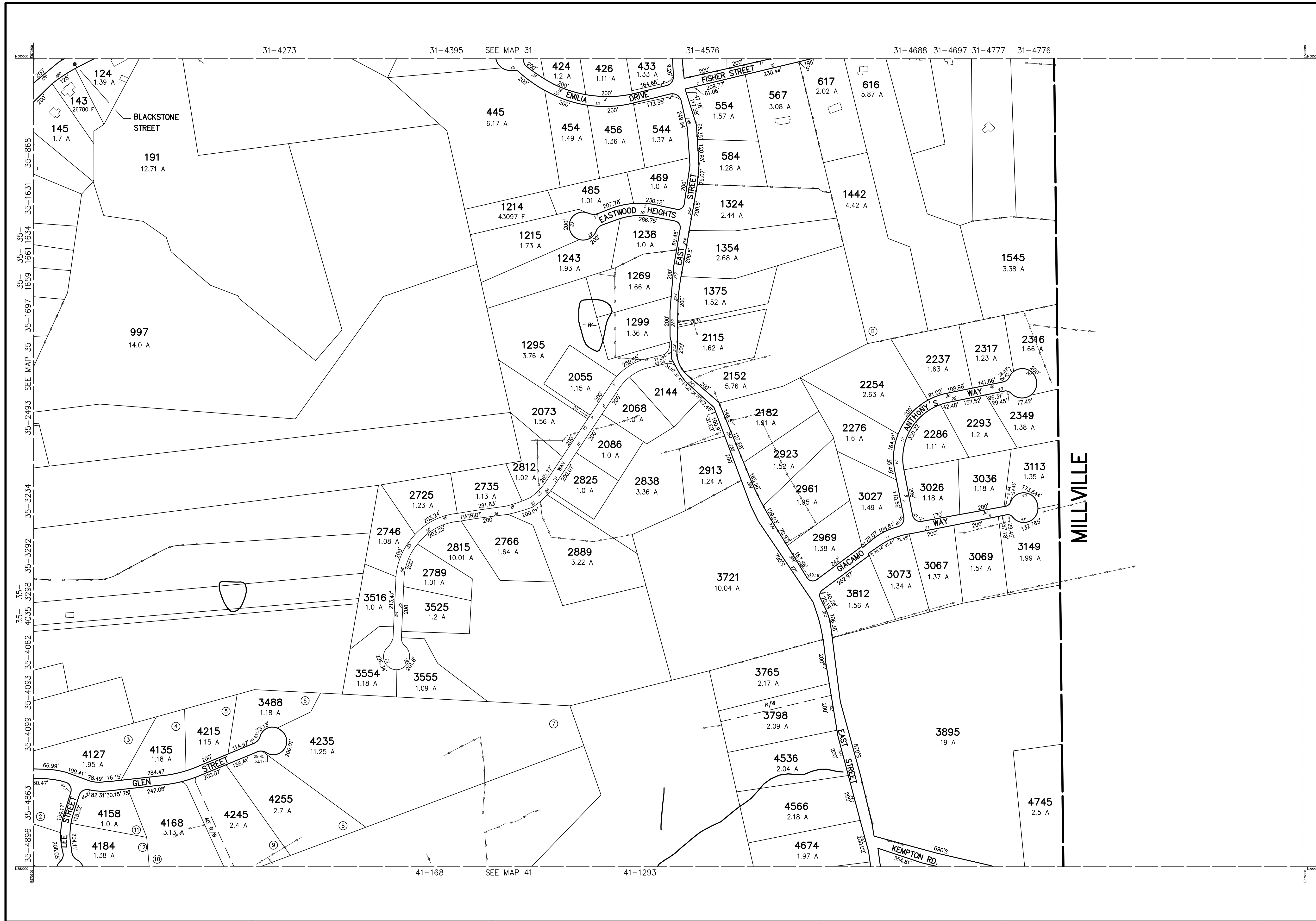
# UXBRIDGE

MASSACHUSETTS



MAP NO.

# 35



THIS MAP IS FOR ASSESSMENT PURPOSES. IT IS NOT VALID FOR LEGAL DESCRIPTION OR CONVEYANCE.

THE HORIZONTAL DATUM IS THE MASSACHUSETTS STATE PLANE COORDINATE SYSTEM, NAD 83.

ORIGINAL PROPERTY MAPS WERE PREPARED BY STONE & WEBSTER ENGINEERING CORP., BOSTON, MASSACHUSETTS, FROM AERIAL PHOTOGRAPHY DATED DECEMBER, 1986 AND PLANIMETRIC MAPPING PREPARED BY GEOD CORP., RIDGE, NEW JERSEY.

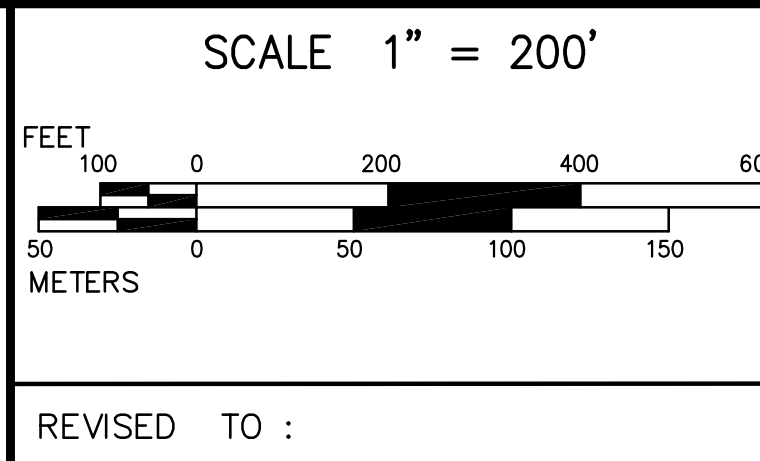
MAPS ARE REVISED AND REPRINTED BY CARTOGRAPHIC ASSOCIATES, INC.

REVISED AND REPRINTED BY

**CAI Technologies**  
Precision Mapping. Geospatial Solutions.

11 PLEASANT STREET, LITTLETON, NH 03561  
800.322.4540 - WWW.CAI-TECH.COM

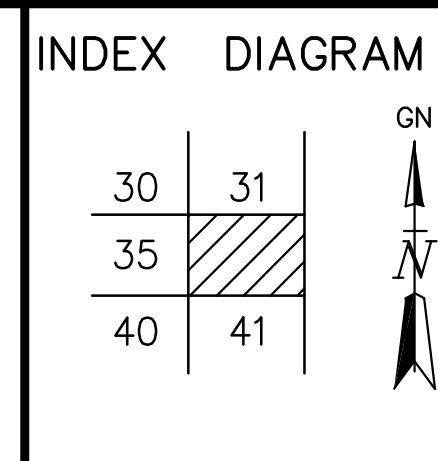
LEGEND	
PARCEL NUMBER . . . . .	2222
PARCEL AREA - ACRES . . . . .	A
PARCEL AREA - SQUARE FEET . . . . .	SQ. FT.
RECORD DIMENSION . . . . .	100'
SCALED DIMENSION . . . . .	100'S
MATCH LINE . . . . .	-W-
WATER . . . . .	
EXEMPT PROPERTY . . . . .	
SUBDIVISION LOT NO. . . . .	
HOUSE/STREET NUMBER . . . . .	
RIGHT OF WAY/ACCESS . . . . .	
COMMON OWNERSHIP . . . . .	
WETLANDS . . . . .	



PROPERTY MAPS

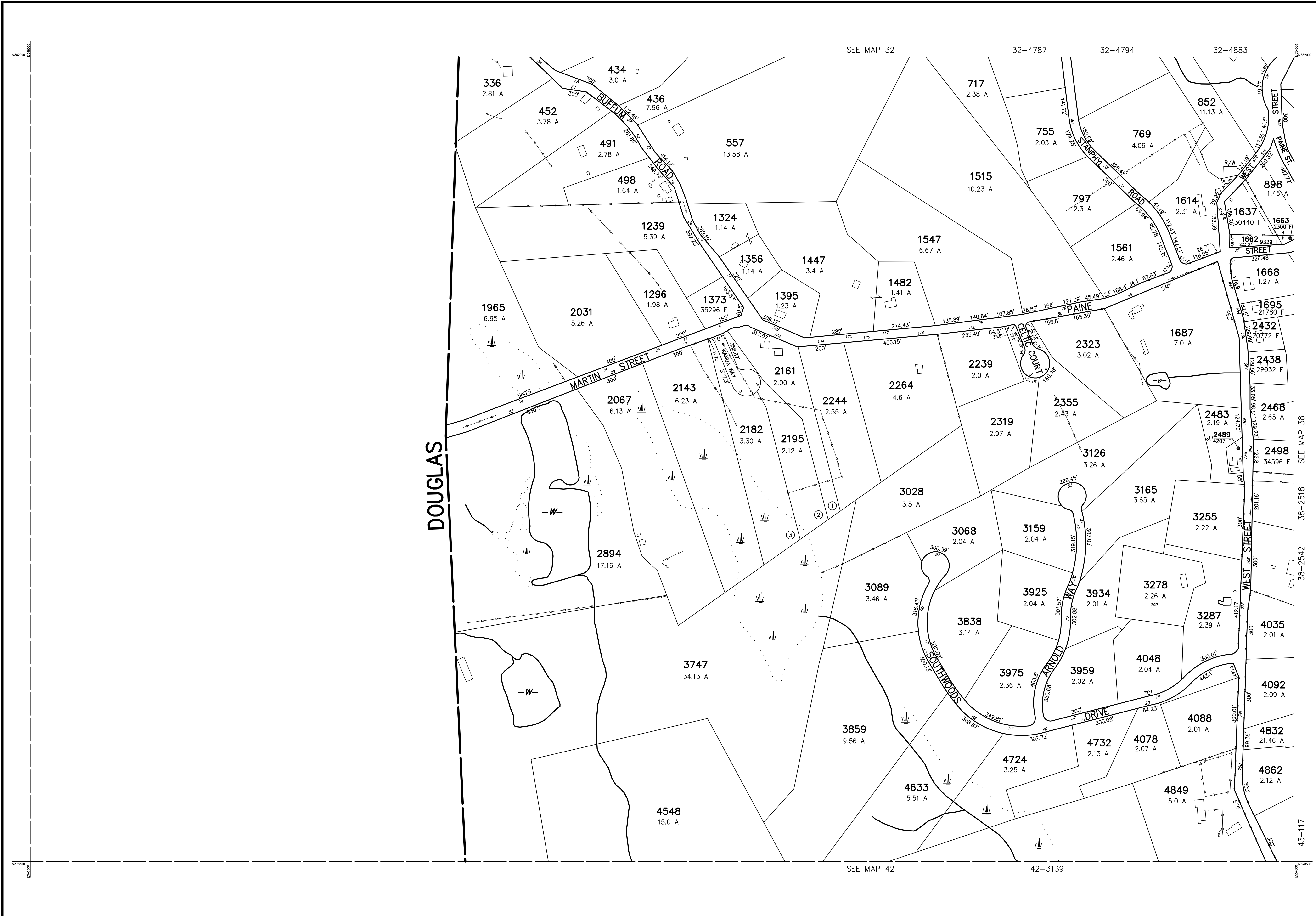
# UXBRIDGE

MASSACHUSETTS



MAP NO.

# 36



THIS MAP IS FOR ASSESSMENT PURPOSES. IT IS NOT VALID FOR LEGAL DESCRIPTION OR CONVEYANCE.

THE HORIZONTAL DATUM IS THE MASSACHUSETTS STATE PLANE COORDINATE SYSTEM, NAD 83.

ORIGINAL PROPERTY MAPS WERE PREPARED BY STONE & WEBSTER ENGINEERING CORP., BOSTON, MASSACHUSETTS, FROM AERIAL PHOTOGRAPHY DATED DECEMBER, 1986 AND PLANIMETRIC MAPPING PREPARED BY GEOD CORP., RIDGE, NEW JERSEY.

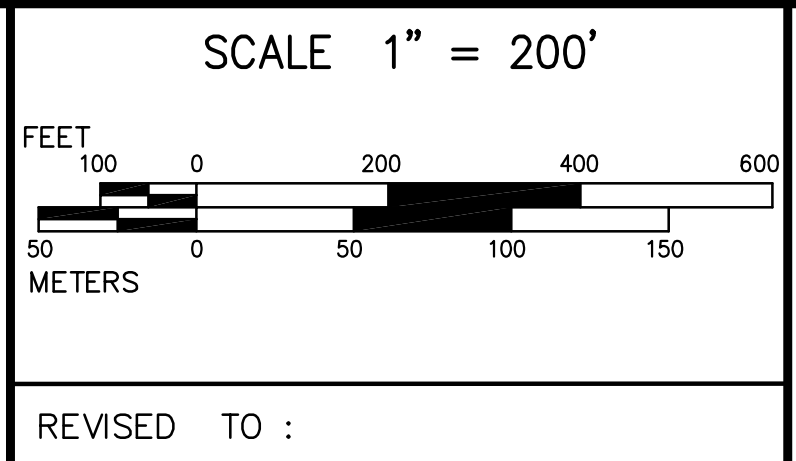
MAPS ARE REVISED AND REPRINTED BY CARTOGRAPHIC ASSOCIATES, INC.

REVISED AND REPRINTED BY

**CAI Technologies**  
Precision Mapping. Geospatial Solutions.

11 PLEASANT STREET, LITTLETON, NH 03561  
800.322.4540 - WWW.CAI-TECH.COM

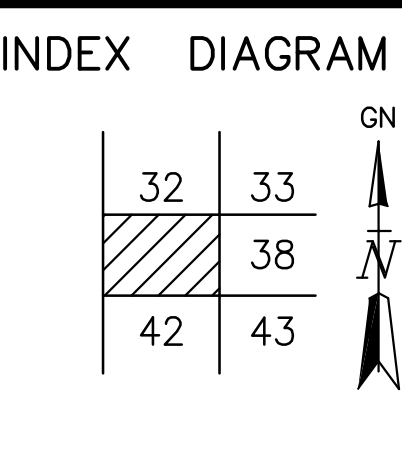
LEGEND	
PARCEL NUMBER . . . . .	2222
PARCEL AREA - ACRES . . . . .	A
PARCEL AREA - SQUARE FEET . . . . .	F
RECORD DIMENSION . . . . .	100'
SCALED DIMENSION . . . . .	100'S
MATCH LINE . . . . .	-W-
WATER . . . . .	
EXEMPT PROPERTY . . . . .	
SUBDIVISION LOT NO. . . . .	
HOUSE/STREET NUMBER . . . . .	
RIGHT OF WAY/ACCESS . . . . .	
COMMON OWNERSHIP . . . . .	
WETLANDS . . . . .	



PROPERTY MAPS

# UXBRIDGE

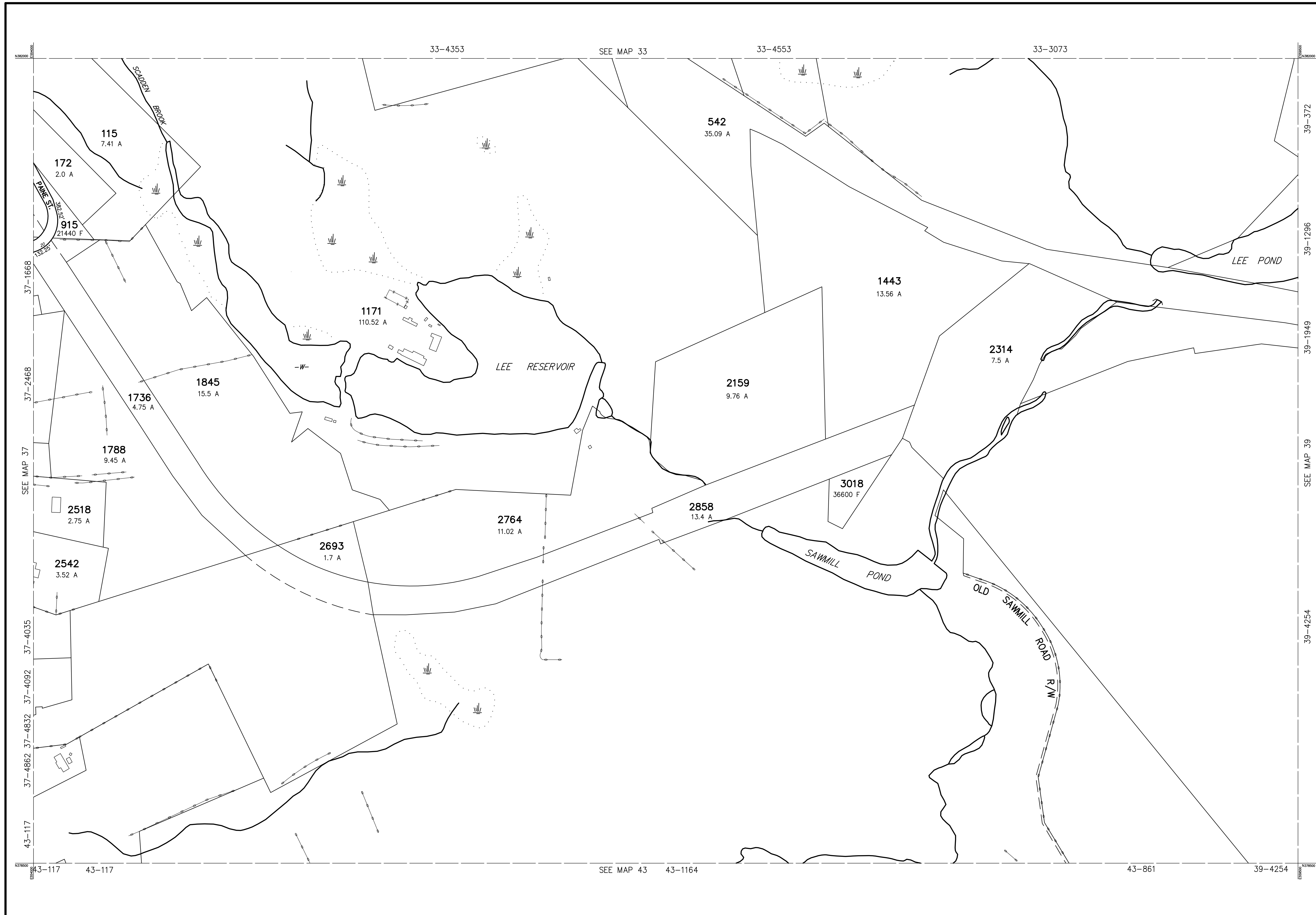
MASSACHUSETTS



MAP NO.

# 37





THIS MAP IS FOR ASSESSMENT PURPOSES. IT IS NOT VALID FOR LEGAL DESCRIPTION OR CONVEYANCE.

THE HORIZONTAL DATUM IS THE MASSACHUSETTS STATE PLANE COORDINATE SYSTEM, NAD 83.

ORIGINAL PROPERTY MAPS WERE PREPARED BY STONE & WEBSTER ENGINEERING CORP., BOSTON, MASSACHUSETTS, FROM AERIAL PHOTOGRAPHY DATED DECEMBER, 1986 AND PLANIMETRIC MAPPING PREPARED BY GEOD CORP., RIDGE, NEW JERSEY.

MAPS ARE REVISED AND REPRINTED BY CARTOGRAPHIC ASSOCIATES, INC.

REVISED AND REPRINTED BY

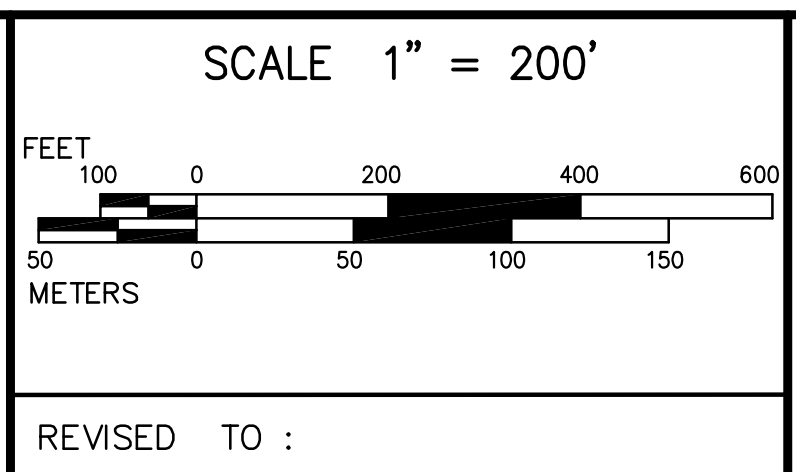
**CAI Technologies**  
Precision Mapping. Geospatial Solutions.

11 PLEASANT STREET, LITTLETON, NH 03561  
800.322.4540 - WWW.CAI-TECH.COM

**LEGEND**

PARCEL NUMBER . . . . .	2222
PARCEL AREA - ACRES . . . . .	A
PARCEL AREA - SQUARE FEET . . . . .	F
RECORD DIMENSION . . . . .	100'
SCALED DIMENSION . . . . .	100'S
MATCH LINE . . . . .	
WATER . . . . .	

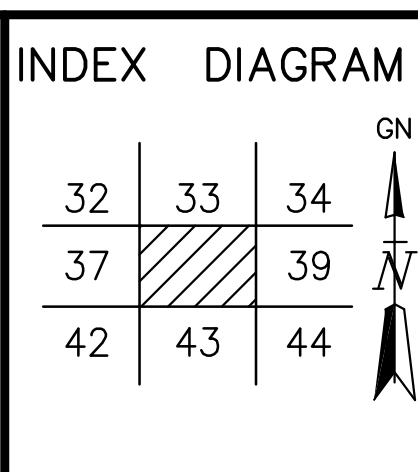
EXEMPT PROPERTY . . . . .	
SUBDIVISION LOT NO. . . . .	
HOUSE/STREET NUMBER . . . . .	
RIGHT OF WAY/ACCESS . . . . .	
COMMON OWNERSHIP . . . . .	
WETLANDS . . . . .	



PROPERTY MAPS

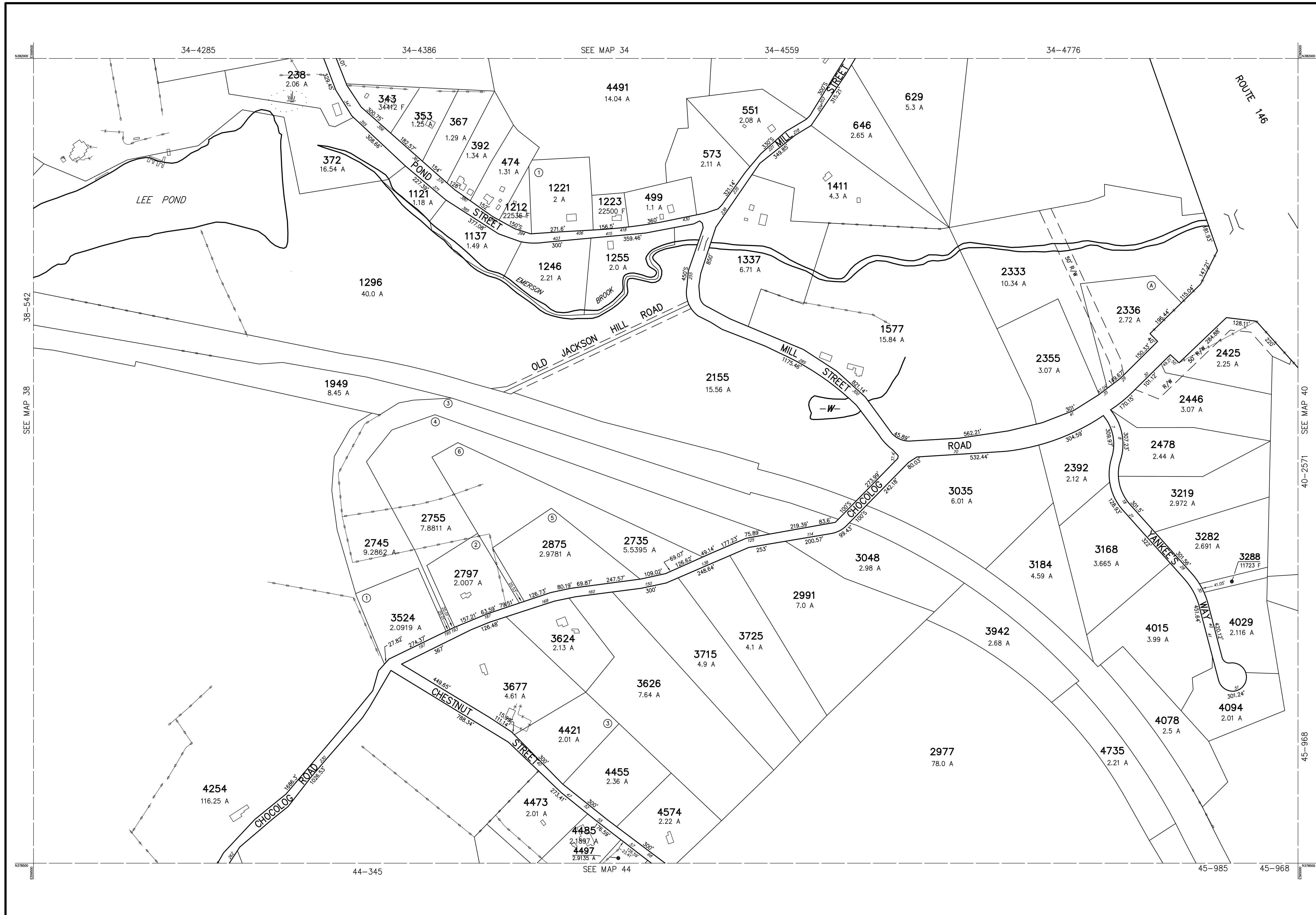
**UXBRIDGE**

MASSACHUSETTS



MAP NO.

**38**



THIS MAP IS FOR ASSESSMENT PURPOSES. IT IS NOT VALID FOR LEGAL DESCRIPTION OR CONVEYANCE.

THE HORIZONTAL DATUM IS THE MASSACHUSETTS STATE PLANE COORDINATE SYSTEM, NAD 83.

ORIGINAL PROPERTY MAPS WERE PREPARED BY STONE & WEBSTER ENGINEERING CORP., BOSTON, MASSACHUSETTS, FROM AERIAL PHOTOGRAPHY DATED DECEMBER, 1986 AND PLANIMETRIC MAPPING PREPARED BY GEOD CORP., RIDGE, NEW JERSEY.

MAPS ARE REVISED AND REPRINTED BY CARTOGRAPHIC ASSOCIATES, INC.

REVISED AND REPRINTED BY



Precision Mapping. Geospatial Solutions.

11 PLEASANT STREET, LITTLETON, NH 03561  
800.322.4540 - WWW.CAI-TECH.COM

**LEGEND**

PARCEL NUMBER ..... 2222

PARCEL AREA - ACRES ..... A

PARCEL AREA - SQUARE FEET ..... F

RECORD DIMENSION ..... 100'

SCALED DIMENSION ..... 100'S

MATCH LINE

WATER ..... -W-

EXEMPT PROPERTY ..... (E)

SUBDIVISION LOT NO. ..... (L)

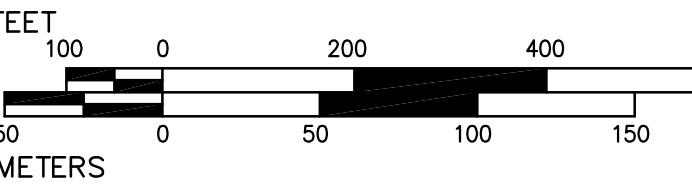
HOUSE/STREET NUMBER ..... (Z)

RIGHT OF WAY/ACCESS ..... (RW)

COMMON OWNERSHIP ..... (C)

WETLANDS ..... (W)

SCALE 1" = 200'



REVISD TO :


PROPERTY MAPS

# UXBRIDGE

MASSACHUSETTS

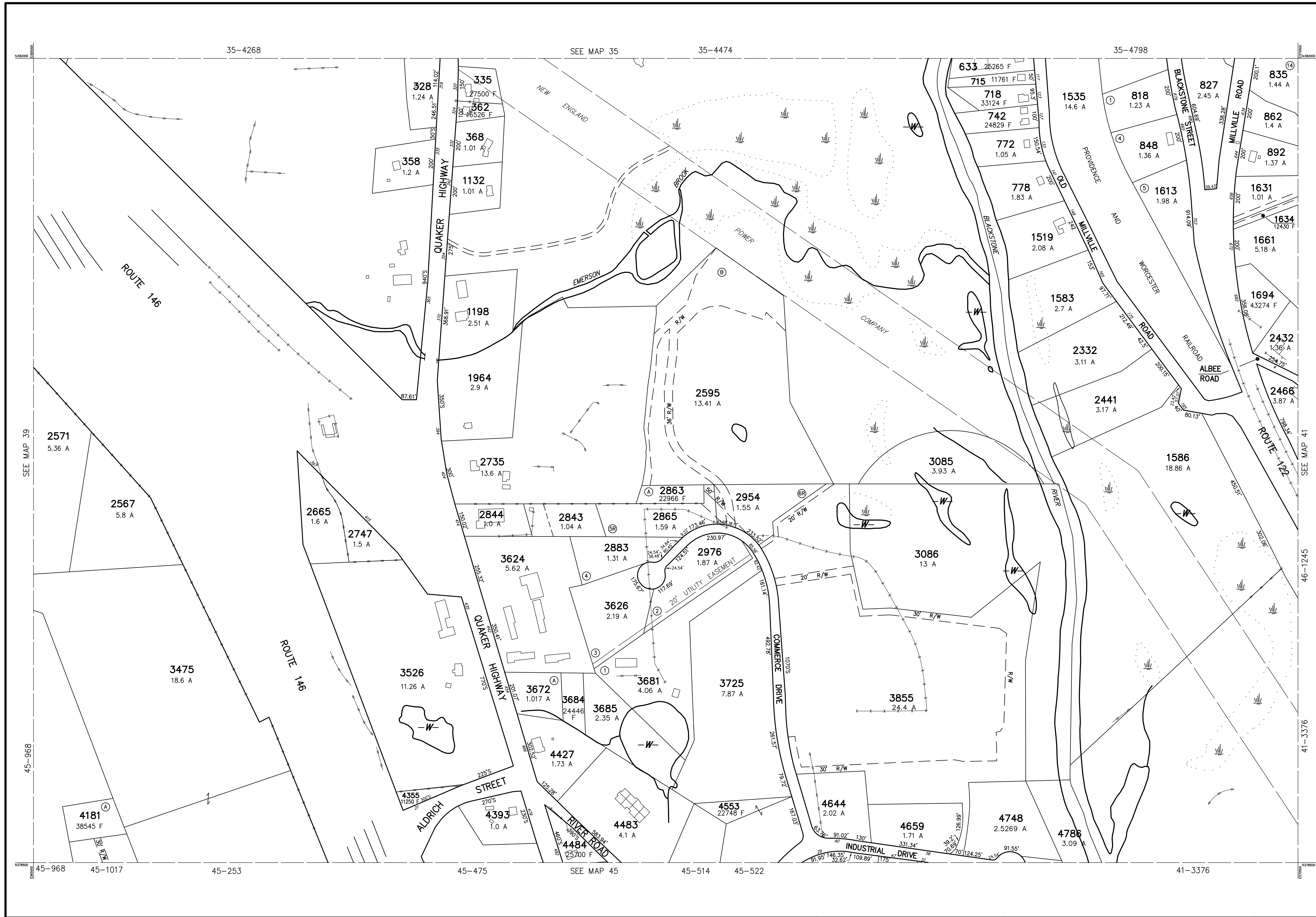
INDEX DIAGRAM

33	34	35
38	39	40
43	44	45



MAP NO.

# 39



THIS MAP IS FOR ASSESSMENT PURPOSES. IT IS NOT VALID FOR LEGAL DESCRIPTION OR CONVEYANCE.

THE HORIZONTAL DATUM IS THE MASSACHUSETTS STATE PLANE COORDINATE SYSTEM, NAD 83.

ORIGINAL PROPERTY MAPS WERE PREPARED BY STONE & WEBSTER ENGINEERING CORP., BOSTON, MASSACHUSETTS, FROM AERIAL PHOTOGRAPHY DATED DECEMBER, 1986 AND PLANIMETRIC MAPPING PREPARED BY GEOD CORP., RIDGE, NEW JERSEY.

MAPS ARE REVISED AND REPRINTED BY CARTOGRAPHIC ASSOCIATES, INC.

REVISED AND REPRINTED BY

**CAI Technologies**  
Precision Mapping. Geospatial Solutions.

11 PLEASANT STREET, LITTLETON, NH 03561  
800.322.4540 - WWW.CAI-TECH.COM

LEGEND	
PARCEL NUMBER . . . . .	2222
PARCEL AREA - ACRES . . . . .	A
PARCEL AREA - SQUARE FEET . . . . .	F
RECORD DIMENSION . . . . .	100'
SCALED DIMENSION . . . . .	100'S
MATCH LINE . . . . .	- - - - -
WATER . . . . .	-W-
EXEMPT PROPERTY . . . . .	Ⓢ
SUBDIVISION LOT NO. . . . .	Ⓛ
HOUSE/STREET NUMBER . . . . .	2
RIGHT OF WAY/ACCESS . . . . .	R/W
COMMON OWNERSHIP . . . . .	↔
WETLANDS . . . . .	Ⓜ

SCALE 1" = 200'

FEET 0 100 200 400 600

METERS 0 50 100 150

REVISED TO :

PROPERTY MAPS

**UXBRIDGE**

MASSACHUSETTS

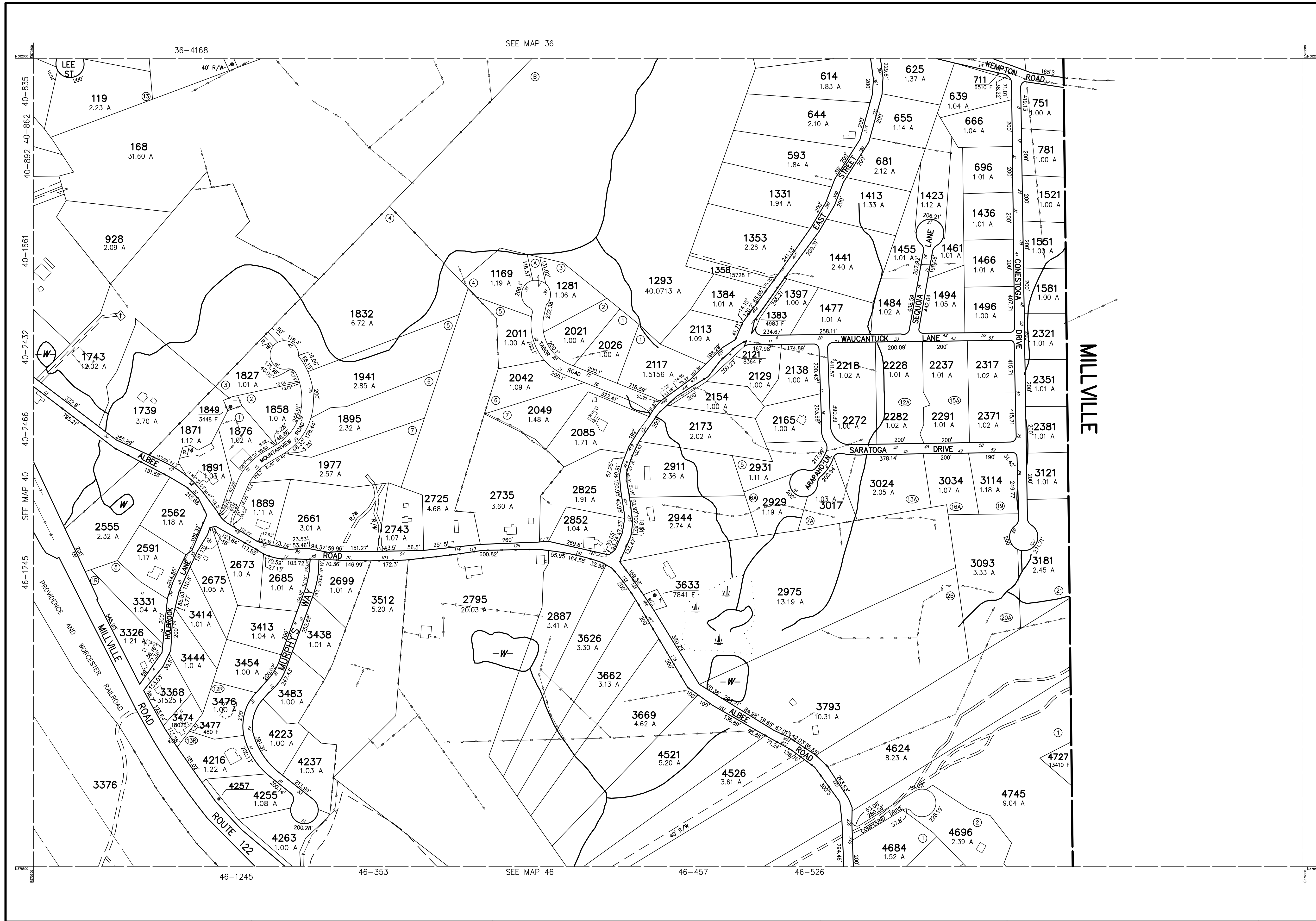
INDEX DIAGRAM

34	35	36
39	40	41
44	45	46

GN

MAP NO.

**40**



THIS MAP IS FOR ASSESSMENT PURPOSES. IT IS NOT VALID FOR LEGAL DESCRIPTION OR CONVEYANCE.

THE HORIZONTAL DATUM IS THE MASSACHUSETTS STATE PLANE COORDINATE SYSTEM, NAD 83.

ORIGINAL PROPERTY MAPS WERE PREPARED BY STONE & WEBSTER ENGINEERING CORP., BOSTON, MASSACHUSETTS, FROM AERIAL PHOTOGRAPHY DATED DECEMBER, 1986 AND PLANIMETRIC MAPPING PREPARED BY GEOD CORP., RIDGE, NEW JERSEY.

MAPS ARE REVISED AND REPRINTED BY CARTOGRAPHIC ASSOCIATES, INC.

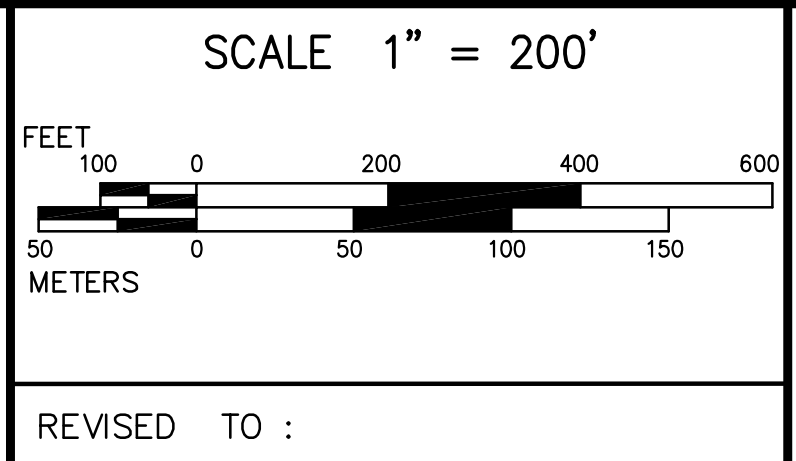
REVISED AND REPRINTED BY

**CAI Technologies**  
Precision Mapping. Geospatial Solutions.

11 PLEASANT STREET, LITTLETON, NH 03561  
800.322.4540 - WWW.CAI-TECH.COM

LEGEND

PARCEL NUMBER . . . . .	2222	EXEMPT PROPERTY . . . . .	Ⓢ
PARCEL AREA - ACRES . . . . .	A	SUBDIVISION LOT NO. . . . .	②
PARCEL AREA - SQUARE FEET . . . . .	F	HOUSE/STREET NUMBER . . . . .	2
RECORD DIMENSION . . . . .	100'	RIGHT OF WAY/ACCESS . . . . .	R/W
SCALED DIMENSION . . . . .	100'S	COMMON OWNERSHIP . . . . .	↔
MATCH LINE . . . . .	—	WETLANDS . . . . .	W
WATER . . . . .	W		



PROPERTY MAPS

**UXBRIDGE**

MASSACHUSETTS

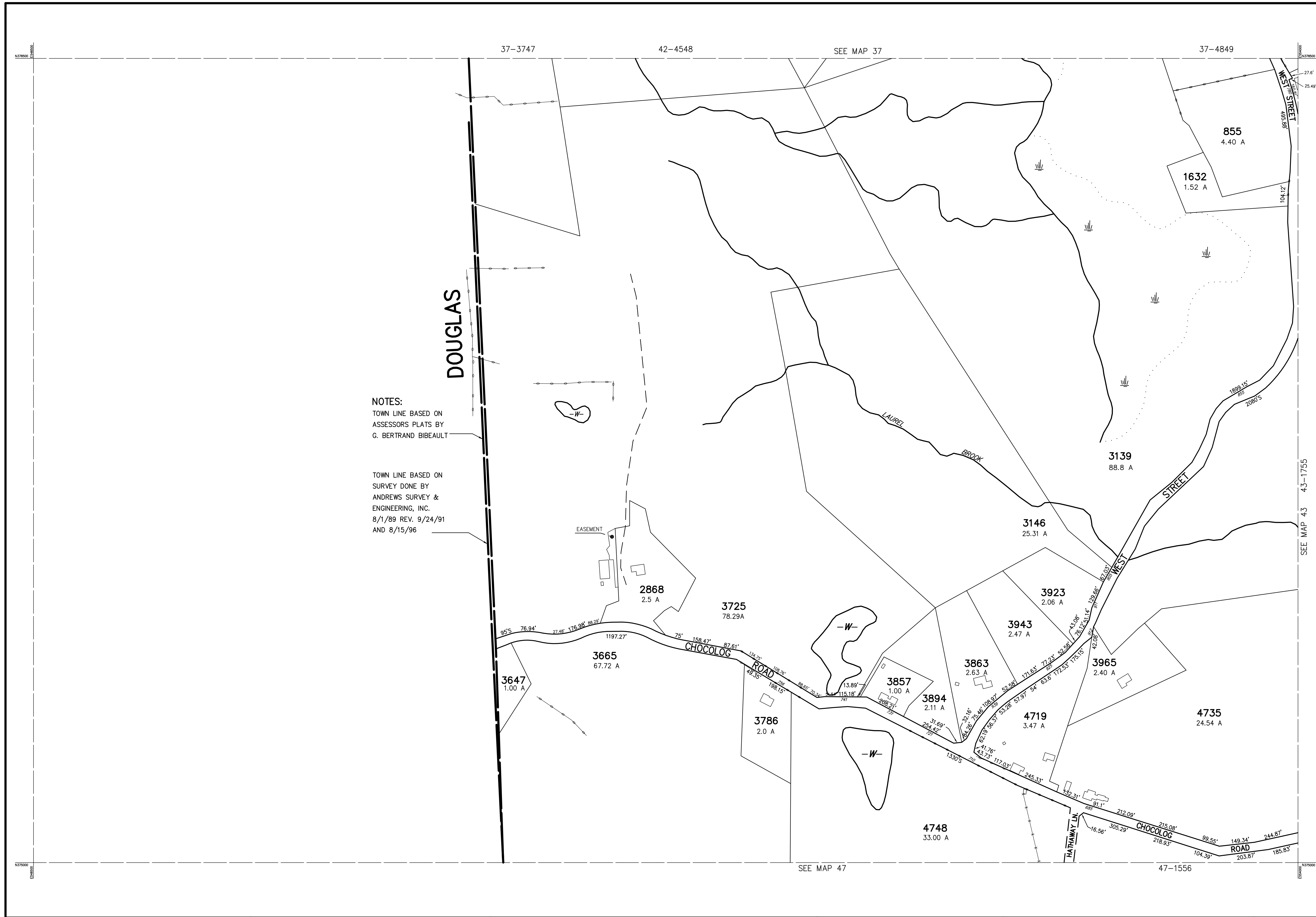
INDEX DIAGRAM

35	36
40	46
45	46

GN

MAP NO.

**41**



NOTES:  
 TOWN LINE BASED ON ASSESSORS PLATS BY G. BERTRAND BIBEALT

TOWN LINE BASED ON SURVEY DONE BY ANDREWS SURVEY & ENGINEERING, INC. 8/1/89 REV. 9/24/91 AND 8/15/96

THIS MAP IS FOR ASSESSMENT PURPOSES. IT IS NOT VALID FOR LEGAL DESCRIPTION OR CONVEYANCE.

THE HORIZONTAL DATUM IS THE MASSACHUSETTS STATE PLANE COORDINATE SYSTEM, NAD 83.

ORIGINAL PROPERTY MAPS WERE PREPARED BY STONE & WEBSTER ENGINEERING CORP., BOSTON, MASSACHUSETTS, FROM AERIAL PHOTOGRAPHY DATED DECEMBER, 1986 AND PLANIMETRIC MAPPING PREPARED BY GEOD CORP., RIDGE, NEW JERSEY.

MAPS ARE REVISED AND REPRINTED BY CARTOGRAPHIC ASSOCIATES, INC.

REVISED AND REPRINTED BY

**CAI Technologies**  
 Precision Mapping. Geospatial Solutions.

11 PLEASANT STREET, LITTLETON, NH 03561  
 800.322.4540 - WWW.CAI-TECH.COM

LEGEND	
PARCEL NUMBER . . . . . 2222	EXEMPT PROPERTY . . . . . (E)
PARCEL AREA - ACRES . . . . . A	SUBDIVISION LOT NO. . . . . (L)
PARCEL AREA - SQUARE FEET . . . . . F	HOUSE/STREET NUMBER . . . . . (Z)
RECORD DIMENSION . . . . . 100'	RIGHT OF WAY/ACCESS . . . . . (RW)
SCALED DIMENSION . . . . . 100'S	COMMON OWNERSHIP . . . . . (C)
MATCH LINE . . . . . (M)	WETLANDS . . . . . (W)
WATER . . . . . (W)	

SCALE 1" = 200'

FEET: 0, 50, 100, 150, 200, 250, 300, 350, 400, 450, 500, 550, 600

METERS: 0, 50, 100, 150

REVISED TO :

PROPERTY MAPS

# UXBRIDGE

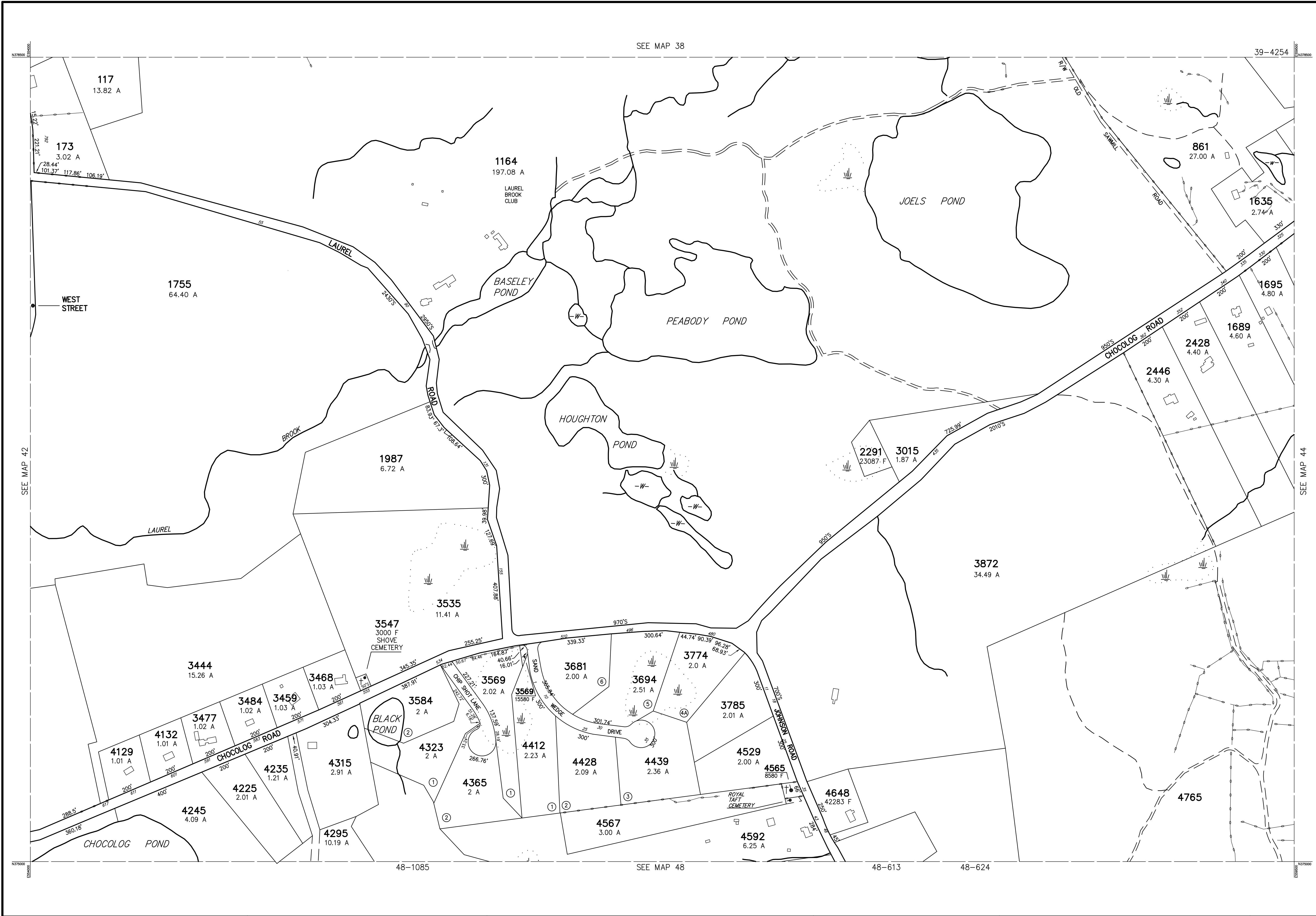
MASSACHUSETTS

INDEX DIAGRAM

37	38
43	47

MAP NO.

# 42



THIS MAP IS FOR ASSESSMENT PURPOSES. IT IS NOT VALID FOR LEGAL DESCRIPTION OR CONVEYANCE.

THE HORIZONTAL DATUM IS THE MASSACHUSETTS STATE PLANE COORDINATE SYSTEM, NAD 83.

ORIGINAL PROPERTY MAPS WERE PREPARED BY STONE & WEBSTER ENGINEERING CORP., BOSTON, MASSACHUSETTS, FROM AERIAL PHOTOGRAPHY DATED DECEMBER, 1986 AND PLANIMETRIC MAPPING PREPARED BY GEOD CORP., RIDGE, NEW JERSEY.

MAPS ARE REVISED AND REPRINTED BY CARTOGRAPHIC ASSOCIATES, INC.

REVISED AND REPRINTED BY

**CAI Technologies**  
Precision Mapping. Geospatial Solutions.

11 PLEASANT STREET, LITTLETON, NH 03561  
800.322.4540 - WWW.CAI-TECH.COM

**LEGEND**

PARCEL NUMBER . . . . .	2222	EXEMPT PROPERTY . . . . .	Ⓢ
PARCEL AREA - ACRES . . . . .	A	SUBDIVISION LOT NO. . . . .	②
PARCEL AREA - SQUARE FEET . . . . .	F	HOUSE/STREET NUMBER . . . . .	2
RECORD DIMENSION . . . . .	100'	RIGHT OF WAY/ACCESS . . . . .	R/W
SCALED DIMENSION . . . . .	100'S	COMMON OWNERSHIP . . . . .	↔
MATCH LINE . . . . .	—	WETLANDS . . . . .	W
WATER . . . . .	—W—		

SCALE 1" = 200'

REVISD TO :

PROPERTY MAPS

# UXBRIDGE

MASSACHUSETTS

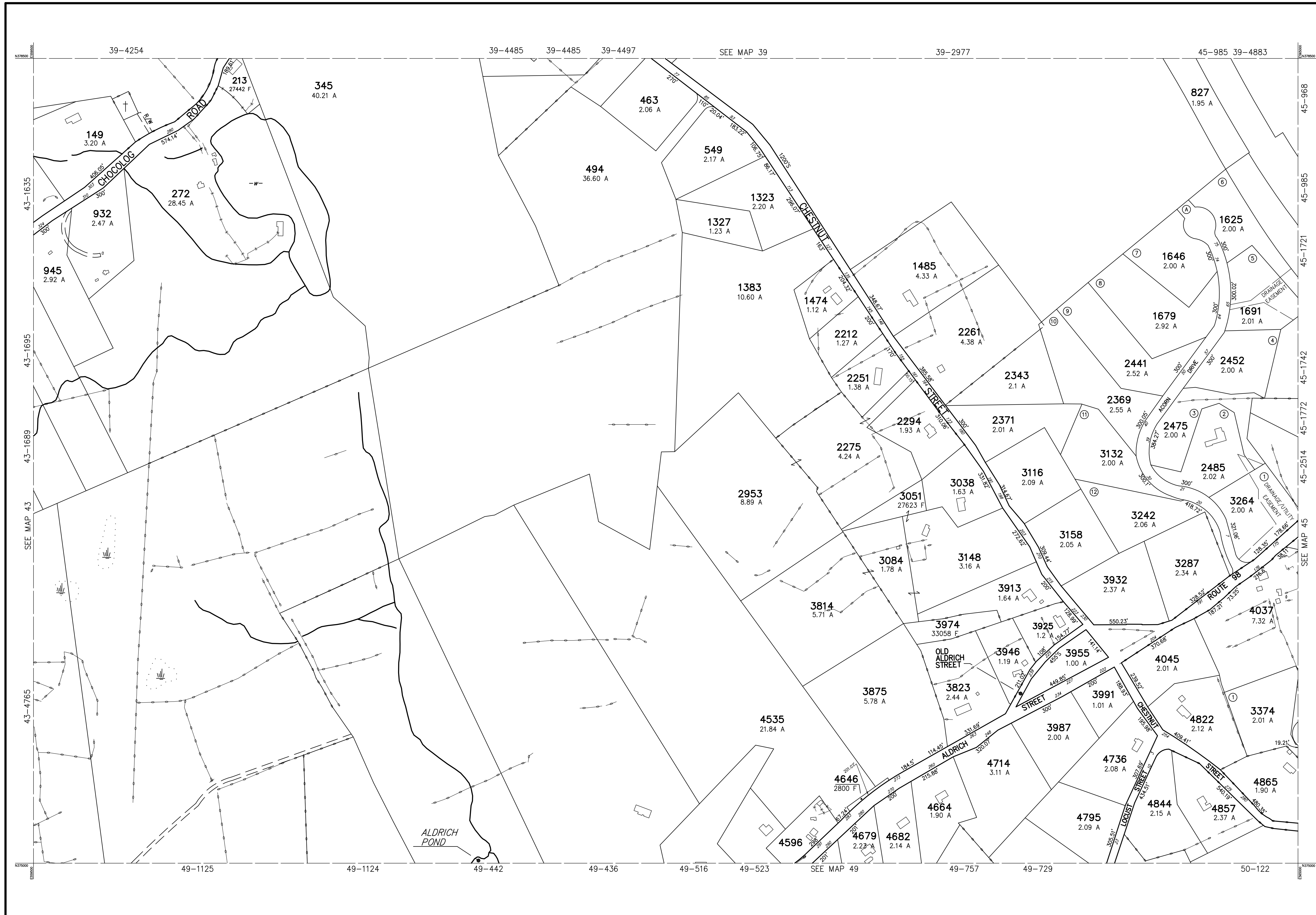
INDEX DIAGRAM

37	38	39
42	43	44
47	48	49

GN

MAP NO.

# 43



THIS MAP IS FOR ASSESSMENT PURPOSES. IT IS NOT VALID FOR LEGAL DESCRIPTION OR CONVEYANCE.

THE HORIZONTAL DATUM IS THE MASSACHUSETTS STATE PLANE COORDINATE SYSTEM, NAD 83.

ORIGINAL PROPERTY MAPS WERE PREPARED BY STONE & WEBSTER ENGINEERING CORP., BOSTON, MASSACHUSETTS, FROM AERIAL PHOTOGRAPHY DATED DECEMBER, 1986 AND PLANIMETRIC MAPPING PREPARED BY GEOD CORP., RIDGE, NEW JERSEY.

MAPS ARE REVISED AND REPRINTED BY CARTOGRAPHIC ASSOCIATES, INC.

REVISED AND REPRINTED BY

**CAI Technologies**  
Precision Mapping. Geospatial Solutions.

11 PLEASANT STREET, LITTLETON, NH 03561  
800.322.4540 - WWW.CAI-TECH.COM

**LEGEND**

PARCEL NUMBER ..... 2222

PARCEL AREA - ACRES ..... A

PARCEL AREA - SQUARE FEET ..... F

RECORD DIMENSION ..... 100'

SCALED DIMENSION ..... 100'S

MATCH LINE

WATER ..... -W-

EXEMPT PROPERTY ..... (E)

SUBDIVISION LOT NO. ..... (L)

HOUSE/STREET NUMBER ..... (Z)

RIGHT OF WAY/ACCESS ..... (RW)

COMMON OWNERSHIP ..... (C)

WETLANDS ..... (W)

SCALE 1" = 200'

FEET  
0 100 200 400 600

METERS  
0 50 100 150

REVISED TO :

PROPERTY MAPS

**UXBRIDGE**

MASSACHUSETTS

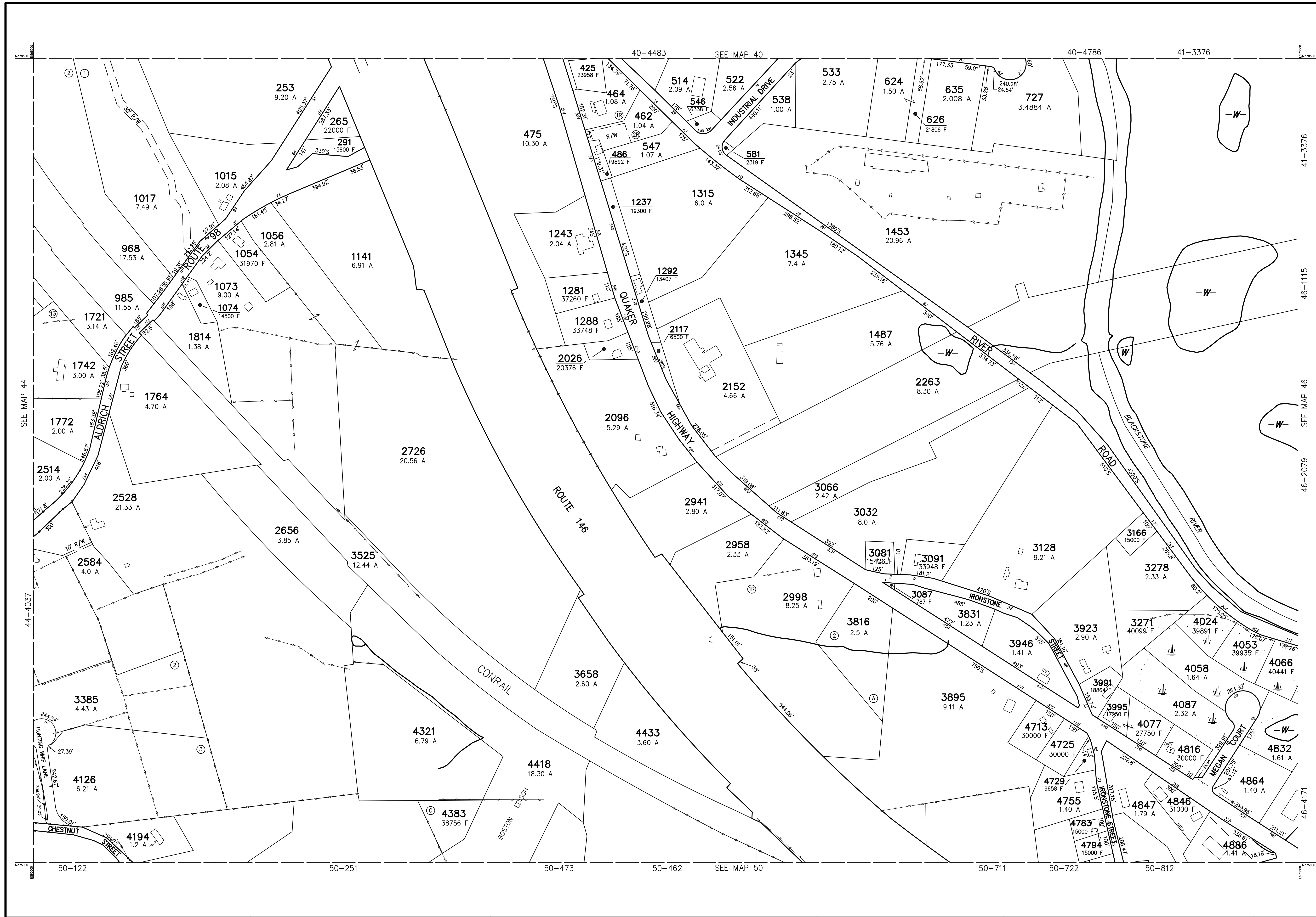
INDEX DIAGRAM

38	39	40
43		45
48	49	50

GN

MAP NO.

**44**



THIS MAP IS FOR ASSESSMENT PURPOSES. IT IS NOT VALID FOR LEGAL DESCRIPTION OR CONVEYANCE.

THE HORIZONTAL DATUM IS THE MASSACHUSETTS STATE PLANE COORDINATE SYSTEM, NAD 83.

ORIGINAL PROPERTY MAPS WERE PREPARED BY STONE & WEBSTER ENGINEERING CORP., BOSTON, MASSACHUSETTS, FROM AERIAL PHOTOGRAPHY DATED DECEMBER, 1986 AND PLANIMETRIC MAPPING PREPARED BY GEOD CORP., RIDGE, NEW JERSEY.

MAPS ARE REVISED AND REPRINTED BY CARTOGRAPHIC ASSOCIATES, INC.

REVISED AND REPRINTED BY

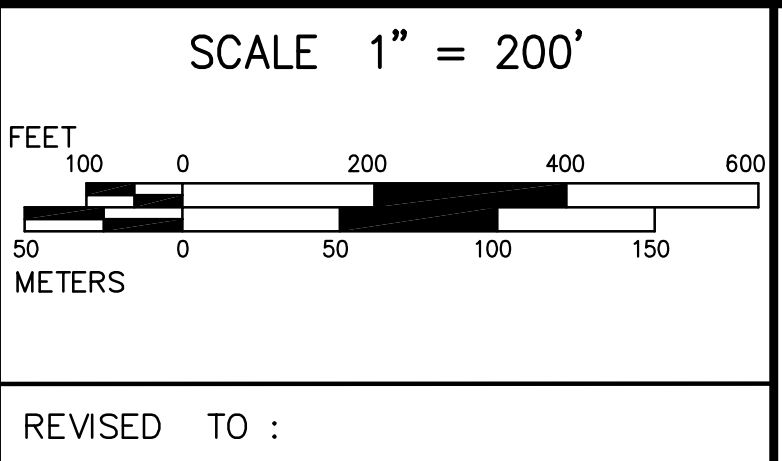
Precision Mapping. Geospatial Solutions.

11 PLEASANT STREET, LITTLETON, NH 03561  
800.322.4540 - WWW.CAI-TECH.COM

LEGEND

PARCEL NUMBER . . . . .	2222
PARCEL AREA - ACRES . . . . .	A
PARCEL AREA - SQUARE FEET . . . . .	F
RECORD DIMENSION . . . . .	100'
SCALED DIMENSION . . . . .	100'S
MATCH LINE . . . . .	-W-
WATER . . . . .	

- EXEMPT PROPERTY . . . . .
- SUBDIVISION LOT NO. . . . .
- HOUSE/STREET NUMBER . . . . .
- RIGHT OF WAY/ACCESS . . . . .
- COMMON OWNERSHIP . . . . .
- WETLANDS . . . . .



PROPERTY MAPS

# UXBRIDGE

MASSACHUSETTS

INDEX DIAGRAM

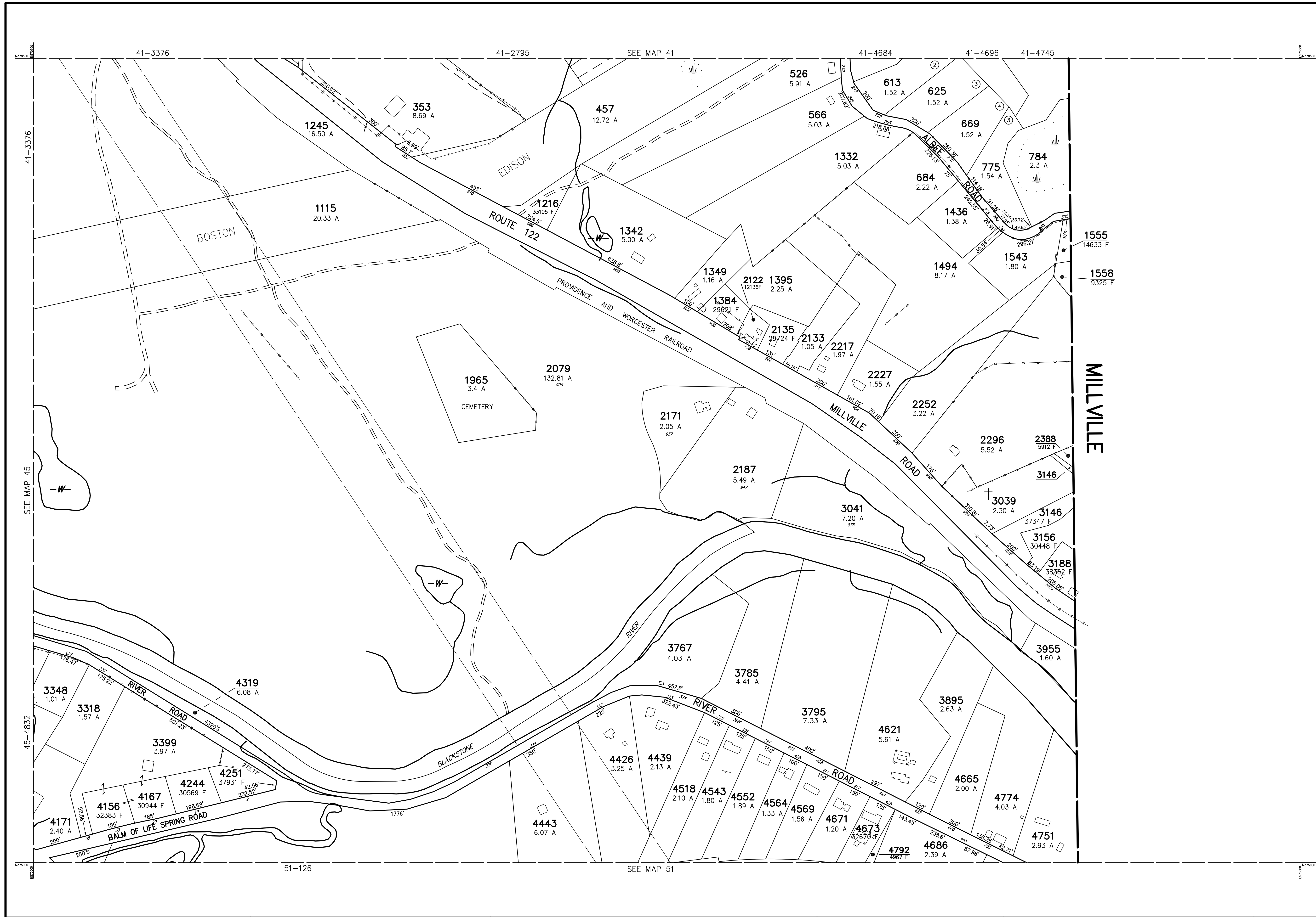
39	40	41
44	45	46
49	50	51

GN

MAP NO.

# 45





THIS MAP IS FOR ASSESSMENT PURPOSES. IT IS NOT VALID FOR LEGAL DESCRIPTION OR CONVEYANCE.

THE HORIZONTAL DATUM IS THE MASSACHUSETTS STATE PLANE COORDINATE SYSTEM, NAD 83.

ORIGINAL PROPERTY MAPS WERE PREPARED BY STONE & WEBSTER ENGINEERING CORP., BOSTON, MASSACHUSETTS, FROM AERIAL PHOTOGRAPHY DATED DECEMBER, 1986 AND PLANIMETRIC MAPPING PREPARED BY GEOD CORP., RIDGE, NEW JERSEY.

MAPS ARE REVISED AND REPRINTED BY CARTOGRAPHIC ASSOCIATES, INC.

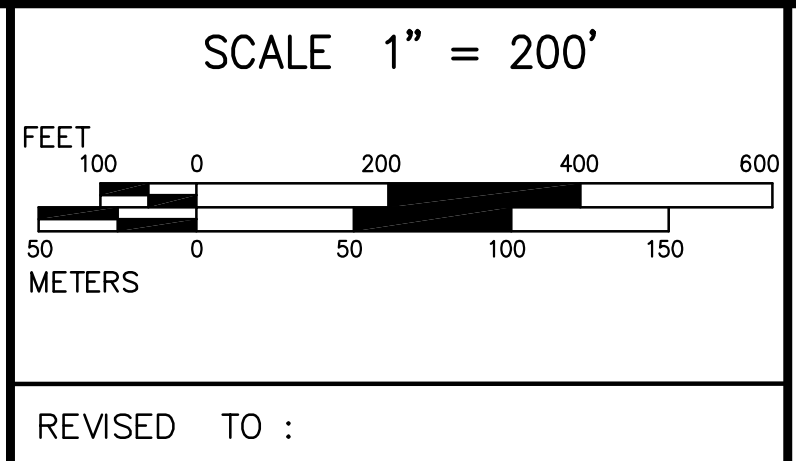
REVISED AND REPRINTED BY

**CAI Technologies**  
Precision Mapping. Geospatial Solutions.

11 PLEASANT STREET, LITTLETON, NH 03561  
800.322.4540 - WWW.CAI-TECH.COM

**LEGEND**

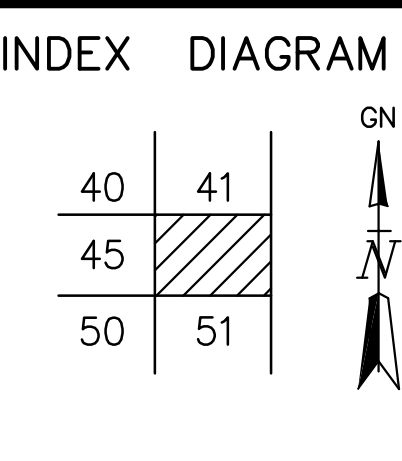
PARCEL NUMBER	..... 2222	EXEMPT PROPERTY	..... (E)
PARCEL AREA - ACRES	..... A	SUBDIVISION LOT NO.	..... (L)
PARCEL AREA - SQUARE FEET	..... F	HOUSE/STREET NUMBER	..... (H)
RECORD DIMENSION	..... 100'	RIGHT OF WAY/ACCESS	..... (RW)
SCALED DIMENSION	..... 100'S	COMMON OWNERSHIP	..... (C)
MATCH LINE	..... (M)	WETLANDS	..... (W)
WATER	..... (W)		



PROPERTY MAPS

**UXBRIDGE**

MASSACHUSETTS



MAP NO.

**46**



THIS MAP IS FOR ASSESSMENT PURPOSES. IT IS NOT VALID FOR LEGAL DESCRIPTION OR CONVEYANCE.

THE HORIZONTAL DATUM IS THE MASSACHUSETTS STATE PLANE COORDINATE SYSTEM, NAD 83.

ORIGINAL PROPERTY MAPS WERE PREPARED BY STONE & WEBSTER ENGINEERING CORP., BOSTON, MASSACHUSETTS, FROM AERIAL PHOTOGRAPHY DATED DECEMBER, 1986 AND PLANIMETRIC MAPPING PREPARED BY GEOD CORP., RIDGE, NEW JERSEY.

MAPS ARE REVISED AND REPRINTED BY CARTOGRAPHIC ASSOCIATES, INC.

REVISED AND REPRINTED BY



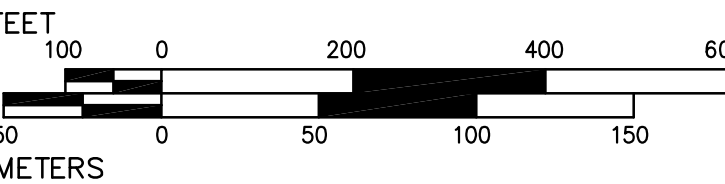
Precision Mapping. Geospatial Solutions.

11 PLEASANT STREET, LITTLETON, NH 03561  
800.322.4540 - WWW.CAI-TECH.COM

**LEGEND**

PARCEL NUMBER . . . . .	2222	EXEMPT PROPERTY . . . . .	(E)
PARCEL AREA - ACRES . . . . .	A	SUBDIVISION LOT NO. . . . .	(L)
PARCEL AREA - SQUARE FEET . . . . .	SQ. FT.	HOUSE/STREET NUMBER . . . . .	(H/S)
RECORD DIMENSION . . . . .	100'	RIGHT OF WAY/ACCESS . . . . .	(R/W)
SCALED DIMENSION . . . . .	100'S	COMMON OWNERSHIP . . . . .	(C/O)
MATCH LINE . . . . .	(M)	WETLANDS . . . . .	(W)
WATER . . . . .	(W)		

SCALE 1" = 200'



REVISD TO :

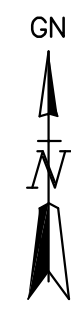
PROPERTY MAPS

# UXBRIDGE

MASSACHUSETTS

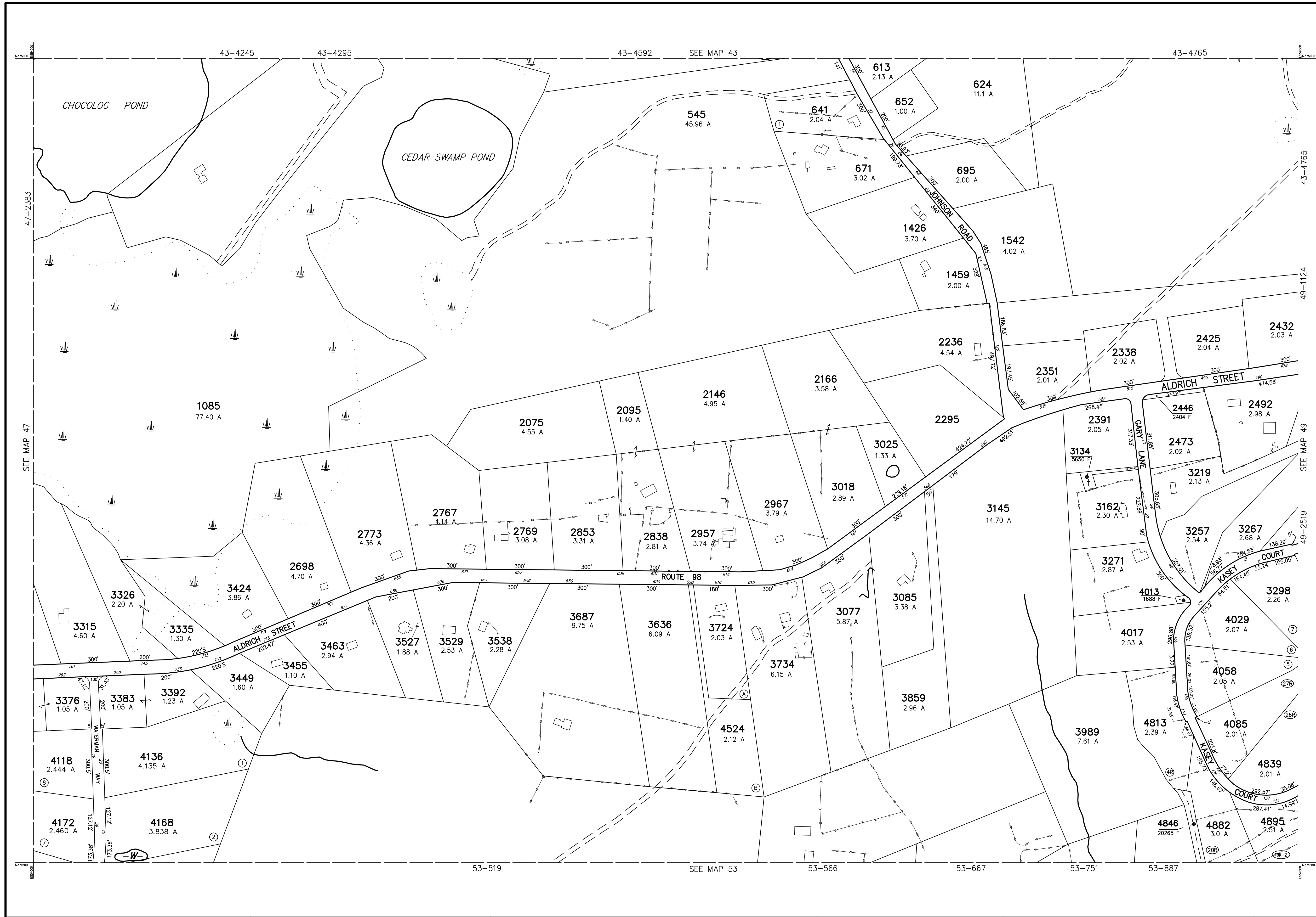
INDEX DIAGRAM

42	43
47	48
52	53



MAP NO.

# 47



THIS MAP IS FOR ASSESSMENT PURPOSES. IT IS NOT VALID FOR LEGAL DESCRIPTION OR CONVEYANCE.

THE HORIZONTAL DATUM IS THE MASSACHUSETTS STATE PLANE COORDINATE SYSTEM, NAD 83.

ORIGINAL PROPERTY MAPS WERE PREPARED BY STONE & WEBSTER ENGINEERING CORP., BOSTON, MASSACHUSETTS, FROM AERIAL PHOTOGRAPHY DATED DECEMBER, 1986 AND PLANIMETRIC MAPPING PREPARED BY GEOD CORP., RIDGE, NEW JERSEY.

MAPS ARE REVISED AND REPRINTED BY CARTOGRAPHIC ASSOCIATES, INC.

REVISED AND REPRINTED BY

**CAI Technologies**  
Precision Mapping. Geospatial Solutions.

11 PLEASANT STREET, LITTLETON, NH 03561  
800.322.4540 - WWW.CAI-TECH.COM

**LEGEND**

PARCEL NUMBER . . . . . 2222	EXEMPT PROPERTY . . . . . (E)
PARCEL AREA - ACRES . . . . . A	SUBDIVISION LOT NO. . . . . (L)
PARCEL AREA - SQUARE FEET . . . . . F	HOUSE/STREET NUMBER . . . . . [Z]
RECORD DIMENSION . . . . . 100'	RIGHT OF WAY/ACCESS . . . . . [R/W]
SCALED DIMENSION . . . . . 100'S	COMMON OWNERSHIP . . . . . [C/O]
MATCH LINE . . . . . [M]	WETLANDS . . . . . [W]
WATER . . . . . [W]	

SCALE 1" = 200'

FEET 0 100 200 400 600

METERS 0 50 100 150

REVISED TO :

PROPERTY MAPS

**UXBRIDGE**

MASSACHUSETTS

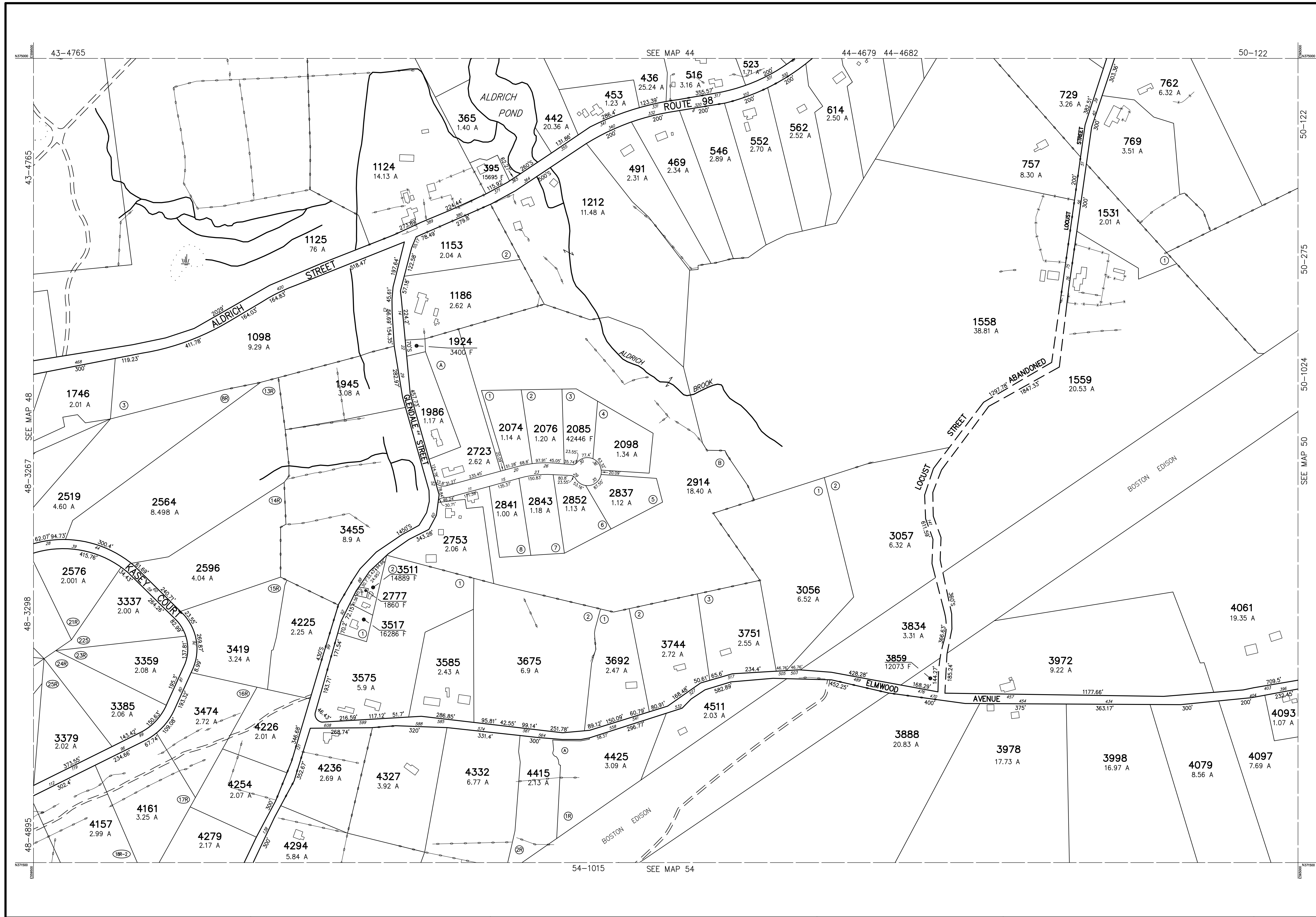
INDEX DIAGRAM

42	43	44
47	48	49
52	53	54

GN

MAP NO.

**48**



THIS MAP IS FOR ASSESSMENT PURPOSES. IT IS NOT VALID FOR LEGAL DESCRIPTION OR CONVEYANCE.

THE HORIZONTAL DATUM IS THE MASSACHUSETTS STATE PLANE COORDINATE SYSTEM, NAD 83.

ORIGINAL PROPERTY MAPS WERE PREPARED BY STONE & WEBSTER ENGINEERING CORP., BOSTON, MASSACHUSETTS, FROM AERIAL PHOTOGRAPHY DATED DECEMBER, 1986 AND PLANIMETRIC MAPPING PREPARED BY GEOD CORP., RIDGE, NEW JERSEY.

MAPS ARE REVISED AND REPRINTED BY CARTOGRAPHIC ASSOCIATES, INC.

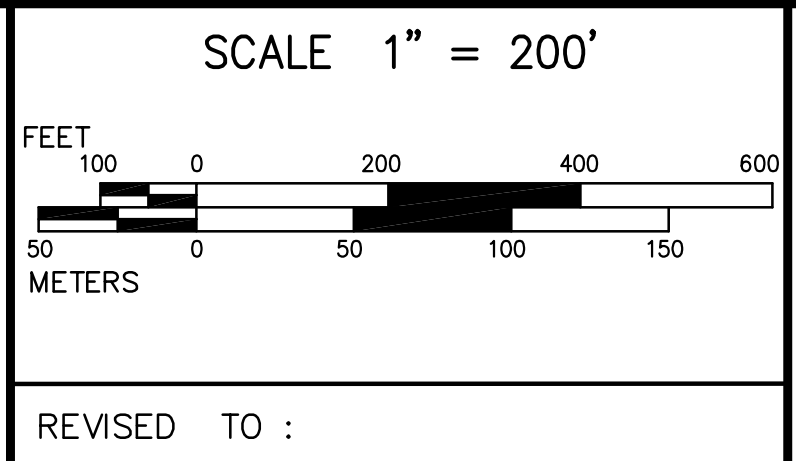
REVISED AND REPRINTED BY

**CAI Technologies**  
Precision Mapping. Geospatial Solutions.

11 PLEASANT STREET, LITTLETON, NH 03561  
800.322.4540 - WWW.CAI-TECH.COM

**LEGEND**

PARCEL NUMBER . . . . .	2222	EXEMPT PROPERTY . . . . .	Ⓢ
PARCEL AREA - ACRES . . . . .	A	SUBDIVISION LOT NO. . . . .	②
PARCEL AREA - SQUARE FEET . . . . .	F	HOUSE/STREET NUMBER . . . . .	12
RECORD DIMENSION . . . . .	100'	RIGHT OF WAY/ACCESS . . . . .	— R/W —
SCALED DIMENSION . . . . .	100'S	COMMON OWNERSHIP . . . . .	↔
MATCH LINE . . . . .	— W —	WETLANDS . . . . .	Ⓢ
WATER . . . . .	— W —		



PROPERTY MAPS

**UXBRIDGE**

MASSACHUSETTS

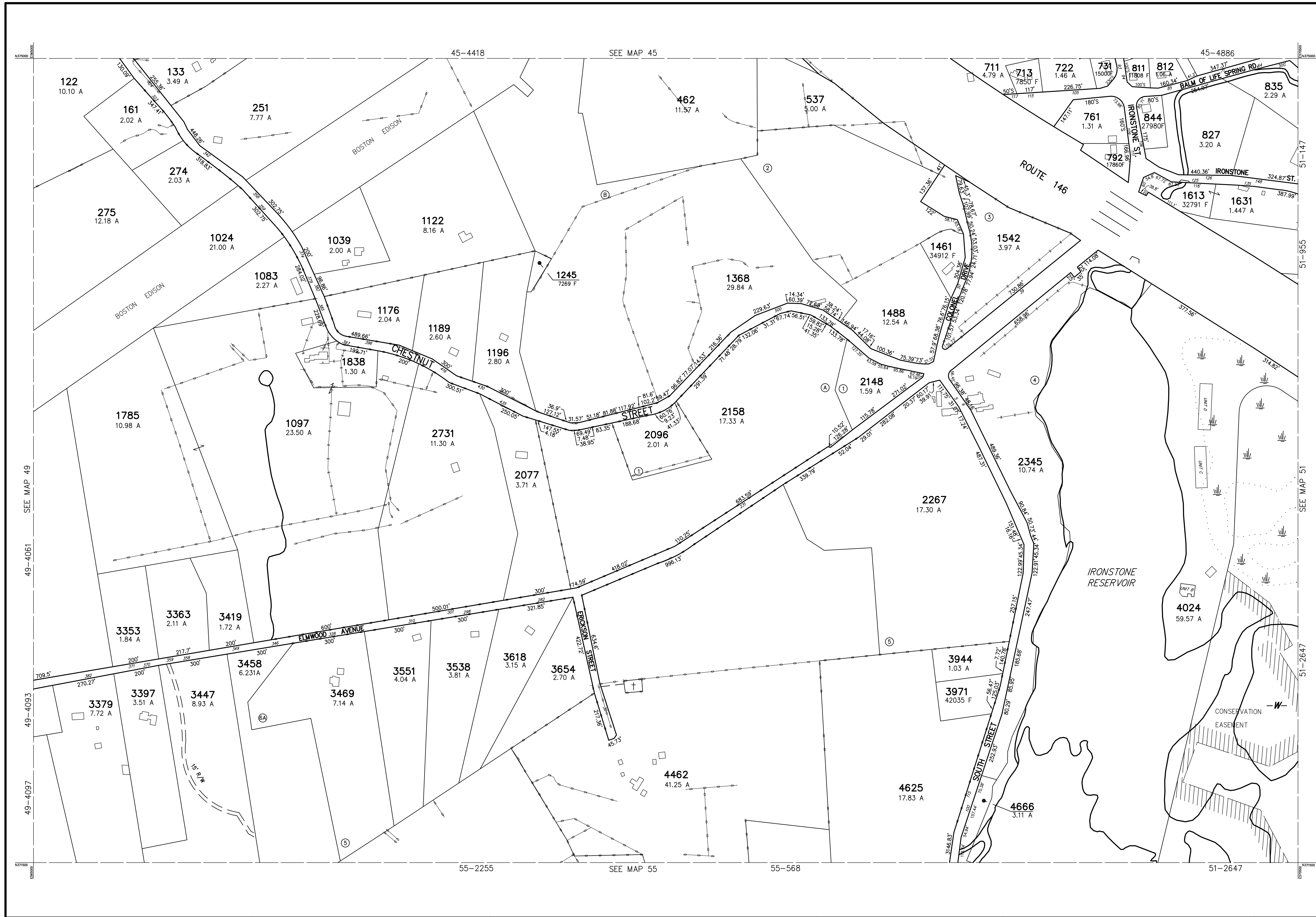
INDEX DIAGRAM

43	44	45
48		50
53	54	55

GN

MAP NO.

**49**



THIS MAP IS FOR ASSESSMENT PURPOSES. IT IS NOT VALID FOR LEGAL DESCRIPTION OR CONVEYANCE.

THE HORIZONTAL DATUM IS THE MASSACHUSETTS STATE PLANE COORDINATE SYSTEM, NAD 83.

ORIGINAL PROPERTY MAPS WERE PREPARED BY STONE & WEBSTER ENGINEERING CORP., BOSTON, MASSACHUSETTS, FROM AERIAL PHOTOGRAPHY DATED DECEMBER, 1986 AND PLANIMETRIC MAPPING PREPARED BY GEOD CORP., RIDGE, NEW JERSEY.

MAPS ARE REVISED AND REPRINTED BY CARTOGRAPHIC ASSOCIATES, INC.


REVISED AND REPRINTED BY









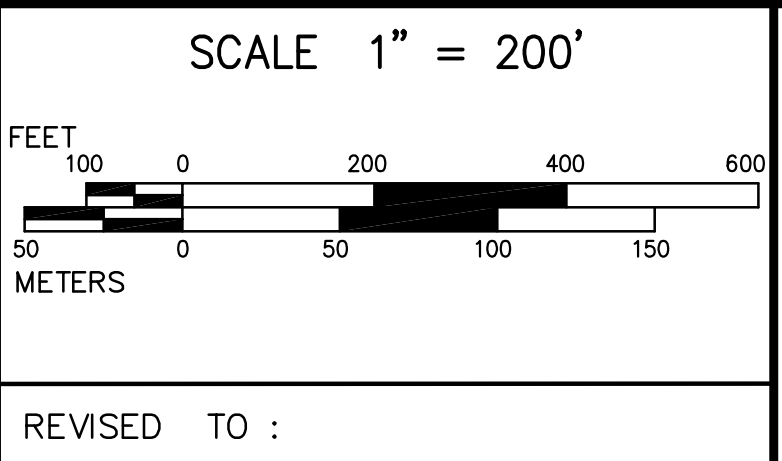
Precision Mapping. Geospatial Solutions.

11 PLEASANT STREET, LITTLETON, NH 03561  
800.322.4540 - WWW.CAI-TECH.COM

LEGEND

PARCEL NUMBER . . . . .	2222
PARCEL AREA - ACRES . . . . .	A
PARCEL AREA - SQUARE FEET . . . . .	F
RECORD DIMENSION . . . . .	100'
SCALED DIMENSION . . . . .	100'S
MATCH LINE . . . . .	-W-
WATER . . . . .	

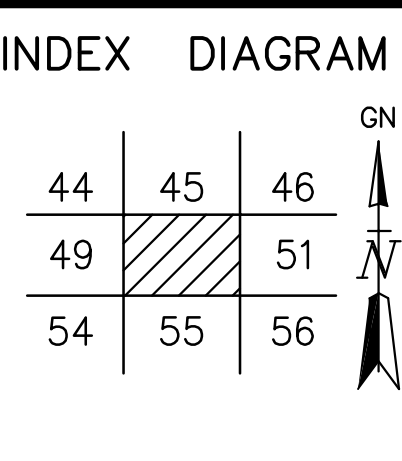
- EXEMPT PROPERTY. . . . . 
- SUBDIVISION LOT NO. . . . . 
- HOUSE/STREET NUMBER. . . . . 
- RIGHT OF WAY/ACCESS. . . . . 
- COMMON OWNERSHIP. . . . . 
- WETLANDS. . . . . 



PROPERTY MAPS

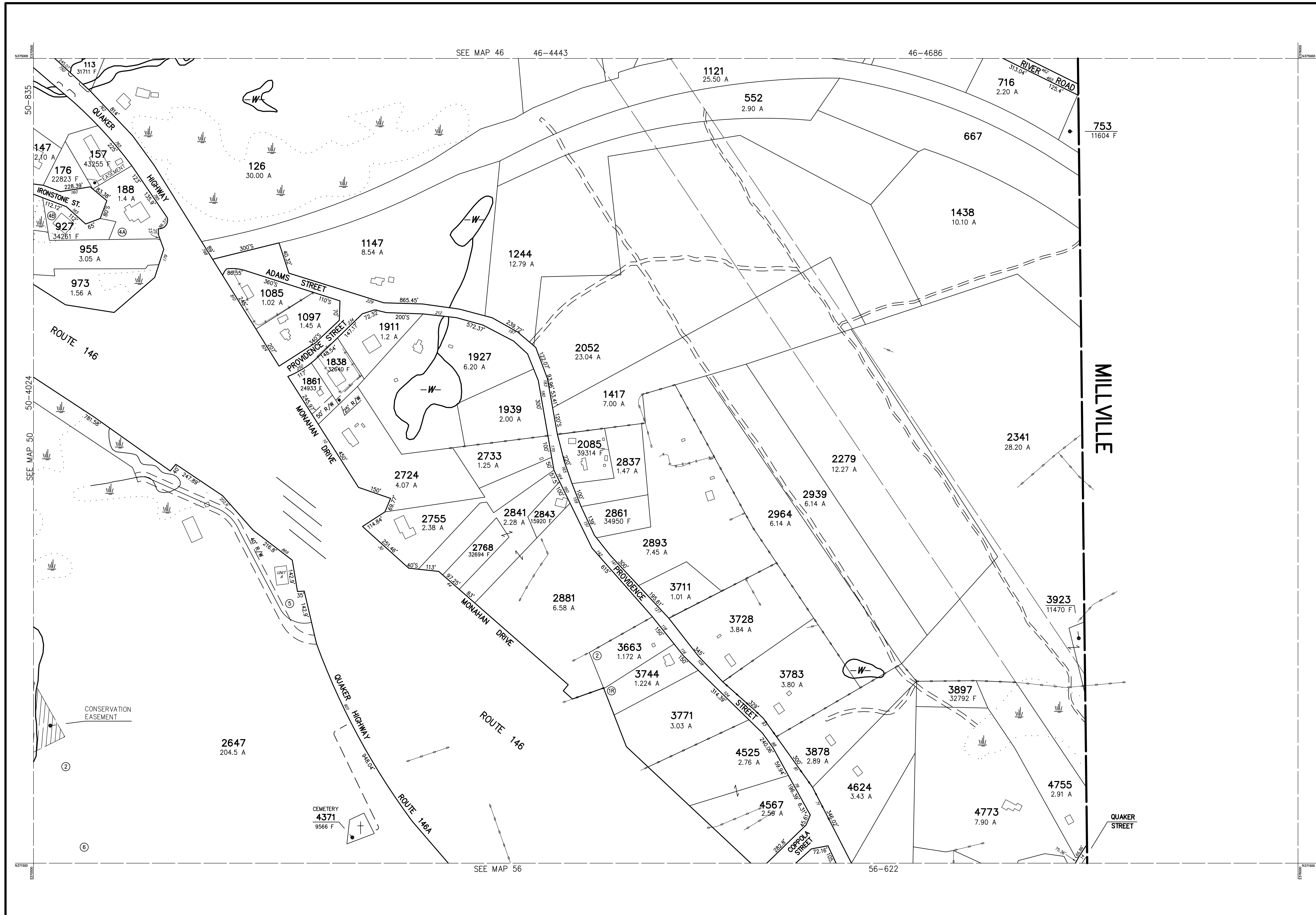
# UXBRIDGE

MASSACHUSETTS



MAP NO.

# 50



THIS MAP IS FOR ASSESSMENT PURPOSES. IT IS NOT VALID FOR LEGAL DESCRIPTION OR CONVEYANCE.

THE HORIZONTAL DATUM IS THE MASSACHUSETTS STATE PLANE COORDINATE SYSTEM, NAD 83.

ORIGINAL PROPERTY MAPS WERE PREPARED BY STONE & WEBSTER ENGINEERING CORP., BOSTON, MASSACHUSETTS, FROM AERIAL PHOTOGRAPHY DATED DECEMBER, 1986 AND PLANIMETRIC MAPPING PREPARED BY GEOD CORP., RIDGE, NEW JERSEY.

MAPS ARE REVISED AND REPRINTED BY CARTOGRAPHIC ASSOCIATES, INC.

REVISED AND REPRINTED BY

**CAI Technologies**  
Precision Mapping. Geospatial Solutions.

11 PLEASANT STREET, LITTLETON, NH 03561  
800.322.4540 - WWW.CAI-TECH.COM

LEGEND	
PARCEL NUMBER	2222
PARCEL AREA - ACRES	A
PARCEL AREA - SQUARE FEET	F
RECORD DIMENSION	100'
SCALED DIMENSION	100'S
MATCH LINE	
WATER	-W-
EXEMPT PROPERTY	Ⓢ
SUBDIVISION LOT NO.	Ⓣ
HOUSE/STREET NUMBER	2
RIGHT OF WAY/ACCESS	R/W
COMMON OWNERSHIP	↔
WETLANDS	W

SCALE 1" = 200'

FEET: 0 100 200 400 600  
METERS: 0 50 100 150

REVISED TO :

PROPERTY MAPS

**UXBRIDGE**

MASSACHUSETTS

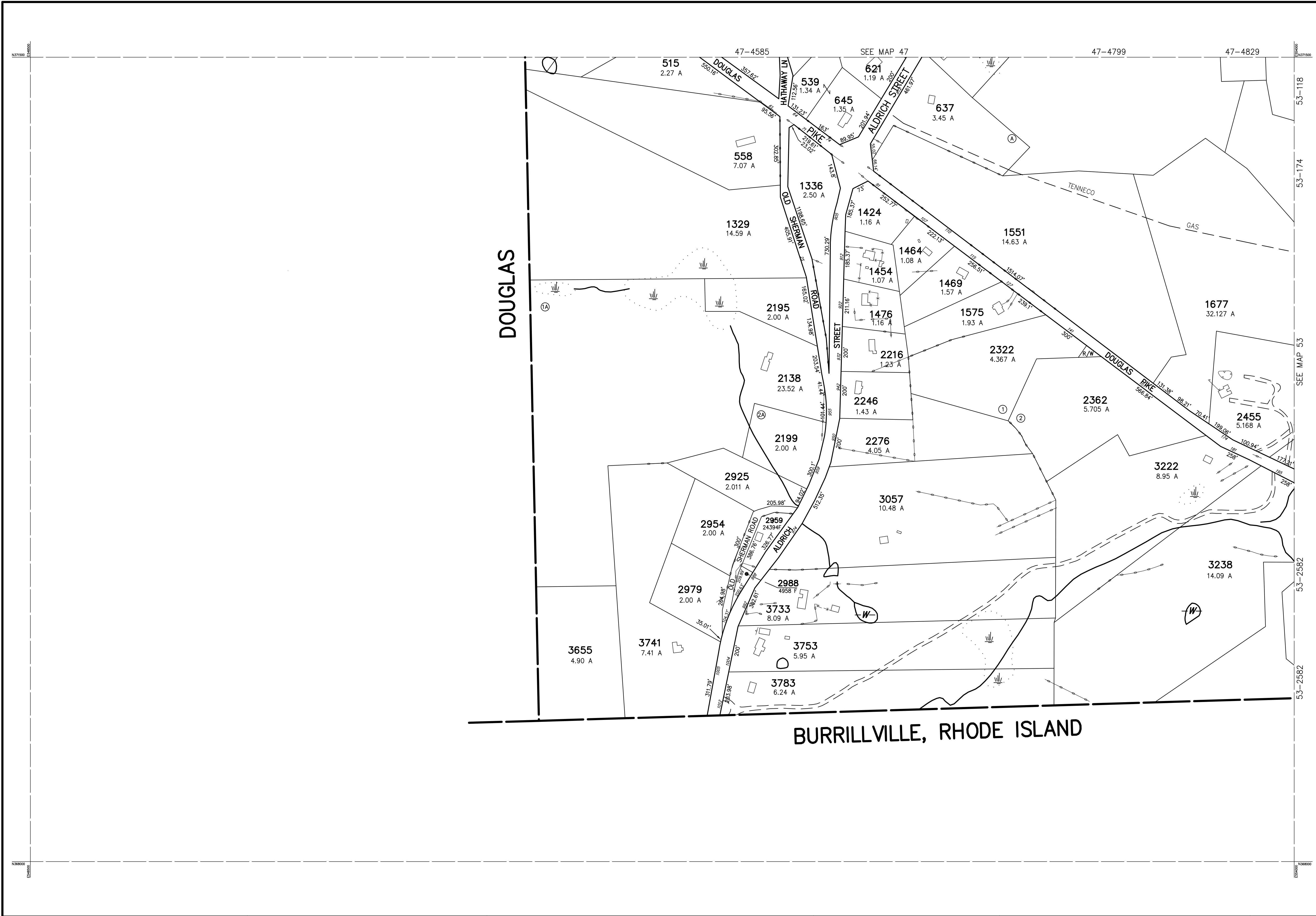
INDEX DIAGRAM

45	46
50	55
55	56

GN

MAP NO.

**51**



BURRILLVILLE, RHODE ISLAND

THIS MAP IS FOR ASSESSMENT PURPOSES. IT IS NOT VALID FOR LEGAL DESCRIPTION OR CONVEYANCE.  
 THE HORIZONTAL DATUM IS THE MASSACHUSETTS STATE PLANE COORDINATE SYSTEM, NAD 83.  
 ORIGINAL PROPERTY MAPS WERE PREPARED BY STONE & WEBSTER ENGINEERING CORP., BOSTON, MASSACHUSETTS, FROM AERIAL PHOTOGRAPHY DATED DECEMBER, 1986 AND PLANIMETRIC MAPPING PREPARED BY GEOD CORP., RIDGE, NEW JERSEY.  
 MAPS ARE REVISED AND REPRINTED BY CARTOGRAPHIC ASSOCIATES, INC.

REVISED AND REPRINTED BY  
**CAI Technologies**  
 Precision Mapping. Geospatial Solutions.  
 11 PLEASANT STREET, LITTLETON, NH 03561  
 800.322.4540 - WWW.CAI-TECH.COM

LEGEND	
PARCEL NUMBER . . . . .	2222
PARCEL AREA - ACRES . . . . .	A
PARCEL AREA - SQUARE FEET . . . . .	F
RECORD DIMENSION . . . . .	100'
SCALED DIMENSION . . . . .	100'S
MATCH LINE . . . . .	
WATER . . . . .	
EXEMPT PROPERTY . . . . .	
SUBDIVISION LOT NO. . . . .	
HOUSE/STREET NUMBER . . . . .	
RIGHT OF WAY/ACCESS . . . . .	
COMMON OWNERSHIP . . . . .	
WETLANDS . . . . .	

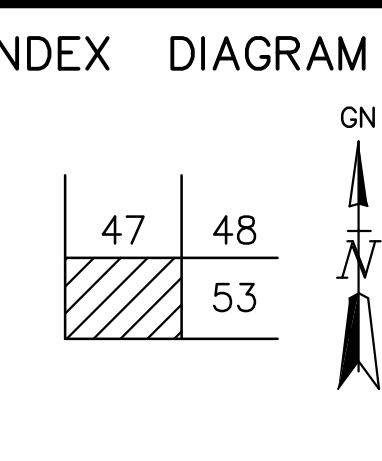
SCALE 1" = 200'

REVISED TO :

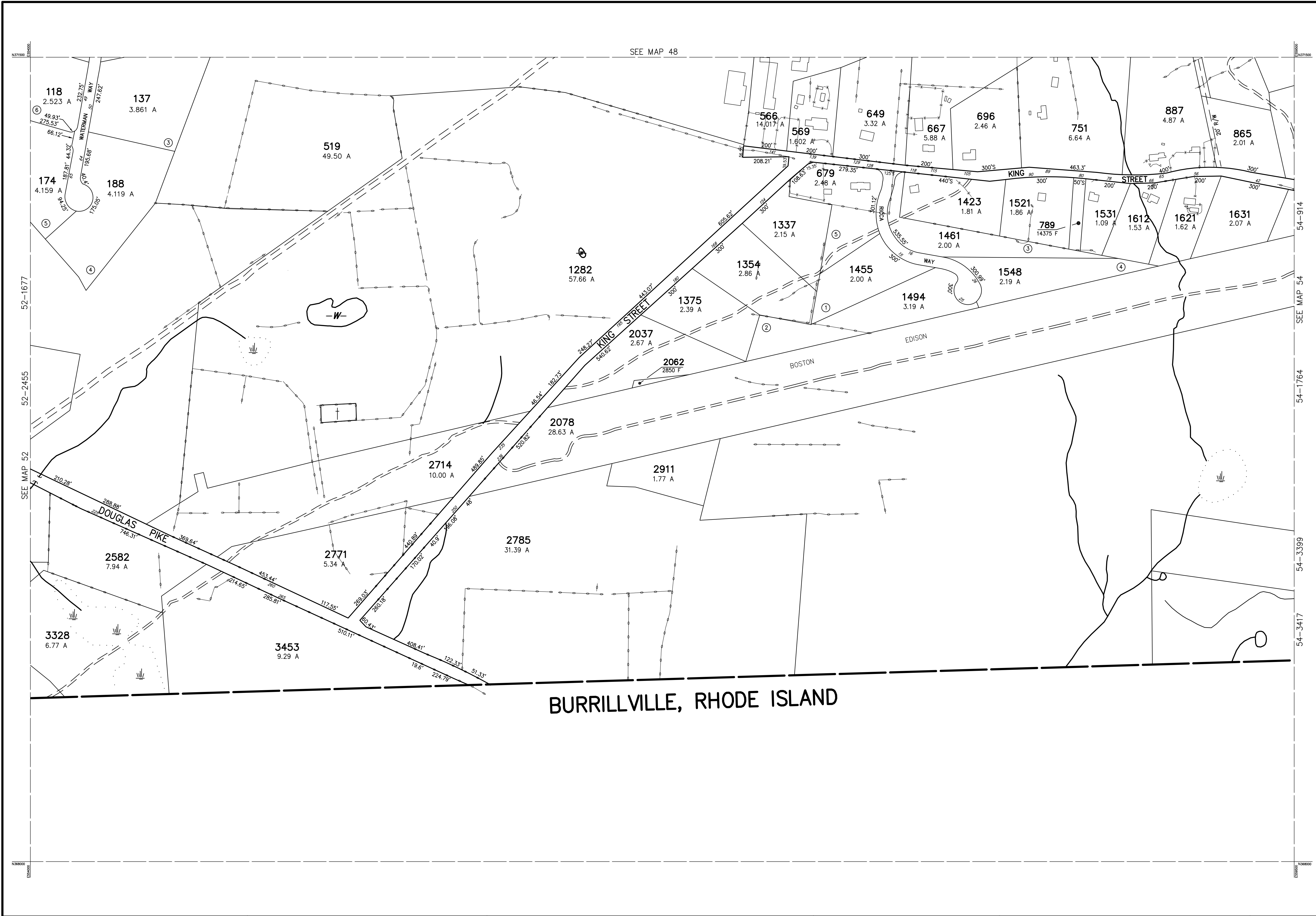
PROPERTY MAPS

# UXBRIDGE

MASSACHUSETTS



MAP NO.  
**52**



BURRILLVILLE, RHODE ISLAND

THIS MAP IS FOR ASSESSMENT PURPOSES. IT IS NOT VALID FOR LEGAL DESCRIPTION OR CONVEYANCE.

THE HORIZONTAL DATUM IS THE MASSACHUSETTS STATE PLANE COORDINATE SYSTEM, NAD 83.

ORIGINAL PROPERTY MAPS WERE PREPARED BY STONE & WEBSTER ENGINEERING CORP., BOSTON, MASSACHUSETTS, FROM AERIAL PHOTOGRAPHY DATED DECEMBER, 1986 AND PLANIMETRIC MAPPING PREPARED BY GEOD CORP., RIDGE, NEW JERSEY.

MAPS ARE REVISED AND REPRINTED BY CARTOGRAPHIC ASSOCIATES, INC.

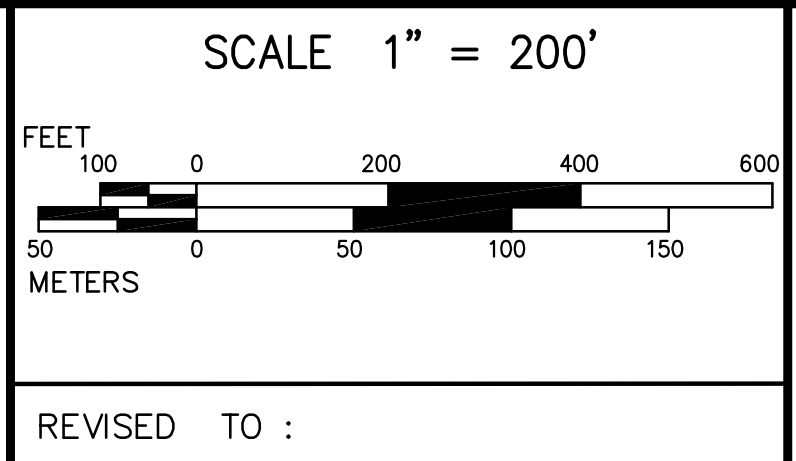
REVISED AND REPRINTED BY

**CAI Technologies**  
Precision Mapping. Geospatial Solutions.

11 PLEASANT STREET, LITTLETON, NH 03561  
800.322.4540 - WWW.CAI-TECH.COM

LEGEND

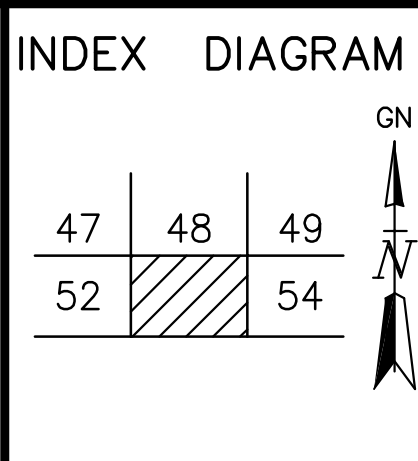
PARCEL NUMBER . . . . .	2222	EXEMPT PROPERTY . . . . .	⓪
PARCEL AREA - ACRES . . . . .	A	SUBDIVISION LOT NO. . . . .	②
PARCEL AREA - SQUARE FEET . . . . .	F	HOUSE/STREET NUMBER . . . . .	12
RECORD DIMENSION . . . . .	100'	RIGHT OF WAY/ACCESS . . . . .	R/W
SCALED DIMENSION . . . . .	100'S	COMMON OWNERSHIP . . . . .	↔
MATCH LINE . . . . .	— — — — —	WETLANDS . . . . .	W
WATER . . . . .	— W —		



PROPERTY MAPS

**UXBRIDGE**

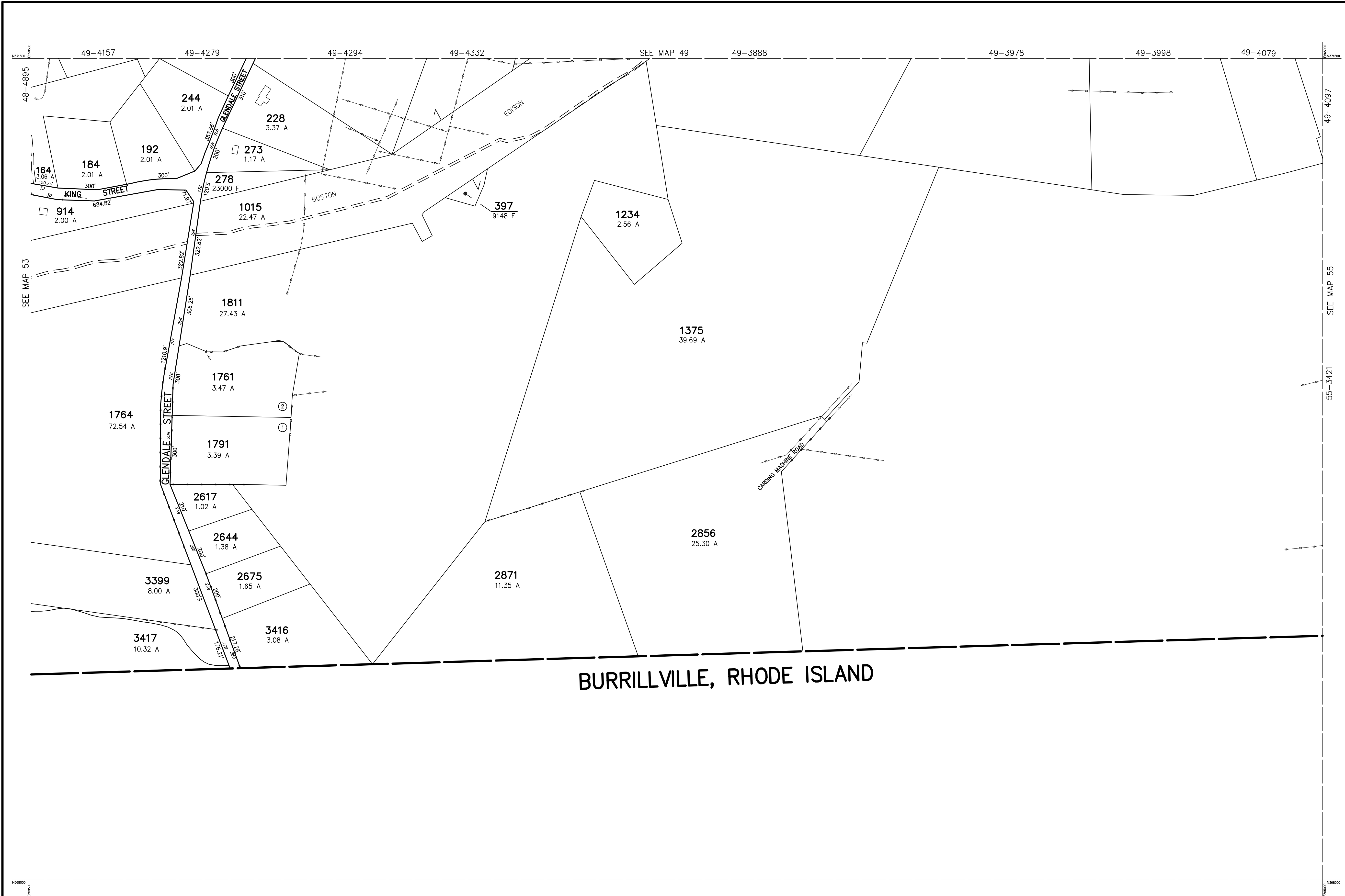
MASSACHUSETTS



MAP NO.

**53**





BURRILLVILLE, RHODE ISLAND

THIS MAP IS FOR ASSESSMENT PURPOSES. IT IS NOT VALID FOR LEGAL DESCRIPTION OR CONVEYANCE.

THE HORIZONTAL DATUM IS THE MASSACHUSETTS STATE PLANE COORDINATE SYSTEM, NAD 83.

ORIGINAL PROPERTY MAPS WERE PREPARED BY STONE & WEBSTER ENGINEERING CORP., BOSTON, MASSACHUSETTS, FROM AERIAL PHOTOGRAPHY DATED DECEMBER, 1986 AND PLANIMETRIC MAPPING PREPARED BY GEOD CORP., RIDGE, NEW JERSEY.

MAPS ARE REVISED AND REPRINTED BY CARTOGRAPHIC ASSOCIATES, INC.

REVISED AND REPRINTED BY



**CAI Technologies**  
Precision Mapping. Geospatial Solutions.

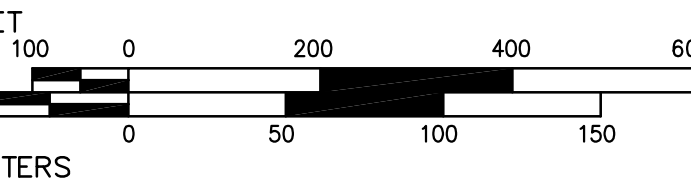
11 PLEASANT STREET, LITTLETON, NH 03561  
800.322.4540 - WWW.CAI-TECH.COM

**LEGEND**

PARCEL NUMBER . . . . .	2222
PARCEL AREA - ACRES . . . . .	A
PARCEL AREA - SQUARE FEET . . . . .	F
RECORD DIMENSION . . . . .	100'
SCALED DIMENSION . . . . .	100'S
MATCH LINE . . . . .	
WATER . . . . .	

EXEMPT PROPERTY . . . . .	
SUBDIVISION LOT NO. . . . .	
HOUSE/STREET NUMBER . . . . .	
RIGHT OF WAY/ACCESS . . . . .	
COMMON OWNERSHIP . . . . .	
WETLANDS . . . . .	

SCALE 1" = 200'

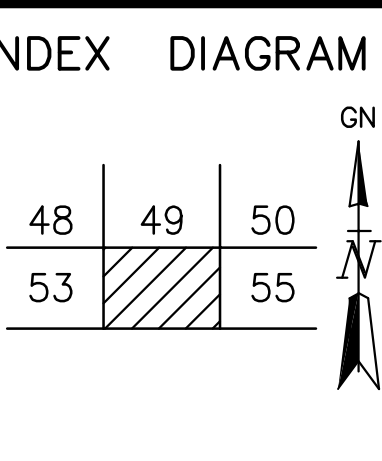


REVISD TO :

PROPERTY MAPS

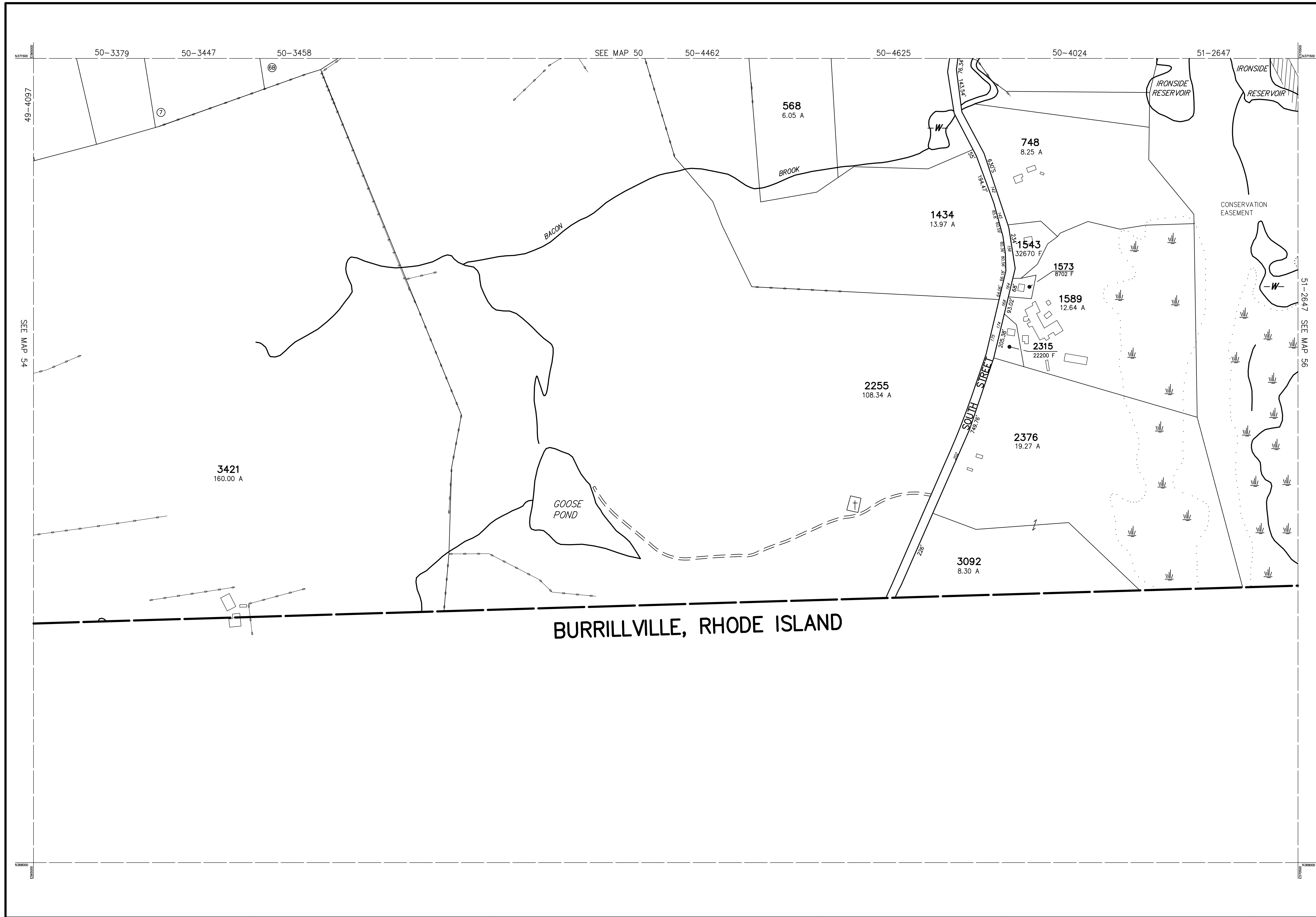
# UXBRIDGE

MASSACHUSETTS



MAP NO.

# 54



THIS MAP IS FOR ASSESSMENT PURPOSES. IT IS NOT VALID FOR LEGAL DESCRIPTION OR CONVEYANCE.

THE HORIZONTAL DATUM IS THE MASSACHUSETTS STATE PLANE COORDINATE SYSTEM, NAD 83.

ORIGINAL PROPERTY MAPS WERE PREPARED BY STONE & WEBSTER ENGINEERING CORP., BOSTON, MASSACHUSETTS, FROM AERIAL PHOTOGRAPHY DATED DECEMBER, 1986 AND PLANIMETRIC MAPPING PREPARED BY GEOD CORP., RIDGE, NEW JERSEY.

MAPS ARE REVISED AND REPRINTED BY CARTOGRAPHIC ASSOCIATES, INC.

REVISED AND REPRINTED BY

**CAI Technologies**  
Precision Mapping. Geospatial Solutions.

11 PLEASANT STREET, LITTLETON, NH 03561  
800.322.4540 - WWW.CAI-TECH.COM

LEGEND	
PARCEL NUMBER . . . . .	2222
PARCEL AREA - ACRES . . . . .	A
PARCEL AREA - SQUARE FEET . . . . .	F
RECORD DIMENSION . . . . .	100'
SCALED DIMENSION . . . . .	100'S
MATCH LINE . . . . .	
WATER . . . . .	
EXEMPT PROPERTY . . . . .	
SUBDIVISION LOT NO. . . . .	
HOUSE/STREET NUMBER . . . . .	
RIGHT OF WAY/ACCESS . . . . .	
COMMON OWNERSHIP . . . . .	
WETLANDS . . . . .	

SCALE 1" = 200'

FEET  
0 100 200 400 600

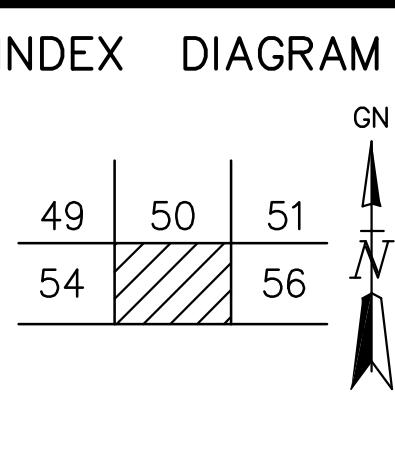
METERS  
0 50 100 150

REVISED TO :

PROPERTY MAPS

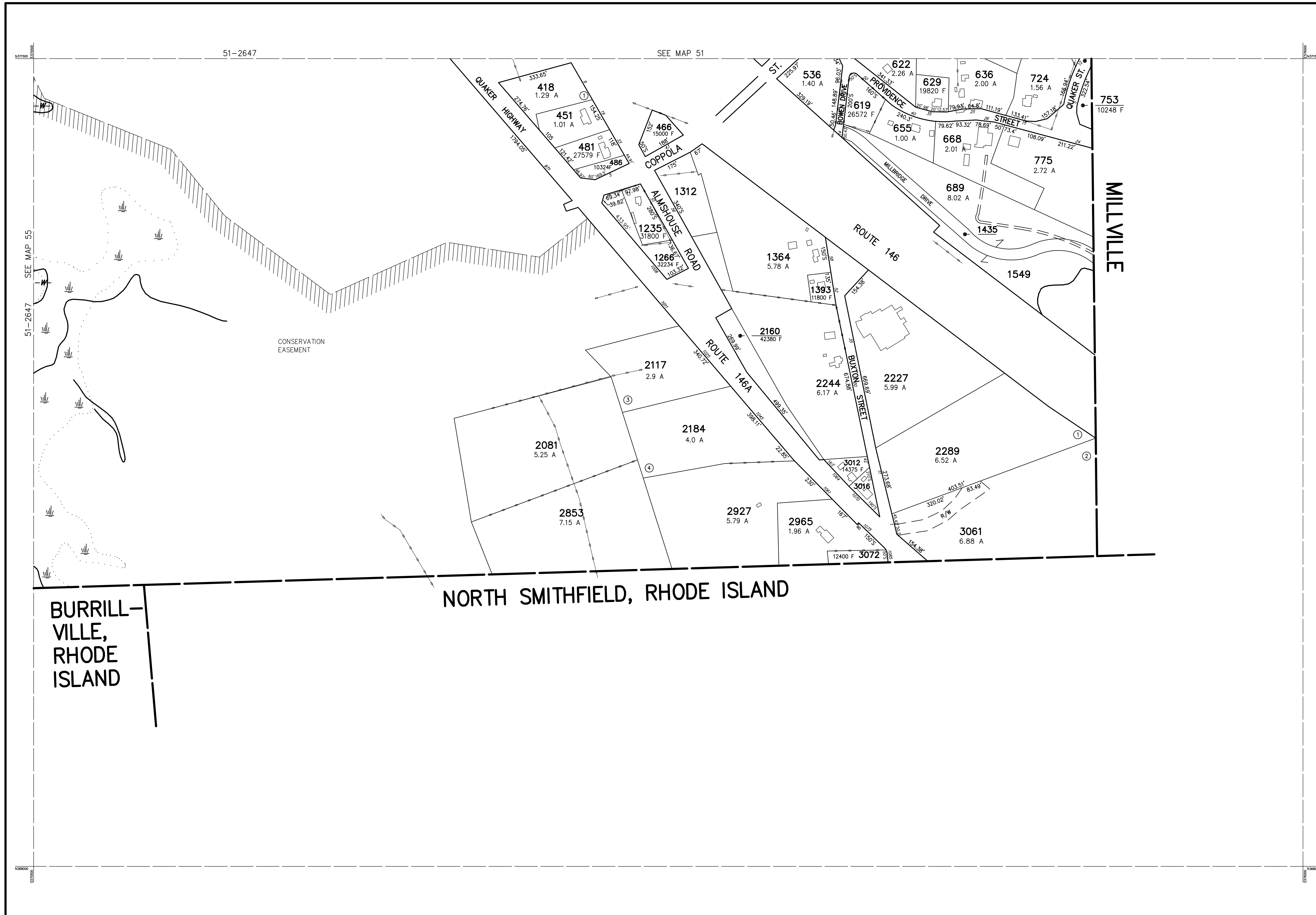
**UXBRIDGE**

MASSACHUSETTS



MAP NO.

**55**



THIS MAP IS FOR ASSESSMENT PURPOSES. IT IS NOT VALID FOR LEGAL DESCRIPTION OR CONVEYANCE.

THE HORIZONTAL DATUM IS THE MASSACHUSETTS STATE PLANE COORDINATE SYSTEM, NAD 83.

ORIGINAL PROPERTY MAPS WERE PREPARED BY STONE & WEBSTER ENGINEERING CORP., BOSTON, MASSACHUSETTS, FROM AERIAL PHOTOGRAPHY DATED DECEMBER, 1986 AND PLANIMETRIC MAPPING PREPARED BY GEOD CORP., RIDGE, NEW JERSEY.

MAPS ARE REVISED AND REPRINTED BY CARTOGRAPHIC ASSOCIATES, INC.

REVISED AND REPRINTED BY



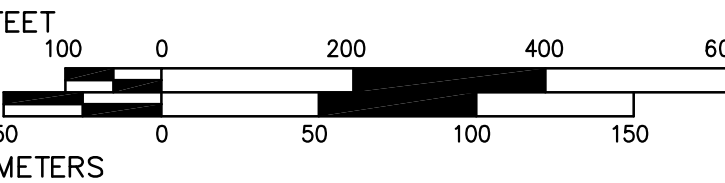
**CAI Technologies**  
Precision Mapping. Geospatial Solutions.

11 PLEASANT STREET, LITTLETON, NH 03561  
800.322.4540 - WWW.CAI-TECH.COM

**LEGEND**

PARCEL NUMBER . . . . .	2222	EXEMPT PROPERTY . . . . .	⊕
PARCEL AREA - ACRES . . . . .	A	SUBDIVISION LOT NO. . . . .	②
PARCEL AREA - SQUARE FEET . . . . .	F	HOUSE/STREET NUMBER . . . . .	2
RECORD DIMENSION . . . . .	100'	RIGHT OF WAY/ACCESS . . . . .	R/W
SCALED DIMENSION . . . . .	.100'S	COMMON OWNERSHIP . . . . .	↔
MATCH LINE . . . . .	—W—	WETLANDS . . . . .	⊕
WATER . . . . .	—W—		

SCALE 1" = 200'

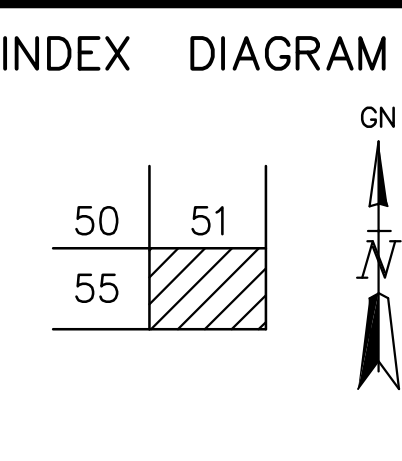


REVISD TO :

PROPERTY MAPS

# UXBRIDGE

MASSACHUSETTS



MAP NO.

# 56