

PROPERTY MAPS

# UXBRIDGE

MASSACHUSETTS

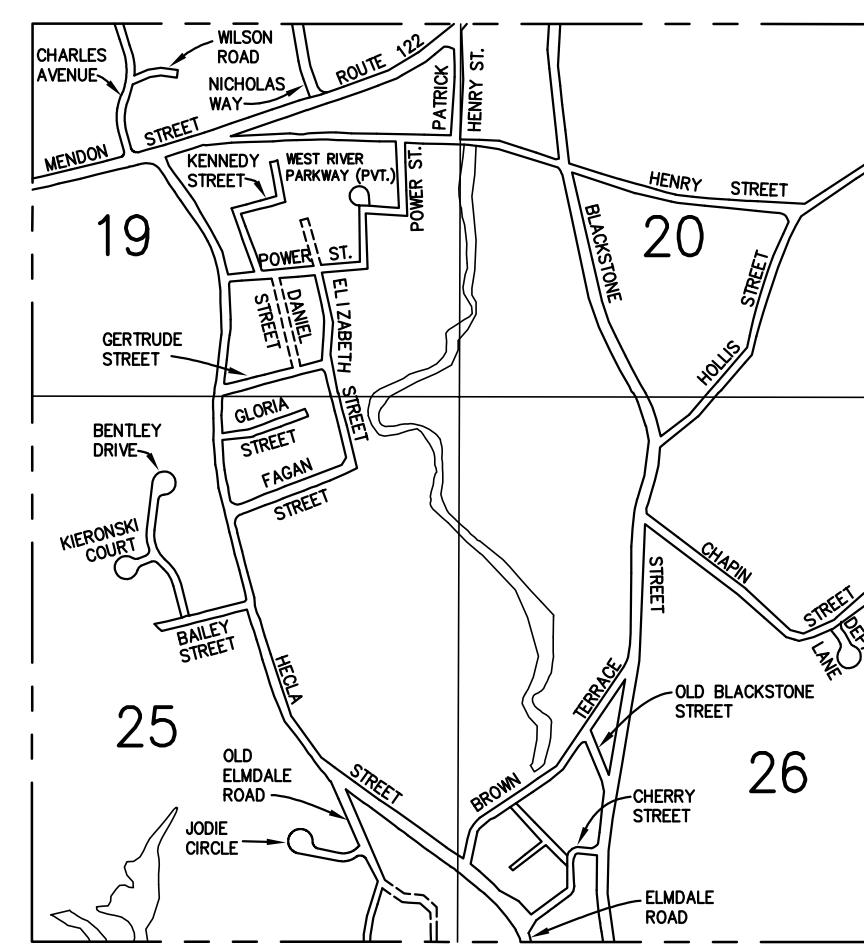
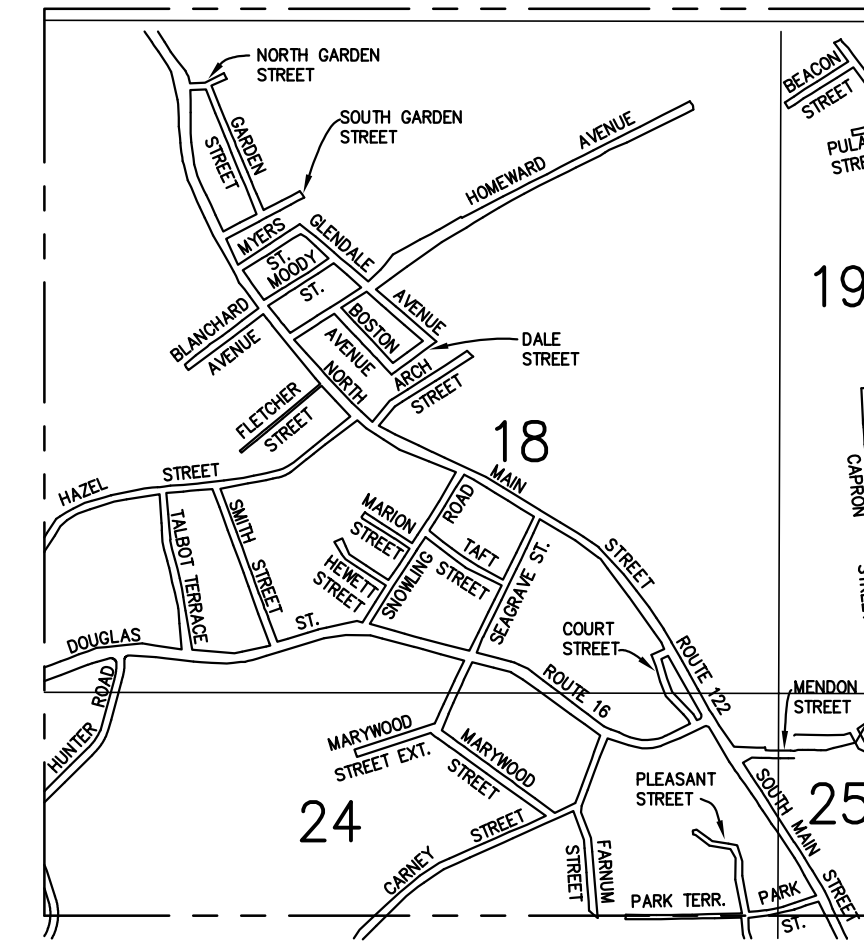
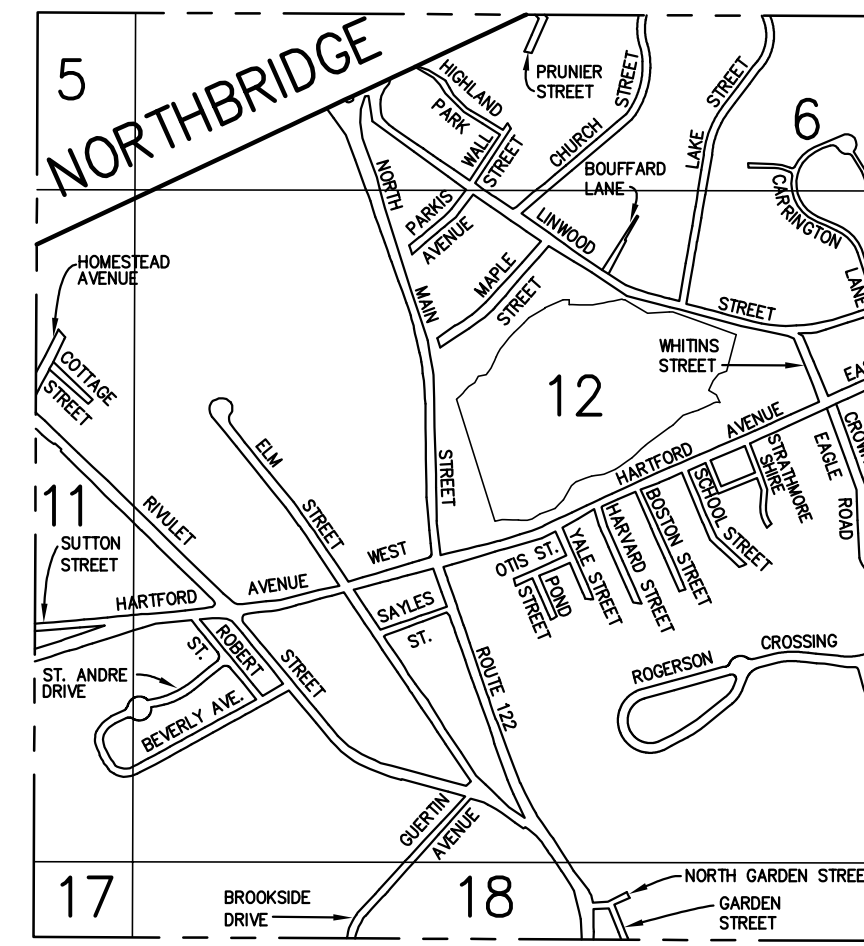
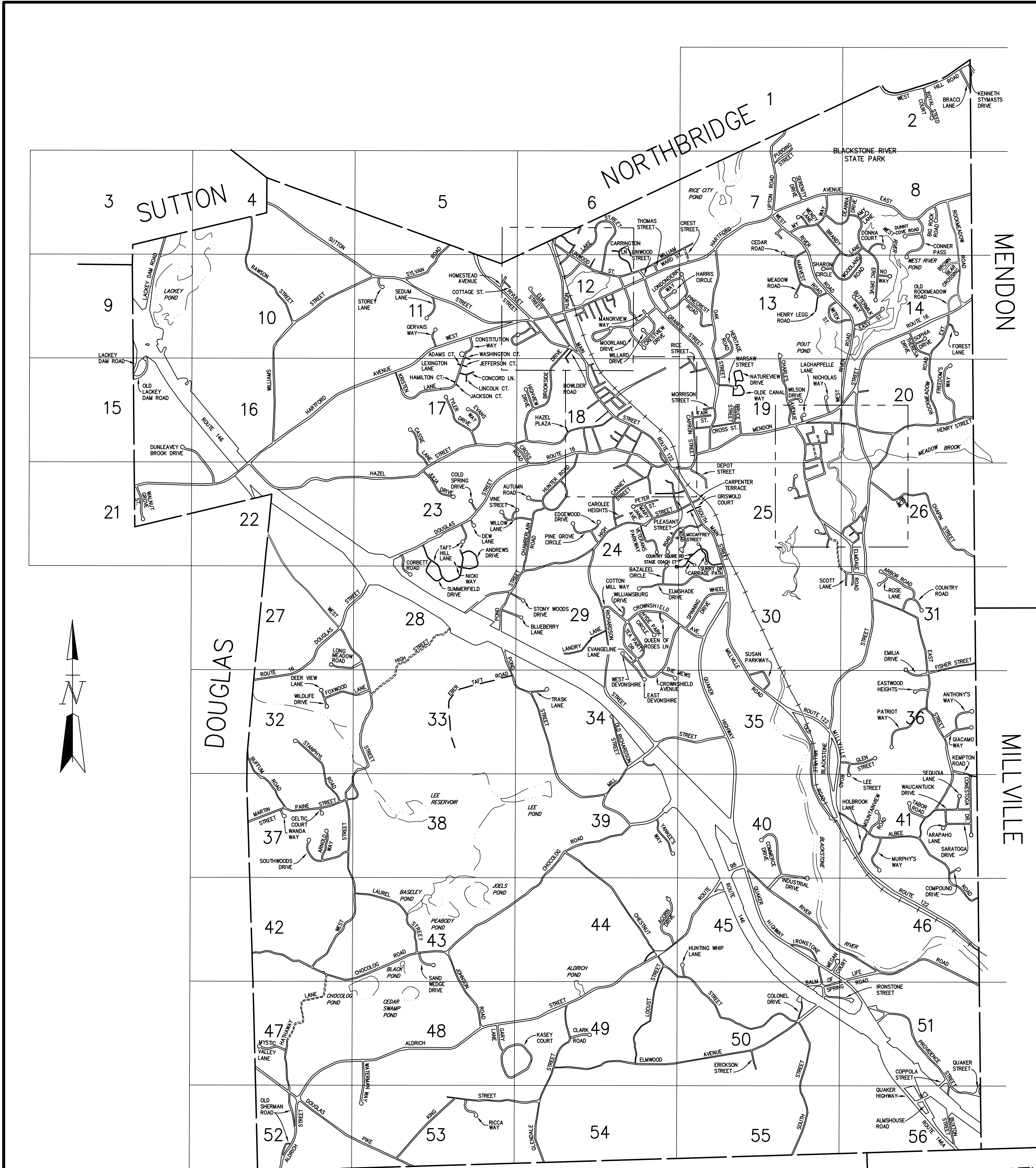


REVISED AND REPRINTED BY

**CAI** Technologies

Precision Mapping. Geospatial Solutions.

11 PLEASANT ST, LITTLETON, NH 03561  
(800) 322-4540 WWW.CAI-TECH.COM



STREET	MAP	STREET	MAP	STREET	MAP
ACORN DRIVE	44	FAGAN ST	25	FAIR ST	37 NE 38
ADAMS CT	17	FARM ST	19	FARM ST	25 SW 24A
ALBEE RD	40 SE 46	FISHER ST	36 NE 31	PARK TERR	24A
ALDRICH ST (RTE 98)	40 SW 52	FLETCHER ST	18B,C	PARKS AVE	12D NE 6
ALMHOUSE RD	56	FOREST LN	14	PATRICK HENRY ST	19
AMY LN	8	FOXWOOD LN	33 W 32	PATRIOT WAY	36
ANDREWS DRIVE	23,28	FREEDOM'S WAY	20	PETER ST	24A
ANTHONY'S WAY	36	GARDEN ST	18D	PINE GROVE CIRCLE	24C
ARAPAHO LN	41	GARY LANE	48	PINECREST RD	13
ARBOR ROAD	31	GENTRY LN	29	PLEASANT ST	24A
ARCH ST	18A,B	GERTRUDE ST	19	POND ST	12C
ARNOLDS WAY	37	GERVAIS WAY	11	POWER ST	28 SE 39
ASCOT LN	29	GACAMO WAY	36	PRINCESS PATH	29
AUTUMN RD	24D	GACAMO WAY	36	PROVIDENCE ST	51 SE 56
BACON ST	31	GLEN ST	35 E 36	PRUNIER ST	6
BAILEY ST	25	GLENDALE ST	49 SW 54	PUDDING ST	7
BALM OF LIFE SPRING RD	50 NE 46	GLORIA ST	25	PULASKI ST	19
BAZALEEL CIR	29 N 24B	GRANITE ST	19 NW 12A,B		
BEACON ST	19	GRISWOLD COURT	25	QUAKER HIGHWAY	30 SE 56
BENTLEY DR	25	GUERTIN AVE	12C	QUAKER ST	50 SE 51
BEVERLY AVE	12C SW 11	HAMILTON CT	17	QUEEN OF ROSES LN	29
BIG ROCK RD	8	HARRIS CIRCLE	12A		
BLACKSTONE ST	40 NE 20	HARTFORD AVE EAST	12A NE 8	RAWSON ST	10 NW 4
BLANCHARD AVE	180	HARTFORD AVE WEST	11 SW 21	RICCA WAY	53
BLUEBERRY LANE	28,29	HARVARD ST	13 NE 7	RICE ST	19
BOSTON AVE	18A	HARVEST RD	42 SW 52	RICHARDSON ST	24C SE 34
BOSTON ST	12B,C,D	HATHAWAY LN	12D	RIVER RD	40 SE 46
BOUFFARD LN	12D	HAZEL PLAZA	18C	RIVULET ST	12C NW 11
BOWEN DR	56	HAZEL ST	18 SW 22	ROAD A	25 W 24B
BOWLER ST	12C SW	HECLA ST	19 SE 26	ROAD B	25 SW 24B
BRACCI LN	2	HENRY LEGG RD	13	ROBERT ST	12C
BRANDY LN	7 SE 8	HENRY ST	19 SE 20	ROCKMEADOW RD	8 SE 14
BROOKSIDE DR	18C,D	HERITAGE RD	13	ROCKMEADOW RD EXT.	14 SW 20
BROWN BEAR CROSSING	14	HEWETT ST	18B	ROGERS CROSSING	12C
BROWN TERR	26 SW 25	HIGH ST	25 SW 33	ROSE LANE	31
BRUCE ST	19	HIGHLAND PARK	6	ROYAL STEED COURT	2
BUFFUM RD	37 NW 32	HIGHNESS DR	29		
BUTTERMILK WAY	14	HIGHVIEW DR	18D	SAND WEDGE DR	43
BUXTON ST	56	HITCHIN' POST LN	25	SARATOGA DR	41
		HOLBROOK LN	41	SAYLES ST	12C
		HOLLIS ST	20 SW 26	SCHOOL ST	12B
		HOMESTEAD AVE	11	SCOTTS LN	31
		HOMEROW AVE	18A	SEAGRAVE ST	18B
		HUNTER RD	18C SW 24D	SEDMUN LN	11
		HUNTING WHIP LANE	45	SEQUIA LN	41
		HYDE PARK CIRCLE	29	SERENITY DR	7
		INDUSTRIAL DR	45 NE 40	SHARON CIRCLE	13
		IRONSTONE ST	45 SE 50	SMITH ST	18C
		JACKSON CT	17	SNOWING RD	18B
		CELTIC COURT	37	SOPHIA DR	14
		CENTENIAL CRT	19	SOUTH BOWDEN ST	18D
		CHAMBERLAIN RD	29 NE 24C	SOUTH GARDEN ST	18A,D
		JODIE CIRCLE	25	SOUTH MAIN ST	43 SE 48
		JOHNSON RD	26	(ROUTE 122)	24A SE 30
		JULIA DRIVE	19 N 13	SOUTH ST	50 SE 55
		KASEY COURT	48 E 49	SOUTHWOODS DR	37
		KEMPTON RD	39 SE 50	SPINNING WHEEL DR	30
		KENNEBUNK ST	39 SW 42	ST ANDRE DR	12C W 11
		CHURCH ST	12A NE 6	STAGE COACH CT	25
		KENNETH STYMASTS DR	49	STANPHYL ROAD	37 N 32
		COLDSPRING DR	23	STONY WOODS DRIVE	28,29
		COLONEL DR	50	STOREY LANE	11
		COMMERCE DRIVE	40	STRATHMORE SHIRE	12A
		CONCORD LN	41	SURRY DR	25
		CONESTOGA DR	17	SUSAN PARKWAY	35
		CONNOR PASS	41	LAKE ST	12A NE 6
		CONSTITUTION WAY	8	LANDRY LN	29
		COPPOLA ST	56	LARKIN AVE	20
		CORBETT ROAD	23,28	LAUREL ST	43
		COTTAGE ST	11	LEE ST	36 S 41
		COTTON MILL WAY	29	LEWINGTON LN	17 N 11
		COUNTRY RD	31	LINCOLN CT	17
		COUNTRY SQUIRE RD	25	LINWOOD ST	12A,D NW 6
		COURT ST	18B SE 24A	LOCUST ST	44 SW 49
		CREST ST	13 NW 7	LONDONDERRY WAY	12A
		CRESTVIEW DR	12B	LONG MEADOW ROAD	28 E 27
		CROSS RD	18C NW 17	LOYALIST DR	29
		CROSS ST	19	MANOR HOUSE LN	29
		CROWNS WABAGLE RD	12A,B	MANORVIEW WAY	12A,B
			29	MARPLE ST	12
			30 SW 34	MARION ST	18
			18	MARTIN ST	37
			19	MARY JANE AVE	24A
			7 NE 8	MARYWOOD ST	24A NW 18B
			32	MARYWOOD ST EXT.	24A
			26	MCCAFFREY ST	25
			25	MEADOW RD	13
			23	MEGAN COURT	45
			8	MENDON ST	11 SE 17
			53 NW 47	(ROUTE 16)	14 SW 24
			24 SW 32	MILL ST	35 SW 39
			29	MILLVILLE RD (RTE 122)	50 SE 46
			15 SE 22	MONAHAN DR	18A
			8	MOODY ST	12B SE 13
			29	MOORLAND DR	19
			31 SE 41	MORRISON ST	41
			36	MOUNTAINVIEW RD	41
			14	MURPHY'S WAY	7
			33	MYERS ST	7
			25 NW 19	MYSTIC VALLEY LANE	18D
			24	NATUREVIEW DR	47
			31 NE 26	NICKI WAY	28
			30 W 29	NICHOLAS WAY	19
			46 SW 49	NORTH MAIN ST (RTE 122)	24 NW 6
			36 NW 31	NO WAY	14
			8 SE 14	OAK ST	19 NE 7
			50	OLD ELMDALE RD	31 NW 25
			29	OLD LACKEY DAM RD	15 NE 3
			17	OLD MILLVILLE RD	35 SE 40
				OLD RICHARDSON ST	34
				OLD ROCKMEADOW RD	14
				OLD SHERMAN RD	52
				OLDE CANAL WAY	19
				OTIS ST	12C

THIS MAP IS FOR ASSESSMENT PURPOSES. IT IS NOT VALID FOR LEGAL DESCRIPTION OR CONVEYANCE.

THE HORIZONTAL DATUM IS THE MASSACHUSETTS STATE PLANE COORDINATE SYSTEM.

REVISED AND REPRINTED BY

**CAI Technologies**  
Precision Mapping. Geospatial Solutions.

11 PLEASANT STREET, LITTLETON, NH 03561  
800.322.4540 - WWW.CAI-TECH.COM

LEGEND

54 200' SCALE MAP 100' SCALE BOUNDARY

TOWNLINE WATER

SCALE 1" = 2000'

FEET 0 2000 4000

METERS 0 1000

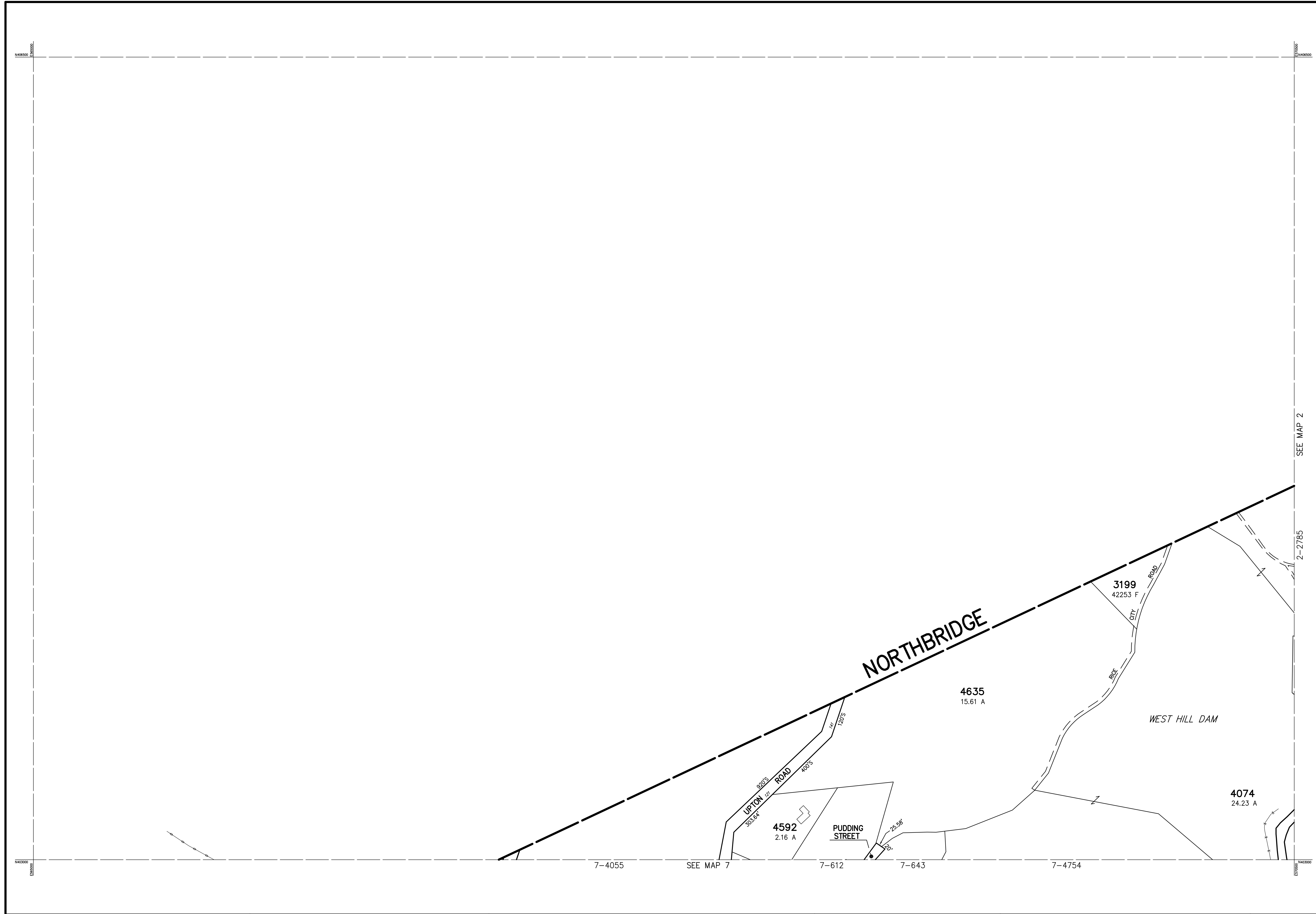
REVISED TO :

PROPERTY MAPS

**UXBRIDGE**

MASSACHUSETTS

INDEX MAP



THIS MAP IS FOR ASSESSMENT PURPOSES. IT IS NOT VALID FOR LEGAL DESCRIPTION OR CONVEYANCE.

THE HORIZONTAL DATUM IS THE MASSACHUSETTS STATE PLANE COORDINATE SYSTEM, NAD 83.

ORIGINAL PROPERTY MAPS WERE PREPARED BY STONE & WEBSTER ENGINEERING CORP., BOSTON, MASSACHUSETTS, FROM AERIAL PHOTOGRAPHY DATED DECEMBER, 1986 AND PLANIMETRIC MAPPING PREPARED BY GEOD CORP., RIDGE, NEW JERSEY.

MAPS ARE REVISED AND REPRINTED BY CARTOGRAPHIC ASSOCIATES, INC.

REVISED AND REPRINTED BY



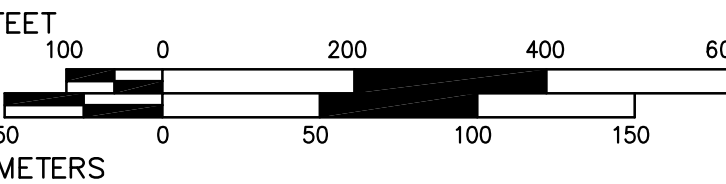
11 PLEASANT STREET, LITTLETON, NH 03561  
800.322.4540 - WWW.CAI-TECH.COM

**LEGEND**

PARCEL NUMBER . . . . .	2222
PARCEL AREA - ACRES . . . . .	A
PARCEL AREA - SQUARE FEET . . . . .	F
RECORD DIMENSION . . . . .	100'
SCALED DIMENSION . . . . .	.100'S
MATCH LINE . . . . .	-W-

EXEMPT PROPERTY . . . . .	Ⓜ
SUBDIVISION LOT NO. . . . .	②
HOUSE/STREET NUMBER . . . . .	2
RIGHT OF WAY/ACCESS . . . . .	R/W
COMMON OWNERSHIP . . . . .	↔
WETLANDS . . . . .	W

SCALE 1" = 200'

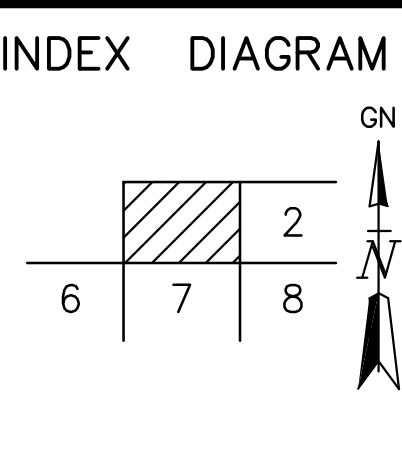


REVISED TO :

PROPERTY MAPS

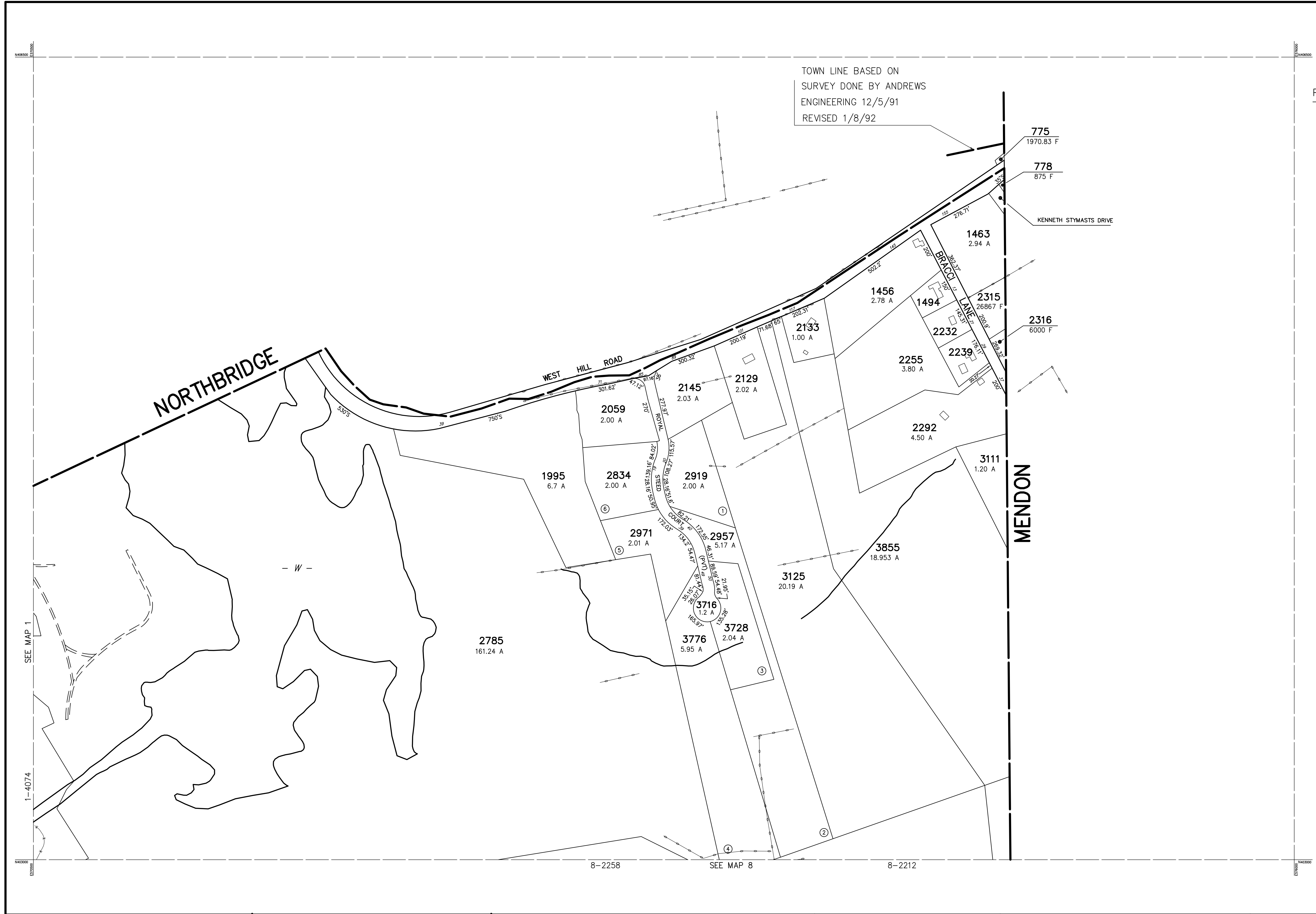
# UXBRIDGE

MASSACHUSETTS



MAP NO.

# 1



PARCEL	AREA
1494	25500 F
2232	24702 F

THIS MAP IS FOR ASSESSMENT PURPOSES. IT IS NOT VALID FOR LEGAL DESCRIPTION OR CONVEYANCE.

THE HORIZONTAL DATUM IS THE MASSACHUSETTS STATE PLANE COORDINATE SYSTEM, NAD 83.

ORIGINAL PROPERTY MAPS WERE PREPARED BY STONE & WEBSTER ENGINEERING CORP., BOSTON, MASSACHUSETTS, FROM AERIAL PHOTOGRAPHY DATED DECEMBER, 1986 AND PLANIMETRIC MAPPING PREPARED BY GEOD CORP., RIDGE, NEW JERSEY.

MAPS ARE REVISED AND REPRINTED BY CARTOGRAPHIC ASSOCIATES, INC.

REVISED AND REPRINTED BY

**CAI Technologies**  
Precision Mapping. Geospatial Solutions.

11 PLEASANT STREET, LITTLETON, NH 03561  
800.322.4540 - WWW.CAI-TECH.COM

**LEGEND**

PARCEL NUMBER . . . . .	2222	EXEMPT PROPERTY . . . . .	⓪
PARCEL AREA - ACRES . . . . .	A	SUBDIVISION LOT NO. . . . .	②
PARCEL AREA - SQUARE FEET . . . . .	F	HOUSE/STREET NUMBER . . . . .	□
RECORD DIMENSION . . . . .	100'	RIGHT OF WAY/ACCESS . . . . .	— RW —
SCALED DIMENSION . . . . .	100'S	COMMON OWNERSHIP . . . . .	↔
MATCH LINE . . . . .	— W —	WETLANDS . . . . .	Ⓜ
WATER . . . . .	— W —		

SCALE 1" = 200'

FEET: 0 100 200 400 600

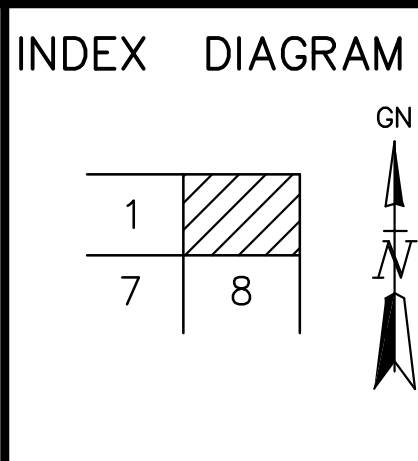
METERS: 0 50 100 150

REVISED TO :

PROPERTY MAPS

**UXBRIDGE**

MASSACHUSETTS

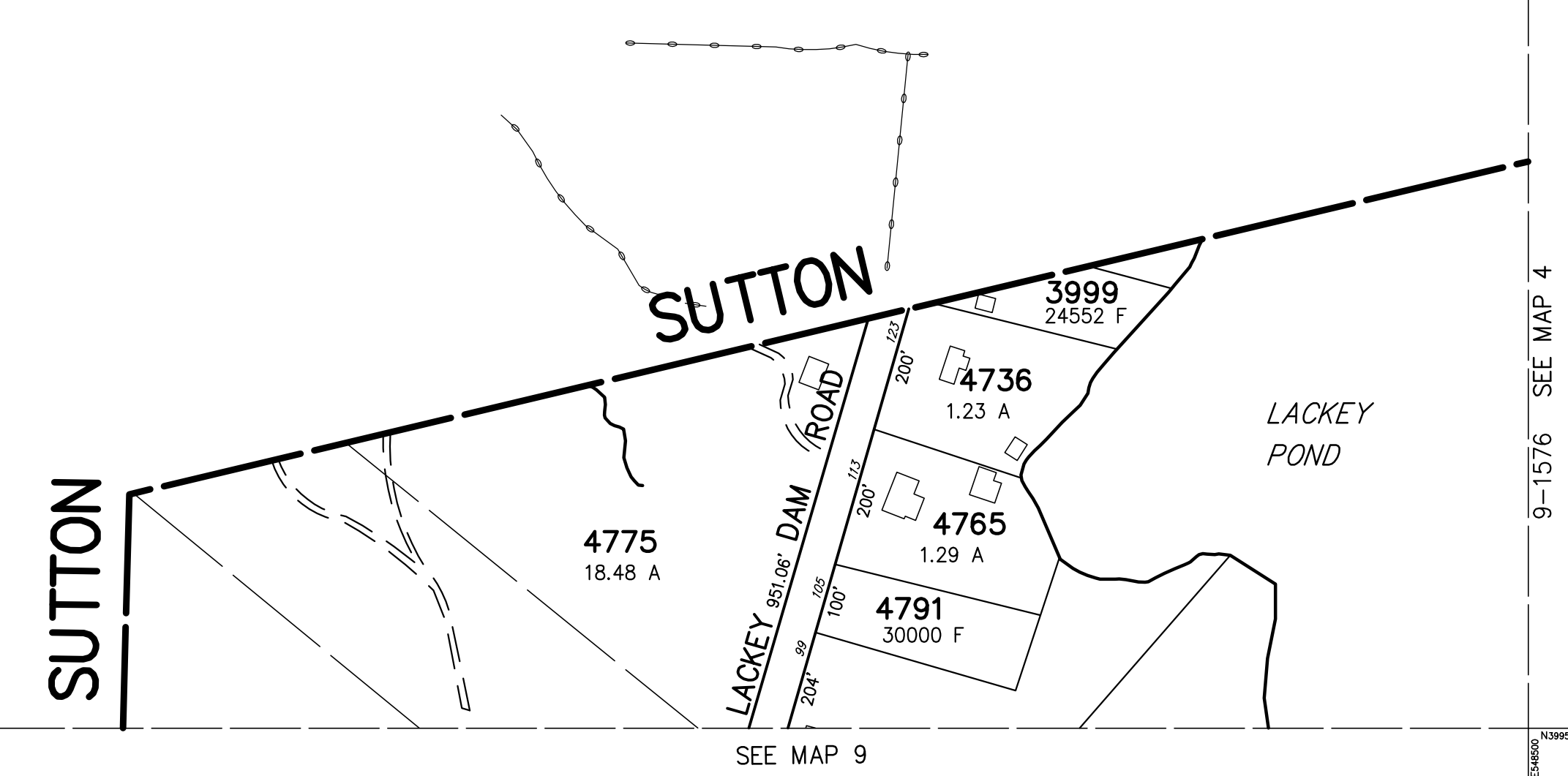


MAP NO.

**2**

1443000  
E13980  
1443000  
E13980

1443000  
E13980  
1443000  
E13980



THIS MAP IS FOR ASSESSMENT PURPOSES. IT IS NOT VALID FOR LEGAL DESCRIPTION OR CONVEYANCE.

THE HORIZONTAL DATUM IS THE MASSACHUSETTS STATE PLANE COORDINATE SYSTEM, NAD 83.

ORIGINAL PROPERTY MAPS WERE PREPARED BY STONE & WEBSTER ENGINEERING CORP., BOSTON, MASSACHUSETTS, FROM AERIAL PHOTOGRAPHY DATED DECEMBER, 1986 AND PLANIMETRIC MAPPING PREPARED BY GEOD CORP., RIDGE, NEW JERSEY.

MAPS ARE REVISED AND REPRINTED BY CARTOGRAPHIC ASSOCIATES, INC.

REVISED AND REPRINTED BY

**CAI Technologies**  
Precision Mapping. Geospatial Solutions.

11 PLEASANT STREET, LITTLETON, NH 03561  
800.322.4540 - WWW.CAI-TECH.COM

LEGEND	
PARCEL NUMBER . . . . . 2222	EXEMPT PROPERTY . . . . . (E)
PARCEL AREA - ACRES . . . . . A	SUBDIVISION LOT NO. . . . . (L)
PARCEL AREA - SQUARE FEET . . . . . F	HOUSE/STREET NUMBER . . . . . (Z)
RECORD DIMENSION . . . . . 100'	RIGHT OF WAY/ACCESS . . . . . (RW)
SCALED DIMENSION . . . . . 100'S	COMMON OWNERSHIP . . . . . (C)
MATCH LINE . . . . . (M)	WETLANDS . . . . . (W)
WATER . . . . . (W)	

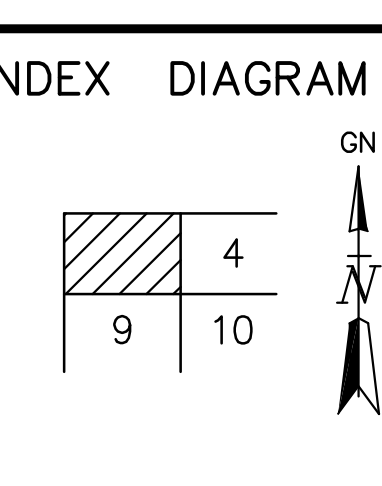
SCALE 1" = 200'

REVISD TO :

PROPERTY MAPS

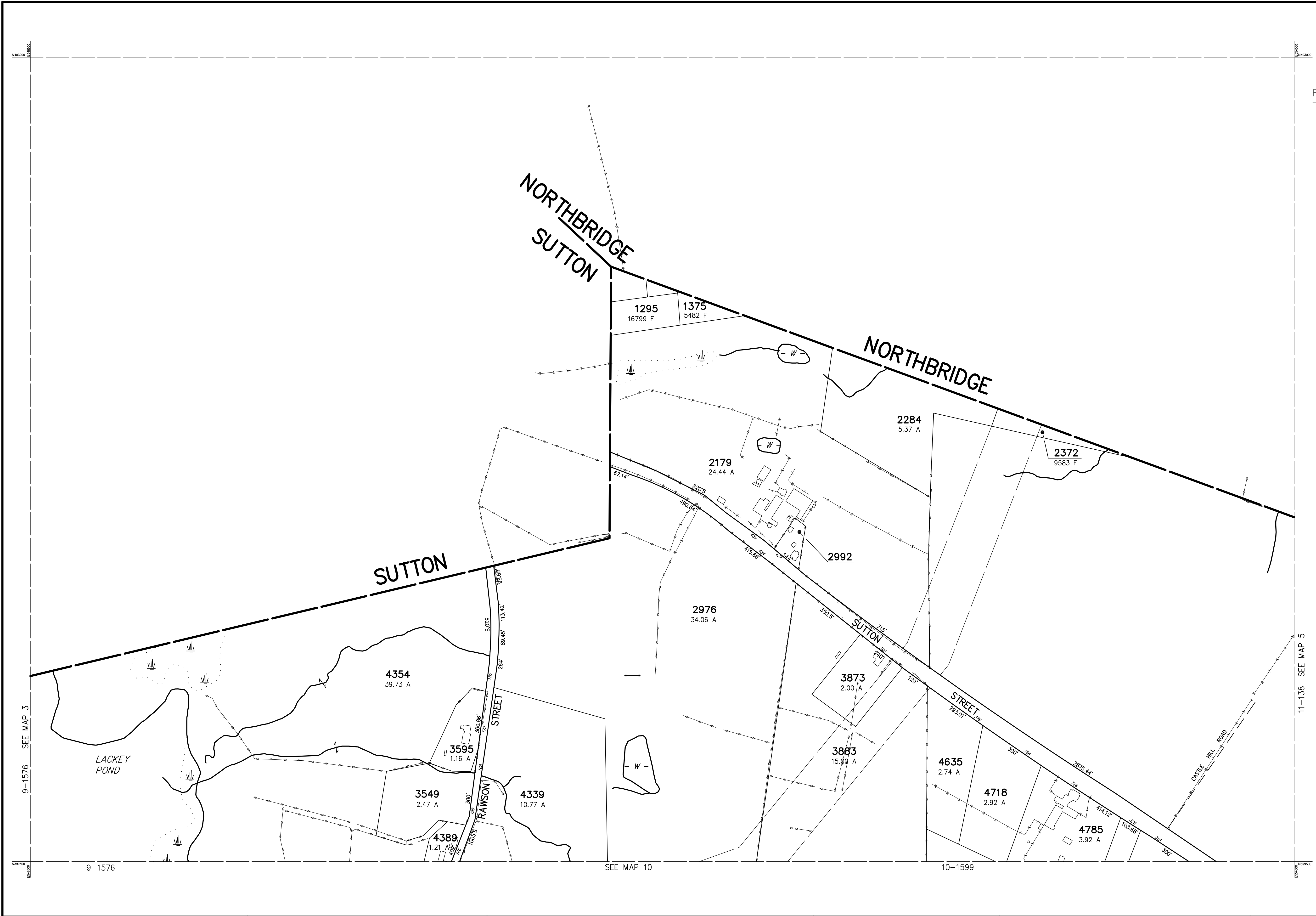
# UXBRIDGE

MASSACHUSETTS



MAP NO.

# 3



PARCEL	AREA
2992	15580 F

THIS MAP IS FOR ASSESSMENT PURPOSES. IT IS NOT VALID FOR LEGAL DESCRIPTION OR CONVEYANCE.

THE HORIZONTAL DATUM IS THE MASSACHUSETTS STATE PLANE COORDINATE SYSTEM, NAD 83.

ORIGINAL PROPERTY MAPS WERE PREPARED BY STONE & WEBSTER ENGINEERING CORP., BOSTON, MASSACHUSETTS, FROM AERIAL PHOTOGRAPHY DATED DECEMBER, 1986 AND PLANIMETRIC MAPPING PREPARED BY GEOD CORP., RIDGE, NEW JERSEY.

MAPS ARE REVISED AND REPRINTED BY CARTOGRAPHIC ASSOCIATES, INC.

REVISED AND REPRINTED BY

**CAI Technologies**  
Precision Mapping. Geospatial Solutions.

11 PLEASANT STREET, LITTLETON, NH 03561  
800.322.4540 - WWW.CAI-TECH.COM

**LEGEND**

PARCEL NUMBER . . . . . 2222	EXEMPT PROPERTY . . . . . (E)
PARCEL AREA - ACRES . . . . . A	SUBDIVISION LOT NO. . . . . (L)
PARCEL AREA - SQUARE FEET . . . . . F	HOUSE/STREET NUMBER . . . . . (Z)
RECORD DIMENSION . . . . . 100'	RIGHT OF WAY/ACCESS . . . . . (RW)
SCALED DIMENSION . . . . . 100'S	COMMON OWNERSHIP . . . . . (C)
MATCH LINE . . . . . (M)	WETLANDS . . . . . (W)
WATER . . . . . (W)	

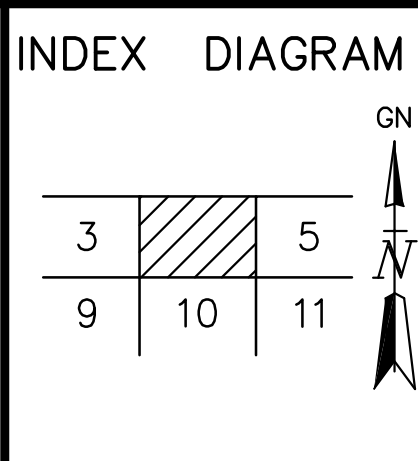
SCALE 1" = 200'

REVISD TO :

PROPERTY MAPS

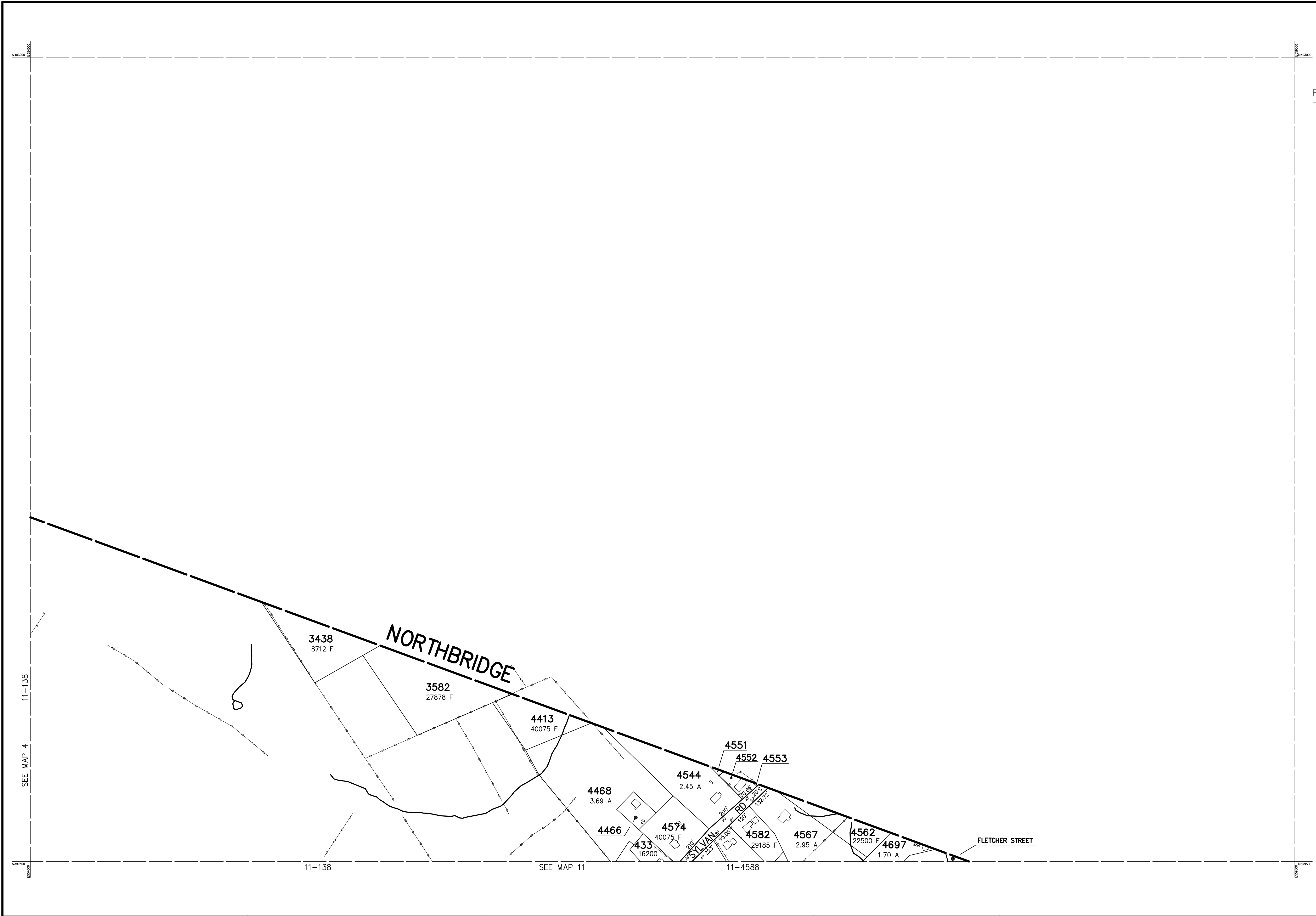
# UXBRIDGE

MASSACHUSETTS



MAP NO.

# 4



PARCEL	AREA
4466	13500 F
4551	2178 F
4552	9583 F
4553	870 F

THIS MAP IS FOR ASSESSMENT PURPOSES. IT IS NOT VALID FOR LEGAL DESCRIPTION OR CONVEYANCE.

THE HORIZONTAL DATUM IS THE MASSACHUSETTS STATE PLANE COORDINATE SYSTEM, NAD 83.

ORIGINAL PROPERTY MAPS WERE PREPARED BY STONE & WEBSTER ENGINEERING CORP., BOSTON, MASSACHUSETTS, FROM AERIAL PHOTOGRAPHY DATED DECEMBER, 1986 AND PLANIMETRIC MAPPING PREPARED BY GEOD CORP., RIDGE, NEW JERSEY.

MAPS ARE REVISED AND REPRINTED BY CARTOGRAPHIC ASSOCIATES, INC.

REVISED AND REPRINTED BY

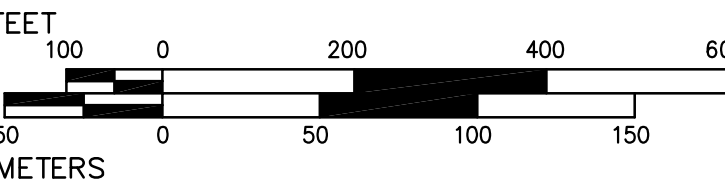


11 PLEASANT STREET, LITTLETON, NH 03561  
800.322.4540 - WWW.CAI-TECH.COM

**LEGEND**

PARCEL NUMBER . . . . . 2222	EXEMPT PROPERTY . . . . . (E)
PARCEL AREA - ACRES . . . . . A	SUBDIVISION LOT NO. . . . . (L)
PARCEL AREA - SQUARE FEET . . . . . F	HOUSE/STREET NUMBER . . . . . (Z)
RECORD DIMENSION . . . . . 100'	RIGHT OF WAY/ACCESS . . . . . (RW)
SCALED DIMENSION . . . . . 100'S	COMMON OWNERSHIP . . . . . (C)
MATCH LINE . . . . . (M)	WETLANDS . . . . . (W)
WATER . . . . . (W)	

SCALE 1" = 200'

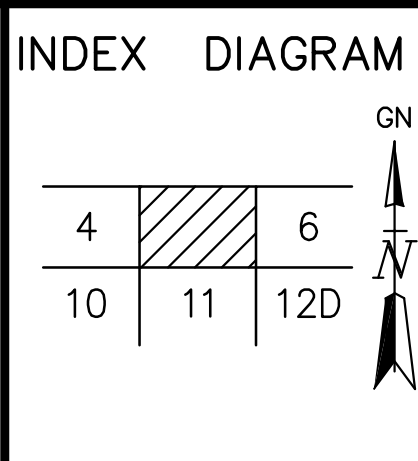


REVISED TO :

PROPERTY MAPS

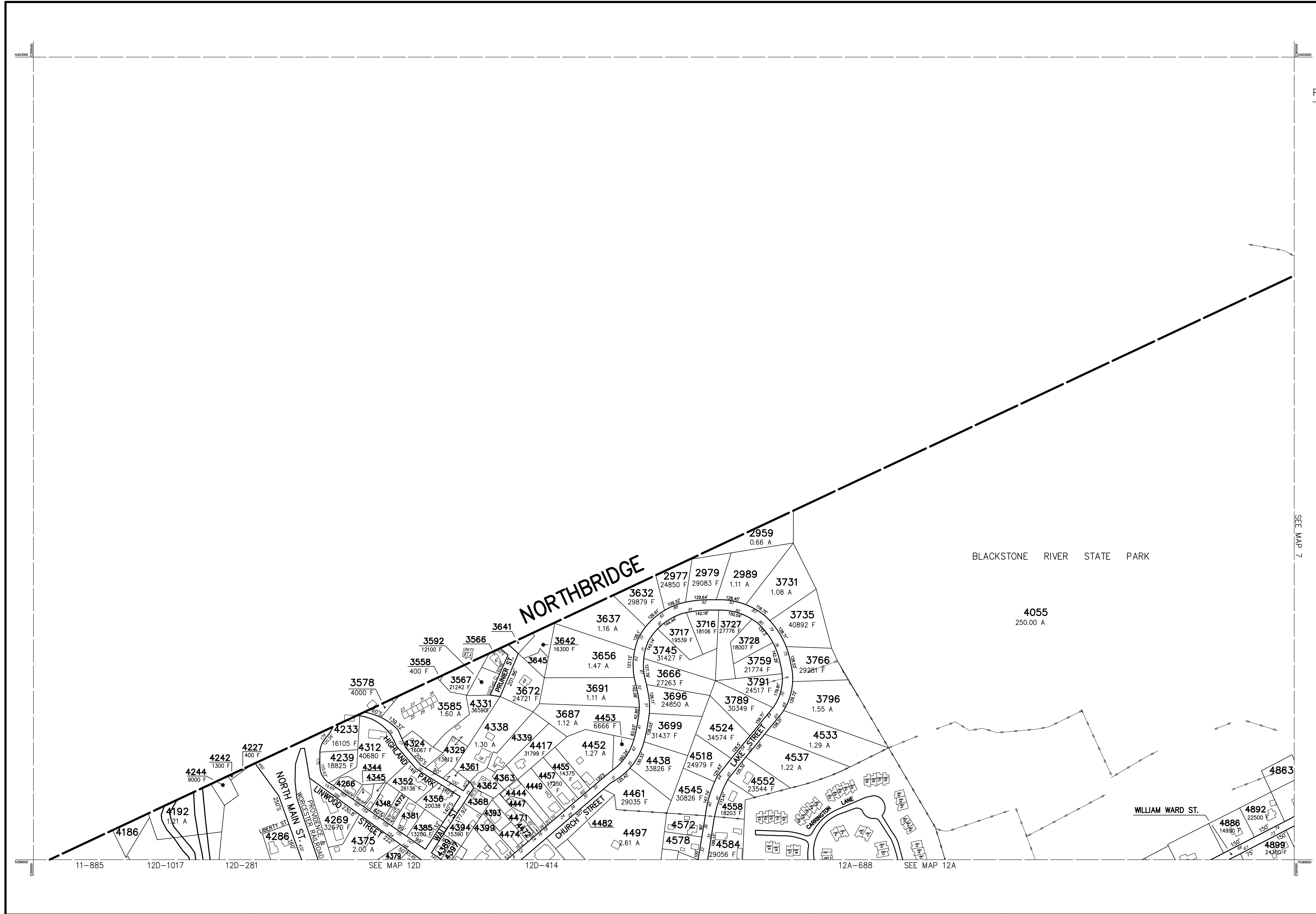
# UXBRIDGE

MASSACHUSETTS



MAP NO.

# 5



PARCEL	AREA
3566	10019 F
3641	600 F
3645	7000 F
4186	10890 F
4266	7000 F
4339	16117 F
4344	4975 F
4345	3437 F
4348	7453 F
4361	5227 F
4362	7429 F
4363	6193 F
4368	1823 F
4372	6678 F
4379	7480 F
4381	13460 F
4389	4523 F
4393	7990 F
4397	3872 F
4399	13295 F
4444	10576 F
4447	8872 F
4449	16200 F
4471	9606 F
4472	4416 F
4474	8284 F
4482	17325 F
4572	12632 F
4578	13504 F
4863	22500 F

THIS MAP IS FOR ASSESSMENT PURPOSES. IT IS NOT VALID FOR LEGAL DESCRIPTION OR CONVEYANCE.

THE HORIZONTAL DATUM IS THE MASSACHUSETTS STATE PLANE COORDINATE SYSTEM, NAD 83.

ORIGINAL PROPERTY MAPS WERE PREPARED BY STONE & WEBSTER ENGINEERING CORP., BOSTON, MASSACHUSETTS, FROM AERIAL PHOTOGRAPHY DATED DECEMBER, 1986 AND PLANIMETRIC MAPPING PREPARED BY GEOD CORP., RIDGE, NEW JERSEY.

MAPS ARE REVISED AND REPRINTED BY CARTOGRAPHIC ASSOCIATES, INC.

REVISED AND REPRINTED BY



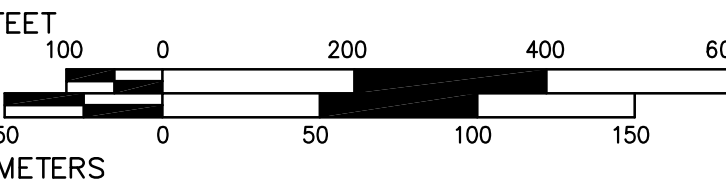
Precision Mapping. Geospatial Solutions.

11 PLEASANT STREET, LITTLETON, NH 03561  
800.322.4540 - WWW.CAI-TECH.COM

LEGEND

PARCEL NUMBER . . . . .	2222	EXEMPT PROPERTY . . . . .	⊕
PARCEL AREA - ACRES . . . . .	A	SUBDIVISION LOT NO. . . . .	②
PARCEL AREA - SQUARE FEET . . . . .	F	HOUSE/STREET NUMBER . . . . .	2
RECORD DIMENSION . . . . .	100'	RIGHT OF WAY/ACCESS . . . . .	R/W
SCALED DIMENSION . . . . .	100'S	COMMON OWNERSHIP . . . . .	↔
MATCH LINE . . . . .	— W —	WETLANDS . . . . .	⊕
WATER . . . . .	— W —		

SCALE 1" = 200'

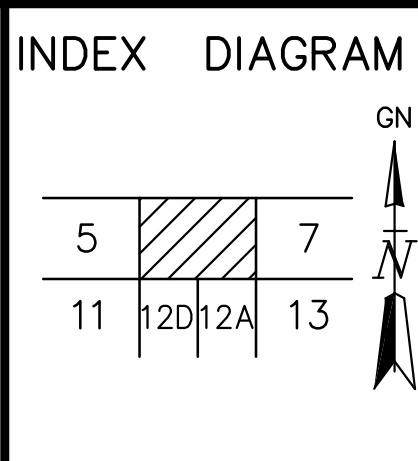


REVISD TO :

PROPERTY MAPS

# UXBRIDGE

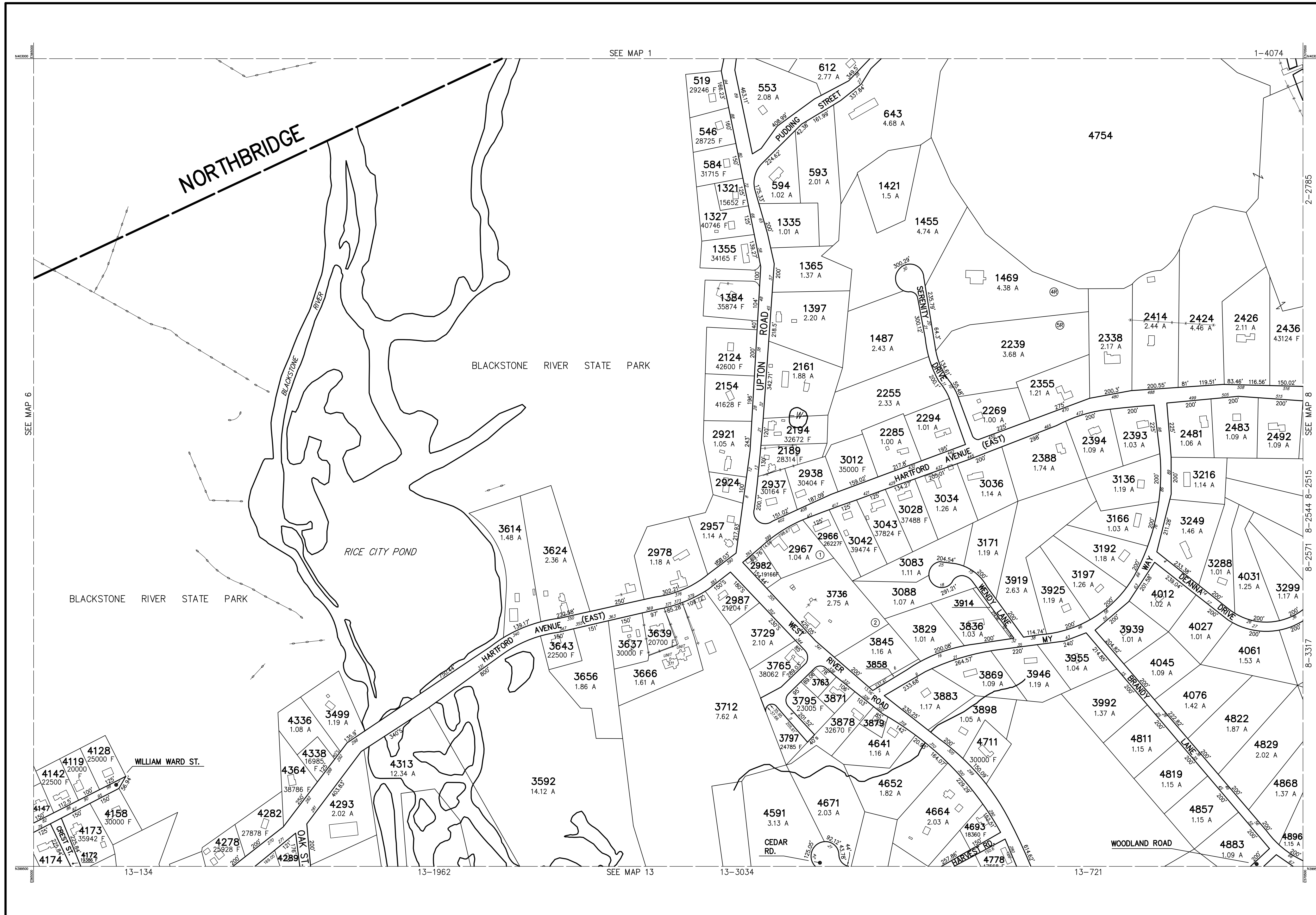
MASSACHUSETTS



MAP NO.

# 6





PARCEL	AREA
2924	14244 F
3736	14810 F
3763	11900 F
3797	23522 F
3858	2844 F
3871	13165 F
3879	9292 F
3914	3035 F
4147	22500 F
4289	141810 F

THIS MAP IS FOR ASSESSMENT PURPOSES. IT IS NOT VALID FOR LEGAL DESCRIPTION OR CONVEYANCE.

THE HORIZONTAL DATUM IS THE MASSACHUSETTS STATE PLANE COORDINATE SYSTEM, NAD 83.

ORIGINAL PROPERTY MAPS WERE PREPARED BY STONE & WEBSTER ENGINEERING CORP., BOSTON, MASSACHUSETTS, FROM AERIAL PHOTOGRAPHY DATED DECEMBER, 1986 AND PLANIMETRIC MAPPING PREPARED BY GEOD CORP., RIDGE, NEW JERSEY.

MAPS ARE REVISED AND REPRINTED BY CARTOGRAPHIC ASSOCIATES, INC.

REVISED AND REPRINTED BY

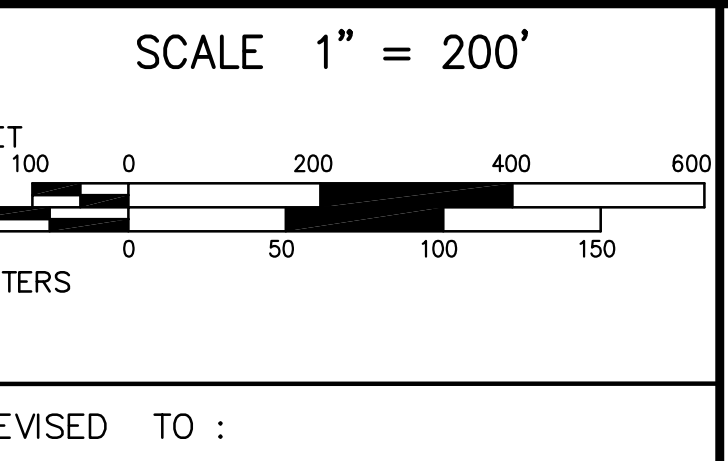
**CAI Technologies**  
Precision Mapping. Geospatial Solutions.

11 PLEASANT STREET, LITTLETON, NH 03611  
800.322.4540 - WWW.CAI-TECH.COM

**LEGEND**

PARCEL NUMBER	.....	2222
PARCEL AREA - ACRES	.....	A
PARCEL AREA - SQUARE FEET	.....	F
RECORD DIMENSION	.....	100'
SCALED DIMENSION	.....	100'S
MATCH LINE	.....	
WATER	.....	

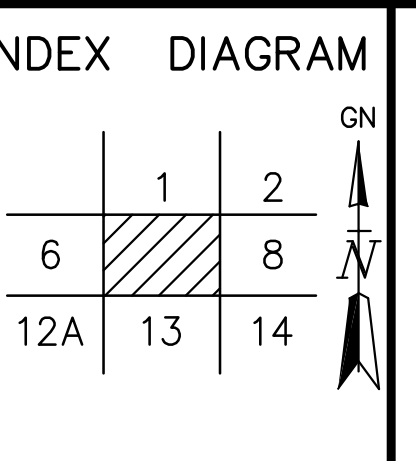
EXEMPT PROPERTY	.....	Ⓔ
SUBDIVISION LOT NO.	.....	②
HOUSE/STREET NUMBER	.....	①
RIGHT OF WAY/ACCESS	.....	
COMMON OWNERSHIP	.....	
WETLANDS	.....	



PROPERTY MAPS

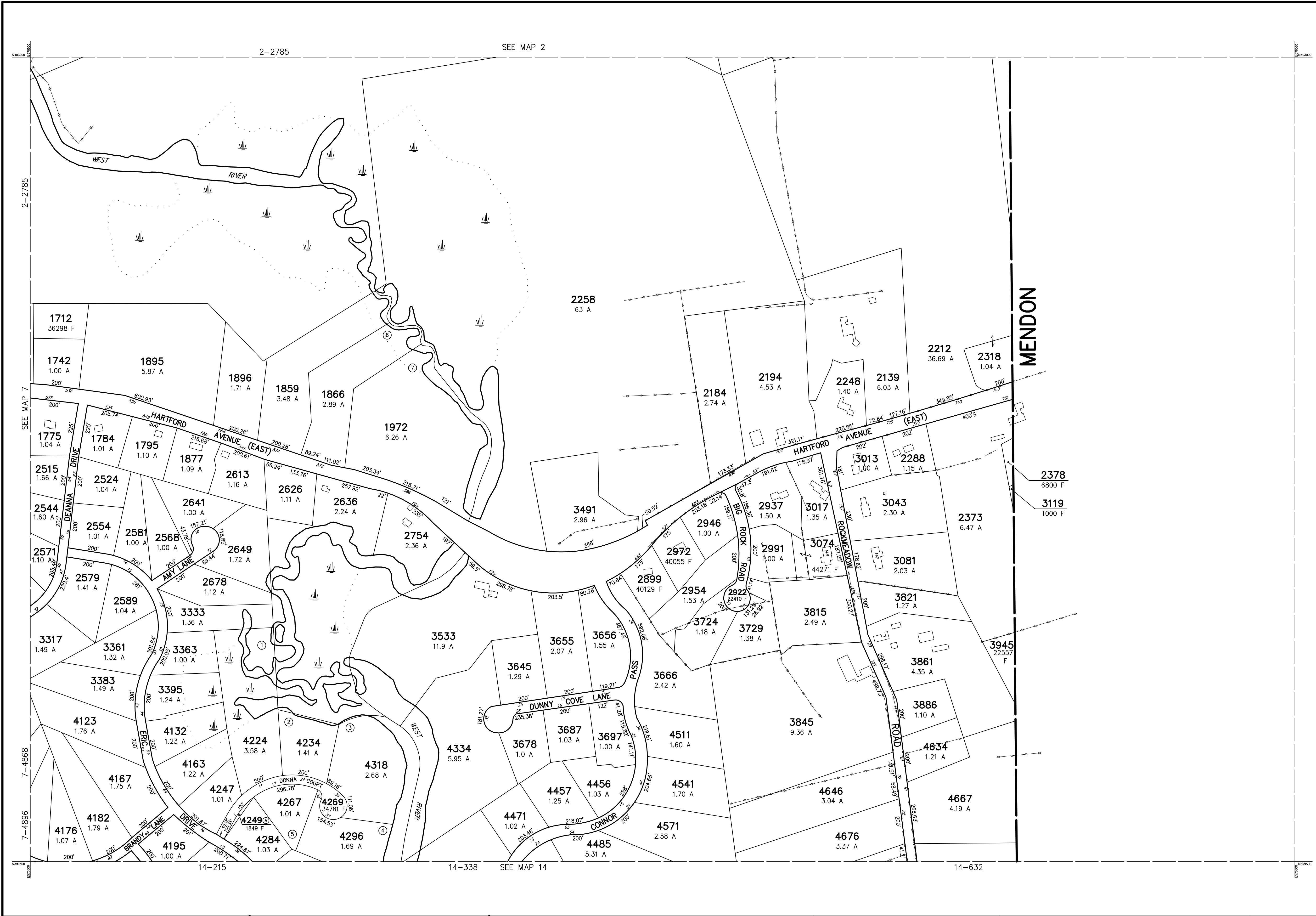
# UXBRIDGE

MASSACHUSETTS



MAP NO.

# 7



THIS MAP IS FOR ASSESSMENT PURPOSES. IT IS NOT VALID FOR LEGAL DESCRIPTION OR CONVEYANCE.

THE HORIZONTAL DATUM IS THE MASSACHUSETTS STATE PLANE COORDINATE SYSTEM, NAD 83.

ORIGINAL PROPERTY MAPS WERE PREPARED BY STONE & WEBSTER ENGINEERING CORP., BOSTON, MASSACHUSETTS, FROM AERIAL PHOTOGRAPHY DATED DECEMBER, 1986 AND PLANIMETRIC MAPPING PREPARED BY GEOD CORP., RIDGE, NEW JERSEY.

MAPS ARE REVISED AND REPRINTED BY CARTOGRAPHIC ASSOCIATES, INC.

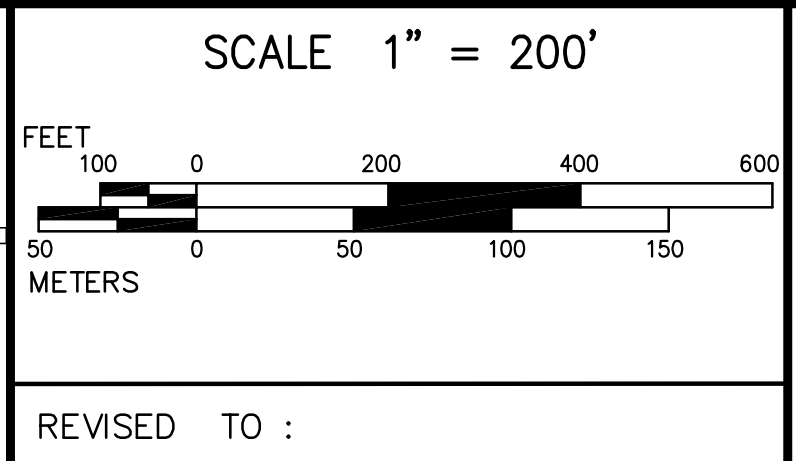
REVISED AND REPRINTED BY

**CAI Technologies**  
Precision Mapping. Geospatial Solutions.

11 PLEASANT STREET, LITTLETON, NH 03561  
800.322.4540 - WWW.CAI-TECH.COM

**LEGEND**

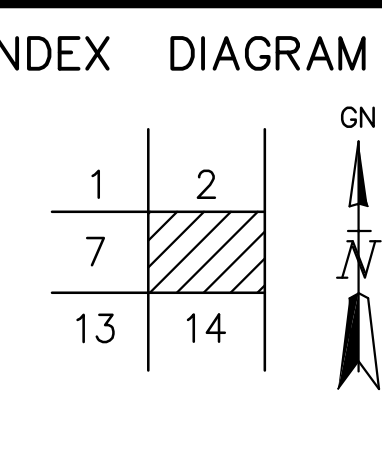
PARCEL NUMBER	.....	2222	EXEMPT PROPERTY	.....	Ⓔ
PARCEL AREA - ACRES	.....	. A	SUBDIVISION LOT NO.	.....	Ⓒ
PARCEL AREA - SQUARE FEET	.....	. F	HOUSE/STREET NUMBER	.....	Ⓙ
RECORD DIMENSION	.....	100'	RIGHT OF WAY/ACCESS	.....	Ⓔ
SCALED DIMENSION	.....	100'S	COMMON OWNERSHIP	.....	↔
MATCH LINE	.....		WETLANDS	.....	Ⓜ
WATER	.....	—W—			



PROPERTY MAPS

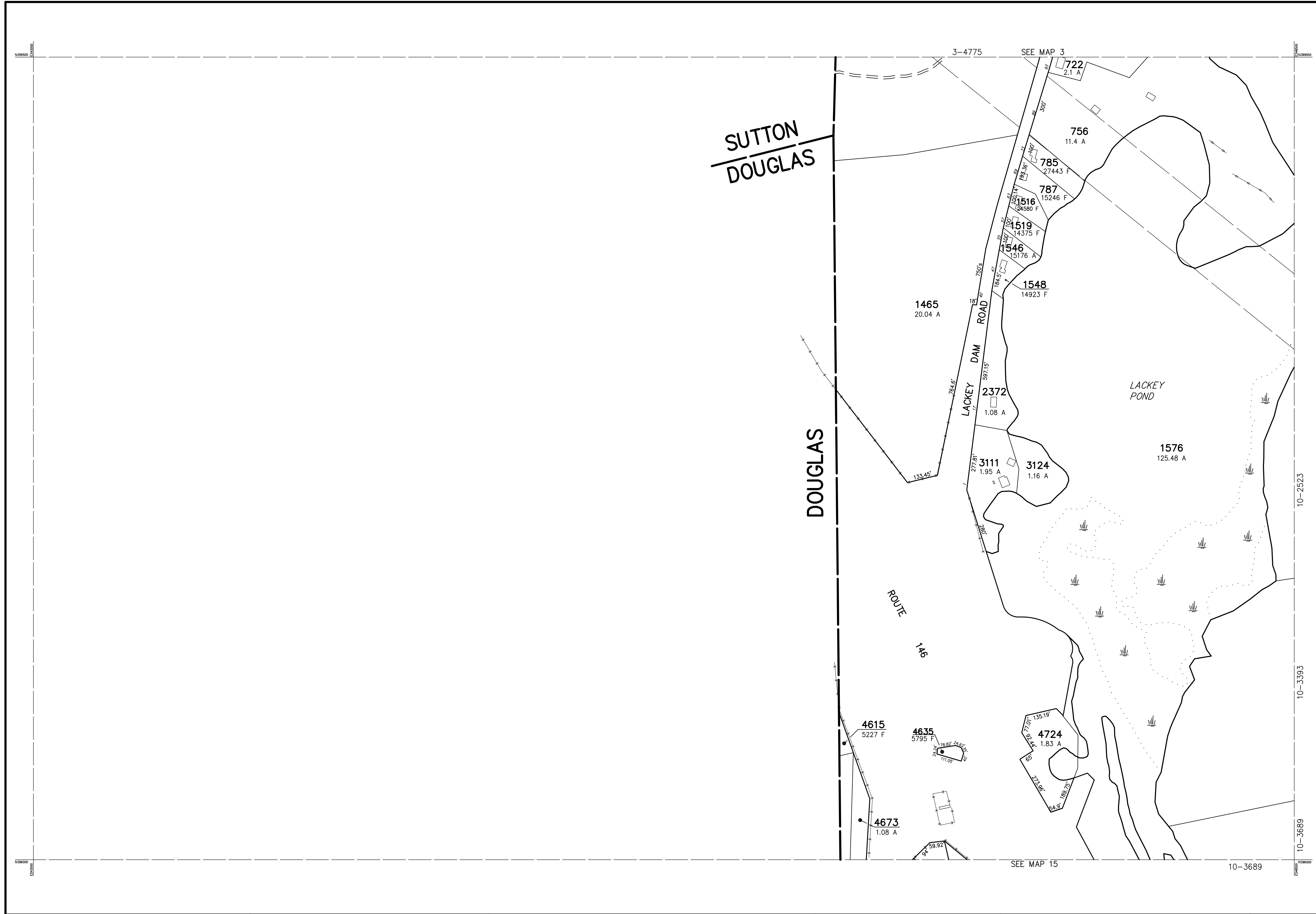
**UXBRIDGE**

MASSACHUSETTS



MAP NO.

**8**



THIS MAP IS FOR ASSESSMENT PURPOSES. IT IS NOT VALID FOR LEGAL DESCRIPTION OR CONVEYANCE.

THE HORIZONTAL DATUM IS THE MASSACHUSETTS STATE PLANE COORDINATE SYSTEM, NAD 83.

ORIGINAL PROPERTY MAPS WERE PREPARED BY STONE & WEBSTER ENGINEERING CORP., BOSTON, MASSACHUSETTS, FROM AERIAL PHOTOGRAPHY DATED DECEMBER, 1986 AND PLANIMETRIC MAPPING PREPARED BY GEOD CORP., RIDGE, NEW JERSEY.

MAPS ARE REVISED AND REPRINTED BY CARTOGRAPHIC ASSOCIATES, INC.

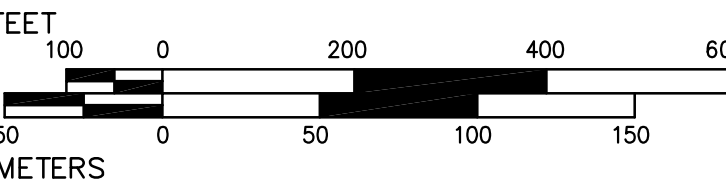
REVISED AND REPRINTED BY



11 PLEASANT STREET, LITTLETON, NH 03561  
800.322.4540 - WWW.CAI-TECH.COM

LEGEND	
PARCEL NUMBER . . . . . 2222	EXEMPT PROPERTY . . . . . (E)
PARCEL AREA - ACRES . . . . . A	SUBDIVISION LOT NO. . . . . (L)
PARCEL AREA - SQUARE FEET . . . . . F	HOUSE/STREET NUMBER . . . . . [Z]
RECORD DIMENSION . . . . . 100'	RIGHT OF WAY/ACCESS . . . . . [RW]
SCALED DIMENSION . . . . . 100'S	COMMON OWNERSHIP . . . . . [C]
MATCH LINE . . . . . [M]	WETLANDS . . . . . [W]
WATER . . . . . [W]	

SCALE 1" = 200'

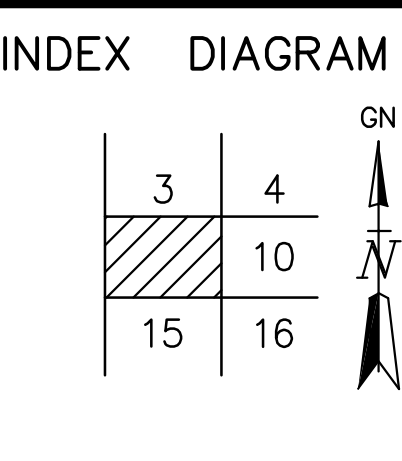


REVISD TO :

PROPERTY MAPS

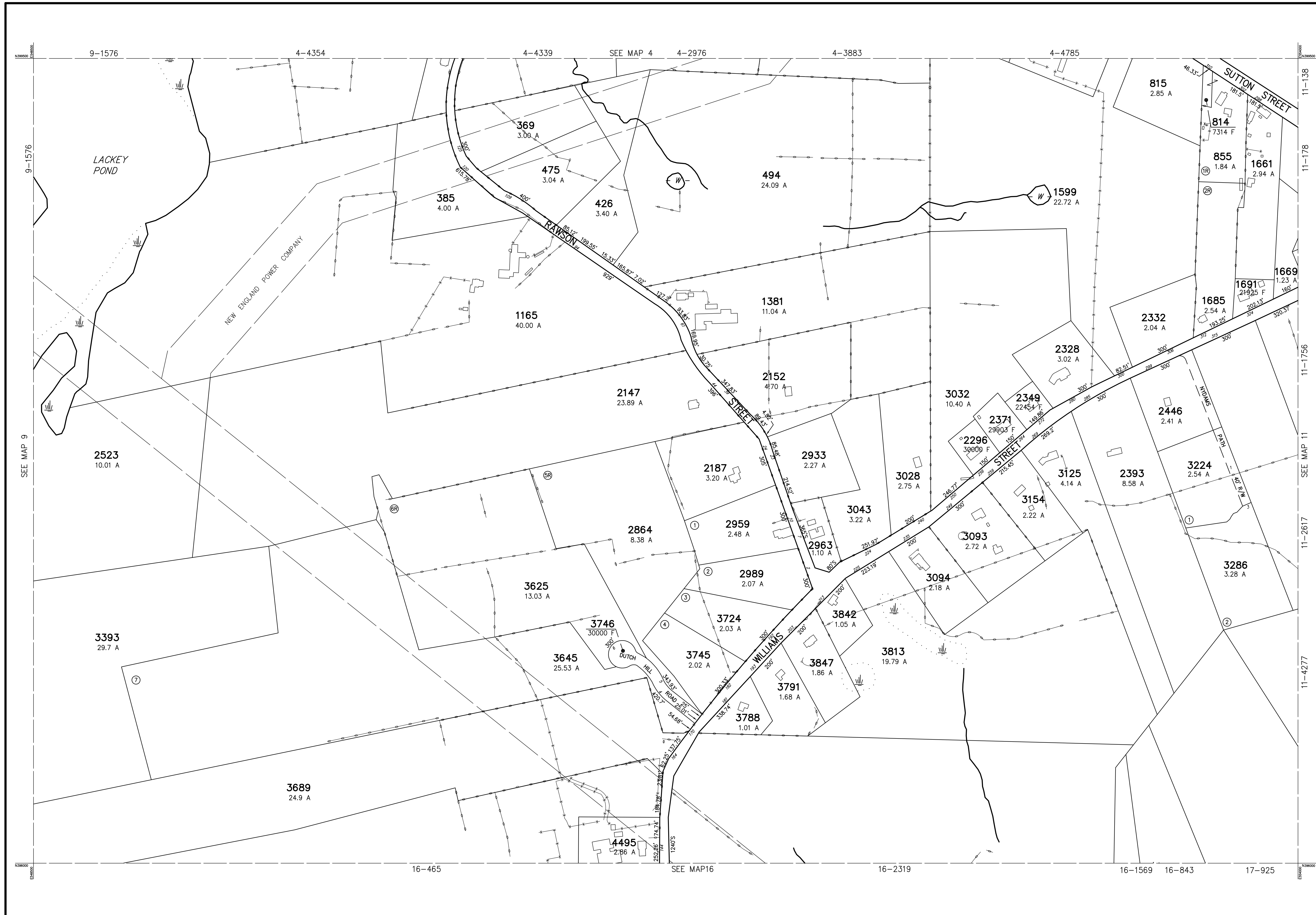
# UXBRIDGE

MASSACHUSETTS



MAP NO.

# 9



THIS MAP IS FOR ASSESSMENT PURPOSES. IT IS NOT VALID FOR LEGAL DESCRIPTION OR CONVEYANCE.

THE HORIZONTAL DATUM IS THE MASSACHUSETTS STATE PLANE COORDINATE SYSTEM, NAD 83.

ORIGINAL PROPERTY MAPS WERE PREPARED BY STONE & WEBSTER ENGINEERING CORP., BOSTON, MASSACHUSETTS, FROM AERIAL PHOTOGRAPHY DATED DECEMBER, 1986 AND PLANIMETRIC MAPPING PREPARED BY GEOD CORP., RIDGE, NEW JERSEY.

MAPS ARE REVISED AND REPRINTED BY CARTOGRAPHIC ASSOCIATES, INC.

REVISED AND REPRINTED BY



Precision Mapping. Geospatial Solutions.

11 PLEASANT STREET, LITTLETON, NH 03561  
800.322.4540 - WWW.CAI-TECH.COM

**LEGEND**

PARCEL NUMBER . . . . . 2222

PARCEL AREA - ACRES . . . . . A

PARCEL AREA - SQUARE FEET . . . . . F

RECORD DIMENSION . . . . . 100'

SCALED DIMENSION . . . . . 100'S

MATCH LINE . . . . .

WATER . . . . .

EXEMPT PROPERTY . . . . .

SUBDIVISION LOT NO. . . . .

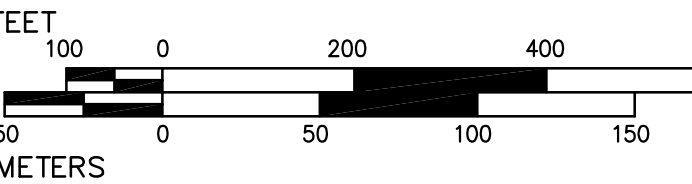
HOUSE/STREET NUMBER . . . . .

RIGHT OF WAY/ACCESS . . . . .

COMMON OWNERSHIP . . . . .

WETLANDS . . . . .

SCALE 1" = 200'



REVISD TO :


PROPERTY MAPS

# UXBRIDGE

MASSACHUSETTS

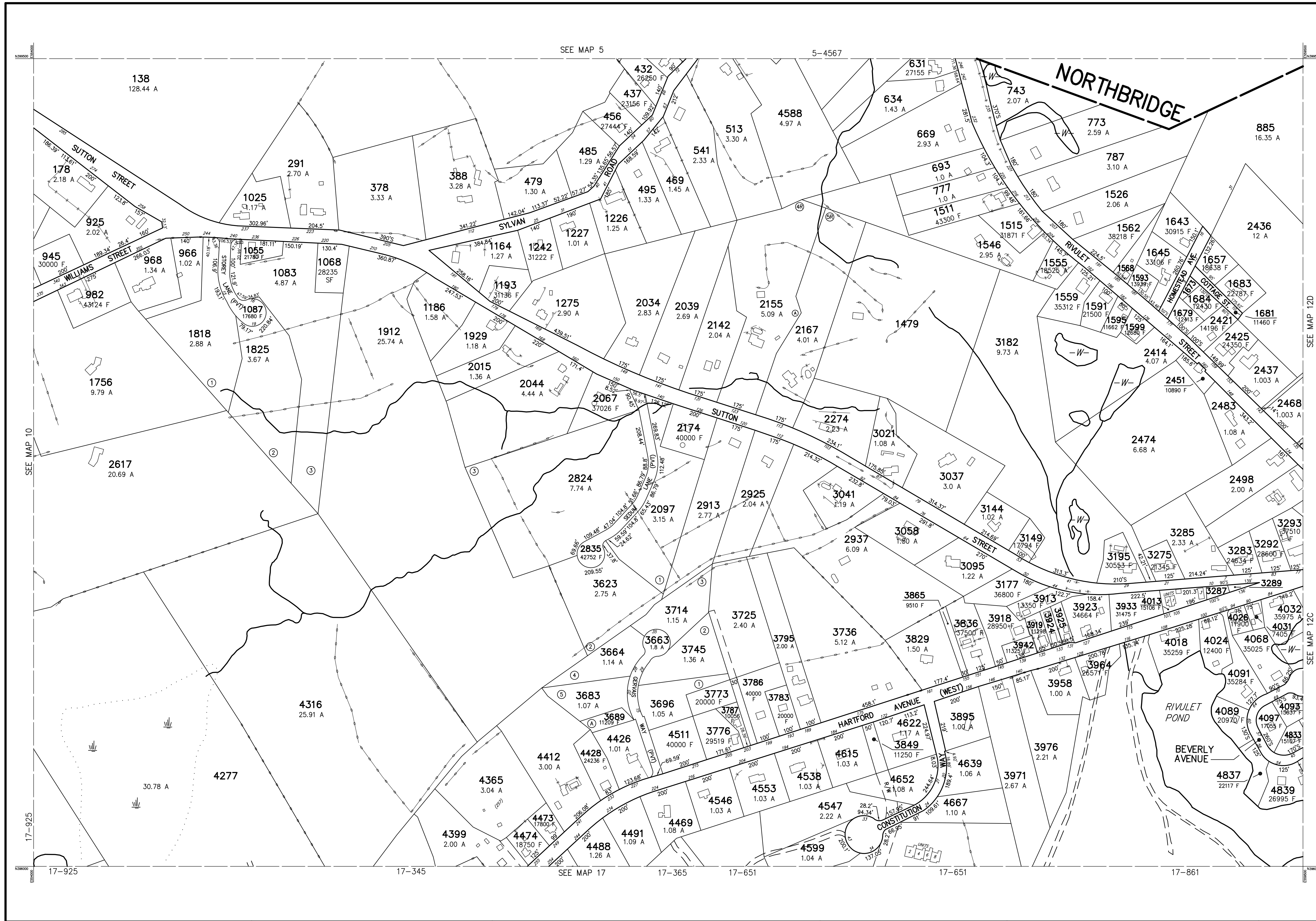
INDEX DIAGRAM

3	4	5
9	11	
15	16	17



MAP NO.

# 10



PARCEL	AREA
1568	16205 F
1673	3000 F
3287	22651 F
3289	6534 F
3924	8911 F
3925	9148 F

THIS MAP IS FOR ASSESSMENT PURPOSES. IT IS NOT VALID FOR LEGAL DESCRIPTION OR CONVEYANCE.

THE HORIZONTAL DATUM IS THE MASSACHUSETTS STATE PLANE COORDINATE SYSTEM, NAD 83.

ORIGINAL PROPERTY MAPS WERE PREPARED BY STONE & WEBSTER ENGINEERING CORP., BOSTON, MASSACHUSETTS, FROM AERIAL PHOTOGRAPHY DATED DECEMBER, 1986 AND PLANIMETRIC MAPPING PREPARED BY GEOD CORP., RIDGE, NEW JERSEY.

MAPS ARE REVISED AND REPRINTED BY CARTOGRAPHIC ASSOCIATES, INC.

REVISED AND REPRINTED BY

**CAI Technologies**  
Precision Mapping. Geospatial Solutions.

11 PLEASANT STREET, LITTLETON, NH 03561  
800.322.4540 - WWW.CAI-TECH.COM

**LEGEND**

PARCEL NUMBER . . . . .	2222	EXEMPT PROPERTY . . . . .	Ⓢ
PARCEL AREA - ACRES . . . . .	A	SUBDIVISION LOT NO. . . . .	②
PARCEL AREA - SQUARE FEET . . . . .	F	HOUSE/STREET NUMBER . . . . .	2
RECORD DIMENSION . . . . .	100'	RIGHT OF WAY/ACCESS . . . . .	R/W
SCALED DIMENSION . . . . .	100'S	COMMON OWNERSHIP . . . . .	↔
MATCH LINE . . . . .	—W—	WETLANDS . . . . .	W
WATER . . . . .	—W—		

SCALE 1" = 200'

REVISD TO :

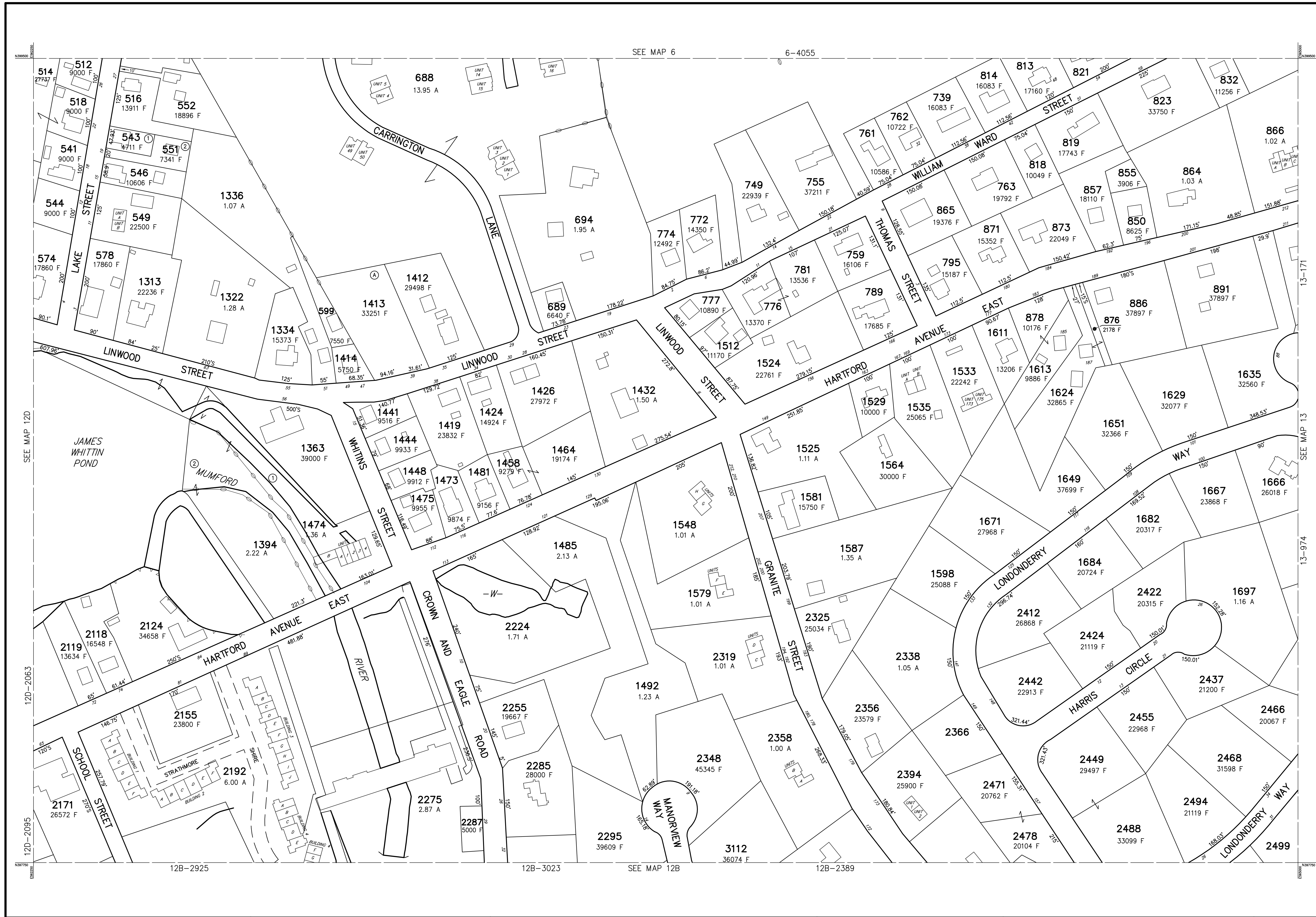
PROPERTY MAPS

# UXBRIDGE

MASSACHUSETTS

INDEX DIAGRAM

MAP NO. **11**



THIS MAP IS FOR ASSESSMENT PURPOSES. IT IS NOT VALID FOR LEGAL DESCRIPTION OR CONVEYANCE.

THE HORIZONTAL DATUM IS THE MASSACHUSETTS STATE PLANE COORDINATE SYSTEM, NAD 83.

ORIGINAL PROPERTY MAPS WERE PREPARED BY STONE & WEBSTER ENGINEERING CORP., BOSTON, MASSACHUSETTS, FROM AERIAL PHOTOGRAPHY DATED DECEMBER, 1986 AND PLANIMETRIC MAPPING PREPARED BY GEOD CORP., RIDGE, NEW JERSEY.

MAPS ARE REVISED AND REPRINTED BY CARTOGRAPHIC ASSOCIATES, INC.

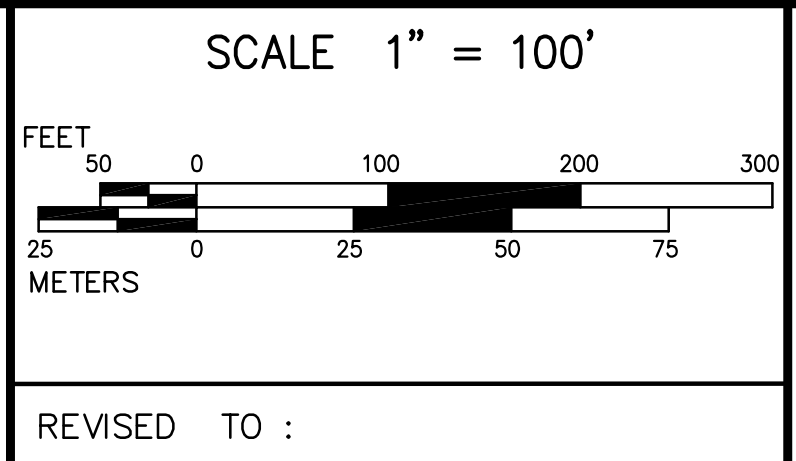
REVISED AND REPRINTED BY

**CAI Technologies**  
Precision Mapping. Geospatial Solutions.

11 PLEASANT STREET, LITTLETON, NH 03561  
800.322.4540 - WWW.CAI-TECH.COM

**LEGEND**

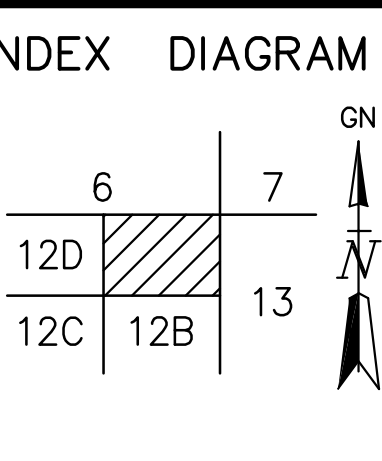
PARCEL NUMBER . . . . .	2222	EXEMPT PROPERTY . . . . .	Ⓢ
PARCEL AREA - ACRES . . . . .	A	SUBDIVISION LOT NO. . . . .	②
PARCEL AREA - SQUARE FEET . . . . .	F	HOUSE/STREET NUMBER . . . . .	2
RECORD DIMENSION . . . . .	100'	RIGHT OF WAY/ACCESS . . . . .	R/W
SCALED DIMENSION . . . . .	100'S	COMMON OWNERSHIP . . . . .	↔
MATCH LINE . . . . .	—	WETLANDS . . . . .	W
WATER . . . . .	—W—		



PROPERTY MAPS

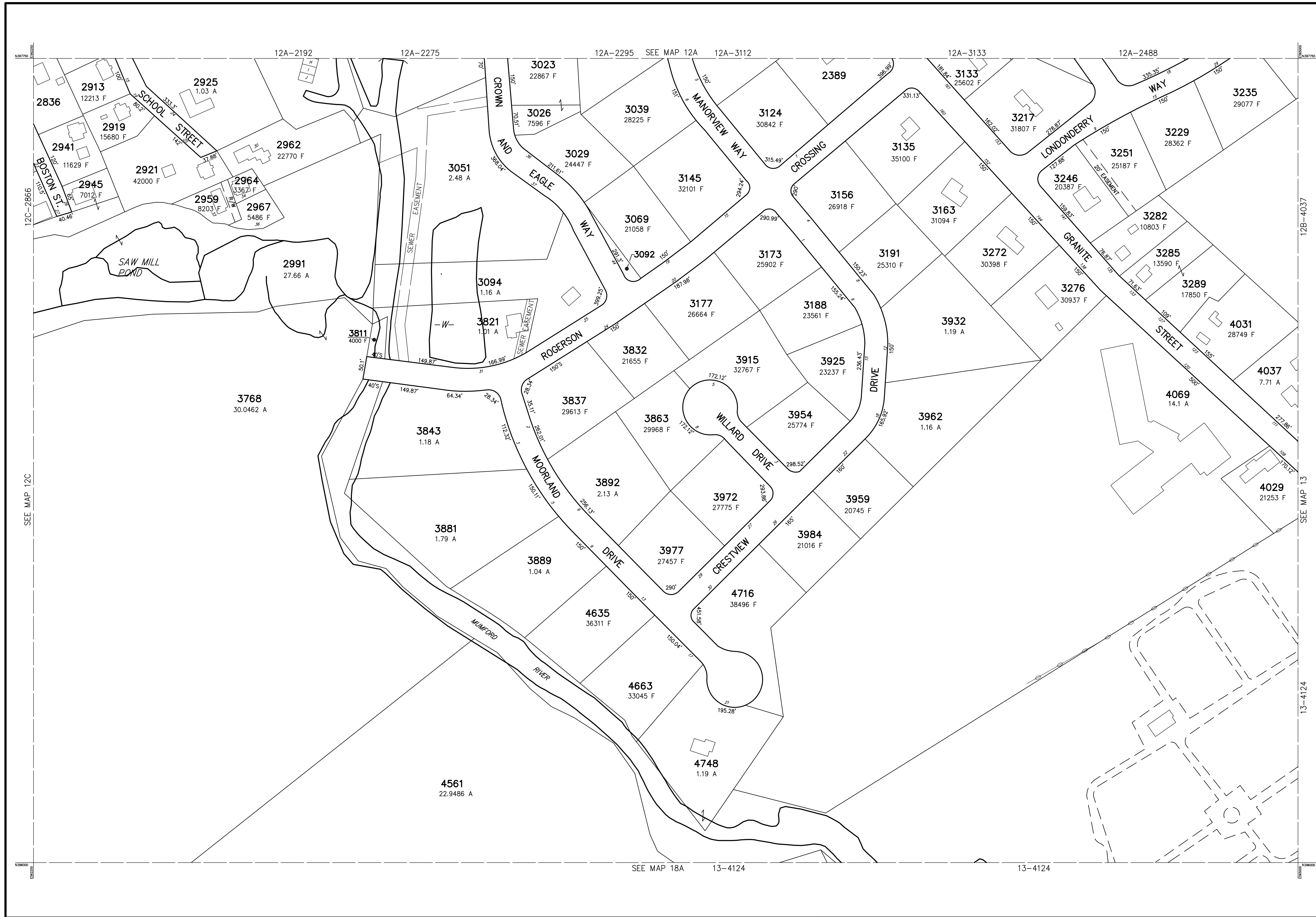
**UXBRIDGE**

MASSACHUSETTS



MAP NO.

**12A**



THIS MAP IS FOR ASSESSMENT PURPOSES. IT IS NOT VALID FOR LEGAL DESCRIPTION OR CONVEYANCE.

THE HORIZONTAL DATUM IS THE MASSACHUSETTS STATE PLANE COORDINATE SYSTEM, NAD 83.

ORIGINAL PROPERTY MAPS WERE PREPARED BY STONE & WEBSTER ENGINEERING CORP., BOSTON, MASSACHUSETTS, FROM AERIAL PHOTOGRAPHY DATED DECEMBER, 1986 AND PLANIMETRIC MAPPING PREPARED BY GEOD CORP., RIDGE, NEW JERSEY.

MAPS ARE REVISED AND REPRINTED BY CARTOGRAPHIC ASSOCIATES, INC.

REVISED AND REPRINTED BY

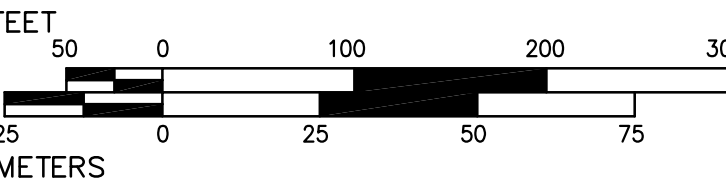


**CAI Technologies**  
Precision Mapping. Geospatial Solutions.

11 PLEASANT STREET, LITTLETON, NH 03561  
800.322.4540 - WWW.CAI-TECH.COM

LEGEND	
PARCEL NUMBER . . . . .	2222
PARCEL AREA - ACRES . . . . .	A
PARCEL AREA - SQUARE FEET . . . . .	F
RECORD DIMENSION . . . . .	100'
SCALED DIMENSION . . . . .	100'S
MATCH LINE . . . . .	-W-
WATER . . . . .	
EXEMPT PROPERTY . . . . .	
SUBDIVISION LOT NO. . . . .	
HOUSE/STREET NUMBER . . . . .	
RIGHT OF WAY/ACCESS . . . . .	
COMMON OWNERSHIP . . . . .	
WETLANDS . . . . .	

SCALE 1" = 100'



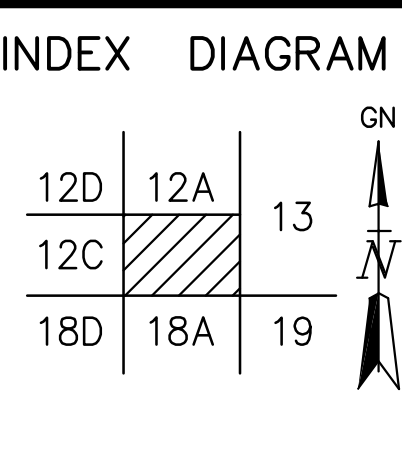
FEET: 0, 50, 100, 200, 300  
METERS: 0, 25, 50, 75

REVISED TO :

PROPERTY MAPS

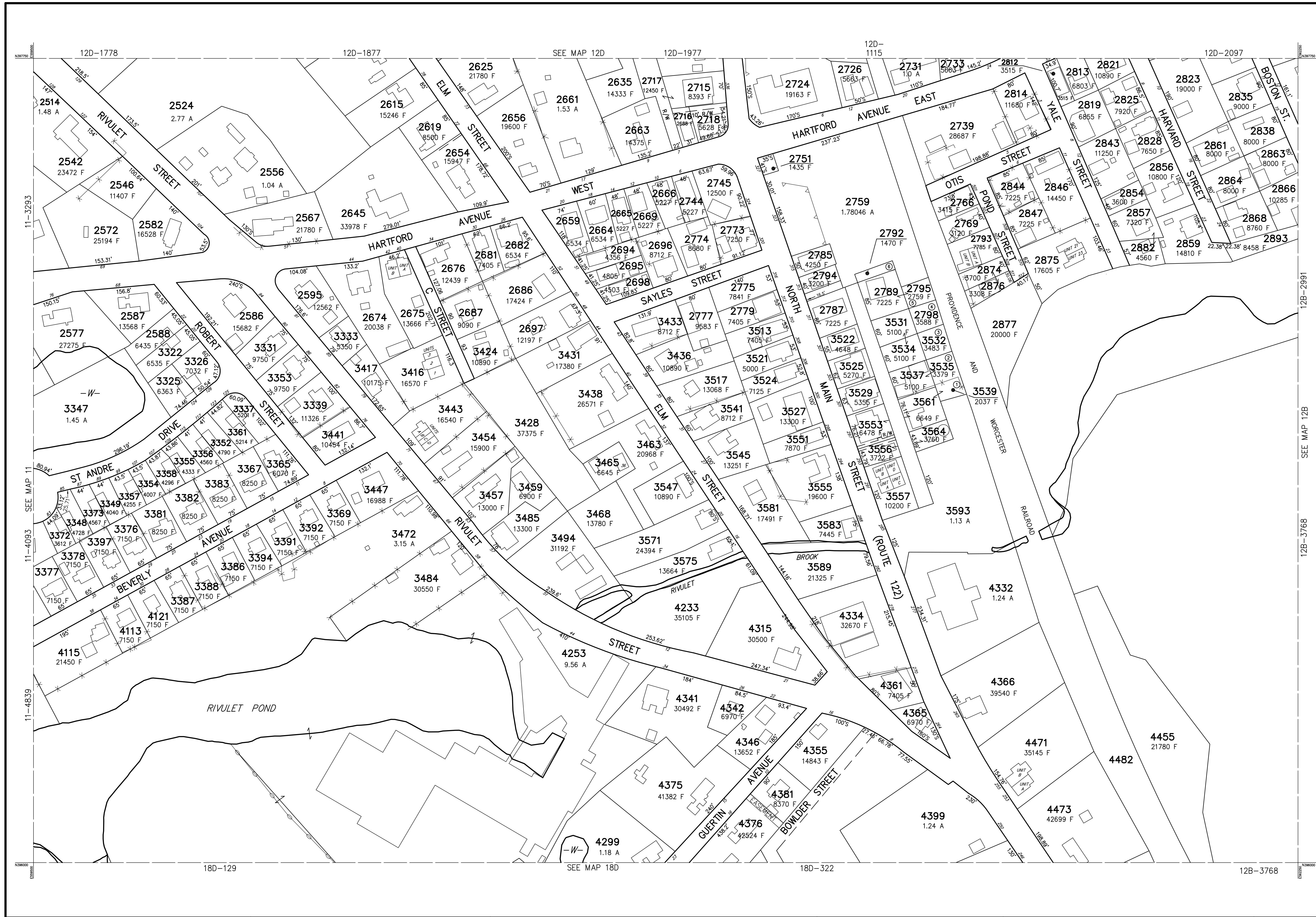
# UXBRIDGE

MASSACHUSETTS



MAP NO.

# 12B



THIS MAP IS FOR ASSESSMENT PURPOSES. IT IS NOT VALID FOR LEGAL DESCRIPTION OR CONVEYANCE.

THE HORIZONTAL DATUM IS THE MASSACHUSETTS STATE PLANE COORDINATE SYSTEM, NAD 83.

ORIGINAL PROPERTY MAPS WERE PREPARED BY STONE & WEBSTER ENGINEERING CORP., BOSTON, MASSACHUSETTS, FROM AERIAL PHOTOGRAPHY DATED DECEMBER, 1986 AND PLANIMETRIC MAPPING PREPARED BY GEOD CORP., RIDGE, NEW JERSEY.

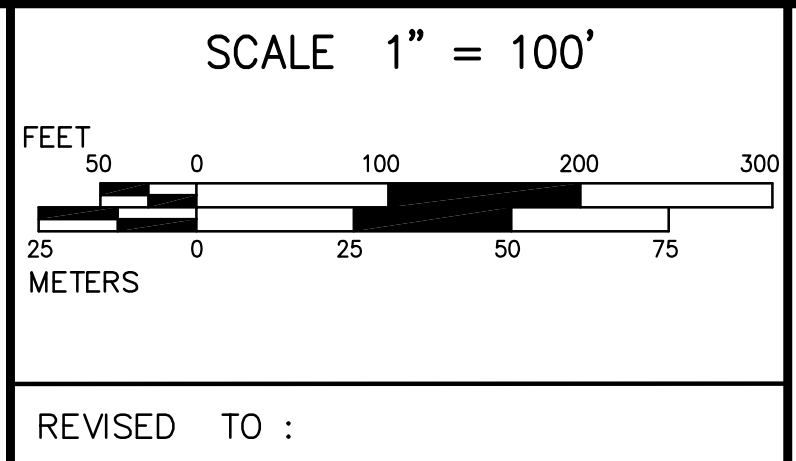
MAPS ARE REVISED AND REPRINTED BY CARTOGRAPHIC ASSOCIATES, INC.

REVISED AND REPRINTED BY

**CAI Technologies**  
Precision Mapping, Geospatial Solutions.

11 PLEASANT STREET, LITTLETON, NH 03561  
800.322.4540 - WWW.CAI-TECH.COM

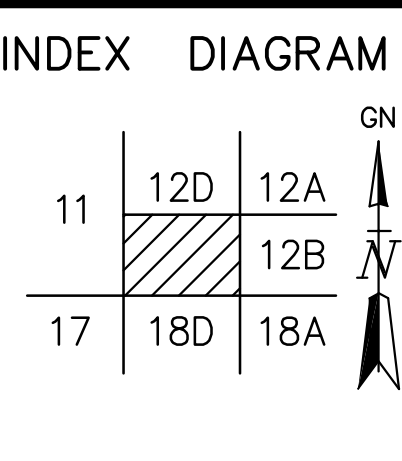
LEGEND	
PARCEL NUMBER	2222
PARCEL AREA - ACRES	A
PARCEL AREA - SQUARE FEET	F
RECORD DIMENSION	100'
SCALED DIMENSION	100'S
MATCH LINE	-W-
WATER	-W-
EXEMPT PROPERTY	⊕
SUBDIVISION LOT NO.	Ⓢ
HOUSE/STREET NUMBER	12
RIGHT OF WAY/ACCESS	— RW —
COMMON OWNERSHIP	↔
WETLANDS	W



PROPERTY MAPS

**UXBRIDGE**

MASSACHUSETTS



MAP NO.

**12C**





THIS MAP IS FOR ASSESSMENT PURPOSES. IT IS NOT VALID FOR LEGAL DESCRIPTION OR CONVEYANCE.

THE HORIZONTAL DATUM IS THE MASSACHUSETTS STATE PLANE COORDINATE SYSTEM, NAD 83.

ORIGINAL PROPERTY MAPS WERE PREPARED BY STONE & WEBSTER ENGINEERING CORP., BOSTON, MASSACHUSETTS, FROM AERIAL PHOTOGRAPHY DATED DECEMBER, 1986 AND PLANIMETRIC MAPPING PREPARED BY GEOD CORP., RIDGE, NEW JERSEY.

MAPS ARE REVISED AND REPRINTED BY CARTOGRAPHIC ASSOCIATES, INC.

REVISED AND REPRINTED BY

**CAI Technologies**  
Precision Mapping. Geospatial Solutions.

11 PLEASANT STREET, LITTLETON, NH 03561  
800.322.4540 - WWW.CAI-TECH.COM

LEGEND	
PARCEL NUMBER . . . . .	2222
PARCEL AREA - ACRES . . . . .	A
PARCEL AREA - SQUARE FEET . . . . .	F
RECORD DIMENSION . . . . .	100'
SCALED DIMENSION . . . . .	100'S
MATCH LINE . . . . .	-W-
WATER . . . . .	
EXEMPT PROPERTY . . . . .	
SUBDIVISION LOT NO. . . . .	
HOUSE/STREET NUMBER . . . . .	
RIGHT OF WAY/ACCESS . . . . .	
COMMON OWNERSHIP . . . . .	
WETLANDS . . . . .	

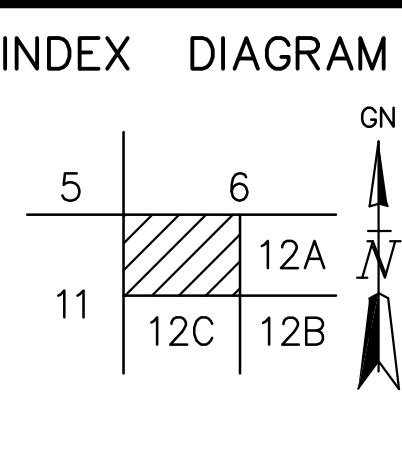
SCALE 1" = 100'

REVISOR TO :

PROPERTY MAPS

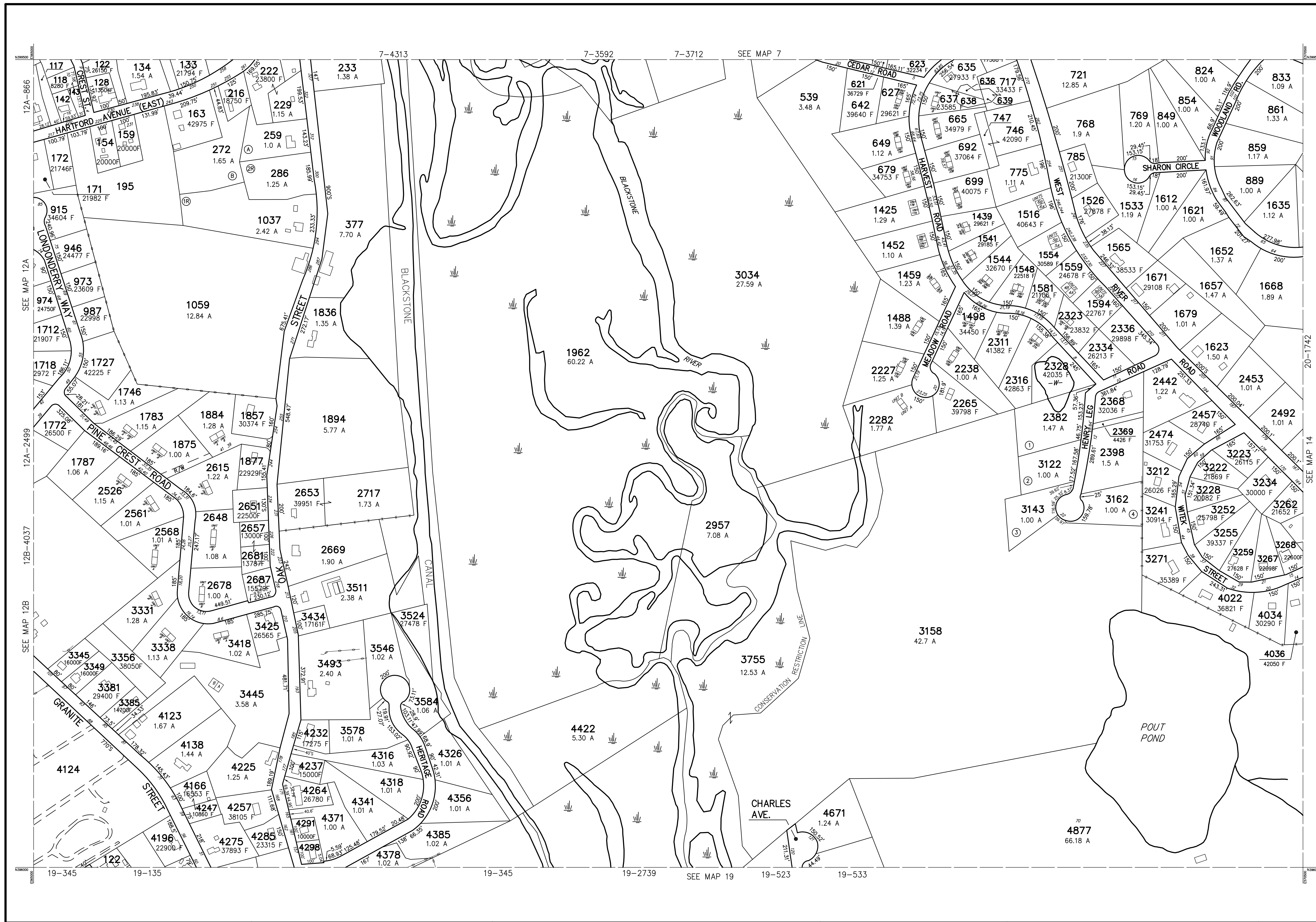
# UXBRIDGE

MASSACHUSETTS



MAP NO.

# 12D



PARCEL	AREA
117	10400 F
142	10120 F
143	5050 F
636	3847 F
638	5352 F
639	3017 F
747	12523 F

THIS MAP IS FOR ASSESSMENT PURPOSES. IT IS NOT VALID FOR LEGAL DESCRIPTION OR CONVEYANCE.

THE HORIZONTAL DATUM IS THE MASSACHUSETTS STATE PLANE COORDINATE SYSTEM, NAD 83.

ORIGINAL PROPERTY MAPS WERE PREPARED BY STONE & WEBSTER ENGINEERING CORP., BOSTON, MASSACHUSETTS, FROM AERIAL PHOTOGRAPHY DATED DECEMBER, 1986 AND PLANIMETRIC MAPPING PREPARED BY GEOD CORP., RIDGE, NEW JERSEY.

MAPS ARE REVISED AND REPRINTED BY CARTOGRAPHIC ASSOCIATES, INC.

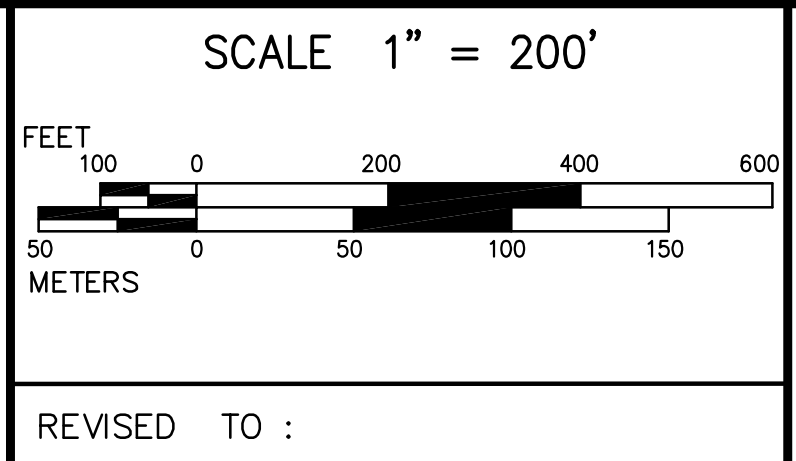
REVISED AND REPRINTED BY

Precision Mapping. Geospatial Solutions.

11 PLEASANT STREET, LITTLETON, NH 03661  
800.322.4540 - WWW.CAI-TECH.COM

LEGEND

PARCEL NUMBER . . . . .	2222	EXEMPT PROPERTY . . . . .	Ⓢ
PARCEL AREA - ACRES . . . . .	A	SUBDIVISION LOT NO. . . . .	②
PARCEL AREA - SQUARE FEET . . . . .	F	HOUSE/STREET NUMBER . . . . .	2
RECORD DIMENSION . . . . .	100'	RIGHT OF WAY/ACCESS . . . . .	R/W
SCALED DIMENSION . . . . .	100'S	COMMON OWNERSHIP . . . . .	↔
MATCH LINE . . . . .	— W —	WETLANDS . . . . .	W
WATER . . . . .	— W —		



PROPERTY MAPS

# UXBRIDGE

MASSACHUSETTS

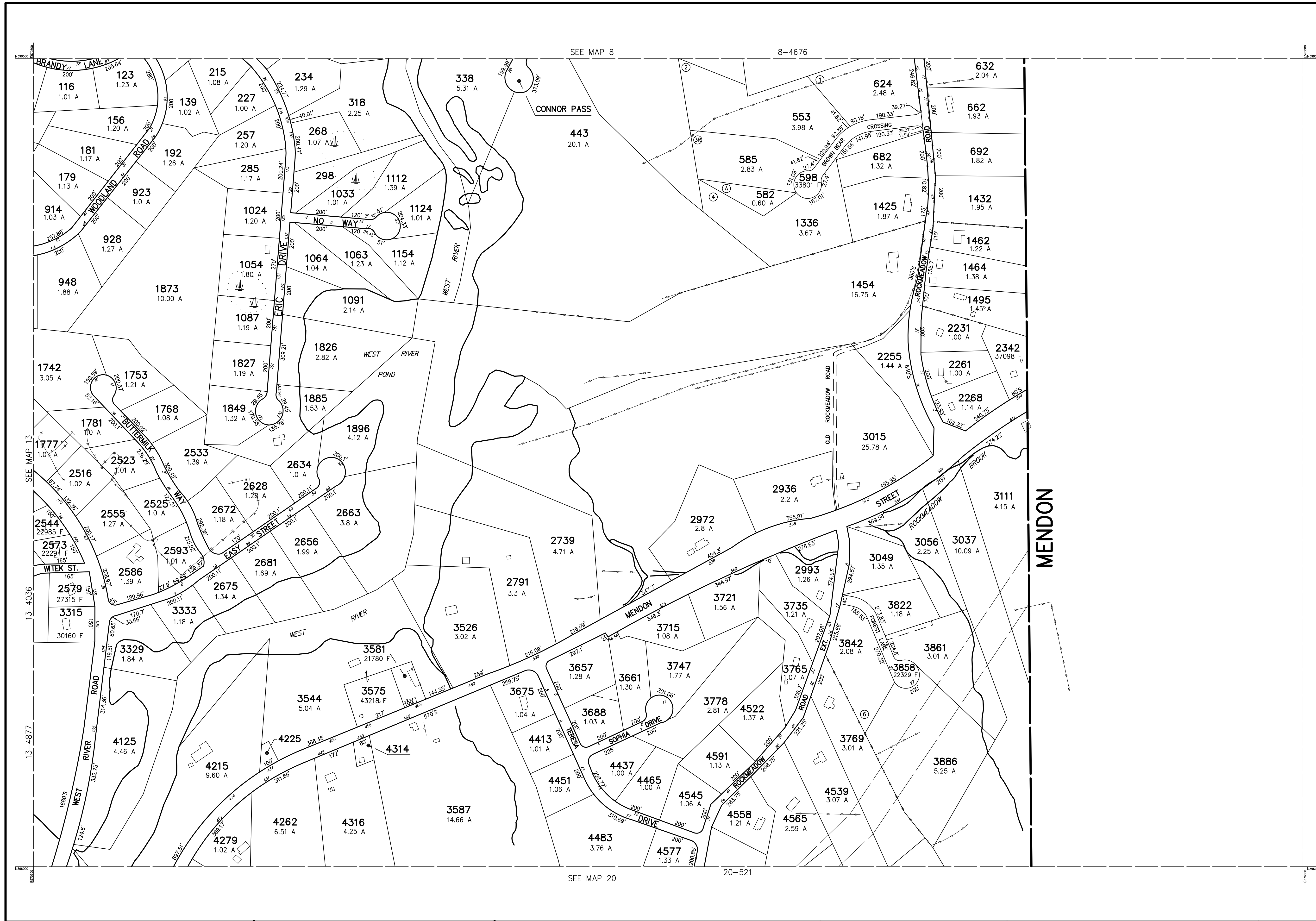
INDEX DIAGRAM

6	7	8
12A	13	14
12B	18A	19
	20	

GN

MAP NO.

# 13



PARCEL	AREA
4225	6970 F
4314	8610 F

THIS MAP IS FOR ASSESSMENT PURPOSES. IT IS NOT VALID FOR LEGAL DESCRIPTION OR CONVEYANCE.

THE HORIZONTAL DATUM IS THE MASSACHUSETTS STATE PLANE COORDINATE SYSTEM, NAD 83.

ORIGINAL PROPERTY MAPS WERE PREPARED BY STONE & WEBSTER ENGINEERING CORP., BOSTON, MASSACHUSETTS, FROM AERIAL PHOTOGRAPHY DATED DECEMBER, 1986 AND PLANIMETRIC MAPPING PREPARED BY GEOD CORP., RIDGE, NEW JERSEY.

MAPS ARE REVISED AND REPRINTED BY CARTOGRAPHIC ASSOCIATES, INC.

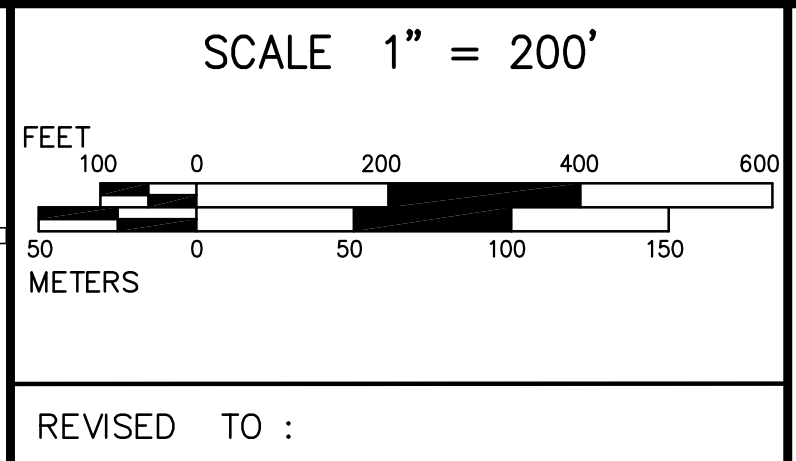
REVISED AND REPRINTED BY

**CAI Technologies**  
Precision Mapping. Geospatial Solutions.

11 PLEASANT STREET, LITTLETON, NH 03561  
800.322.4540 - WWW.CAI-TECH.COM

LEGEND

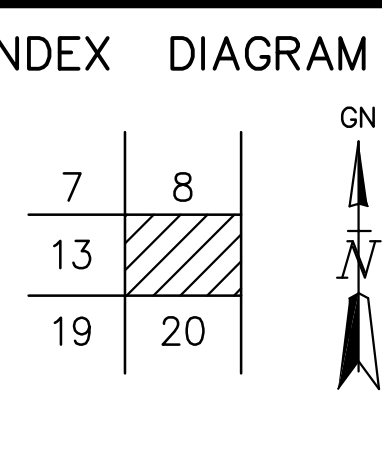
PARCEL NUMBER	..... 2222	EXEMPT PROPERTY	..... (E)
PARCEL AREA - ACRES	..... A	SUBDIVISION LOT NO.	..... (L)
PARCEL AREA - SQUARE FEET	..... F	HOUSE/STREET NUMBER	..... (H/S)
RECORD DIMENSION	..... 100'	RIGHT OF WAY/ACCESS	..... (R/W/A)
SCALED DIMENSION	..... 100'S	COMMON OWNERSHIP	..... (C/O)
MATCH LINE	.....	WETLANDS	..... (W)
WATER	..... (W)		



PROPERTY MAPS

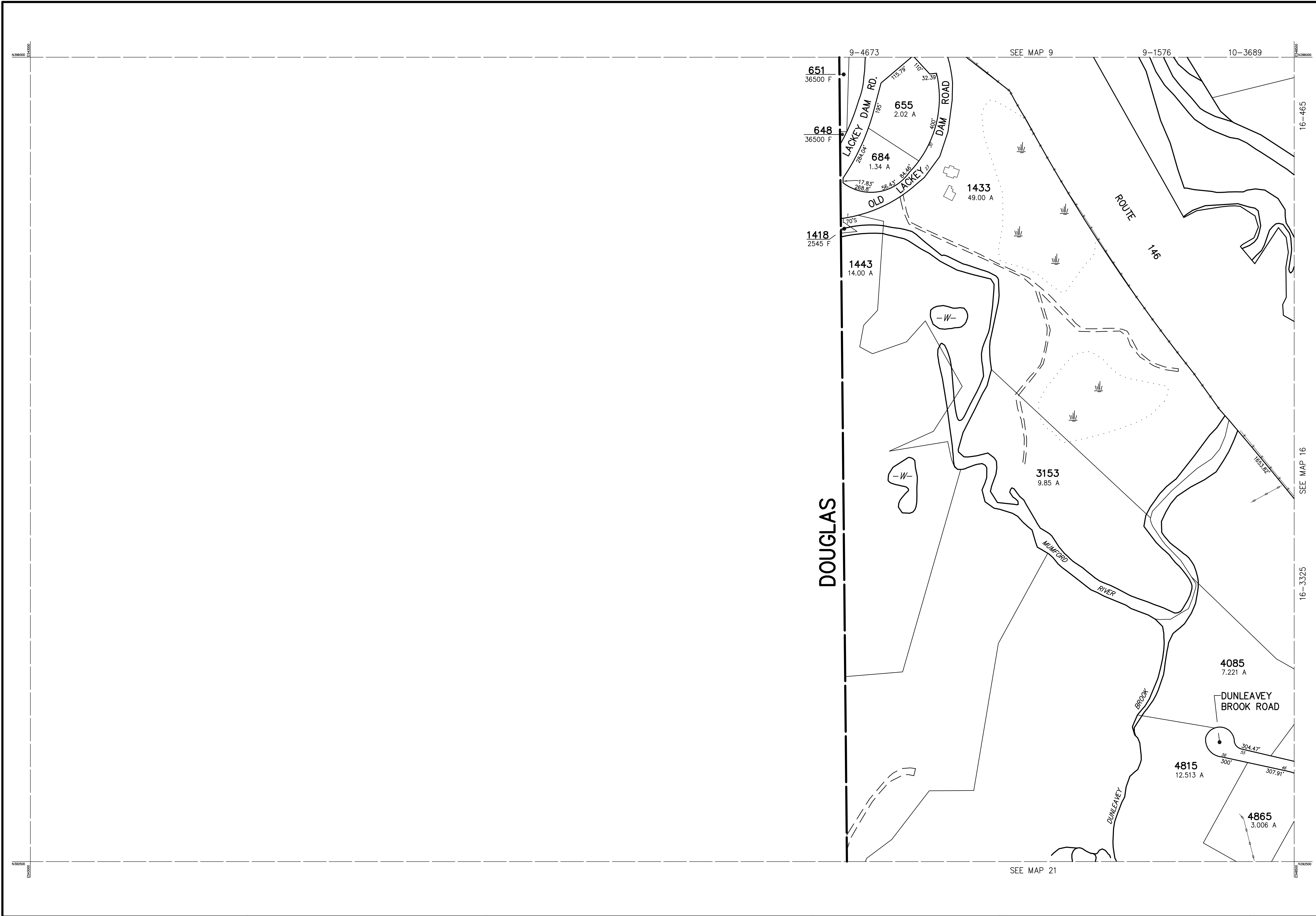
**UXBRIDGE**

MASSACHUSETTS



MAP NO.

**14**



THIS MAP IS FOR ASSESSMENT PURPOSES. IT IS NOT VALID FOR LEGAL DESCRIPTION OR CONVEYANCE.

THE HORIZONTAL DATUM IS THE MASSACHUSETTS STATE PLANE COORDINATE SYSTEM, NAD 83.

ORIGINAL PROPERTY MAPS WERE PREPARED BY STONE & WEBSTER ENGINEERING CORP., BOSTON, MASSACHUSETTS, FROM AERIAL PHOTOGRAPHY DATED DECEMBER, 1986 AND PLANIMETRIC MAPPING PREPARED BY GEOD CORP., RIDGE, NEW JERSEY.

MAPS ARE REVISED AND REPRINTED BY CARTOGRAPHIC ASSOCIATES, INC.

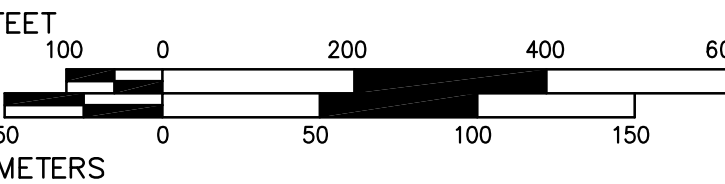
REVISED AND REPRINTED BY



11 PLEASANT STREET, LITTLETON, NH 03561  
800.322.4540 - WWW.CAI-TECH.COM

LEGEND	
PARCEL NUMBER . . . . .	2222
PARCEL AREA - ACRES . . . . .	A
PARCEL AREA - SQUARE FEET . . . . .	F
RECORD DIMENSION . . . . .	100'
SCALED DIMENSION . . . . .	100'S
MATCH LINE . . . . .	
WATER . . . . .	
EXEMPT PROPERTY . . . . .	
SUBDIVISION LOT NO. . . . .	
HOUSE/STREET NUMBER . . . . .	
RIGHT OF WAY/ACCESS . . . . .	
COMMON OWNERSHIP . . . . .	
WETLANDS . . . . .	

SCALE 1" = 200'



REVISD TO :

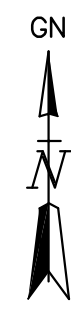
PROPERTY MAPS

# UXBRIDGE

MASSACHUSETTS

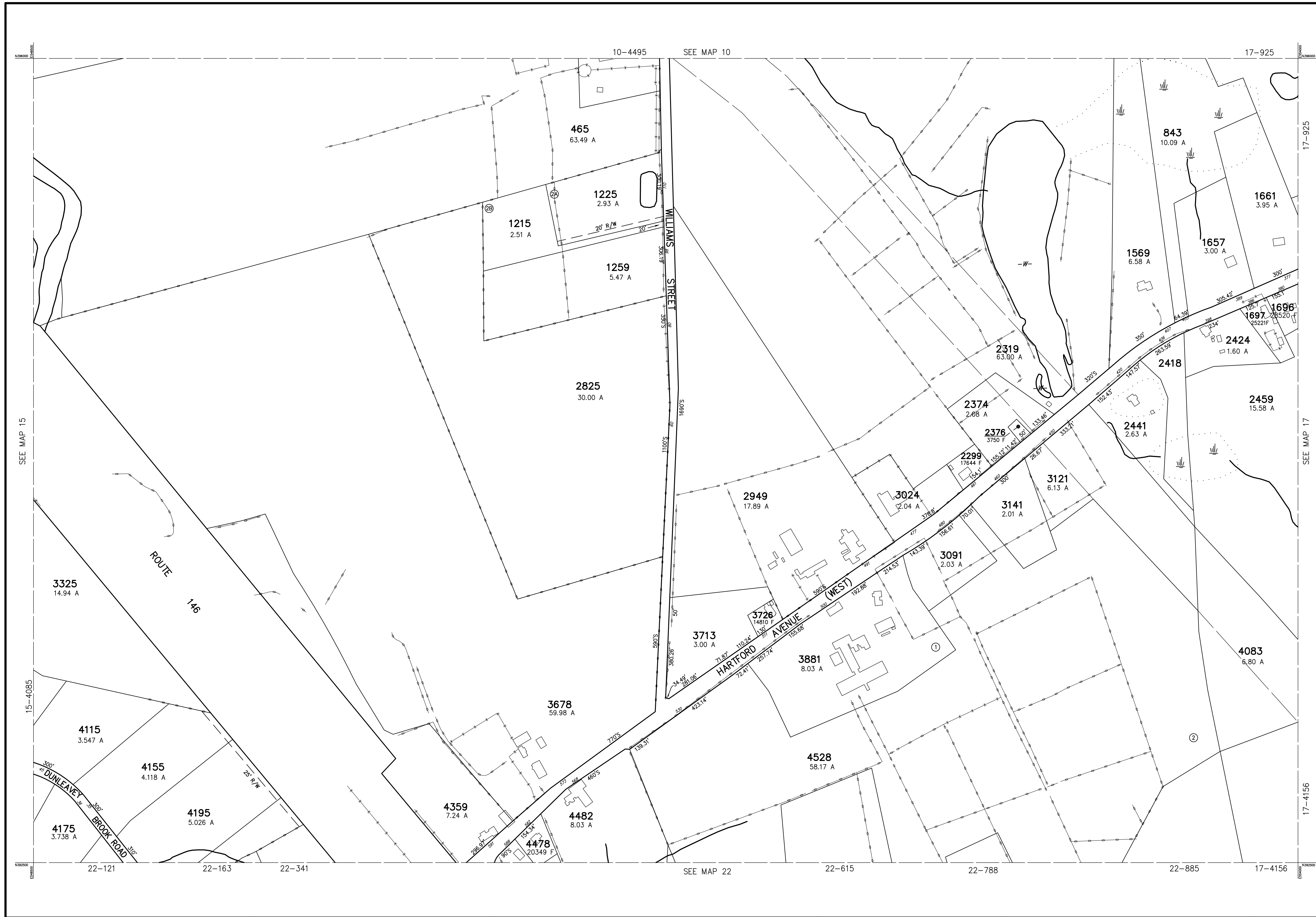
INDEX DIAGRAM

9	10
16	22



MAP NO.

# 15



THIS MAP IS FOR ASSESSMENT PURPOSES. IT IS NOT VALID FOR LEGAL DESCRIPTION OR CONVEYANCE.

THE HORIZONTAL DATUM IS THE MASSACHUSETTS STATE PLANE COORDINATE SYSTEM, NAD 83.

ORIGINAL PROPERTY MAPS WERE PREPARED BY STONE & WEBSTER ENGINEERING CORP., BOSTON, MASSACHUSETTS, FROM AERIAL PHOTOGRAPHY DATED DECEMBER, 1986 AND PLANIMETRIC MAPPING PREPARED BY GEOD CORP., RIDGE, NEW JERSEY.

MAPS ARE REVISED AND REPRINTED BY CARTOGRAPHIC ASSOCIATES, INC.

REVISED AND REPRINTED BY



Precision Mapping. Geospatial Solutions.

11 PLEASANT STREET, LITTLETON, NH 03561  
800.322.4540 - WWW.CAI-TECH.COM

**LEGEND**

PARCEL NUMBER ..... 2222

PARCEL AREA - ACRES ..... A

PARCEL AREA - SQUARE FEET ..... F

RECORD DIMENSION ..... 100'

SCALED DIMENSION ..... 100'S

MATCH LINE

WATER ..... -W-

EXEMPT PROPERTY ..... (E)

SUBDIVISION LOT NO. .... (2)

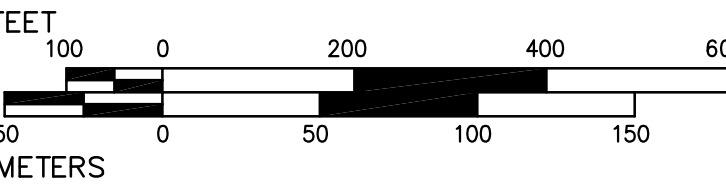
HOUSE/STREET NUMBER ..... (Z)

RIGHT OF WAY/ACCESS ..... R/W

COMMON OWNERSHIP ..... (C)

WETLANDS ..... (W)

SCALE 1" = 200'



REVISD TO :


PROPERTY MAPS

# UXBRIDGE

MASSACHUSETTS

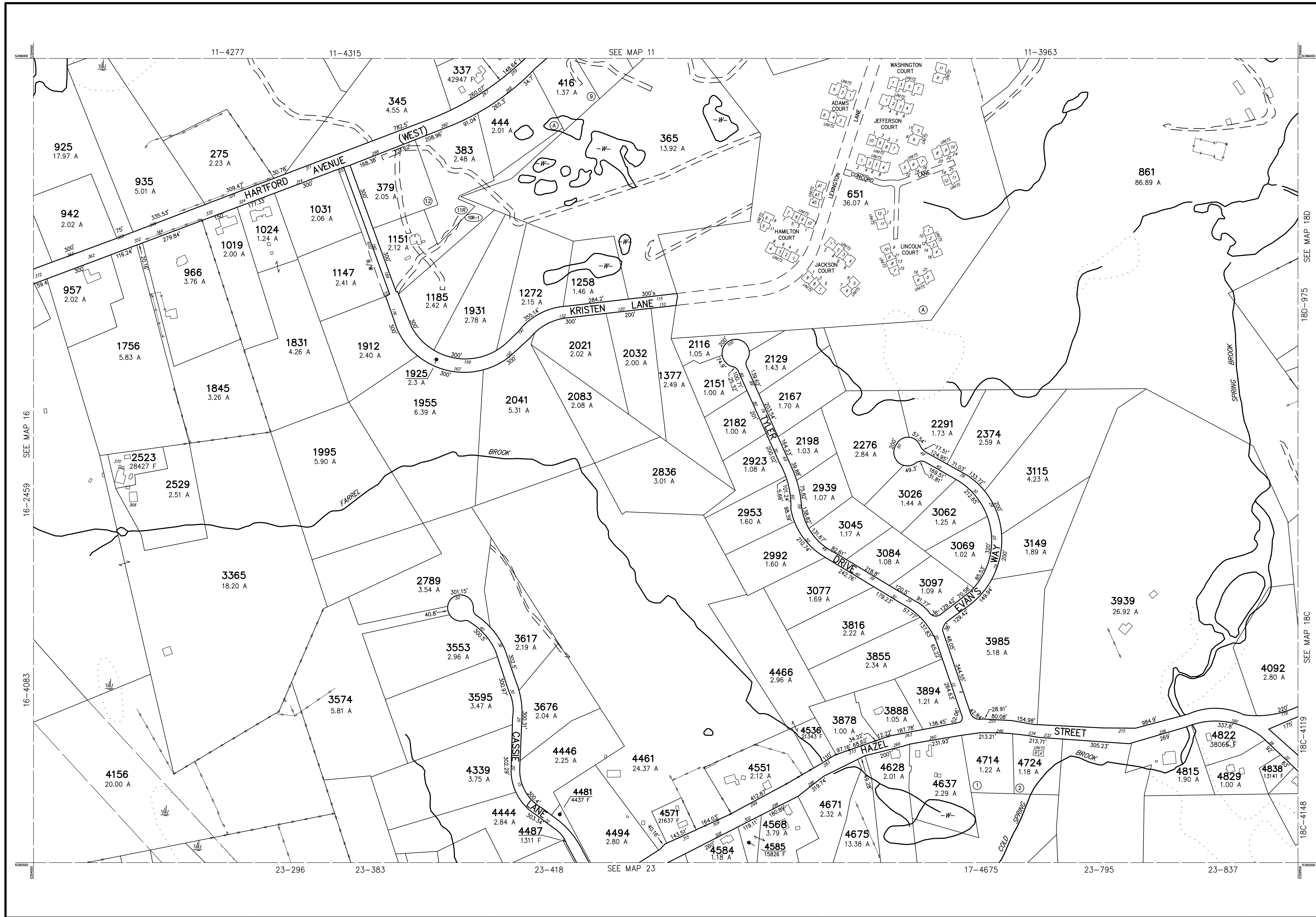
INDEX DIAGRAM

9	10	11
15		17
21	22	23



MAP NO.

# 16



THIS MAP IS FOR ASSESSMENT PURPOSES. IT IS NOT VALID FOR LEGAL DESCRIPTION OR CONVEYANCE.

THE HORIZONTAL DATUM IS THE MASSACHUSETTS STATE PLANE COORDINATE SYSTEM, NAD 83.

ORIGINAL PROPERTY MAPS WERE PREPARED BY STONE & WEBSTER ENGINEERING CORP., BOSTON, MASSACHUSETTS, FROM AERIAL PHOTOGRAPHY DATED DECEMBER, 1986 AND PLANIMETRIC MAPPING PREPARED BY GEOD CORP., RIDGE, NEW JERSEY.

MAPS ARE REVISED AND REPRINTED BY CARTOGRAPHIC ASSOCIATES, INC.


REVISED AND REPRINTED BY

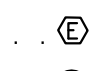
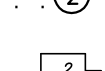
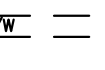
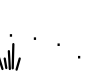




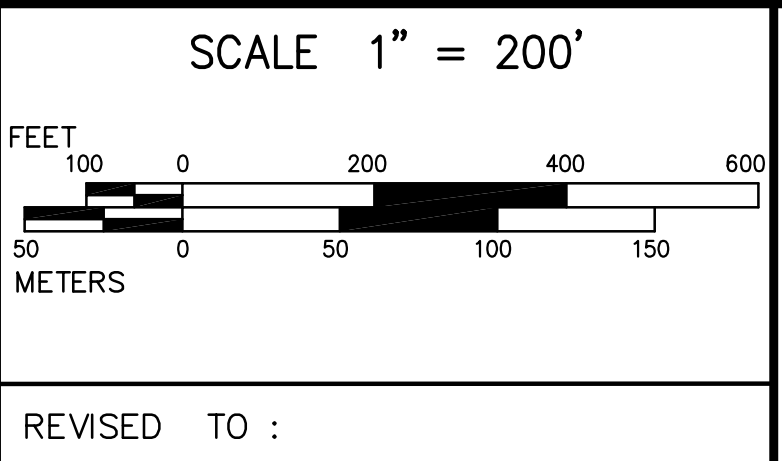
Precision Mapping. Geospatial Solutions.

11 PLEASANT STREET, LITTLETON, NH 03561  
800.322.4540 - WWW.CAI-TECH.COM

LEGEND

PARCEL NUMBER	.....	2222
PARCEL AREA - ACRES	.....	A
PARCEL AREA - SQUARE FEET	.....	F
RECORD DIMENSION	.....	100'
SCALED DIMENSION	.....	100'S
MATCH LINE	.....	
WATER	.....	

- EXEMPT PROPERTY 
- SUBDIVISION LOT NO. 
- HOUSE/STREET NUMBER 
- RIGHT OF WAY/ACCESS 
- COMMON OWNERSHIP 
- WETLANDS 



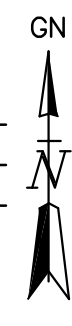
PROPERTY MAPS

# UXBRIDGE

MASSACHUSETTS

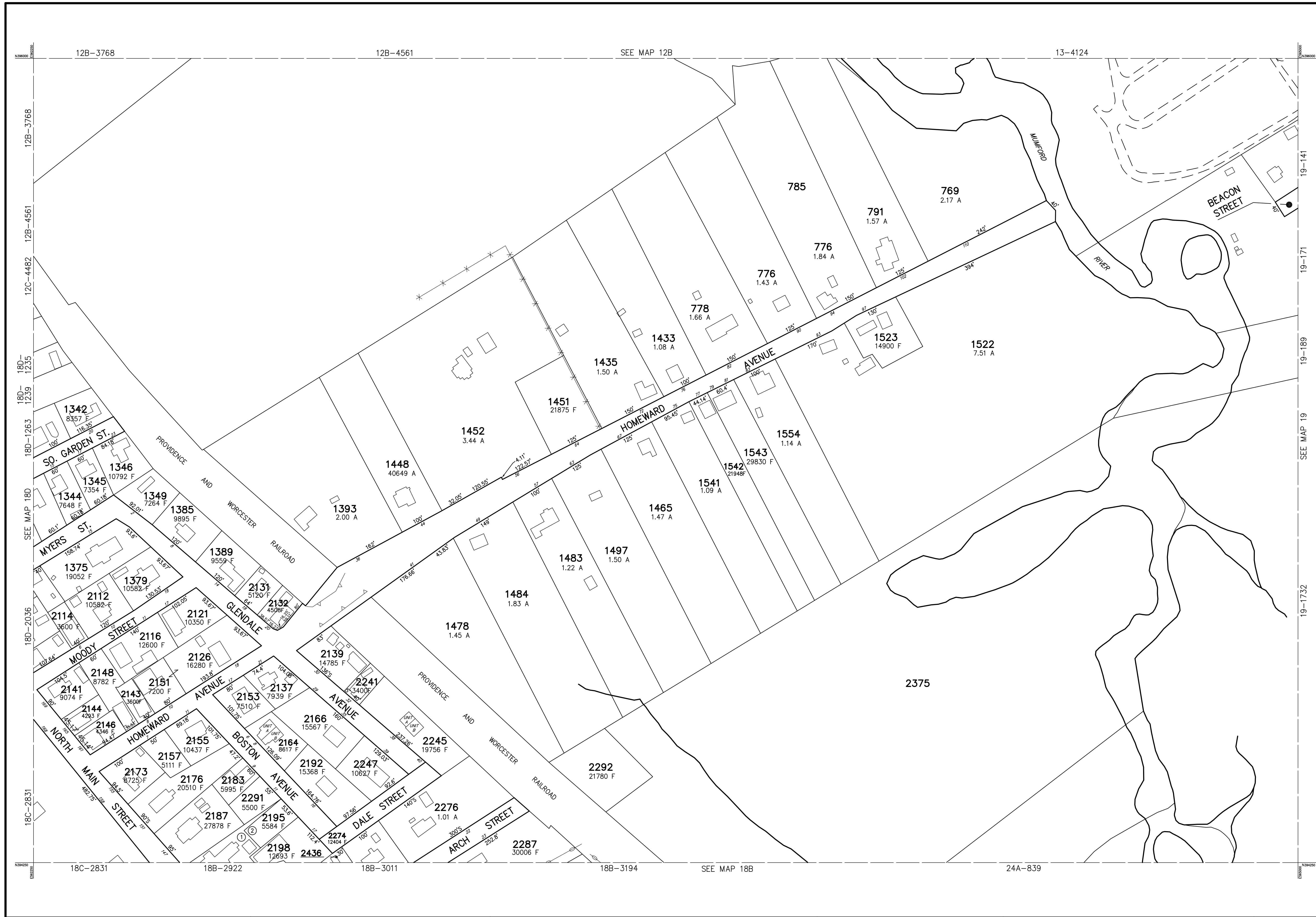
INDEX DIAGRAM

10	11	12C
16	17	18C
22	23	24D



MAP NO.

# 17



THIS MAP IS FOR ASSESSMENT PURPOSES. IT IS NOT VALID FOR LEGAL DESCRIPTION OR CONVEYANCE.

THE HORIZONTAL DATUM IS THE MASSACHUSETTS STATE PLANE COORDINATE SYSTEM, NAD 83.

ORIGINAL PROPERTY MAPS WERE PREPARED BY STONE & WEBSTER ENGINEERING CORP., BOSTON, MASSACHUSETTS, FROM AERIAL PHOTOGRAPHY DATED DECEMBER, 1986 AND PLANIMETRIC MAPPING PREPARED BY GEOD CORP., RIDGE, NEW JERSEY.

MAPS ARE REVISED AND REPRINTED BY CARTOGRAPHIC ASSOCIATES, INC.


REVISED AND REPRINTED BY

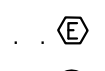
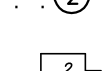
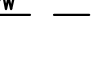
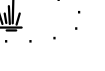




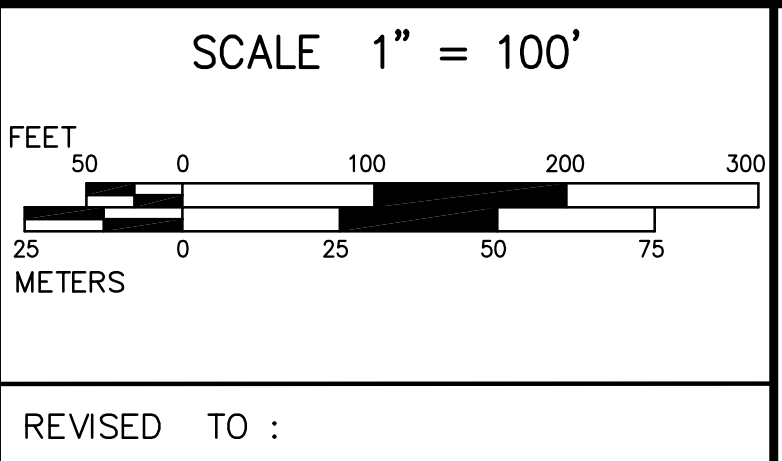
Precision Mapping. Geospatial Solutions.

11 PLEASANT STREET, LITTLETON, NH 03561  
800.322.4540 - WWW.CAI-TECH.COM

**LEGEND**

PARCEL NUMBER	..... 2222
PARCEL AREA - ACRES	..... A
PARCEL AREA - SQUARE FEET	..... F
RECORD DIMENSION	..... 100'
SCALED DIMENSION	..... 100'S
MATCH LINE	.....
WATER	..... 

EXEMPT PROPERTY	..... 
SUBDIVISION LOT NO.	..... 
HOUSE/STREET NUMBER	..... 
RIGHT OF WAY/ACCESS	..... 
COMMON OWNERSHIP	..... 
WETLANDS	..... 




PROPERTY MAPS

# UXBRIDGE

MASSACHUSETTS

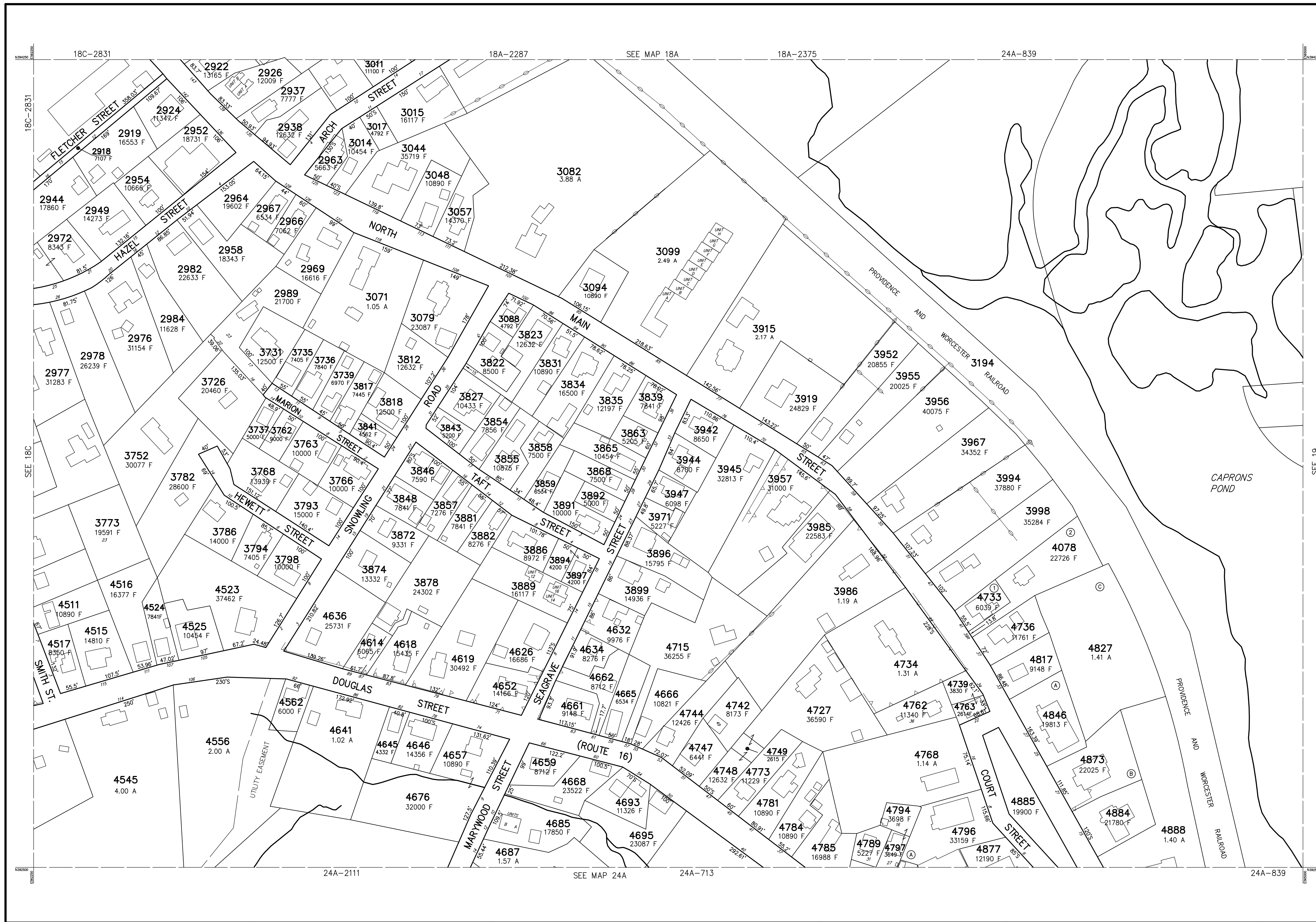
INDEX DIAGRAM

12C	12B	13
18D		19
18C	18B	



MAP NO.

# 18A



THIS MAP IS FOR ASSESSMENT PURPOSES. IT IS NOT VALID FOR LEGAL DESCRIPTION OR CONVEYANCE.

THE HORIZONTAL DATUM IS THE MASSACHUSETTS STATE PLANE COORDINATE SYSTEM, NAD 83.

ORIGINAL PROPERTY MAPS WERE PREPARED BY STONE & WEBSTER ENGINEERING CORP., BOSTON, MASSACHUSETTS, FROM AERIAL PHOTOGRAPHY DATED DECEMBER, 1986 AND PLANIMETRIC MAPPING PREPARED BY GEOD CORP., RIDGE, NEW JERSEY.

MAPS ARE REVISED AND REPRINTED BY CARTOGRAPHIC ASSOCIATES, INC.

REVISED AND REPRINTED BY

**CAI Technologies**  
Precision Mapping, Geospatial Solutions.

11 PLEASANT STREET, LITTLETON, NH 03561  
800.322.4540 - WWW.CAI-TECH.COM

**LEGEND**

PARCEL NUMBER ..... 2222

PARCEL AREA - ACRES ..... A

PARCEL AREA - SQUARE FEET ..... F

RECORD DIMENSION ..... 100'

SCALED DIMENSION ..... 100'S

MATCH LINE

WATER

EXEMPT PROPERTY

SUBDIVISION LOT NO.

HOUSE/STREET NUMBER

RIGHT OF WAY/ACCESS

COMMON OWNERSHIP

WETLANDS

SCALE 1" = 100'

FEET: 0 50 100 200 300

METERS: 0 25 50 75

REVISED TO :

PROPERTY MAPS

**UXBRIDGE**

MASSACHUSETTS

INDEX DIAGRAM

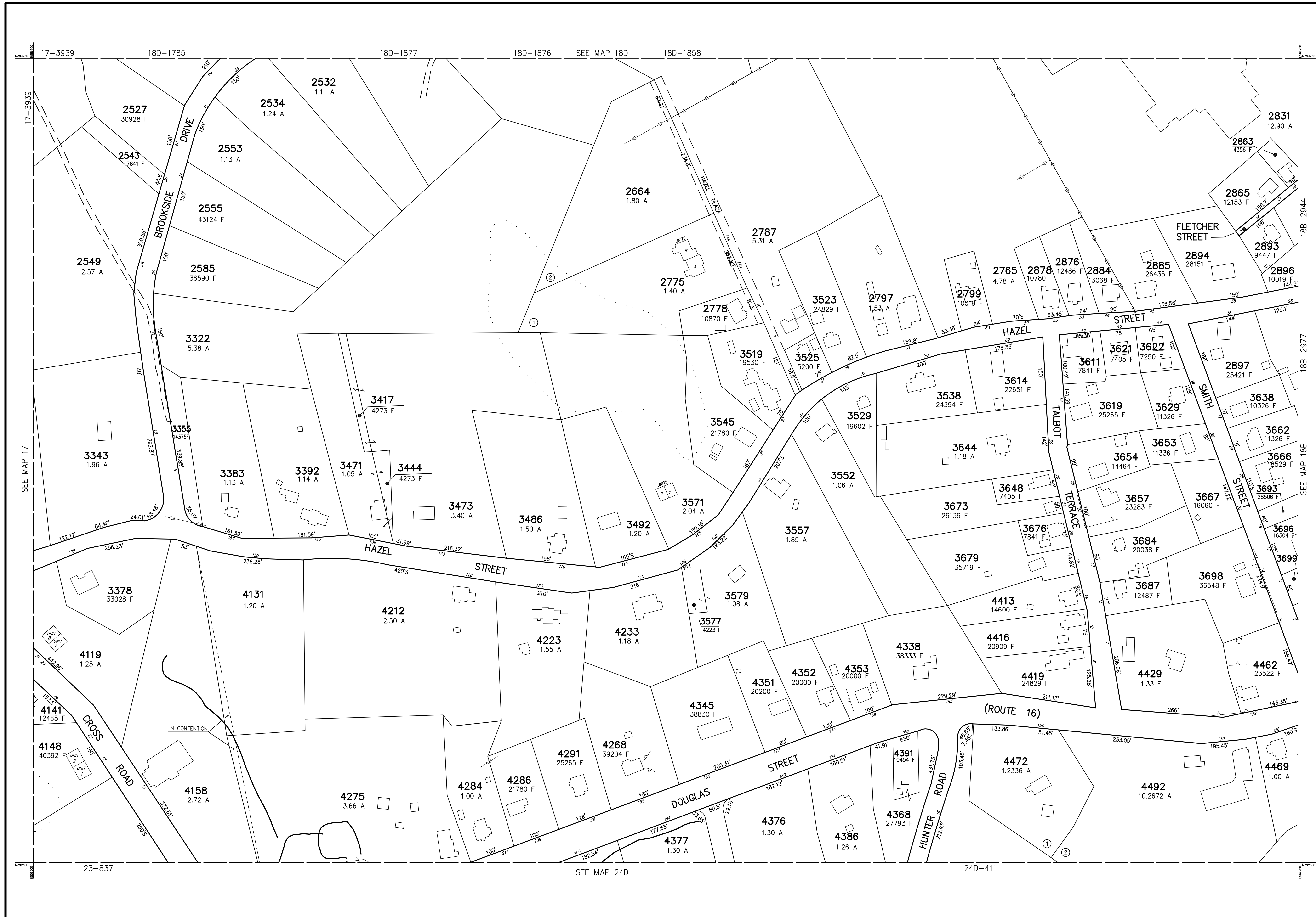
18D	18A	19
18C		18B
24D	24A	25

GN

MAP NO.

**18B**





THIS MAP IS FOR ASSESSMENT PURPOSES. IT IS NOT VALID FOR LEGAL DESCRIPTION OR CONVEYANCE.

THE HORIZONTAL DATUM IS THE MASSACHUSETTS STATE PLANE COORDINATE SYSTEM, NAD 83.

ORIGINAL PROPERTY MAPS WERE PREPARED BY STONE & WEBSTER ENGINEERING CORP., BOSTON, MASSACHUSETTS, FROM AERIAL PHOTOGRAPHY DATED DECEMBER, 1986 AND PLANIMETRIC MAPPING PREPARED BY GEOD CORP., RIDGE, NEW JERSEY.

MAPS ARE REVISED AND REPRINTED BY CARTOGRAPHIC ASSOCIATES, INC.

REVISED AND REPRINTED BY

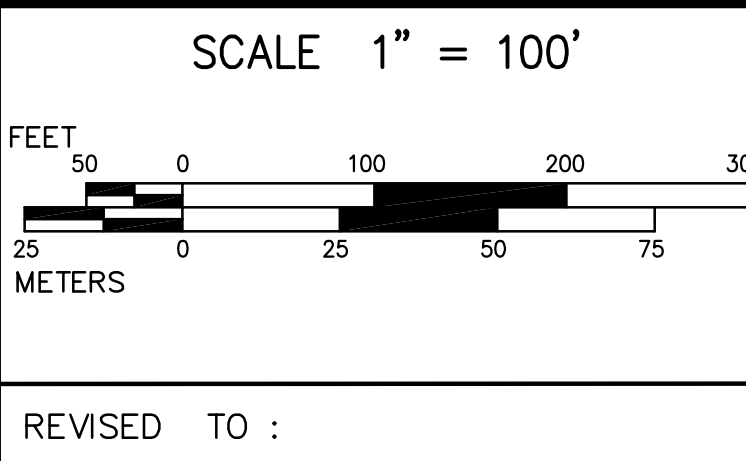
**CAI Technologies**  
Precision Mapping. Geospatial Solutions.

11 PLEASANT STREET, LITTLETON, NH 03561  
800.322.4540 - WWW.CAI-TECH.COM

LEGEND

PARCEL NUMBER	..... 2222
PARCEL AREA - ACRES	..... A
PARCEL AREA - SQUARE FEET	..... F
RECORD DIMENSION	..... 100'
SCALED DIMENSION	..... 100'S
MATCH LINE	.....
WATER	.....

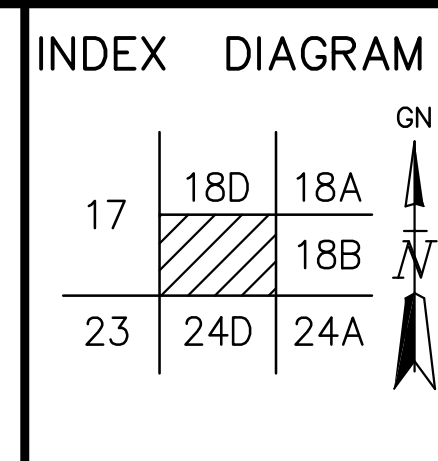
EXEMPT PROPERTY	.....
SUBDIVISION LOT NO.	.....
HOUSE/STREET NUMBER	.....
RIGHT OF WAY/ACCESS	.....
COMMON OWNERSHIP	.....
WETLANDS	.....



PROPERTY MAPS

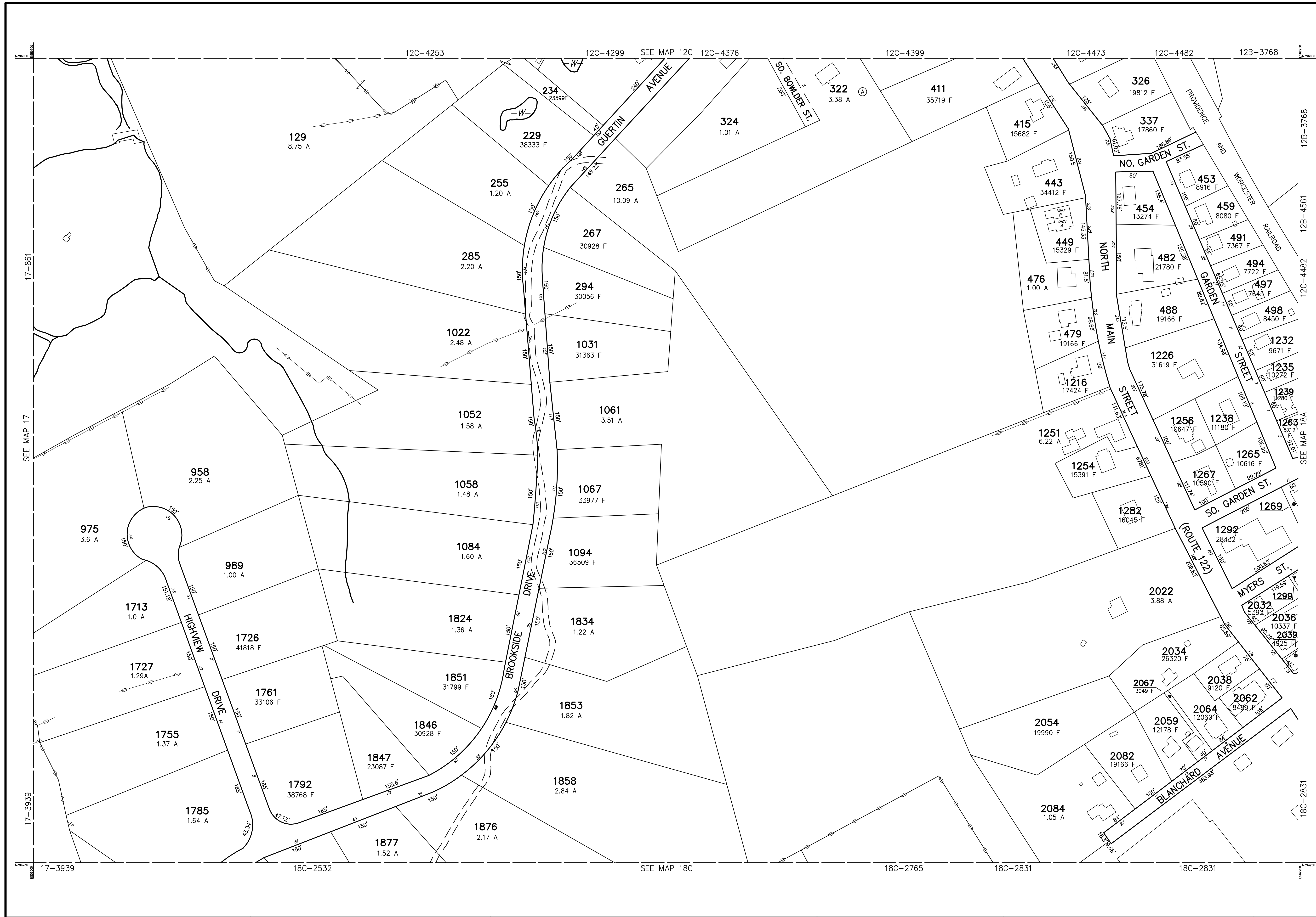
# UXBRIDGE

MASSACHUSETTS



MAP NO.

# 18C



THIS MAP IS FOR ASSESSMENT PURPOSES. IT IS NOT VALID FOR LEGAL DESCRIPTION OR CONVEYANCE.

THE HORIZONTAL DATUM IS THE MASSACHUSETTS STATE PLANE COORDINATE SYSTEM, NAD 83.

ORIGINAL PROPERTY MAPS WERE PREPARED BY STONE & WEBSTER ENGINEERING CORP., BOSTON, MASSACHUSETTS, FROM AERIAL PHOTOGRAPHY DATED DECEMBER, 1986 AND PLANIMETRIC MAPPING PREPARED BY GEOD CORP., RIDGE, NEW JERSEY.

MAPS ARE REVISED AND REPRINTED BY CARTOGRAPHIC ASSOCIATES, INC.

REVISED AND REPRINTED BY



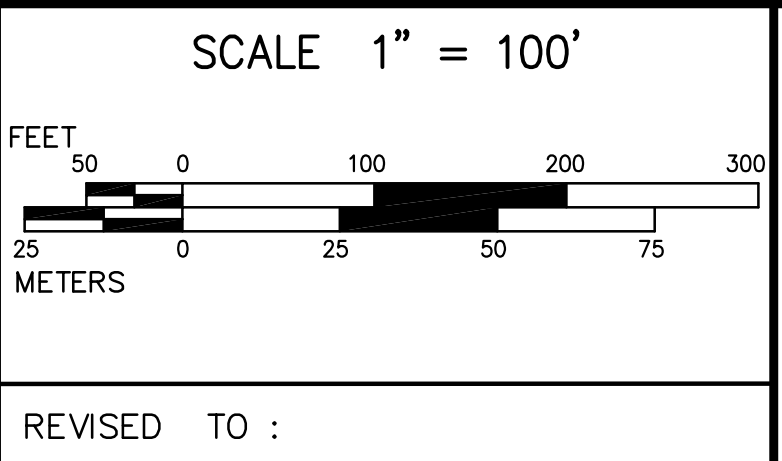
Precision Mapping, Geospatial Solutions.

11 PLEASANT STREET, LITTLETON, NH 03561  
800.322.4540 - WWW.CAI-TECH.COM

LEGEND

PARCEL NUMBER . . . . .	2222
PARCEL AREA - ACRES . . . . .	A
PARCEL AREA - SQUARE FEET . . . . .	F
RECORD DIMENSION . . . . .	100'
SCALED DIMENSION . . . . .	100'S
MATCH LINE . . . . .	
WATER . . . . .	

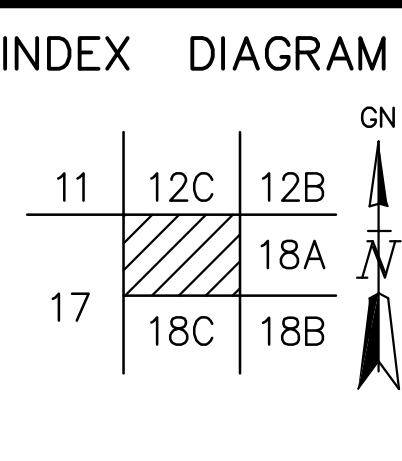
EXEMPT PROPERTY . . . . .	
SUBDIVISION LOT NO. . . . .	
HOUSE/STREET NUMBER . . . . .	
RIGHT OF WAY/ACCESS . . . . .	
COMMON OWNERSHIP . . . . .	
WETLANDS . . . . .	



PROPERTY MAPS

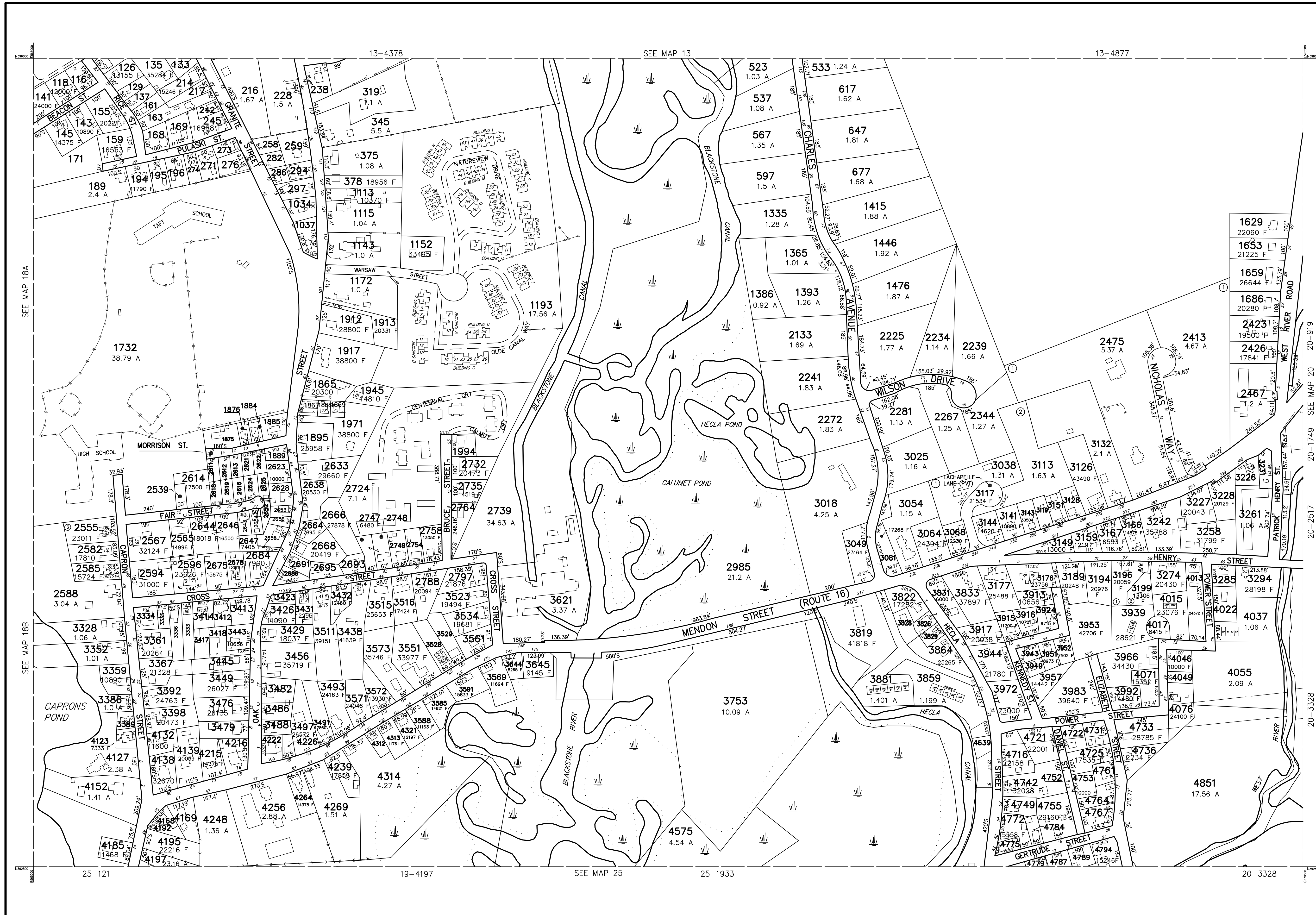
# UXBRIDGE

MASSACHUSETTS



MAP NO.

# 18D



PARCEL	AREA
116	11010 F
122	13115 F
128	6612 F
133	9585 F
137	6637 F
161	6667 F
163	20000 F
168	11533 F
169	12212 F
195	10480 F
196	11266 F
217	9720 F
238	15485 F
242	4865 F
258	8360 F
259	17294 F
271	10800 F
273	8712 F
274	6615 F
276	11451 F
282	8200 F
286	7800 F
294	7717 F
297	13500 F
1037	13095 F
1037	11890 F
1867	6211 F
1868	3791 F
1869	5663 F
1875	13500 F
1876	5000 F
1884	4792 F
1885	10000 F
1889	5227 F
1994	10019 F
2539	5000 F
2611	5000 F
2612	2612 F
2613	5573 F
2616	5573 F
2618	5525 F
2619	6098 F
2621	4956 F
2622	5273 F
2624	5434 F
2625	5364 F
2628	11326 F
2643	5152 F
2652	4314 F
2653	5000 F
2654	5459 F
2655	9750 F
2656	3500 F
2656	8844 F
2691	7120 F
2693	8092 F
2695	8060 F
2748	10095 F
2749	11880 F
2754	2754 F
3119	6834 F
3128	10890 F
3128	3128 F
3151	8712 F
3151	8516 F
3231	8980 F
3285	9976 F
3333	12003 F
3334	11021 F
3335	5832 F
3336	13328 F
3389	5705 F
3392	F
3398	F
3412	10109 F
3413	11799 F
3414	10858 F
3417	7405 F
3418	7841 F
3423	6780 F
3432	13068 F
3445	19166 F
3479	15000 F
3482	15245 F
3486	10019 F
3488	6970 F
3528	17362 F
3529	21780 F
3561	13606 F
3826	6643 F
3828	8963 F
3829	6599 F
3943	6042 F
3949	5927 F
4049	5000 F
4168	5145 F
4169	9583 F
4192	5825 F
4222	11421 F
4226	5227 F
4312	6534 F
4639	15214 F
4722	14475 F
4731	13068 F
4749	16134 F
4752	16253 F
4761	7292 F
4764	13504 F
4767	14441 F
4775	5522 F
4779	10000 F
4784	6425 F
4787	10000 F
4789	10000 F

THIS MAP IS FOR ASSESSMENT PURPOSES. IT IS NOT VALID FOR LEGAL DESCRIPTION OR CONVEYANCE.

THE HORIZONTAL DATUM IS THE MASSACHUSETTS STATE PLANE COORDINATE SYSTEM, NAD 83.

ORIGINAL PROPERTY MAPS WERE PREPARED BY STONE & WEBSTER ENGINEERING CORP., BOSTON, MASSACHUSETTS, FROM AERIAL PHOTOGRAPHY DATED DECEMBER, 1986 AND PLANIMETRIC MAPPING PREPARED BY GEOD CORP., RIDGE, NEW JERSEY.

MAPS ARE REVISED AND REPRINTED BY CARTOGRAPHIC ASSOCIATES, INC.

REVISED AND REPRINTED BY

Precision Mapping. Geospatial Solutions.

11 PLEASANT STREET, LITTLETON, NH 03661  
800.322.4540 - WWW.CAI-TECH.COM

**LEGEND**

PARCEL NUMBER ..... 2222

PARCEL AREA - ACRES ..... A

PARCEL AREA - SQUARE FEET ..... F

RECORD DIMENSION ..... 100'

SCALED DIMENSION ..... 100'S

MATCH LINE

WATER

EXEMPT PROPERTY

SUBDIVISION LOT NO.

HOUSE/STREET NUMBER

RIGHT OF WAY/ACCESS

COMMON OWNERSHIP

WETLANDS

SCALE 1" = 200'

REVISD TO :

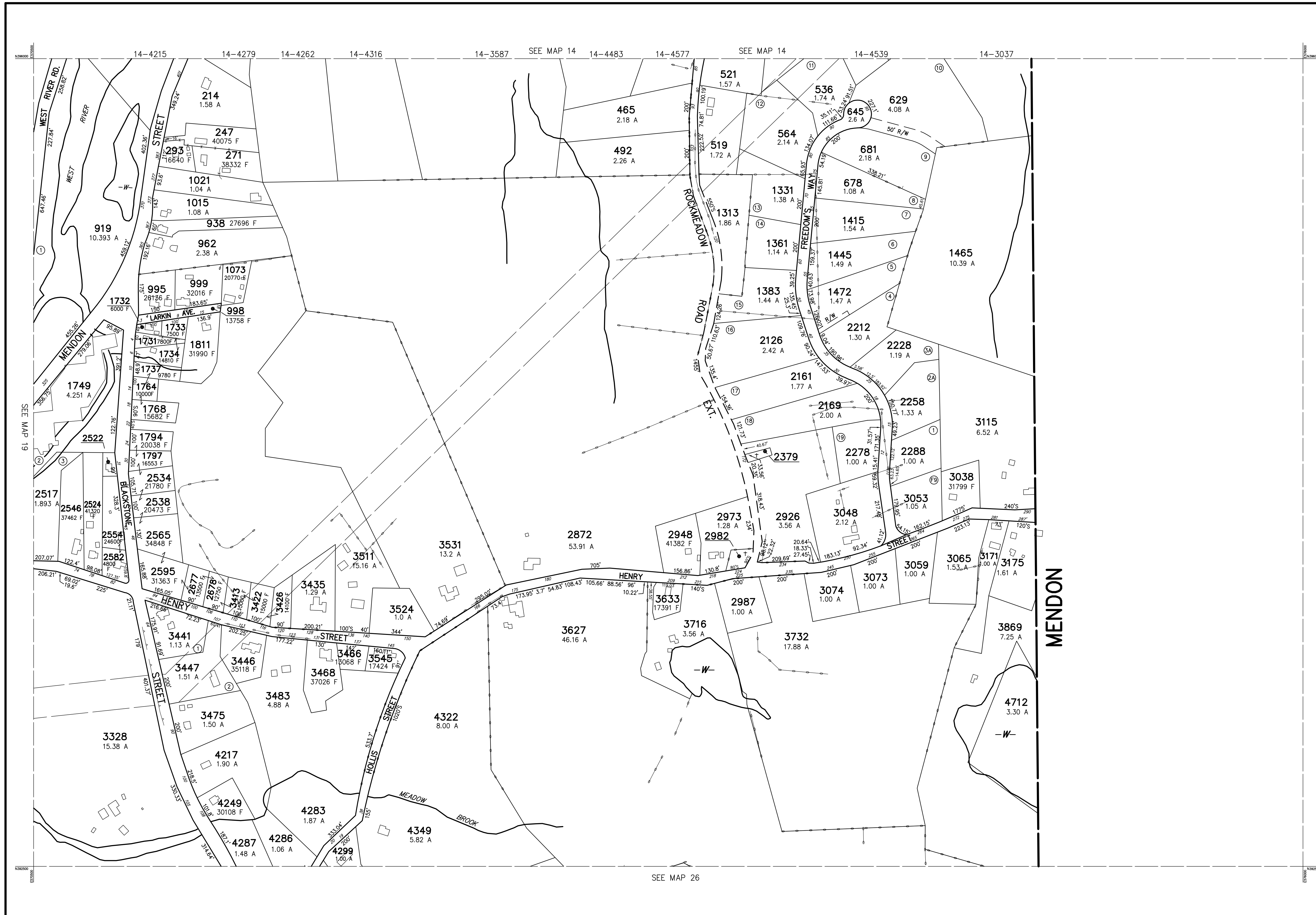
PROPERTY MAPS

MASSACHUSETTS

INDEX DIAGRAM

MAP NO.

19



PARCEL	AREA
2379	3219 F
2522	7200 F

THIS MAP IS FOR ASSESSMENT PURPOSES. IT IS NOT VALID FOR LEGAL DESCRIPTION OR CONVEYANCE.

THE HORIZONTAL DATUM IS THE MASSACHUSETTS STATE PLANE COORDINATE SYSTEM, NAD 83.

ORIGINAL PROPERTY MAPS WERE PREPARED BY STONE & WEBSTER ENGINEERING CORP., BOSTON, MASSACHUSETTS, FROM AERIAL PHOTOGRAPHY DATED DECEMBER, 1986 AND PLANIMETRIC MAPPING PREPARED BY GEOD CORP., RIDGE, NEW JERSEY.

MAPS ARE REVISED AND REPRINTED BY CARTOGRAPHIC ASSOCIATES, INC.

REVISED AND REPRINTED BY

**CAI Technologies**  
Precision Mapping. Geospatial Solutions.

11 PLEASANT STREET, LITTLETON, NH 03561  
800.322.4540 - WWW.CAI-TECH.COM

**LEGEND**

PARCEL NUMBER . . . . .	2222	EXEMPT PROPERTY . . . . .	Ⓔ
PARCEL AREA - ACRES . . . . .	A	SUBDIVISION LOT NO. . . . .	Ⓐ
PARCEL AREA - SQUARE FEET . . . . .	F	HOUSE/STREET NUMBER . . . . .	12
RECORD DIMENSION . . . . .	100'	RIGHT OF WAY/ACCESS . . . . .	R/W
SCALED DIMENSION . . . . .	100'S	COMMON OWNERSHIP . . . . .	↔
MATCH LINE . . . . .	—W—	WETLANDS . . . . .	Ⓜ
WATER . . . . .	—W—		

SCALE 1" = 200'

REVISD TO :

PROPERTY MAPS

# UXBRIDGE

MASSACHUSETTS

INDEX DIAGRAM

13	14
19	26

MAP NO.

# 20



THIS MAP IS FOR ASSESSMENT PURPOSES. IT IS NOT VALID FOR LEGAL DESCRIPTION OR CONVEYANCE.

THE HORIZONTAL DATUM IS THE MASSACHUSETTS STATE PLANE COORDINATE SYSTEM, NAD 83.

ORIGINAL PROPERTY MAPS WERE PREPARED BY STONE & WEBSTER ENGINEERING CORP., BOSTON, MASSACHUSETTS, FROM AERIAL PHOTOGRAPHY DATED DECEMBER, 1986 AND PLANIMETRIC MAPPING PREPARED BY GEOD CORP., RIDGE, NEW JERSEY.

MAPS ARE REVISED AND REPRINTED BY CARTOGRAPHIC ASSOCIATES, INC.

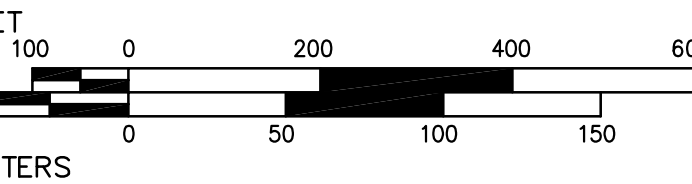
REVISED AND REPRINTED BY



11 PLEASANT STREET, LITTLETON, NH 03561  
800.322.4540 - WWW.CAI-TECH.COM

LEGEND	
PARCEL NUMBER . . . . . 2222	EXEMPT PROPERTY . . . . . (E)
PARCEL AREA - ACRES . . . . . A	SUBDIVISION LOT NO. . . . . (L)
PARCEL AREA - SQUARE FEET . . . . . F	HOUSE/STREET NUMBER . . . . . [Z]
RECORD DIMENSION . . . . . 100'	RIGHT OF WAY/ACCESS . . . . . [R/W]
SCALED DIMENSION . . . . . 100'S	COMMON OWNERSHIP . . . . . [C/O]
MATCH LINE . . . . . [---]	WETLANDS . . . . . [W]
WATER . . . . . [W]	

SCALE 1" = 200'

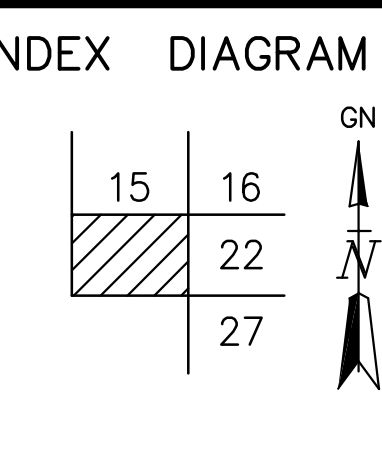


REVISD TO :

PROPERTY MAPS

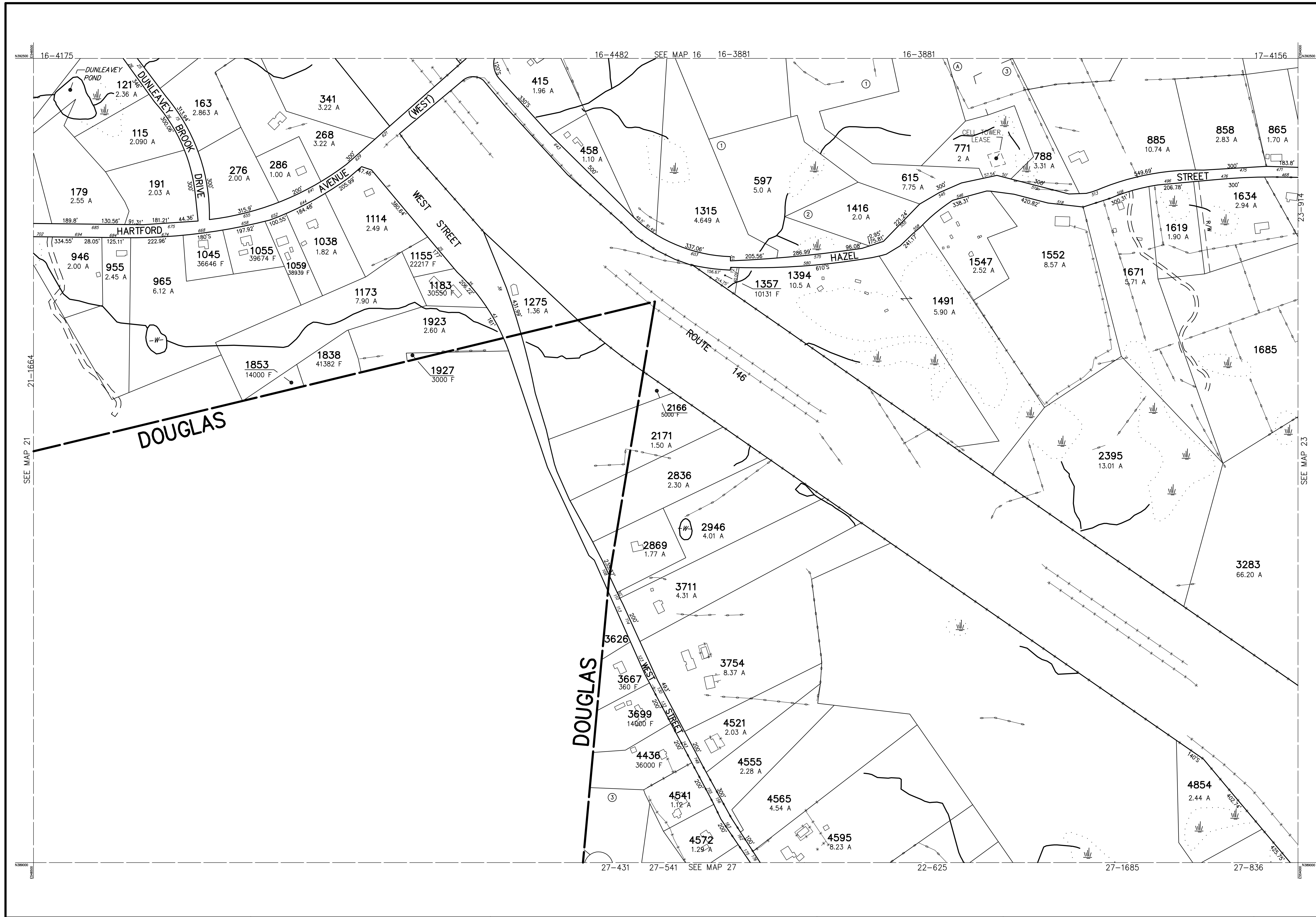
# UXBRIDGE

MASSACHUSETTS



MAP NO.

# 21



THIS MAP IS FOR ASSESSMENT PURPOSES. IT IS NOT VALID FOR LEGAL DESCRIPTION OR CONVEYANCE.

THE HORIZONTAL DATUM IS THE MASSACHUSETTS STATE PLANE COORDINATE SYSTEM, NAD 83.

ORIGINAL PROPERTY MAPS WERE PREPARED BY STONE & WEBSTER ENGINEERING CORP., BOSTON, MASSACHUSETTS, FROM AERIAL PHOTOGRAPHY DATED DECEMBER, 1986 AND PLANIMETRIC MAPPING PREPARED BY GEOD CORP., RIDGE, NEW JERSEY.

MAPS ARE REVISED AND REPRINTED BY CARTOGRAPHIC ASSOCIATES, INC.

REVISED AND REPRINTED BY

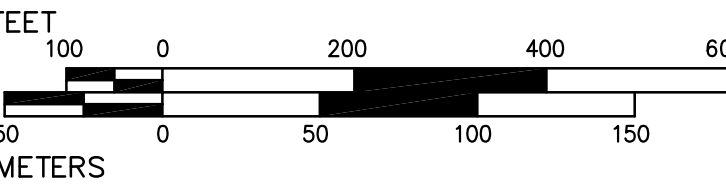


Precision Mapping. Geospatial Solutions.

11 PLEASANT STREET, LITTLETON, NH 03561  
800.322.4540 - WWW.CAI-TECH.COM

LEGEND	
PARCEL NUMBER . . . . . 2222	EXEMPT PROPERTY . . . . . (E)
PARCEL AREA - ACRES . . . . . A	SUBDIVISION LOT NO. . . . . (L)
PARCEL AREA - SQUARE FEET . . . . . F	HOUSE/STREET NUMBER . . . . . (Z)
RECORD DIMENSION . . . . . 100'	RIGHT OF WAY/ACCESS . . . . . (RW)
SCALED DIMENSION . . . . . 100'S	COMMON OWNERSHIP . . . . . (C)
MATCH LINE . . . . . (M)	WETLANDS . . . . . (W)
WATER . . . . . (W)	

SCALE 1" = 200'



REVISD TO :

PROPERTY MAPS

# UXBRIDGE

MASSACHUSETTS

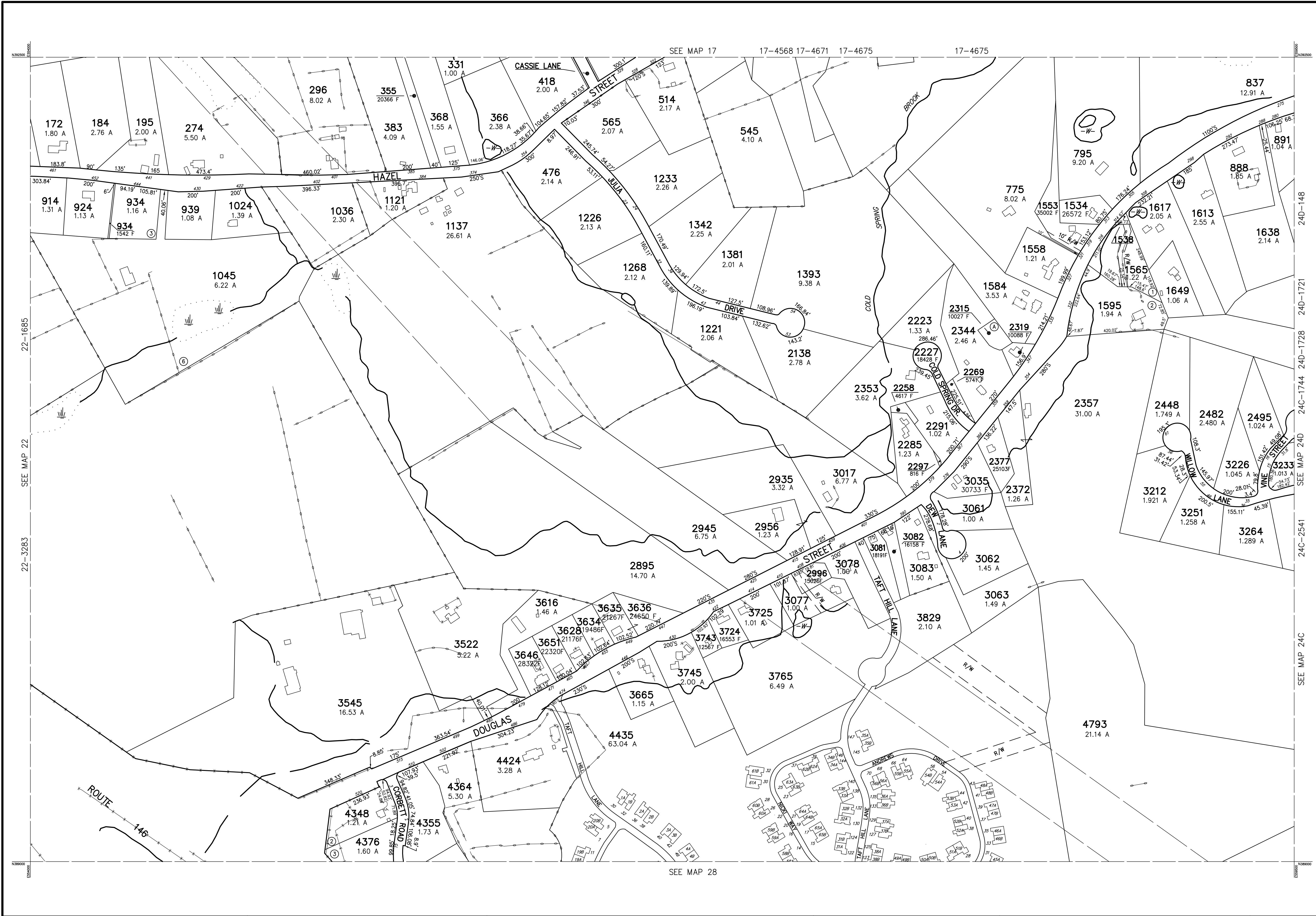
INDEX DIAGRAM

15	16	17
21	22	23
	27	28

GN

MAP NO.

# 22



THIS MAP IS FOR ASSESSMENT PURPOSES. IT IS NOT VALID FOR LEGAL DESCRIPTION OR CONVEYANCE.

THE HORIZONTAL DATUM IS THE MASSACHUSETTS STATE PLANE COORDINATE SYSTEM, NAD 83.

ORIGINAL PROPERTY MAPS WERE PREPARED BY STONE & WEBSTER ENGINEERING CORP., BOSTON, MASSACHUSETTS, FROM AERIAL PHOTOGRAPHY DATED DECEMBER, 1986 AND PLANIMETRIC MAPPING PREPARED BY GEOD CORP., RIDGE, NEW JERSEY.

MAPS ARE REVISED AND REPRINTED BY CARTOGRAPHIC ASSOCIATES, INC.

REVISED AND REPRINTED BY

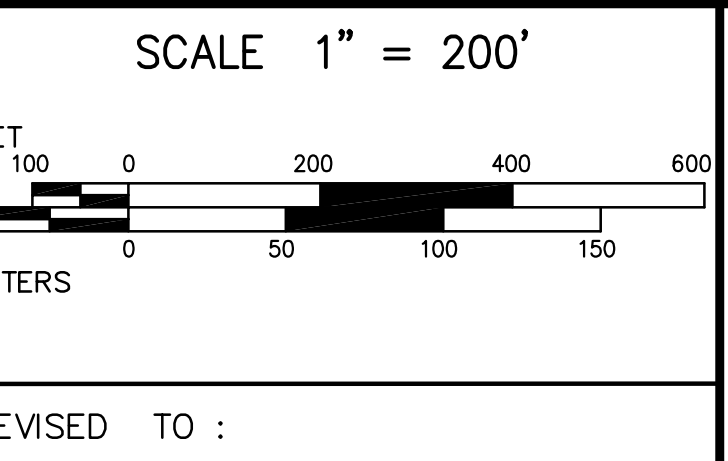
**CAI Technologies**  
Precision Mapping. Geospatial Solutions.

11 PLEASANT STREET, LITTLETON, NH 03561  
800.322.4540 - WWW.CAI-TECH.COM

**LEGEND**

PARCEL NUMBER	.....	2222
PARCEL AREA - ACRES	.....	A
PARCEL AREA - SQUARE FEET	.....	F
RECORD DIMENSION	.....	100'
SCALED DIMENSION	.....	100'S
MATCH LINE	.....	
WATER	.....	

EXEMPT PROPERTY	
SUBDIVISION LOT NO.	
HOUSE/STREET NUMBER	
RIGHT OF WAY/ACCESS	
COMMON OWNERSHIP	
WETLANDS	



PROPERTY MAPS

**UXBRIDGE**

MASSACHUSETTS

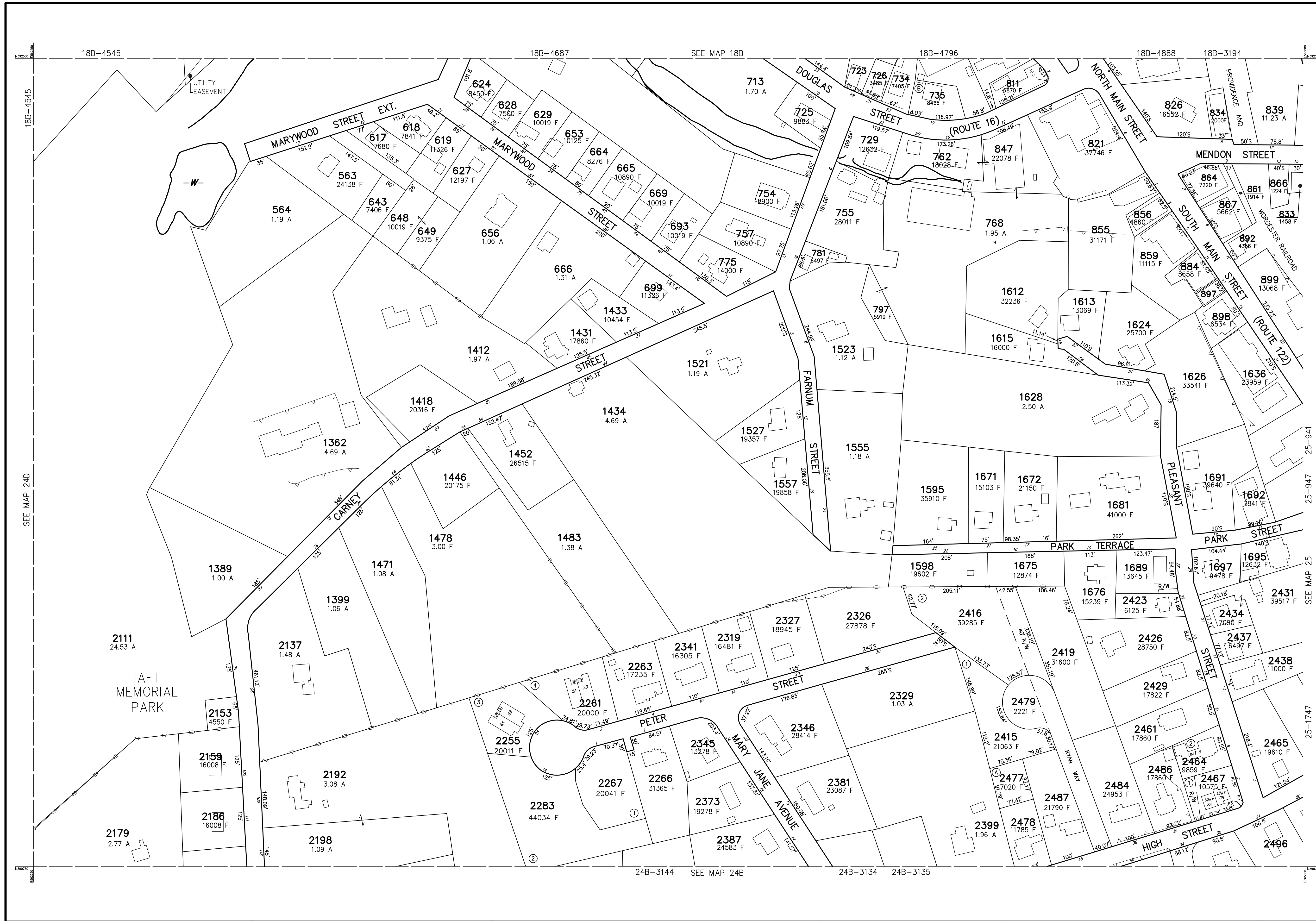
**INDEX DIAGRAM**

16	17	18C
22	24D	24C
27	28	29

GN

MAP NO.

**23**



PARCEL	AREA
723	3485 F
897	2343 F

THIS MAP IS FOR ASSESSMENT PURPOSES. IT IS NOT VALID FOR LEGAL DESCRIPTION OR CONVEYANCE.

THE HORIZONTAL DATUM IS THE MASSACHUSETTS STATE PLANE COORDINATE SYSTEM, NAD 83.

ORIGINAL PROPERTY MAPS WERE PREPARED BY STONE & WEBSTER ENGINEERING CORP., BOSTON, MASSACHUSETTS, FROM AERIAL PHOTOGRAPHY DATED DECEMBER, 1986 AND PLANIMETRIC MAPPING PREPARED BY GEOD CORP., RIDGE, NEW JERSEY.

MAPS ARE REVISED AND REPRINTED BY CARTOGRAPHIC ASSOCIATES, INC.

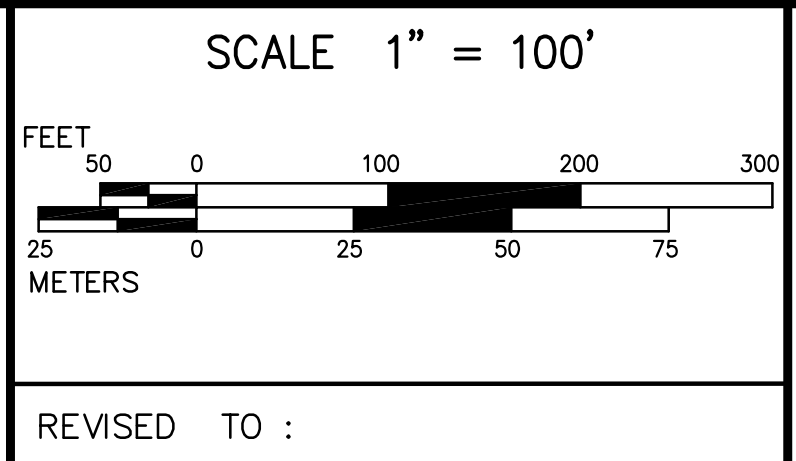
REVISED AND REPRINTED BY

Precision Mapping. Geospatial Solutions.

11 PLEASANT STREET, LITTLETON, NH 03561  
800.322.4540 - WWW.CAI-TECH.COM

**LEGEND**

PARCEL NUMBER	..... 2222	EXEMPT PROPERTY	..... (E)
PARCEL AREA - ACRES	..... A	SUBDIVISION LOT NO.	..... (L)
PARCEL AREA - SQUARE FEET	..... F	HOUSE/STREET NUMBER	..... (Z)
RECORD DIMENSION	..... .00'	RIGHT OF WAY/ACCESS	..... (RW)
SCALED DIMENSION	..... .100'S	COMMON OWNERSHIP	..... (C)
MATCH LINE	..... (M)	WETLANDS	..... (W)
WATER	..... (W)		



PROPERTY MAPS

# UXBRIDGE

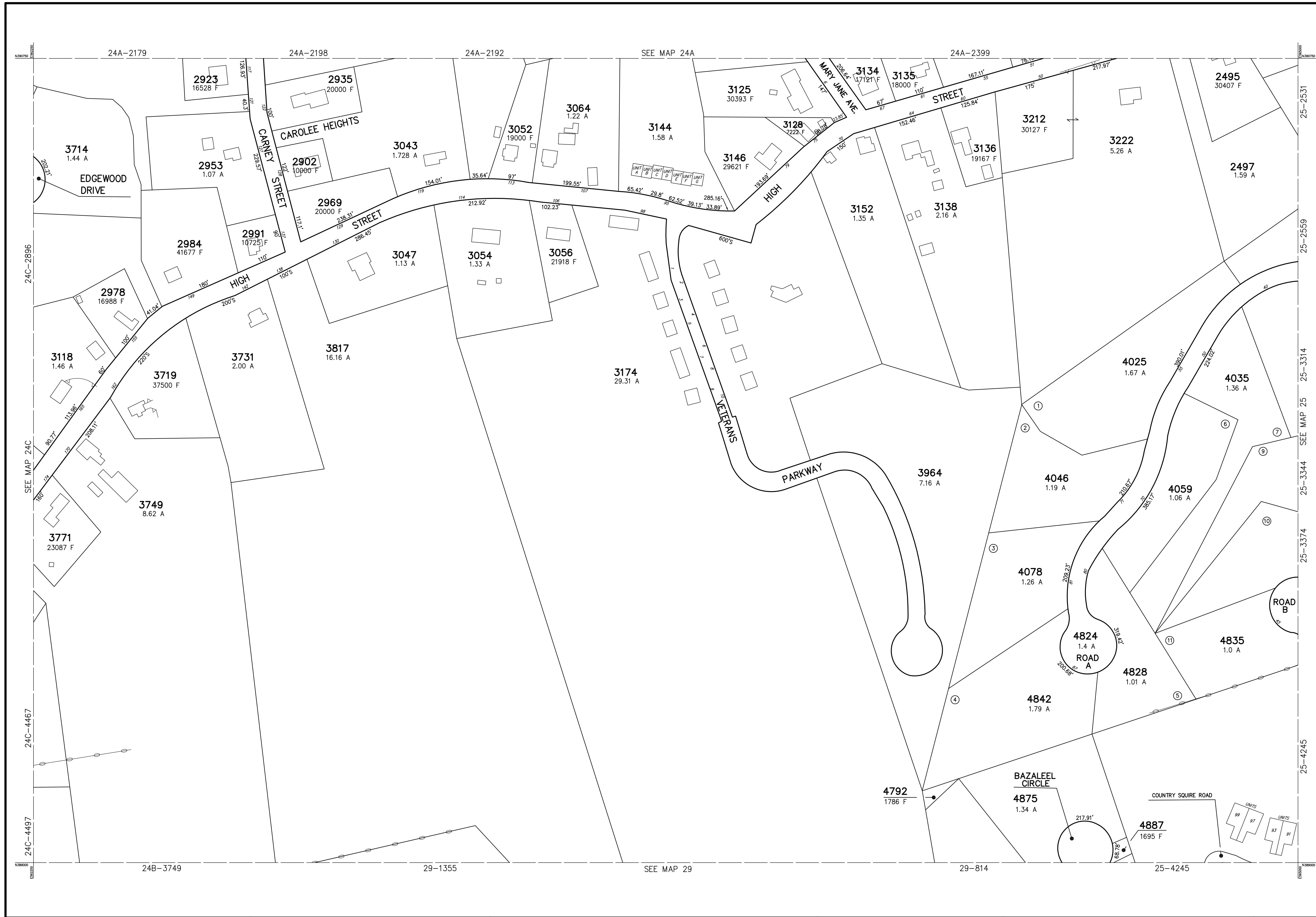
MASSACHUSETTS

INDEX DIAGRAM

18C	18B	19
24D	24B	25
24C	24A	

MAP NO. **24A**





THIS MAP IS FOR ASSESSMENT PURPOSES. IT IS NOT VALID FOR LEGAL DESCRIPTION OR CONVEYANCE.

THE HORIZONTAL DATUM IS THE MASSACHUSETTS STATE PLANE COORDINATE SYSTEM, NAD 83.

ORIGINAL PROPERTY MAPS WERE PREPARED BY STONE & WEBSTER ENGINEERING CORP., BOSTON, MASSACHUSETTS, FROM AERIAL PHOTOGRAPHY DATED DECEMBER, 1986 AND PLANIMETRIC MAPPING PREPARED BY GEOD CORP., RIDGE, NEW JERSEY.

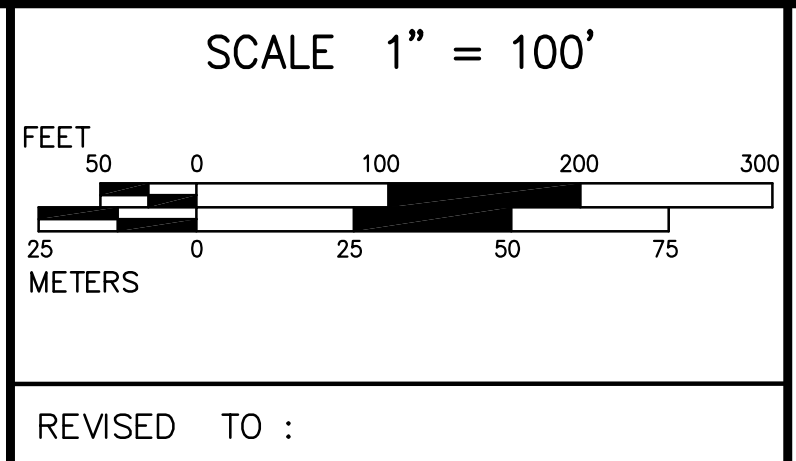
MAPS ARE REVISED AND REPRINTED BY CARTOGRAPHIC ASSOCIATES, INC.

REVISED AND REPRINTED BY

**CAI Technologies**  
Precision Mapping. Geospatial Solutions.

11 PLEASANT STREET, LITTLETON, NH 03561  
800.322.4540 - WWW.CAI-TECH.COM

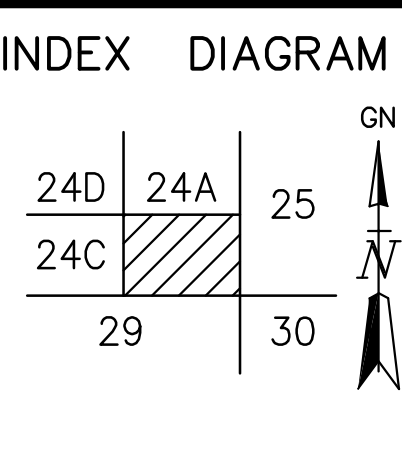
LEGEND	
PARCEL NUMBER . . . . .	2222
PARCEL AREA - ACRES . . . . .	A
PARCEL AREA - SQUARE FEET . . . . .	F
RECORD DIMENSION . . . . .	100'
SCALED DIMENSION . . . . .	100'S
MATCH LINE . . . . .	-W-
WATER . . . . .	
EXEMPT PROPERTY . . . . .	
SUBDIVISION LOT NO. . . . .	
HOUSE/STREET NUMBER . . . . .	
RIGHT OF WAY/ACCESS . . . . .	
COMMON OWNERSHIP . . . . .	
WETLANDS . . . . .	



PROPERTY MAPS

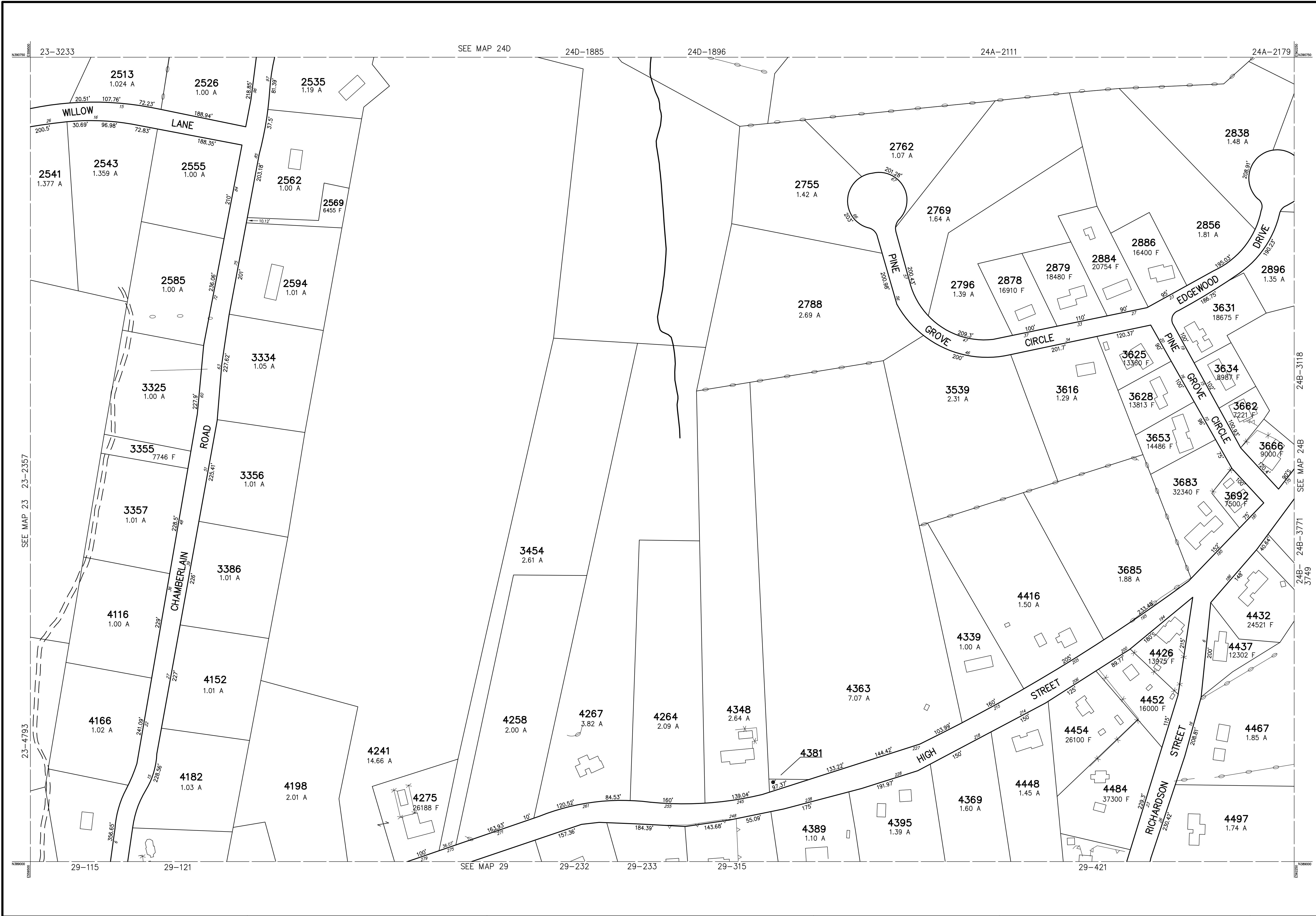
# UXBRIDGE

MASSACHUSETTS



MAP NO.

# 24B



THIS MAP IS FOR ASSESSMENT PURPOSES. IT IS NOT VALID FOR LEGAL DESCRIPTION OR CONVEYANCE.

THE HORIZONTAL DATUM IS THE MASSACHUSETTS STATE PLANE COORDINATE SYSTEM, NAD 83.

ORIGINAL PROPERTY MAPS WERE PREPARED BY STONE & WEBSTER ENGINEERING CORP., BOSTON, MASSACHUSETTS, FROM AERIAL PHOTOGRAPHY DATED DECEMBER, 1986 AND PLANIMETRIC MAPPING PREPARED BY GEOD CORP., RIDGE, NEW JERSEY.

MAPS ARE REVISED AND REPRINTED BY CARTOGRAPHIC ASSOCIATES, INC.

REVISED AND REPRINTED BY

**CAI Technologies**  
Precision Mapping. Geospatial Solutions.

11 PLEASANT STREET, LITTLETON, NH 03561  
800.322.4540 - WWW.CAI-TECH.COM

**LEGEND**

PARCEL NUMBER . . . . . 2222

PARCEL AREA - ACRES . . . . . A

PARCEL AREA - SQUARE FEET . . . . . F

RECORD DIMENSION . . . . . 100'

SCALED DIMENSION . . . . . 100'S

MATCH LINE . . . . .

WATER . . . . .

EXEMPT PROPERTY . . . . .

SUBDIVISION LOT NO. . . . .

HOUSE/STREET NUMBER . . . . .

RIGHT OF WAY/ACCESS . . . . .

COMMON OWNERSHIP . . . . .

WETLANDS . . . . .

SCALE 1" = 100'

FEET 0 100 200 300

METERS 0 25 50 75

REVISED TO :

PROPERTY MAPS

**UXBRIDGE**

MASSACHUSETTS

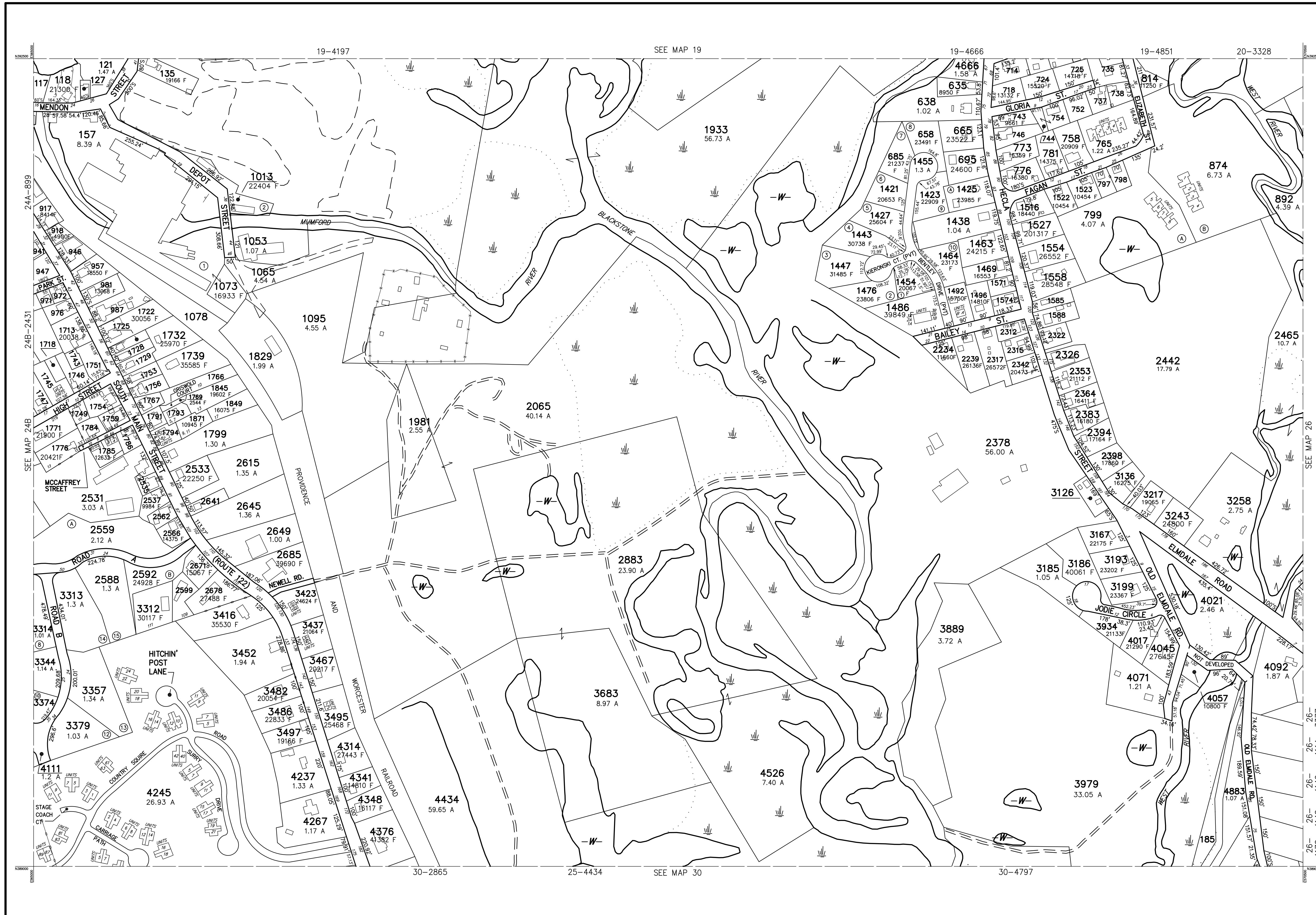
INDEX DIAGRAM

23 24D 24A  
28 29 24B

MAP NO.

**24C**





PARCEL	AREA
117	5760 F
127	2884 F
714	14782 F
735	14152 F
737	9203 F
738	9077 F
744	3827 F
797	7000 F
798	7000 F
918	7405 F
946	20038 F
987	20909 F
1571	8308 F
1574	9904 F
1585	12197 F
1588	15450 F
1718	5227 F
1725	7405 F
1728	7405 F
1729	7841 F
1743	3961 F
1745	16117 F
1746	11474 F
1749	6757 F
1751	13886 F
1753	9723 F
1754	14730 F
1756	8443 F
1759	10184 F
1766	21344 F
1767	8276 F
1784	9013 F
1785	6664 F
1786	8118 F
1787	6060 F
1791	6534 F
1793	8276 F
1794	10019 F
2312	13504 F
2315	10634 F
2322	10398 F
2326	12592 F
2535	7206 F
2562	8880 F
2599	15111 F
2641	9583 F

THIS MAP IS FOR ASSESSMENT PURPOSES. IT IS NOT VALID FOR LEGAL DESCRIPTION OR CONVEYANCE.

THE HORIZONTAL DATUM IS THE MASSACHUSETTS STATE PLANE COORDINATE SYSTEM, NAD 83.

ORIGINAL PROPERTY MAPS WERE PREPARED BY STONE & WEBSTER ENGINEERING CORP., BOSTON, MASSACHUSETTS, FROM AERIAL PHOTOGRAPHY DATED DECEMBER, 1986 AND PLANIMETRIC MAPPING PREPARED BY GEOD CORP., RIDGE, NEW JERSEY.

MAPS ARE REVISED AND REPRINTED BY CARTOGRAPHIC ASSOCIATES, INC.

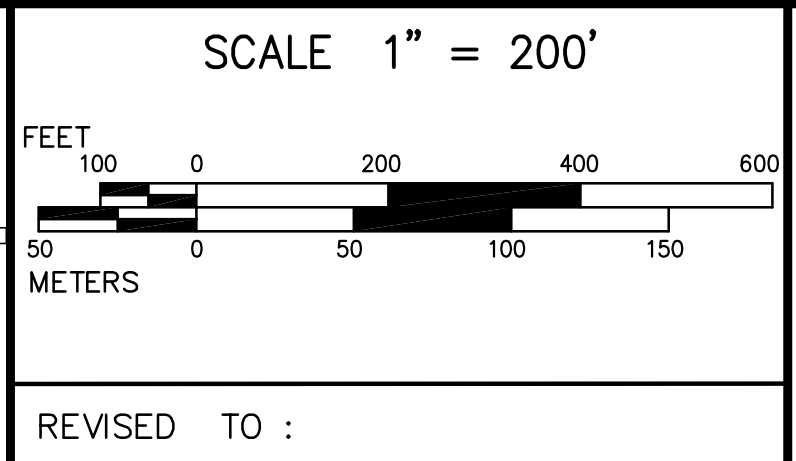
REVISED AND REPRINTED BY

Precision Mapping. Geospatial Solutions.

11 PLEASANT STREET, LITTLETON, NH 03661  
800.322.4540 - WWW.CAI-TECH.COM

LEGEND

PARCEL NUMBER	..... 2222	EXEMPT PROPERTY	..... (E)
PARCEL AREA - ACRES	..... A	SUBDIVISION LOT NO.	..... (L)
PARCEL AREA - SQUARE FEET	..... F	HOUSE/STREET NUMBER	..... (H/S)
RECORD DIMENSION	..... 100'	RIGHT OF WAY/ACCESS	..... (R/W)
SCALED DIMENSION	..... 100'S	COMMON OWNERSHIP	..... (C/O)
MATCH LINE	..... (M)	WETLANDS	..... (W)
WATER	..... (W)		



PROPERTY MAPS

# UXBRIDGE

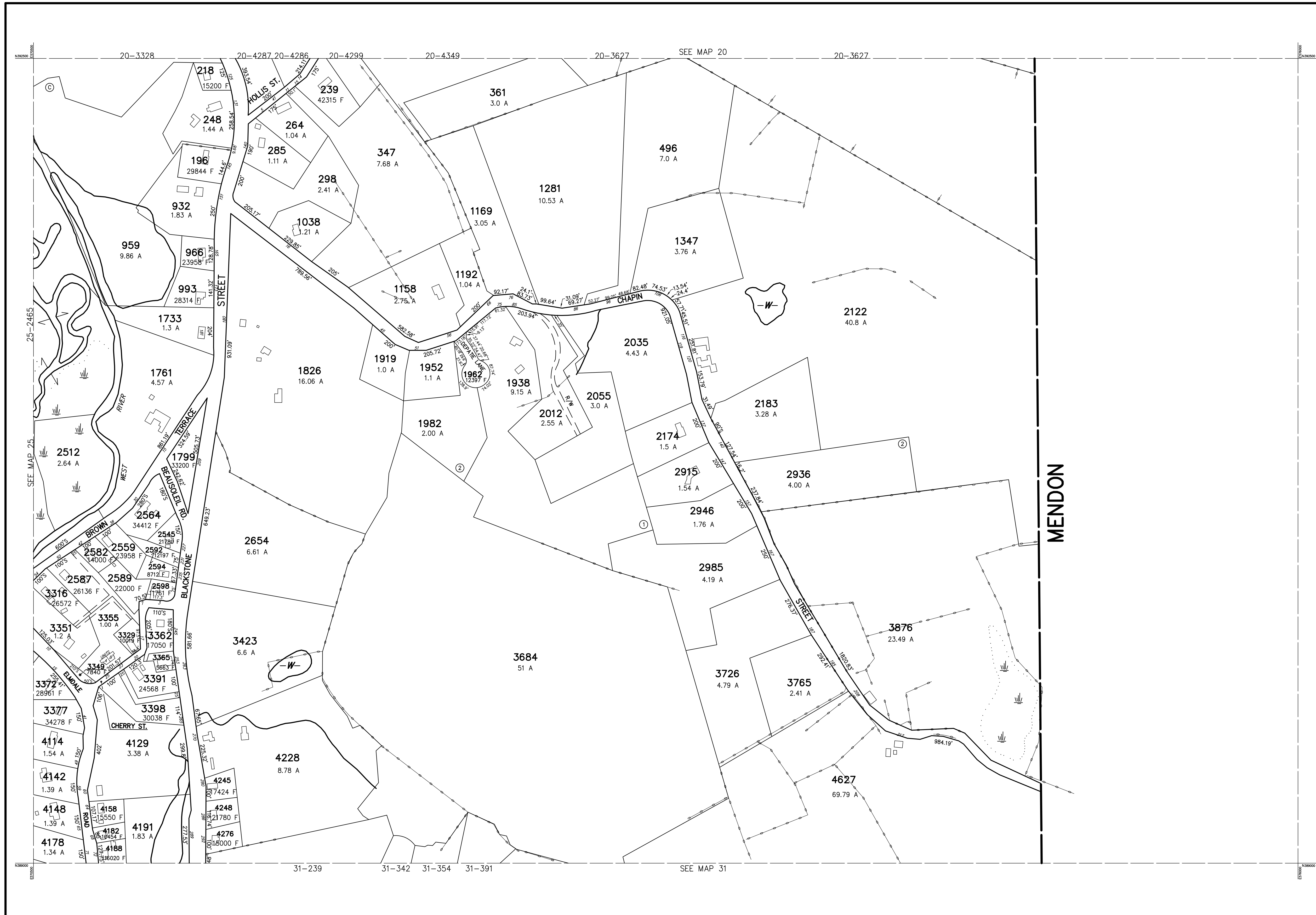
MASSACHUSETTS

INDEX DIAGRAM

18B	19	20
24A	25	26
29	30	31

MAP NO.

# 25



THIS MAP IS FOR ASSESSMENT PURPOSES. IT IS NOT VALID FOR LEGAL DESCRIPTION OR CONVEYANCE.

THE HORIZONTAL DATUM IS THE MASSACHUSETTS STATE PLANE COORDINATE SYSTEM, NAD 83.

ORIGINAL PROPERTY MAPS WERE PREPARED BY STONE & WEBSTER ENGINEERING CORP., BOSTON, MASSACHUSETTS, FROM AERIAL PHOTOGRAPHY DATED DECEMBER, 1986 AND PLANIMETRIC MAPPING PREPARED BY GEOD CORP., RIDGE, NEW JERSEY.

MAPS ARE REVISED AND REPRINTED BY CARTOGRAPHIC ASSOCIATES, INC.

REVISED AND REPRINTED BY

**CAI Technologies**  
Precision Mapping. Geospatial Solutions.

11 PLEASANT STREET, LITTLETON, NH 03661  
800.322.4540 - WWW.CAI-TECH.COM

**LEGEND**

PARCEL NUMBER . . . . .	2222
PARCEL AREA - ACRES . . . . .	A
PARCEL AREA - SQUARE FEET . . . . .	F
RECORD DIMENSION . . . . .	100'
SCALED DIMENSION . . . . .	100'S
MATCH LINE . . . . .	
WATER . . . . .	
EXEMPT PROPERTY . . . . .	
SUBDIVISION LOT NO. . . . .	
HOUSE/STREET NUMBER . . . . .	
RIGHT OF WAY/ACCESS . . . . .	
COMMON OWNERSHIP . . . . .	
WETLANDS . . . . .	

SCALE 1" = 200'

FEET 0 100 200 400 600

METERS 0 50 100 150

REVISED TO :

PROPERTY MAPS

**UXBRIDGE**

MASSACHUSETTS

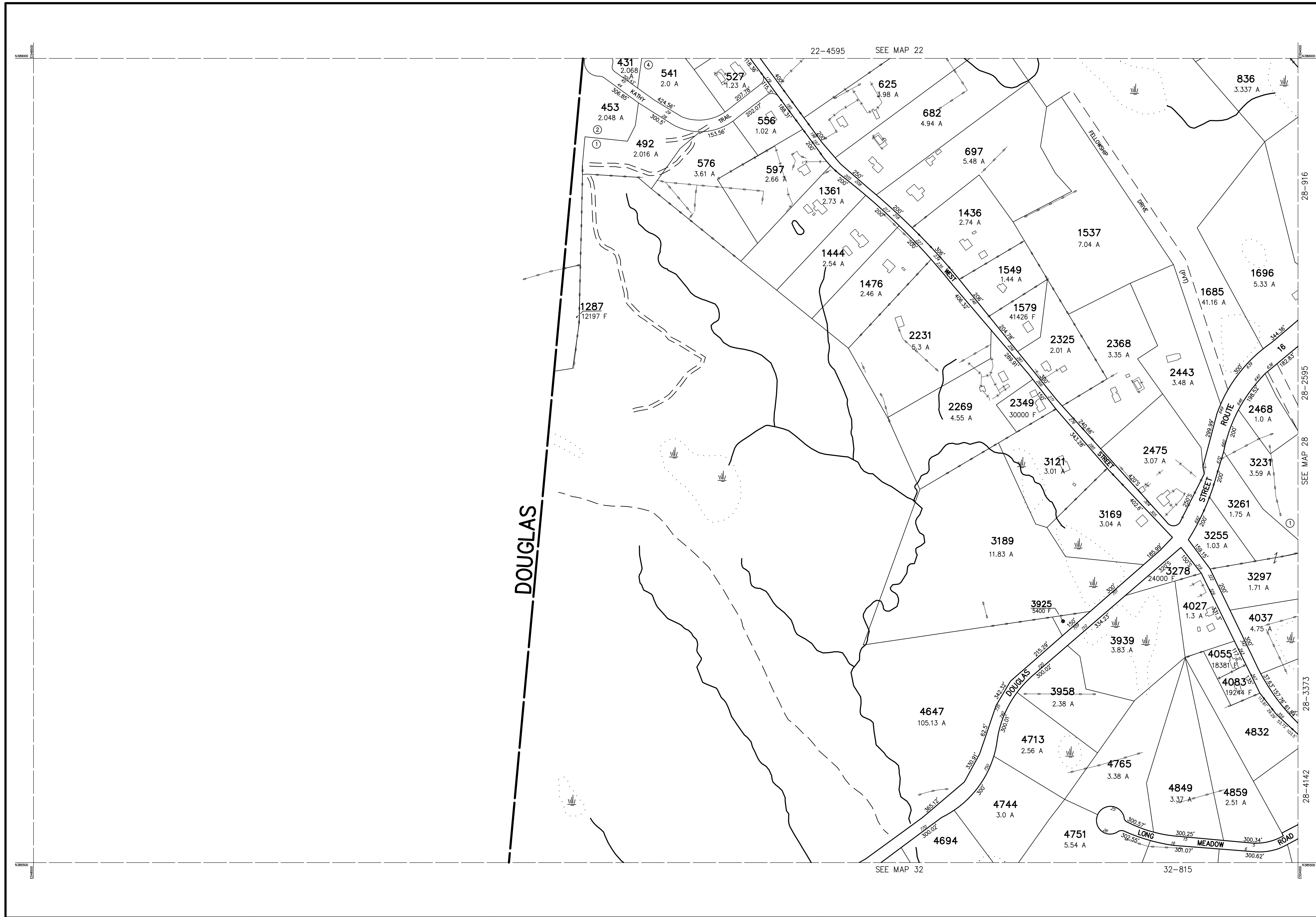
INDEX DIAGRAM

19	20
25	26
30	31

GN

MAP NO.

**26**



THIS MAP IS FOR ASSESSMENT PURPOSES. IT IS NOT VALID FOR LEGAL DESCRIPTION OR CONVEYANCE.

THE HORIZONTAL DATUM IS THE MASSACHUSETTS STATE PLANE COORDINATE SYSTEM, NAD 83.

ORIGINAL PROPERTY MAPS WERE PREPARED BY STONE & WEBSTER ENGINEERING CORP., BOSTON, MASSACHUSETTS, FROM AERIAL PHOTOGRAPHY DATED DECEMBER, 1986 AND PLANIMETRIC MAPPING PREPARED BY GEOD CORP., RIDGE, NEW JERSEY.

MAPS ARE REVISED AND REPRINTED BY CARTOGRAPHIC ASSOCIATES, INC.

REVISED AND REPRINTED BY




Precision Mapping. Geospatial Solutions.

11 PLEASANT STREET, LITTLETON, NH 03561  
800.322.4540 - WWW.CAI-TECH.COM

LEGEND	
PARCEL NUMBER . . . . .	2222
PARCEL AREA - ACRES . . . . .	A
PARCEL AREA - SQUARE FEET . . . . .	F
RECORD DIMENSION . . . . .	100'
SCALED DIMENSION . . . . .	100'S
MATCH LINE . . . . .	-W-
WATER . . . . .	
EXEMPT PROPERTY . . . . .	
SUBDIVISION LOT NO. . . . .	
HOUSE/STREET NUMBER . . . . .	
RIGHT OF WAY/ACCESS . . . . .	
COMMON OWNERSHIP . . . . .	
WETLANDS . . . . .	

SCALE 1" = 200'

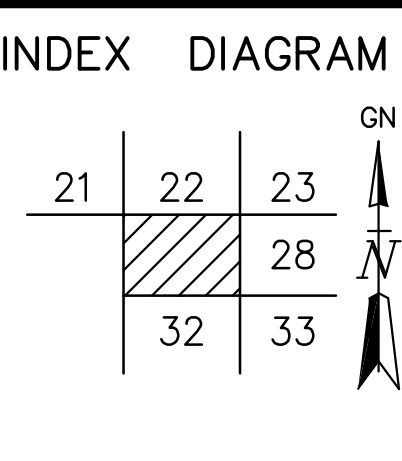


REVISD TO :

PROPERTY MAPS

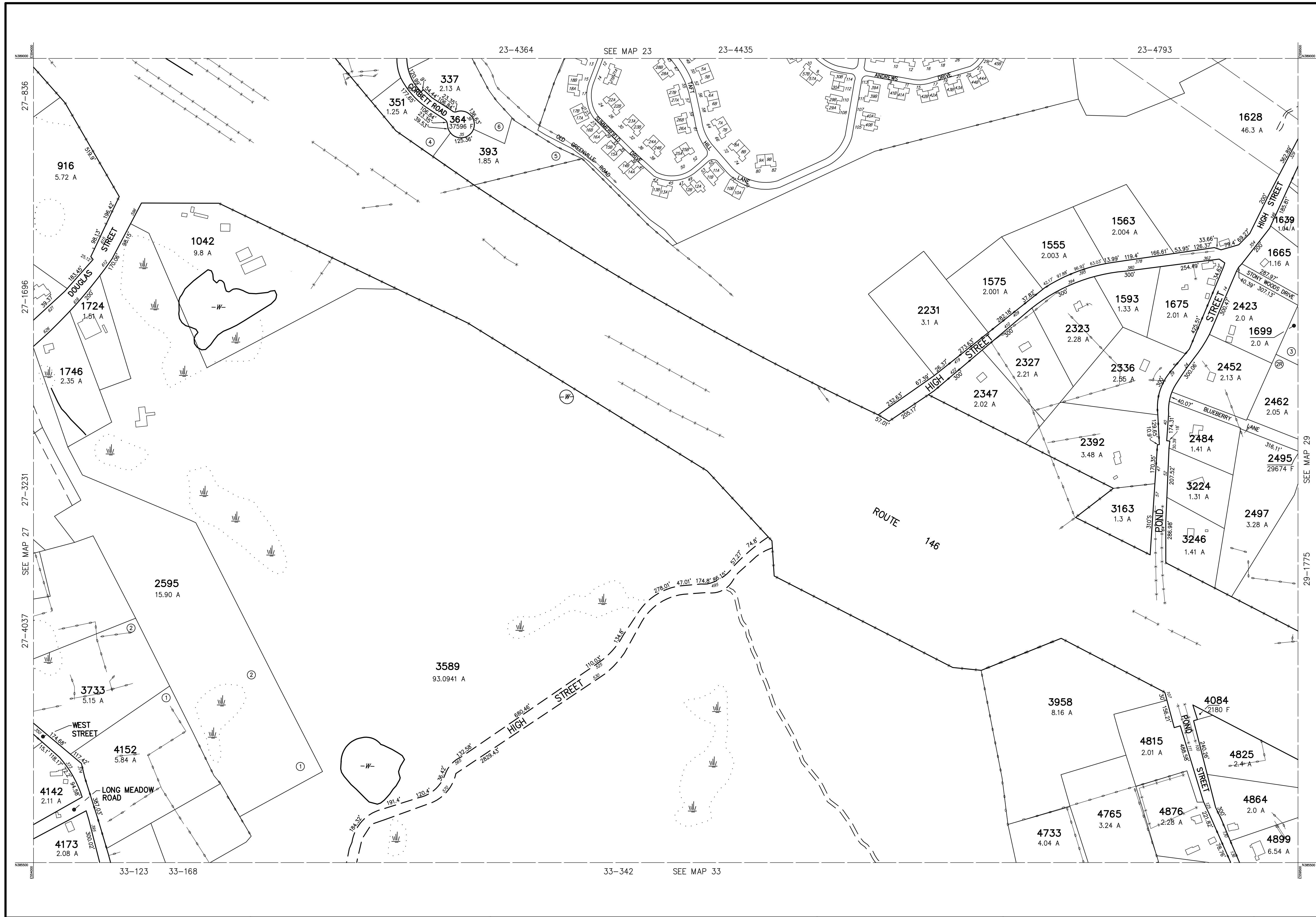
# UXBRIDGE

MASSACHUSETTS



MAP NO.

# 27



THIS MAP IS FOR ASSESSMENT PURPOSES. IT IS NOT VALID FOR LEGAL DESCRIPTION OR CONVEYANCE.

THE HORIZONTAL DATUM IS THE MASSACHUSETTS STATE PLANE COORDINATE SYSTEM, NAD 83.

ORIGINAL PROPERTY MAPS WERE PREPARED BY STONE & WEBSTER ENGINEERING CORP., BOSTON, MASSACHUSETTS, FROM AERIAL PHOTOGRAPHY DATED DECEMBER, 1986 AND PLANIMETRIC MAPPING PREPARED BY GEOD CORP., RIDGE, NEW JERSEY.

MAPS ARE REVISED AND REPRINTED BY CARTOGRAPHIC ASSOCIATES, INC.

REVISED AND REPRINTED BY

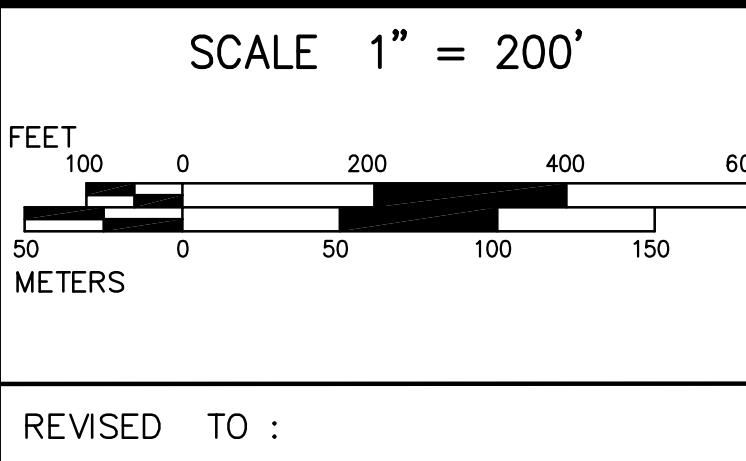
**CAI Technologies**  
Precision Mapping. Geospatial Solutions.

11 PLEASANT STREET, LITTLETON, NH 03561  
800.322.4540 - WWW.CAI-TECH.COM

**LEGEND**

PARCEL NUMBER	..... 2222
PARCEL AREA - ACRES	..... A
PARCEL AREA - SQUARE FEET	..... F
RECORD DIMENSION	..... 100'
SCALED DIMENSION	..... 100'S
MATCH LINE	.....
WATER	..... -W-

EXEMPT PROPERTY	..... (E)
SUBDIVISION LOT NO.	..... (L)
HOUSE/STREET NUMBER	..... [Z]
RIGHT OF WAY/ACCESS	..... [B/W]
COMMON OWNERSHIP	..... [A]
WETLANDS	..... [W]



PROPERTY MAPS

**UXBRIDGE**

MASSACHUSETTS

INDEX DIAGRAM

22	23	24C
27		29
32	33	34

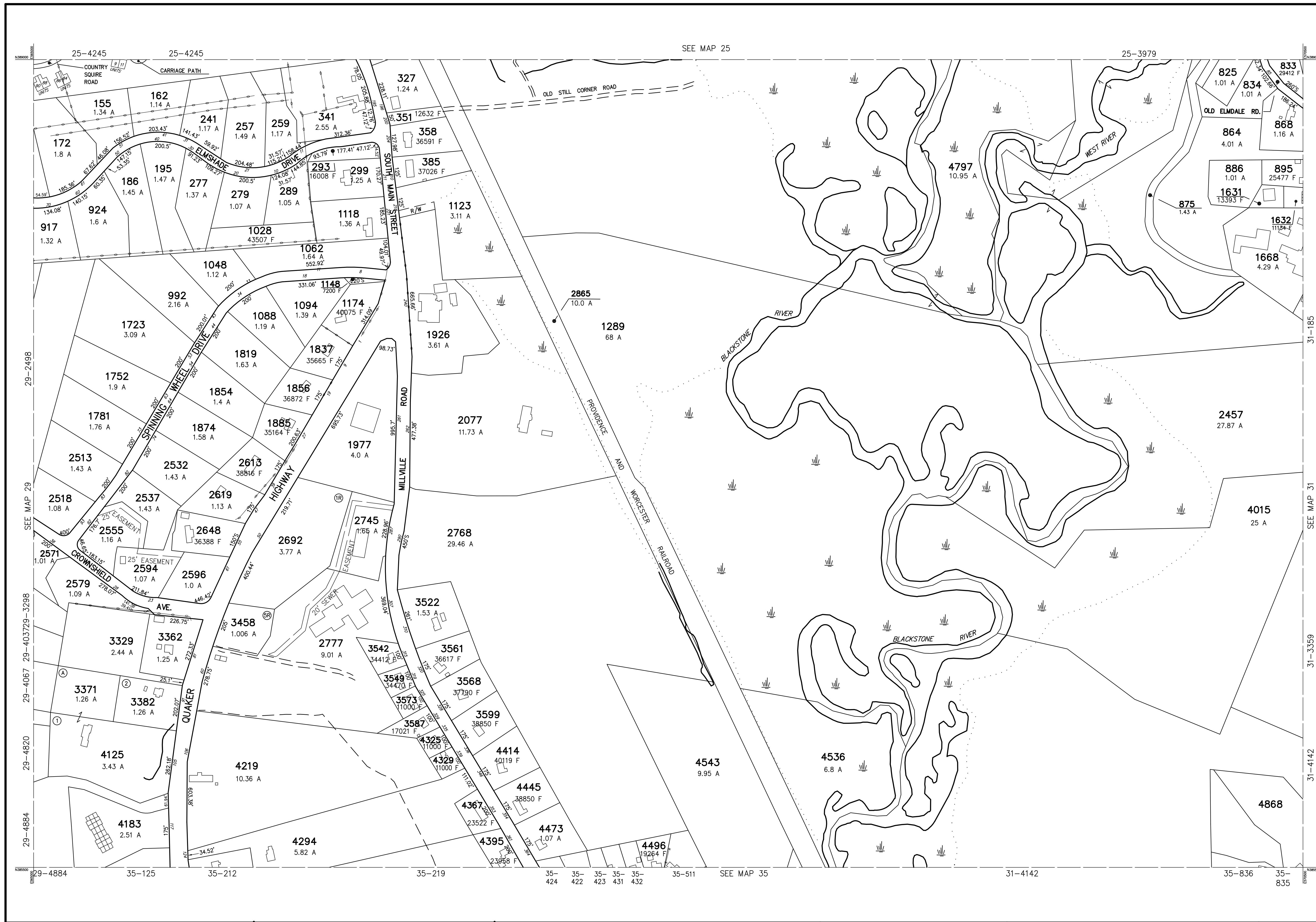
GN

MAP NO.

**28**







THIS MAP IS FOR ASSESSMENT PURPOSES. IT IS NOT VALID FOR LEGAL DESCRIPTION OR CONVEYANCE.

THE HORIZONTAL DATUM IS THE MASSACHUSETTS STATE PLANE COORDINATE SYSTEM, NAD 83.

ORIGINAL PROPERTY MAPS WERE PREPARED BY STONE & WEBSTER ENGINEERING CORP., BOSTON, MASSACHUSETTS, FROM AERIAL PHOTOGRAPHY DATED DECEMBER, 1986 AND PLANIMETRIC MAPPING PREPARED BY GEOD CORP., RIDGE, NEW JERSEY.

MAPS ARE REVISED AND REPRINTED BY CARTOGRAPHIC ASSOCIATES, INC.

REVISED AND REPRINTED BY

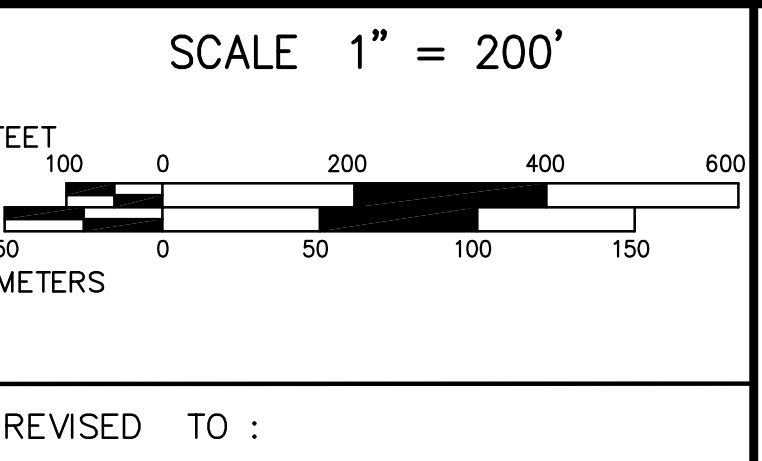
**CAI Technologies**  
Precision Mapping. Geospatial Solutions.

11 PLEASANT STREET, LITTLETON, NH 03661  
800.322.4540 - WWW.CAI-TECH.COM

**LEGEND**

PARCEL NUMBER	.....	2222
PARCEL AREA - ACRES	.....	A
PARCEL AREA - SQUARE FEET	.....	F
RECORD DIMENSION	.....	100'
SCALED DIMENSION	.....	100'S
MATCH LINE	.....	
WATER	.....	

EXEMPT PROPERTY	.....	Ⓔ
SUBDIVISION LOT NO.	.....	②
HOUSE/STREET NUMBER	.....	①
RIGHT OF WAY/ACCESS	.....	R/W
COMMON OWNERSHIP	.....	↔
WETLANDS	.....	



PROPERTY MAPS

**UXBRIDGE**

MASSACHUSETTS

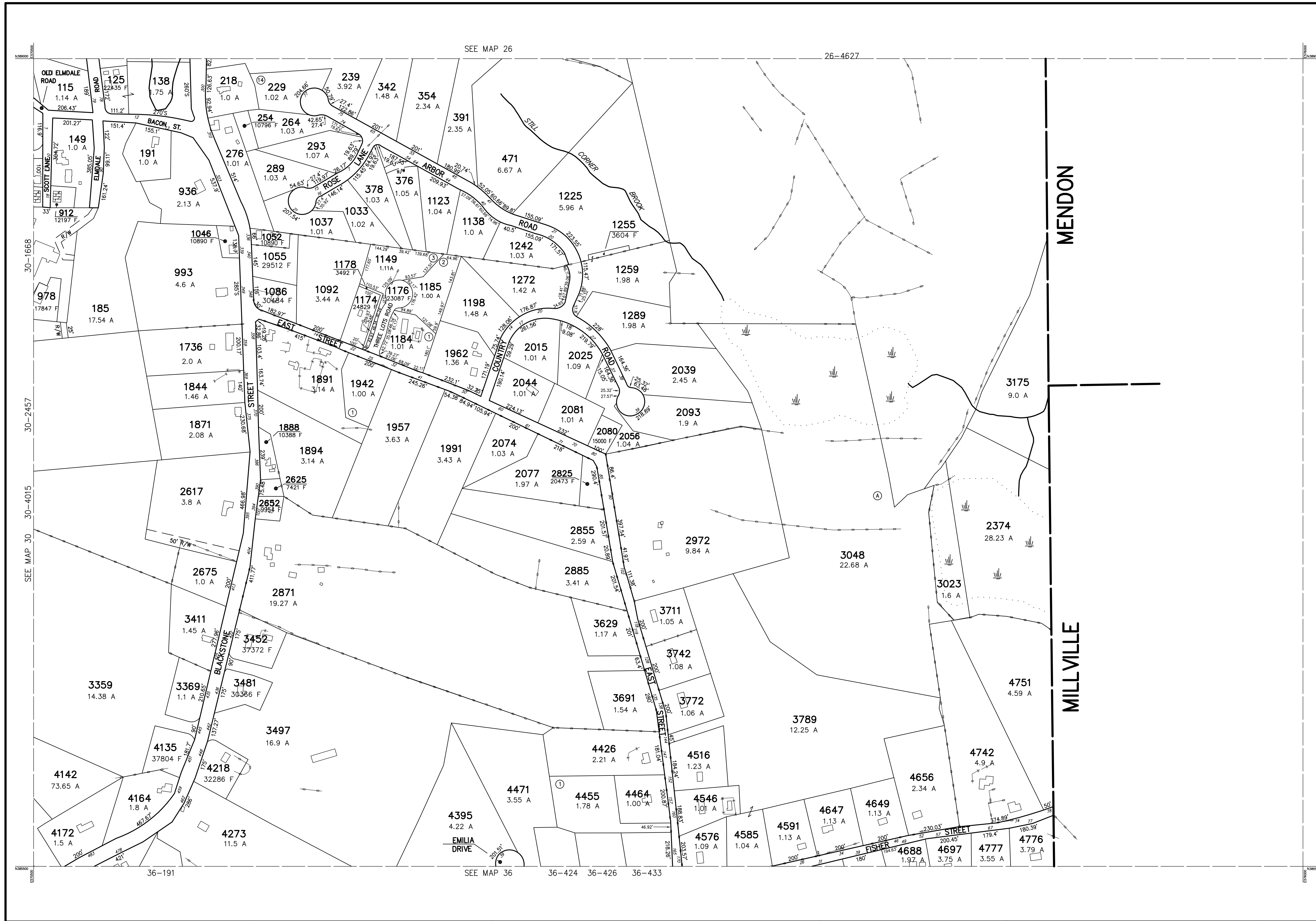
INDEX DIAGRAM

24B	25	26
29		31
34	35	36

GN

MAP NO.

**30**



THIS MAP IS FOR ASSESSMENT PURPOSES. IT IS NOT VALID FOR LEGAL DESCRIPTION OR CONVEYANCE.

THE HORIZONTAL DATUM IS THE MASSACHUSETTS STATE PLANE COORDINATE SYSTEM, NAD 83.

ORIGINAL PROPERTY MAPS WERE PREPARED BY STONE & WEBSTER ENGINEERING CORP., BOSTON, MASSACHUSETTS, FROM AERIAL PHOTOGRAPHY DATED DECEMBER, 1986 AND PLANIMETRIC MAPPING PREPARED BY GEOD CORP., RIDGE, NEW JERSEY.

MAPS ARE REVISED AND REPRINTED BY CARTOGRAPHIC ASSOCIATES, INC.

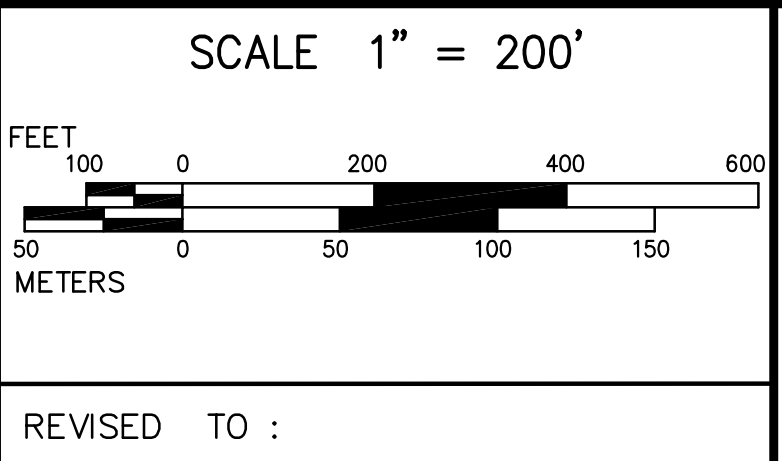
REVISED AND REPRINTED BY

**CAI Technologies**  
Precision Mapping. Geospatial Solutions.

11 PLEASANT STREET, LITTLETON, NH 03561  
800.322.4540 - WWW.CAI-TECH.COM

LEGEND

PARCEL NUMBER . . . . . 2222	EXEMPT PROPERTY . . . . . (E)
PARCEL AREA - ACRES . . . . . A	SUBDIVISION LOT NO. . . . . (L)
PARCEL AREA - SQUARE FEET . . . . . F	HOUSE/STREET NUMBER . . . . . (Z)
RECORD DIMENSION . . . . . 100'	RIGHT OF WAY/ACCESS . . . . . (RW)
SCALED DIMENSION . . . . . 100'S	COMMON OWNERSHIP . . . . . (C)
MATCH LINE . . . . . (M)	WETLANDS . . . . . (W)
WATER . . . . . (W)	



PROPERTY MAPS

**UXBRIDGE**

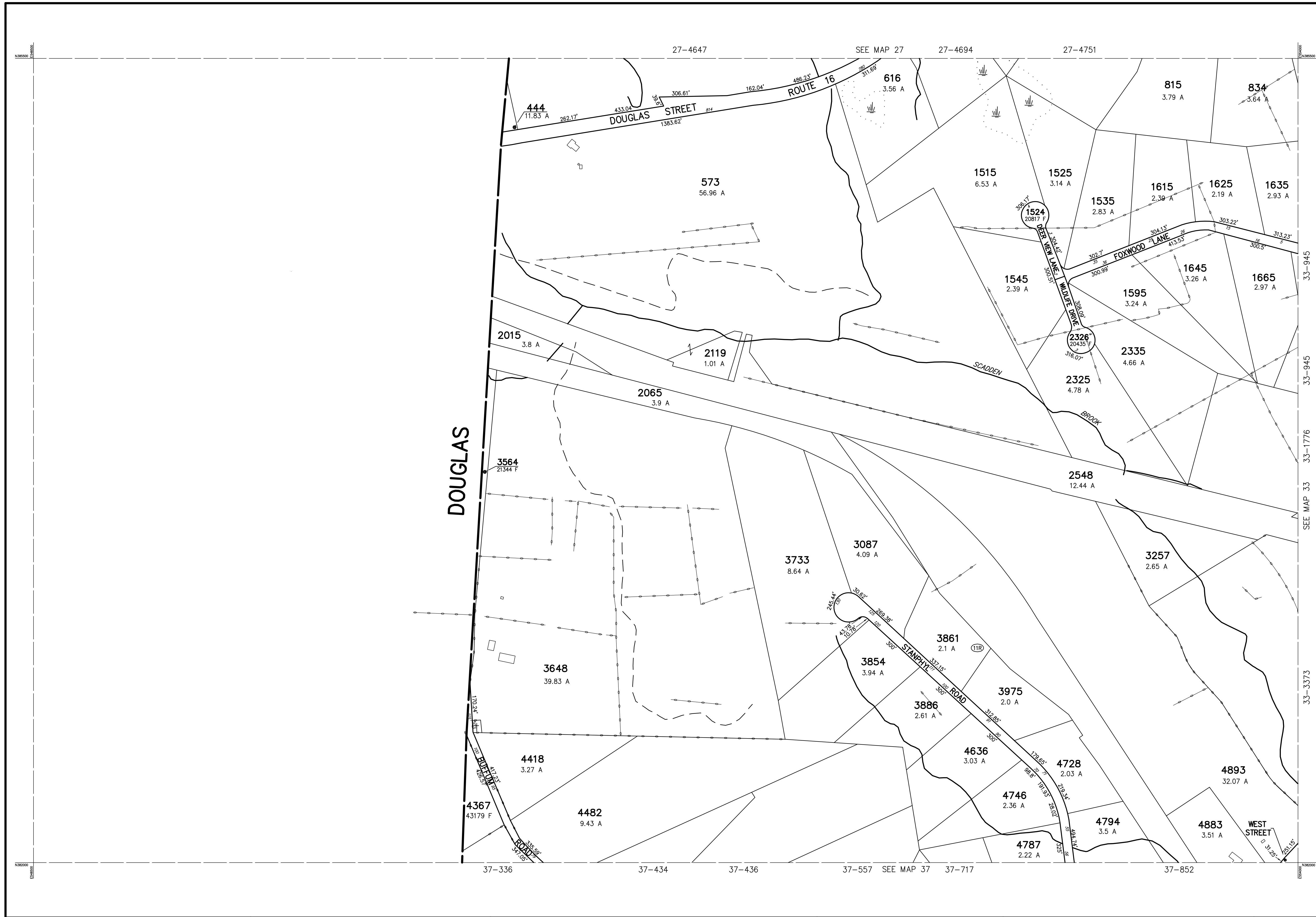
MASSACHUSETTS

INDEX DIAGRAM

25	26
30	36
35	36

MAP NO.

**31**



THIS MAP IS FOR ASSESSMENT PURPOSES. IT IS NOT VALID FOR LEGAL DESCRIPTION OR CONVEYANCE.

THE HORIZONTAL DATUM IS THE MASSACHUSETTS STATE PLANE COORDINATE SYSTEM, NAD 83.

ORIGINAL PROPERTY MAPS WERE PREPARED BY STONE & WEBSTER ENGINEERING CORP., BOSTON, MASSACHUSETTS, FROM AERIAL PHOTOGRAPHY DATED DECEMBER, 1986 AND PLANIMETRIC MAPPING PREPARED BY GEOD CORP., RIDGE, NEW JERSEY.

MAPS ARE REVISED AND REPRINTED BY CARTOGRAPHIC ASSOCIATES, INC.

REVISED AND REPRINTED BY

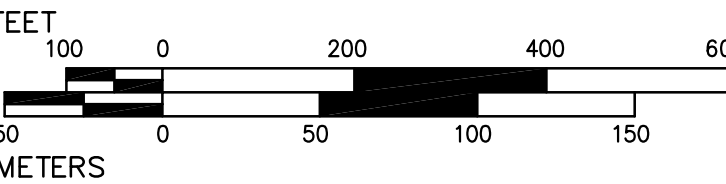


Precision Mapping. Geospatial Solutions.

11 PLEASANT STREET, LITTLETON, NH 03561  
800.322.4540 - WWW.CAI-TECH.COM

LEGEND	
PARCEL NUMBER . . . . .	2222
PARCEL AREA - ACRES . . . . .	A
PARCEL AREA - SQUARE FEET . . . . .	F
RECORD DIMENSION . . . . .	100'
SCALED DIMENSION . . . . .	100'S
MATCH LINE . . . . .	-W-
WATER . . . . .	
EXEMPT PROPERTY . . . . .	
SUBDIVISION LOT NO. . . . .	
HOUSE/STREET NUMBER . . . . .	
RIGHT OF WAY/ACCESS . . . . .	
COMMON OWNERSHIP . . . . .	
WETLANDS . . . . .	

SCALE 1" = 200'



REVISD TO :


PROPERTY MAPS

# UXBRIDGE

MASSACHUSETTS

INDEX DIAGRAM

27	28
37	38

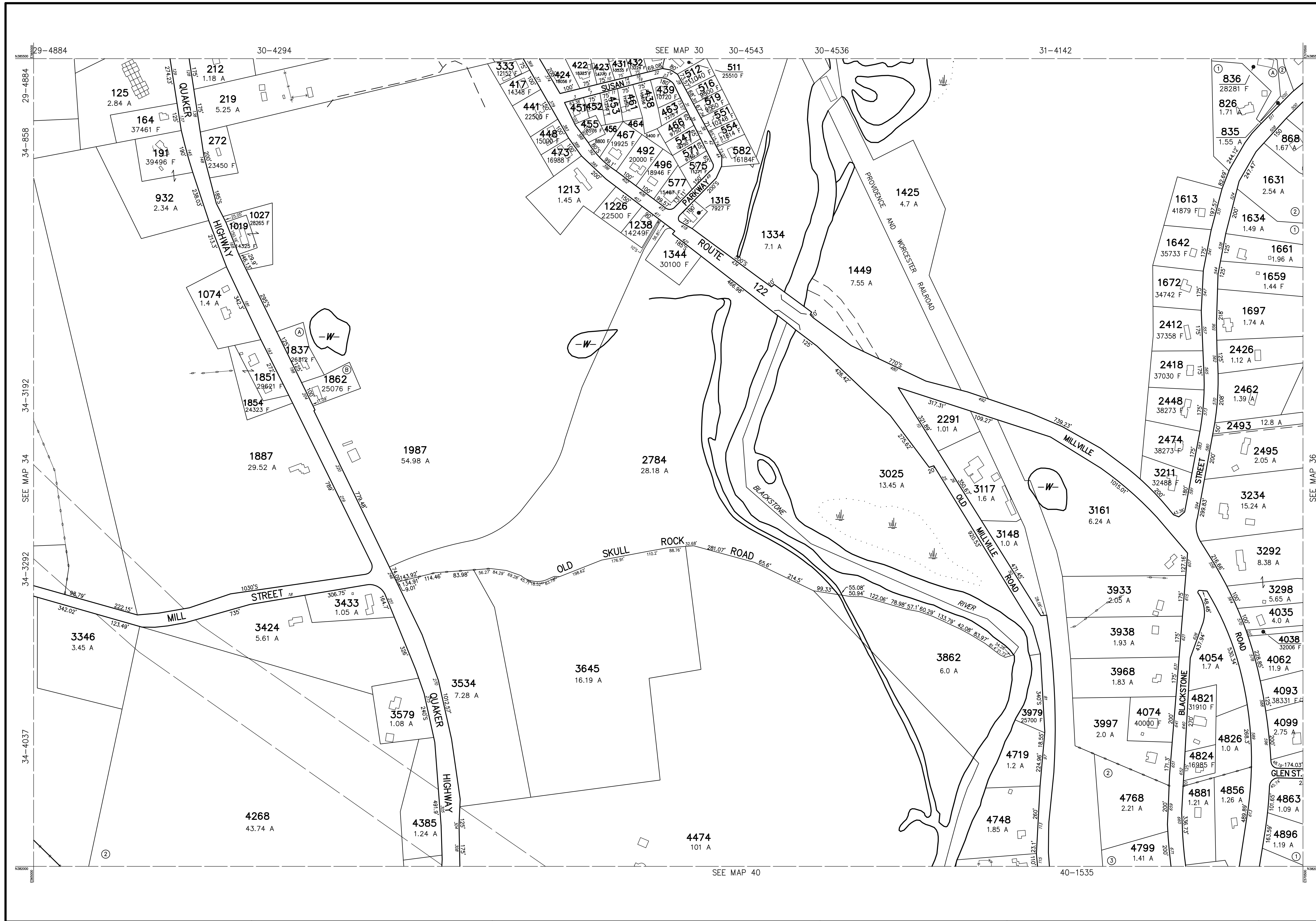


MAP NO.

# 32







PARCEL	AREA
451	7680 F
452	9302 F

THIS MAP IS FOR ASSESSMENT PURPOSES. IT IS NOT VALID FOR LEGAL DESCRIPTION OR CONVEYANCE.

THE HORIZONTAL DATUM IS THE MASSACHUSETTS STATE PLANE COORDINATE SYSTEM, NAD 83.

ORIGINAL PROPERTY MAPS WERE PREPARED BY STONE & WEBSTER ENGINEERING CORP., BOSTON, MASSACHUSETTS, FROM AERIAL PHOTOGRAPHY DATED DECEMBER, 1986 AND PLANIMETRIC MAPPING PREPARED BY GEOD CORP., RIDGE, NEW JERSEY.

MAPS ARE REVISED AND REPRINTED BY CARTOGRAPHIC ASSOCIATES, INC.

REVISED AND REPRINTED BY

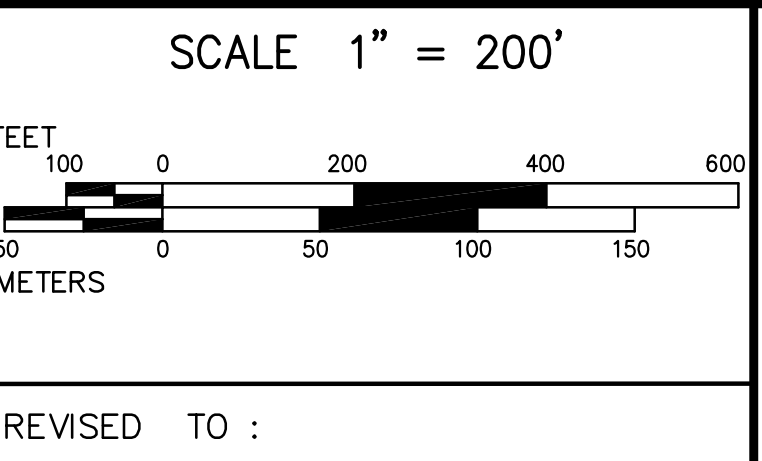
Precision Mapping. Geospatial Solutions.

11 PLEASANT STREET, LITTLETON, NH 03561  
800.322.4540 - WWW.CAI-TECH.COM

LEGEND

PARCEL NUMBER . . . . .	2222
PARCEL AREA - ACRES . . . . .	A
PARCEL AREA - SQUARE FEET . . . . .	F
RECORD DIMENSION . . . . .	100'
SCALED DIMENSION . . . . .	100'S
MATCH LINE . . . . .	-W-
WATER . . . . .	

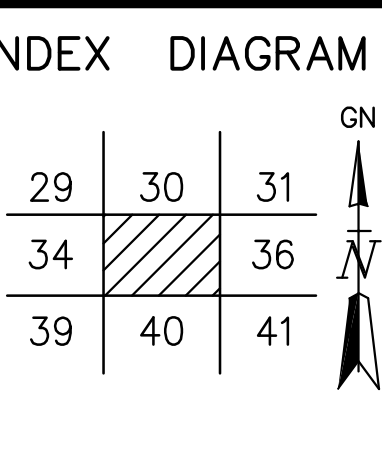
- EXEMPT PROPERTY . . . . .
- SUBDIVISION LOT NO. . . . .
- HOUSE/STREET NUMBER . . . . .
- RIGHT OF WAY/ACCESS . . . . .
- COMMON OWNERSHIP . . . . .
- WETLANDS . . . . .



PROPERTY MAPS

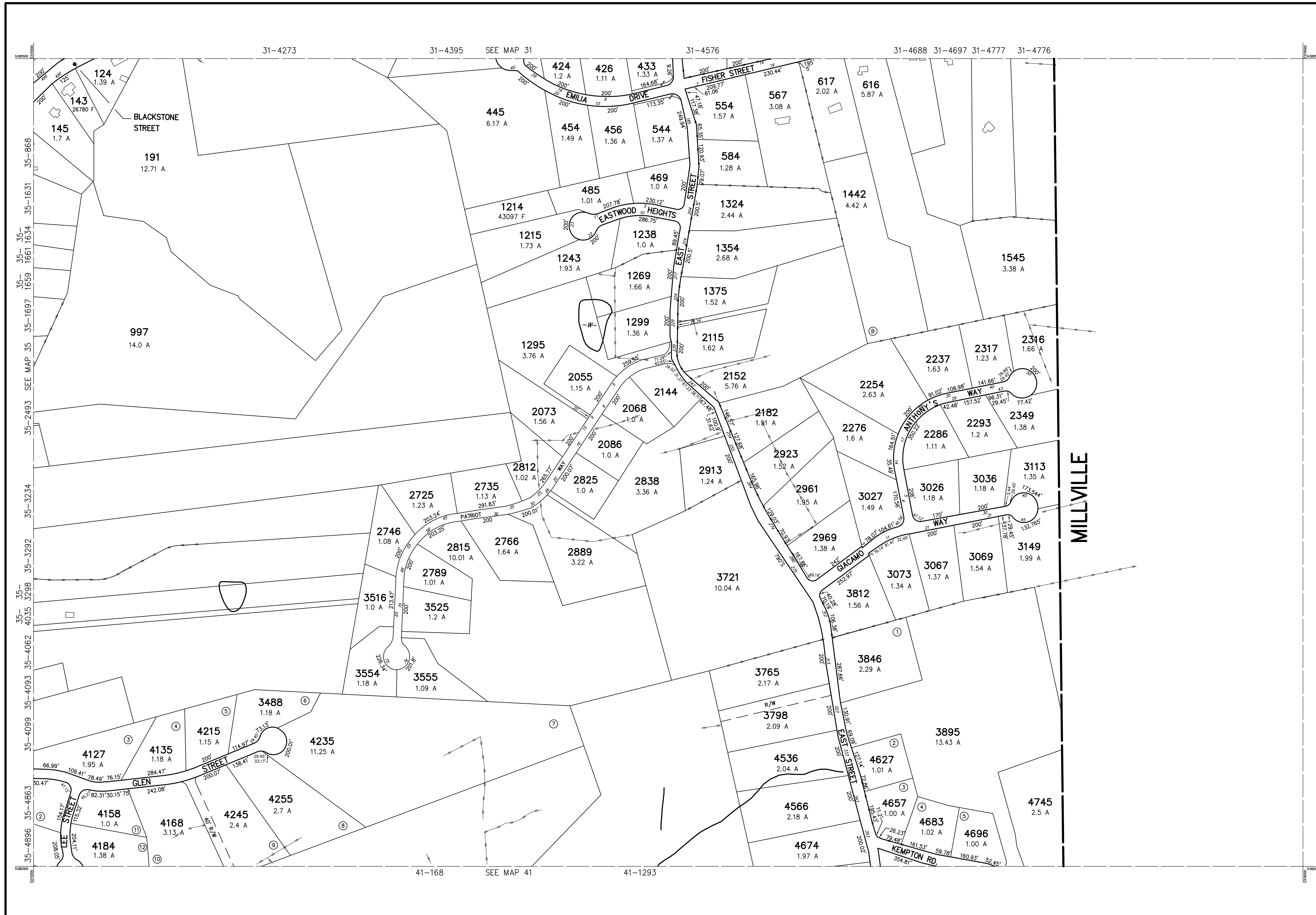
# UXBRIDGE

MASSACHUSETTS



MAP NO.

# 35



THIS MAP IS FOR ASSESSMENT PURPOSES. IT IS NOT VALID FOR LEGAL DESCRIPTION OR CONVEYANCE.

THE HORIZONTAL DATUM IS THE MASSACHUSETTS STATE PLANE COORDINATE SYSTEM, NAD 83.

ORIGINAL PROPERTY MAPS WERE PREPARED BY STONE & WEBSTER ENGINEERING CORP., BOSTON, MASSACHUSETTS, FROM AERIAL PHOTOGRAPHY DATED DECEMBER, 1986 AND PLANIMETRIC MAPPING PREPARED BY GEOD CORP., RIDGE, NEW JERSEY.

MAPS ARE REVISED AND REPRINTED BY CARTOGRAPHIC ASSOCIATES, INC.

REVISED AND REPRINTED BY

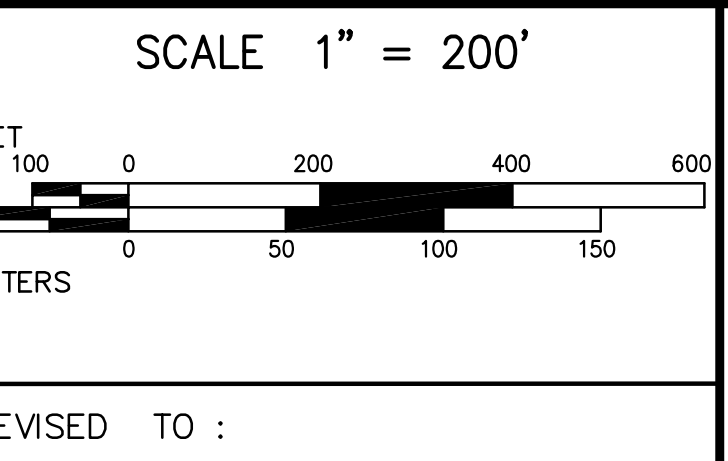
**CAI Technologies**  
Precision Mapping. Geospatial Solutions.

11 PLEASANT STREET, LITTLETON, NH 03561  
800.322.4540 - WWW.CAI-TECH.COM

LEGEND

PARCEL NUMBER . . . . .	2222
PARCEL AREA - ACRES . . . . .	A
PARCEL AREA - SQUARE FEET . . . . .	F
RECORD DIMENSION . . . . .	100'
SCALED DIMENSION . . . . .	100'S
MATCH LINE . . . . .	-W-
WATER . . . . .	

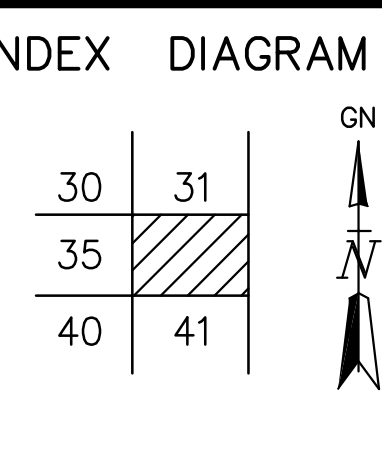
EXEMPT PROPERTY . . . . .	ⓔ
SUBDIVISION LOT NO. . . . .	Ⓣ
HOUSE/STREET NUMBER . . . . .	Ⓜ
RIGHT OF WAY/ACCESS . . . . .	
COMMON OWNERSHIP . . . . .	
WETLANDS . . . . .	



PROPERTY MAPS

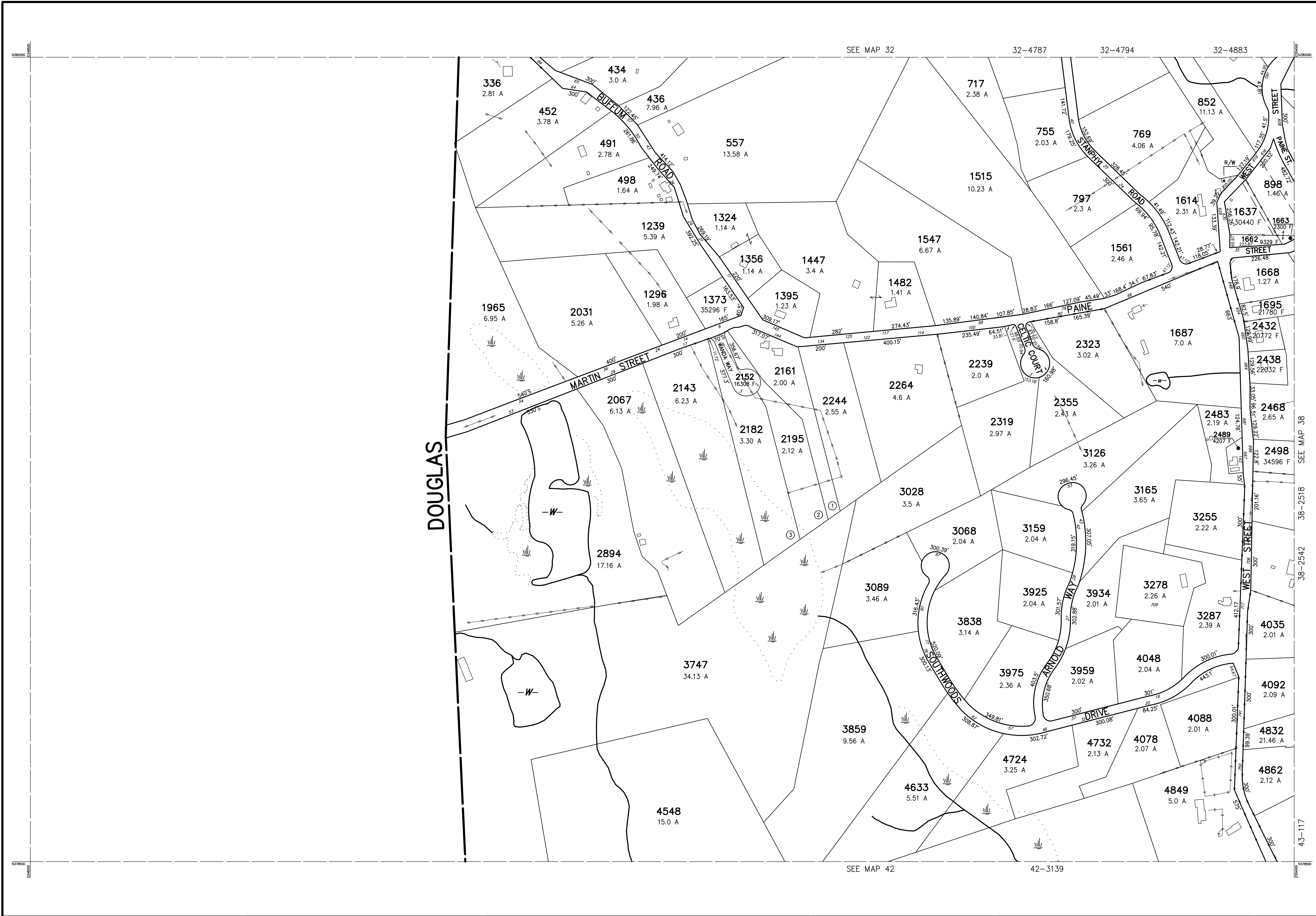
# UXBRIDGE

MASSACHUSETTS



MAP NO.

# 36



THIS MAP IS FOR ASSESSMENT PURPOSES. IT IS NOT VALID FOR LEGAL DESCRIPTION OR CONVEYANCE.

THE HORIZONTAL DATUM IS THE MASSACHUSETTS STATE PLANE COORDINATE SYSTEM, NAD 83.

ORIGINAL PROPERTY MAPS WERE PREPARED BY STONE & WEBSTER ENGINEERING CORP., BOSTON, MASSACHUSETTS, FROM AERIAL PHOTOGRAPHY DATED DECEMBER, 1986 AND PLANIMETRIC MAPPING PREPARED BY GEOD CORP., RIDGE, NEW JERSEY.

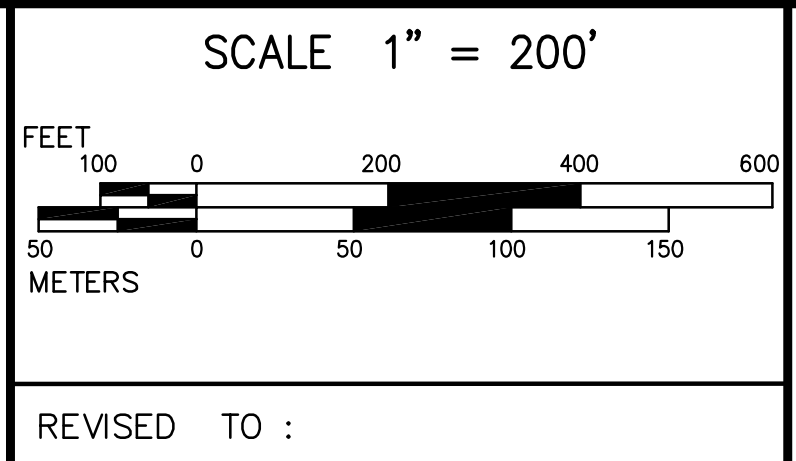
MAPS ARE REVISED AND REPRINTED BY CARTOGRAPHIC ASSOCIATES, INC.

REVISED AND REPRINTED BY

**CAI Technologies**  
Precision Mapping. Geospatial Solutions.

11 PLEASANT STREET, LITTLETON, NH 03561  
800.322.4540 - WWW.CAI-TECH.COM

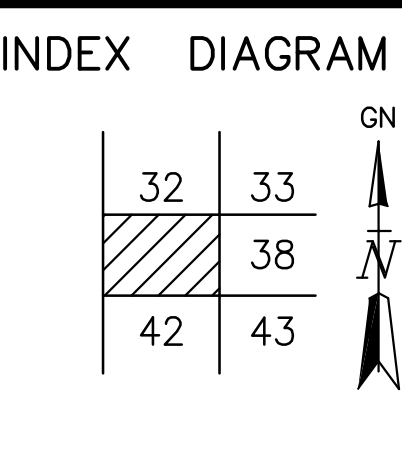
LEGEND	
PARCEL NUMBER . . . . .	2222
PARCEL AREA - ACRES . . . . .	A
PARCEL AREA - SQUARE FEET . . . . .	F
RECORD DIMENSION . . . . .	100'
SCALED DIMENSION . . . . .	100'S
MATCH LINE . . . . .	-W-
WATER . . . . .	-W-
EXEMPT PROPERTY . . . . .	Ⓢ
SUBDIVISION LOT NO. . . . .	②
HOUSE/STREET NUMBER . . . . .	12
RIGHT OF WAY/ACCESS . . . . .	R/W
COMMON OWNERSHIP . . . . .	↔
WETLANDS . . . . .	W



PROPERTY MAPS

**UXBRIDGE**

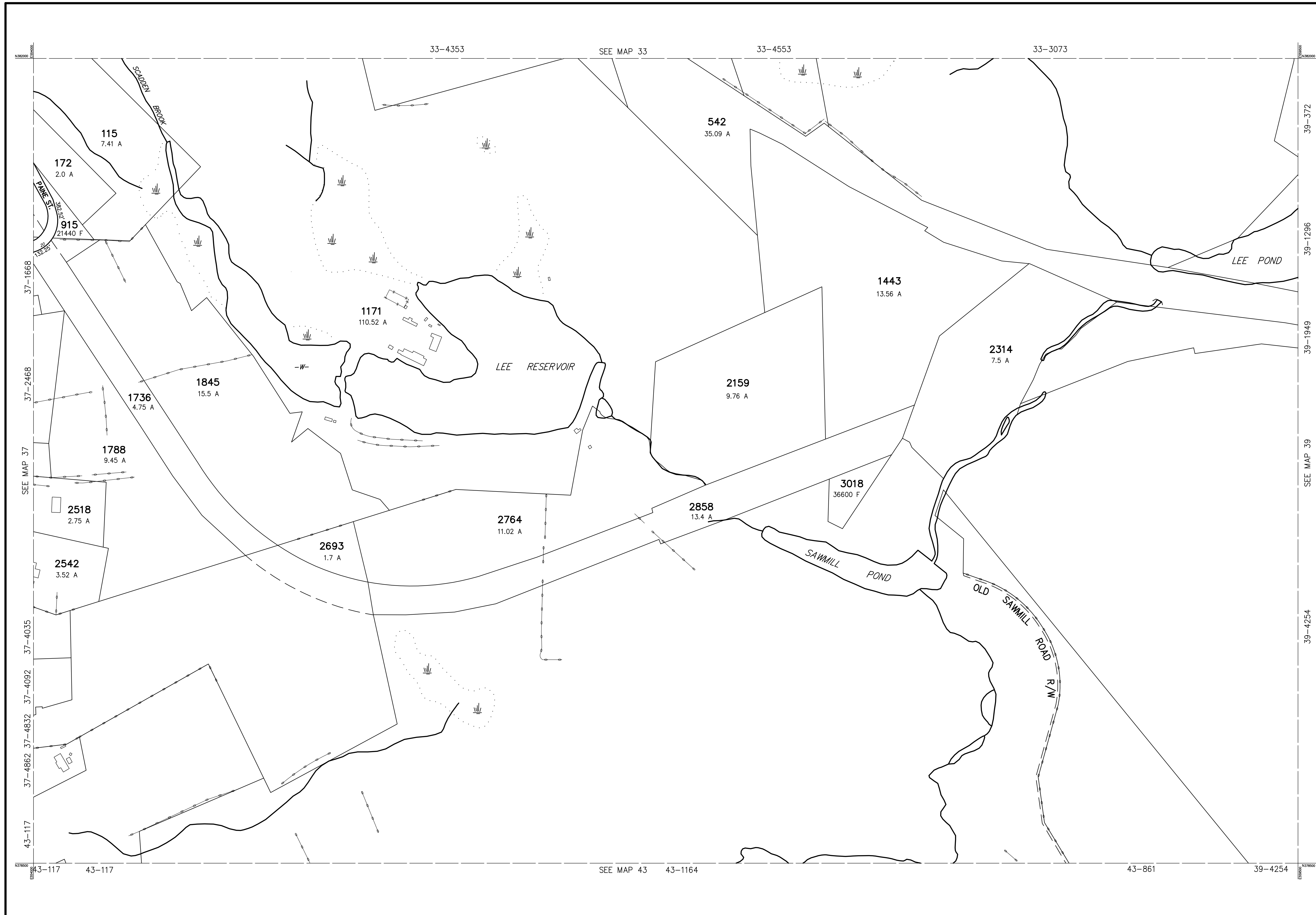
MASSACHUSETTS



MAP NO.

**37**





THIS MAP IS FOR ASSESSMENT PURPOSES. IT IS NOT VALID FOR LEGAL DESCRIPTION OR CONVEYANCE.

THE HORIZONTAL DATUM IS THE MASSACHUSETTS STATE PLANE COORDINATE SYSTEM, NAD 83.

ORIGINAL PROPERTY MAPS WERE PREPARED BY STONE & WEBSTER ENGINEERING CORP., BOSTON, MASSACHUSETTS, FROM AERIAL PHOTOGRAPHY DATED DECEMBER, 1986 AND PLANIMETRIC MAPPING PREPARED BY GEOD CORP., RIDGE, NEW JERSEY.

MAPS ARE REVISED AND REPRINTED BY CARTOGRAPHIC ASSOCIATES, INC.

REVISED AND REPRINTED BY



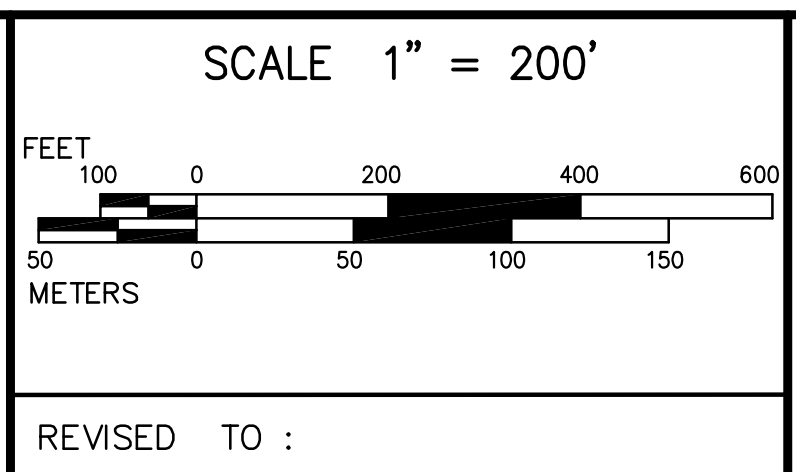
**CAI Technologies**  
Precision Mapping. Geospatial Solutions.

11 PLEASANT STREET, LITTLETON, NH 03561  
800.322.4540 - WWW.CAI-TECH.COM

**LEGEND**

PARCEL NUMBER . . . . .	2222
PARCEL AREA - ACRES . . . . .	A
PARCEL AREA - SQUARE FEET . . . . .	F
RECORD DIMENSION . . . . .	100'
SCALED DIMENSION . . . . .	100'S
MATCH LINE . . . . .	
WATER . . . . .	

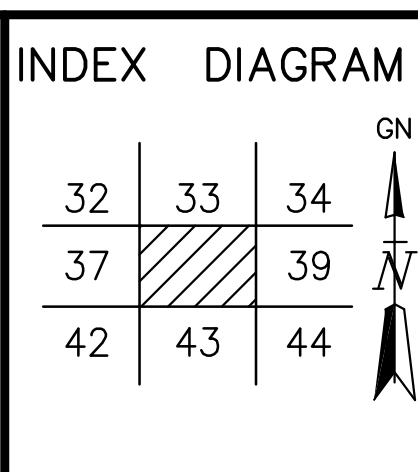
EXEMPT PROPERTY . . . . .	
SUBDIVISION LOT NO. . . . .	
HOUSE/STREET NUMBER . . . . .	
RIGHT OF WAY/ACCESS . . . . .	
COMMON OWNERSHIP . . . . .	
WETLANDS . . . . .	



PROPERTY MAPS

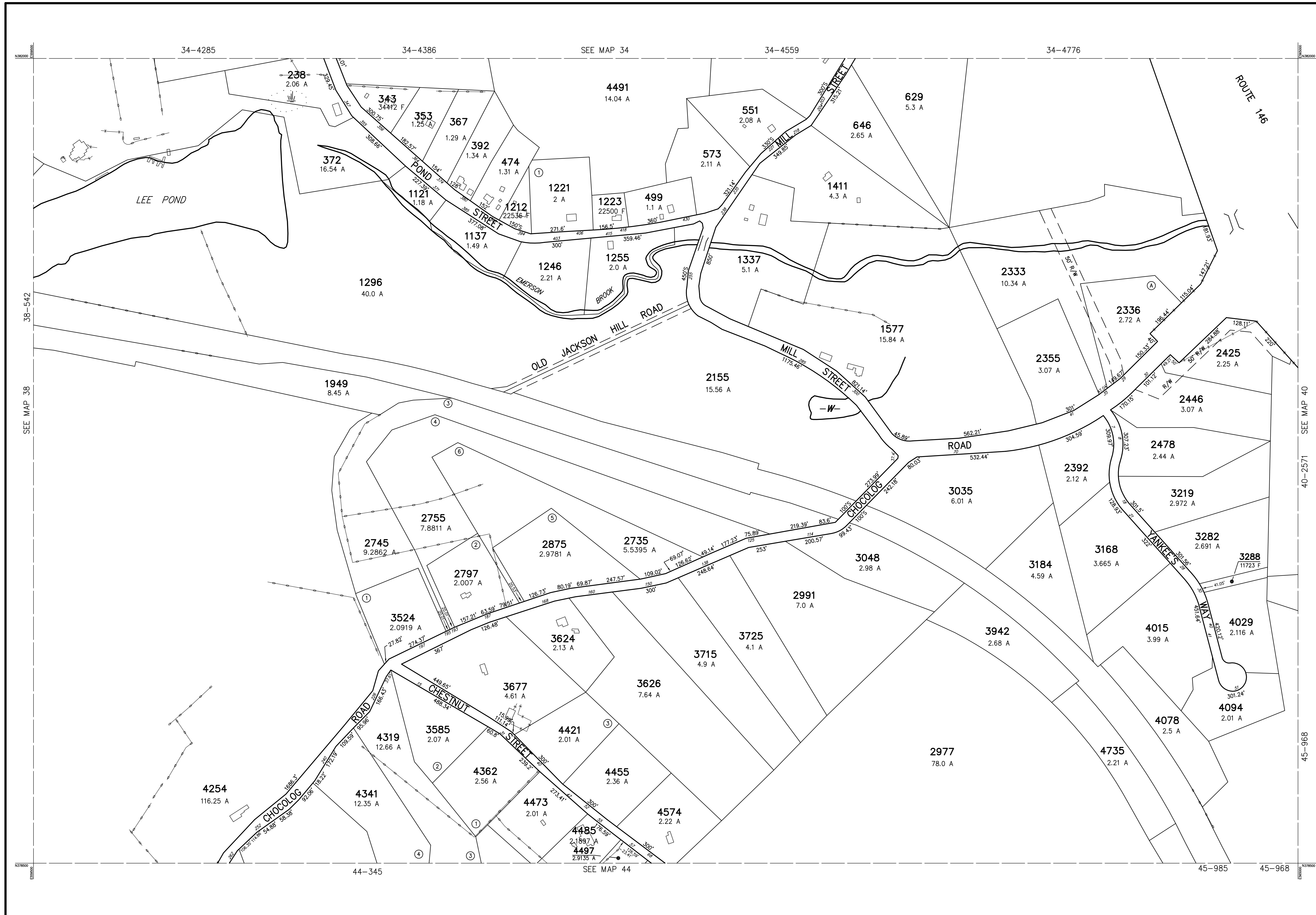
# UXBRIDGE

MASSACHUSETTS



MAP NO.

# 38



THIS MAP IS FOR ASSESSMENT PURPOSES. IT IS NOT VALID FOR LEGAL DESCRIPTION OR CONVEYANCE.

THE HORIZONTAL DATUM IS THE MASSACHUSETTS STATE PLANE COORDINATE SYSTEM, NAD 83.

ORIGINAL PROPERTY MAPS WERE PREPARED BY STONE & WEBSTER ENGINEERING CORP., BOSTON, MASSACHUSETTS, FROM AERIAL PHOTOGRAPHY DATED DECEMBER, 1986 AND PLANIMETRIC MAPPING PREPARED BY GEOD CORP., RIDGE, NEW JERSEY.

MAPS ARE REVISED AND REPRINTED BY CARTOGRAPHIC ASSOCIATES, INC.

REVISED AND REPRINTED BY



Precision Mapping. Geospatial Solutions.

11 PLEASANT STREET, LITTLETON, NH 03561  
800.322.4540 - WWW.CAI-TECH.COM

**LEGEND**

PARCEL NUMBER ..... 2222

PARCEL AREA - ACRES ..... A

PARCEL AREA - SQUARE FEET ..... F

RECORD DIMENSION ..... 100'

SCALED DIMENSION ..... 100'S

MATCH LINE

WATER ..... -W-

EXEMPT PROPERTY ..... (E)

SUBDIVISION LOT NO. ..... (2)

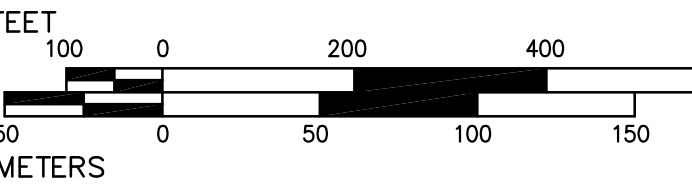
HOUSE/STREET NUMBER ..... (2)

RIGHT OF WAY/ACCESS ..... (R/W)

COMMON OWNERSHIP ..... (C)

WETLANDS ..... (W)

SCALE 1" = 200'



REVISD TO :


PROPERTY MAPS

# UXBRIDGE

MASSACHUSETTS

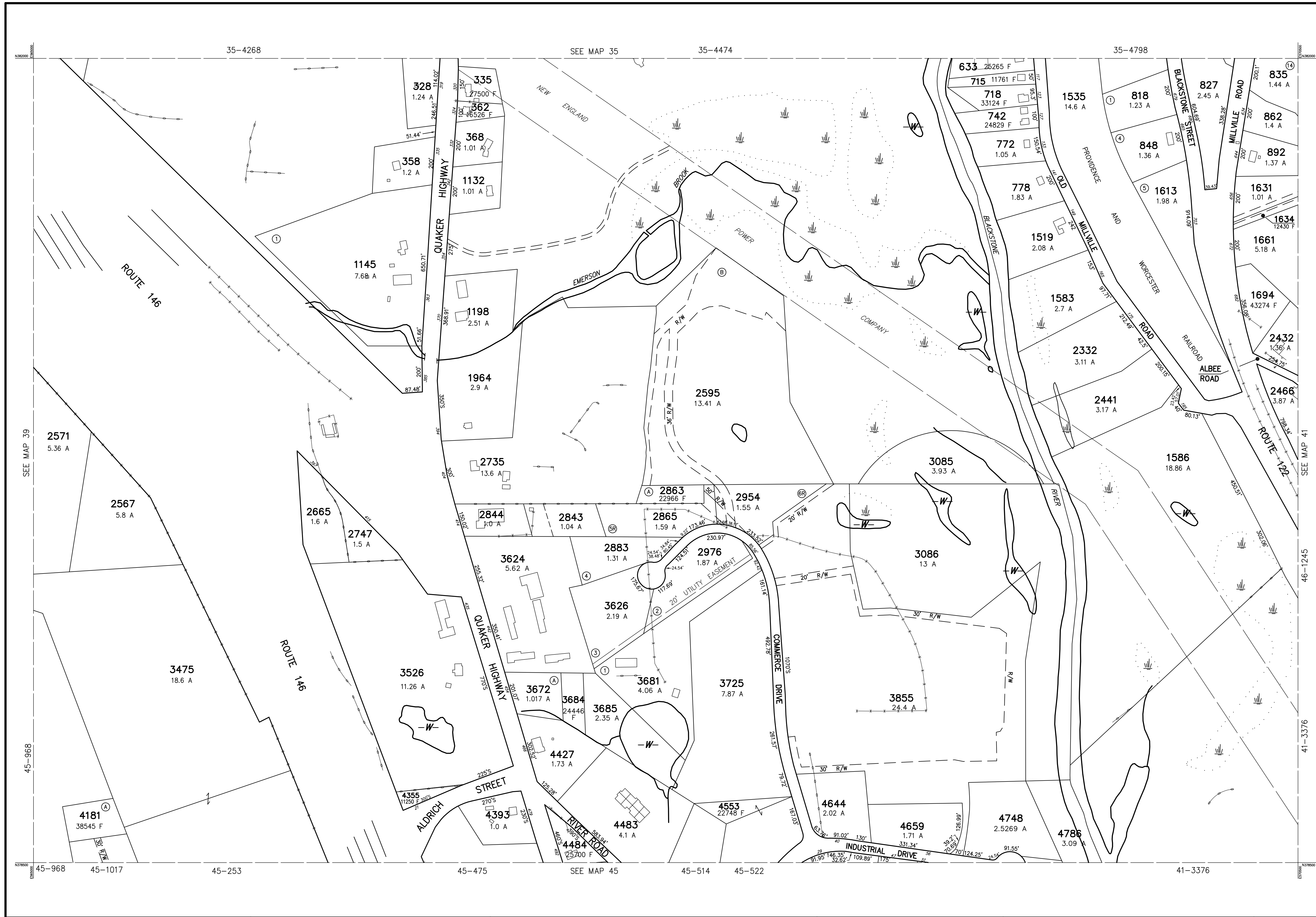
INDEX DIAGRAM

33	34	35
38	39	40
43	44	45



MAP NO.

# 39



THIS MAP IS FOR ASSESSMENT PURPOSES. IT IS NOT VALID FOR LEGAL DESCRIPTION OR CONVEYANCE.

THE HORIZONTAL DATUM IS THE MASSACHUSETTS STATE PLANE COORDINATE SYSTEM, NAD 83.

ORIGINAL PROPERTY MAPS WERE PREPARED BY STONE & WEBSTER ENGINEERING CORP., BOSTON, MASSACHUSETTS, FROM AERIAL PHOTOGRAPHY DATED DECEMBER, 1986 AND PLANIMETRIC MAPPING PREPARED BY GEOD CORP., RIDGE, NEW JERSEY.

MAPS ARE REVISED AND REPRINTED BY CARTOGRAPHIC ASSOCIATES, INC.

REVISED AND REPRINTED BY

**CAI Technologies**  
Precision Mapping. Geospatial Solutions.

11 PLEASANT STREET, LITTLETON, NH 03561  
800.322.4540 - WWW.CAI-TECH.COM

LEGEND	
PARCEL NUMBER	2222
PARCEL AREA - ACRES	A
PARCEL AREA - SQUARE FEET	F
RECORD DIMENSION	100'
SCALED DIMENSION	100'S
MATCH LINE	- - - -
WATER	-W-
EXEMPT PROPERTY	Ⓢ
SUBDIVISION LOT NO.	Ⓣ
HOUSE/STREET NUMBER	2
RIGHT OF WAY/ACCESS	R/W
COMMON OWNERSHIP	↔
WETLANDS	W

SCALE 1" = 200'

REVISD TO :

PROPERTY MAPS

# UXBRIDGE

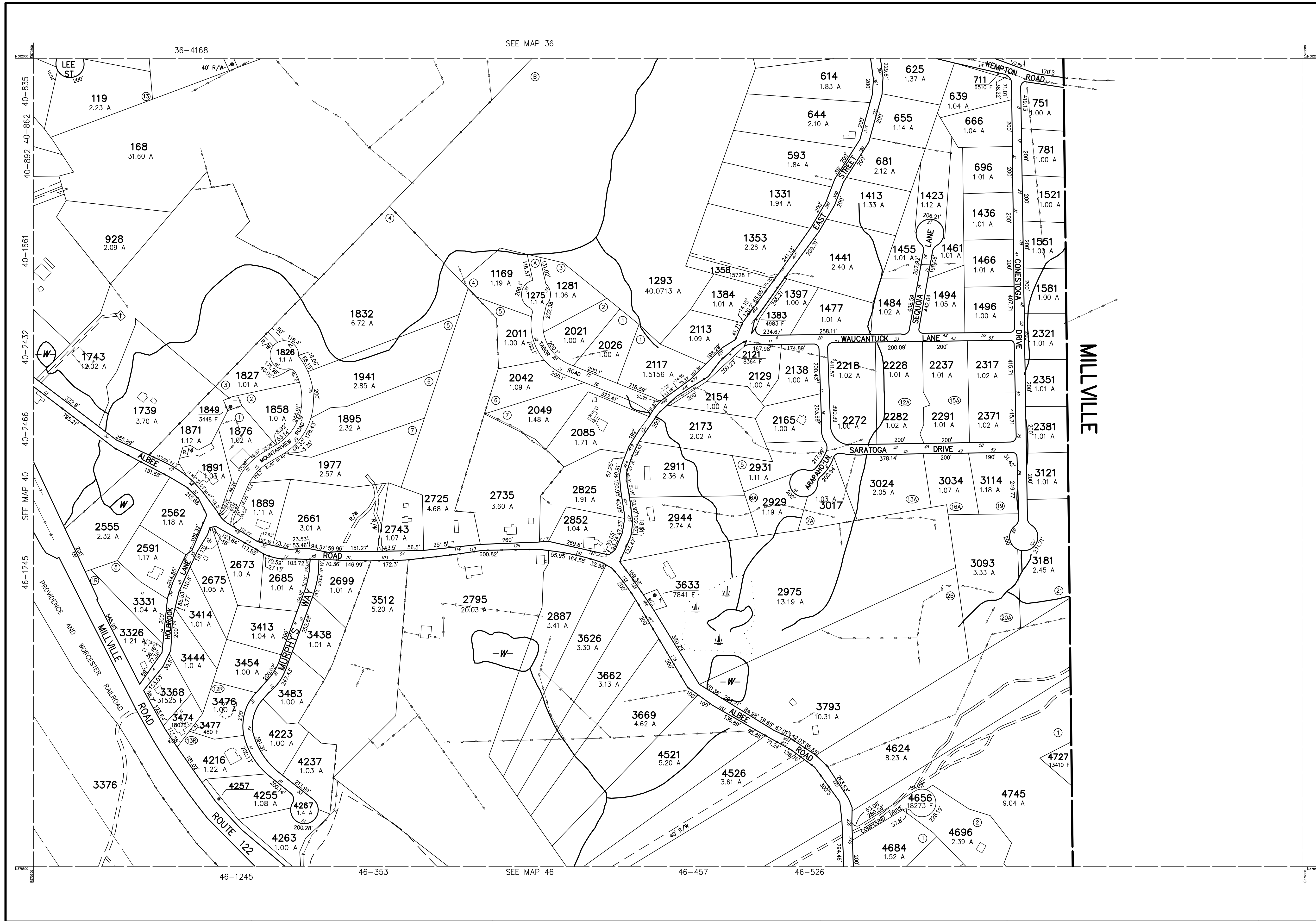
MASSACHUSETTS

INDEX DIAGRAM

34	35	36
39	40	41
44	45	46

MAP NO.

# 40



THIS MAP IS FOR ASSESSMENT PURPOSES. IT IS NOT VALID FOR LEGAL DESCRIPTION OR CONVEYANCE.

THE HORIZONTAL DATUM IS THE MASSACHUSETTS STATE PLANE COORDINATE SYSTEM, NAD 83.

ORIGINAL PROPERTY MAPS WERE PREPARED BY STONE & WEBSTER ENGINEERING CORP., BOSTON, MASSACHUSETTS, FROM AERIAL PHOTOGRAPHY DATED DECEMBER, 1986 AND PLANIMETRIC MAPPING PREPARED BY GEOD CORP., RIDGE, NEW JERSEY.

MAPS ARE REVISED AND REPRINTED BY CARTOGRAPHIC ASSOCIATES, INC.

REVISED AND REPRINTED BY

**CAI Technologies**  
Precision Mapping. Geospatial Solutions.

11 PLEASANT STREET, LITTLETON, NH 03561  
800.322.4540 - WWW.CAI-TECH.COM

**LEGEND**

PARCEL NUMBER ..... 2222

PARCEL AREA - ACRES ..... A

PARCEL AREA - SQUARE FEET ..... F

RECORD DIMENSION ..... 100'

SCALED DIMENSION ..... 100'S

MATCH LINE

WATER

EXEMPT PROPERTY

SUBDIVISION LOT NO.

HOUSE/STREET NUMBER

RIGHT OF WAY/ACCESS

COMMON OWNERSHIP

WETLANDS

SCALE 1" = 200'

FEET 0 100 200 400 600

METERS 0 50 100 150

REVISED TO :

PROPERTY MAPS

**UXBRIDGE**

MASSACHUSETTS

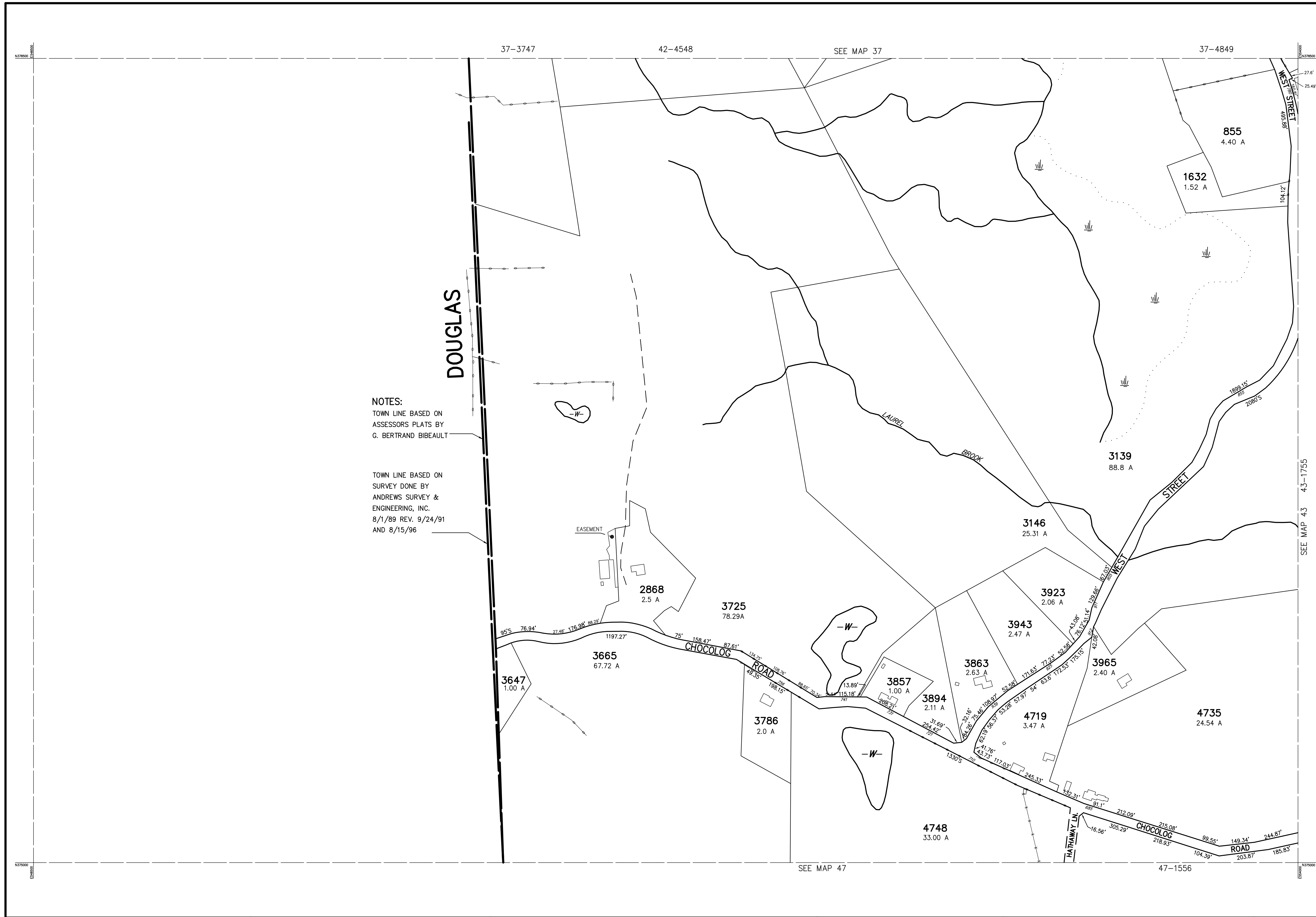
INDEX DIAGRAM

35	36
40	46
45	46

GN

MAP NO.

**41**



NOTES:  
 TOWN LINE BASED ON ASSESSORS PLATS BY G. BERTRAND BIBEALT

TOWN LINE BASED ON SURVEY DONE BY ANDREWS SURVEY & ENGINEERING, INC. 8/1/89 REV. 9/24/91 AND 8/15/96

THIS MAP IS FOR ASSESSMENT PURPOSES. IT IS NOT VALID FOR LEGAL DESCRIPTION OR CONVEYANCE.

THE HORIZONTAL DATUM IS THE MASSACHUSETTS STATE PLANE COORDINATE SYSTEM, NAD 83.

ORIGINAL PROPERTY MAPS WERE PREPARED BY STONE & WEBSTER ENGINEERING CORP., BOSTON, MASSACHUSETTS, FROM AERIAL PHOTOGRAPHY DATED DECEMBER, 1986 AND PLANIMETRIC MAPPING PREPARED BY GEOD CORP., RIDGE, NEW JERSEY.

MAPS ARE REVISED AND REPRINTED BY CARTOGRAPHIC ASSOCIATES, INC.

REVISED AND REPRINTED BY

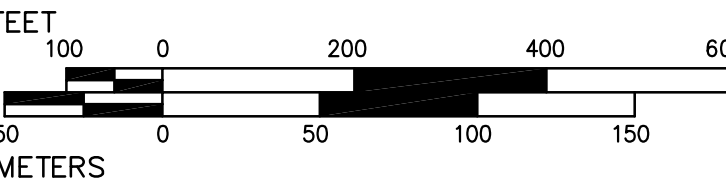


Precision Mapping. Geospatial Solutions.

11 PLEASANT STREET, LITTLETON, NH 03561  
 800.322.4540 - WWW.CAI-TECH.COM

LEGEND	
PARCEL NUMBER . . . . . 2222	EXEMPT PROPERTY . . . . . (E)
PARCEL AREA - ACRES . . . . . A	SUBDIVISION LOT NO. . . . . (L)
PARCEL AREA - SQUARE FEET . . . . . F	HOUSE/STREET NUMBER . . . . . (Z)
RECORD DIMENSION . . . . . 100'	RIGHT OF WAY/ACCESS . . . . . (RW)
SCALED DIMENSION . . . . . 100'S	COMMON OWNERSHIP . . . . . (C)
MATCH LINE . . . . . (M)	WETLANDS . . . . . (W)
WATER . . . . . (W)	

SCALE 1" = 200'



REVISD TO :


PROPERTY MAPS

# UXBRIDGE

MASSACHUSETTS

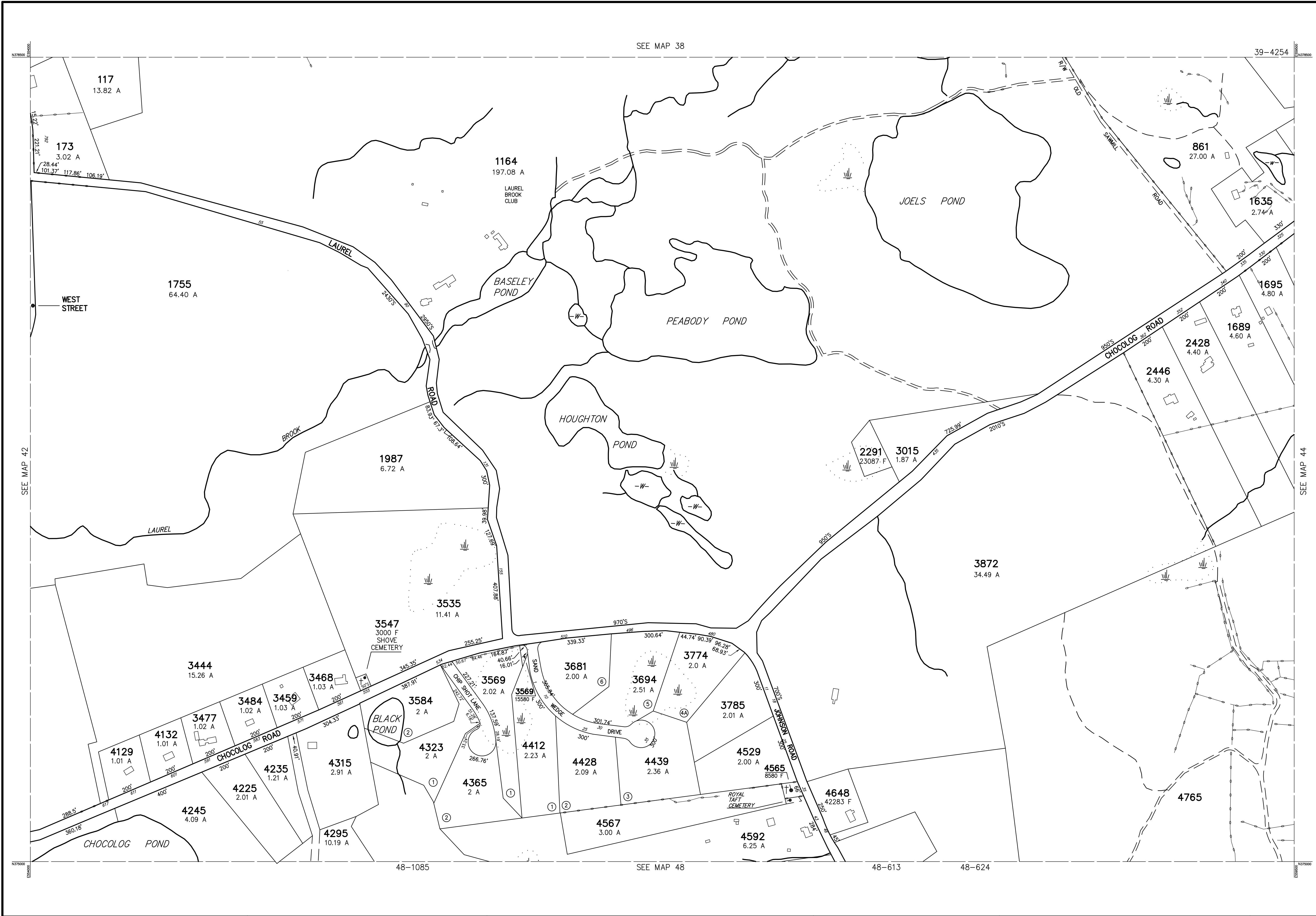
INDEX DIAGRAM

37	38
47	48



MAP NO.

# 42



THIS MAP IS FOR ASSESSMENT PURPOSES. IT IS NOT VALID FOR LEGAL DESCRIPTION OR CONVEYANCE.

THE HORIZONTAL DATUM IS THE MASSACHUSETTS STATE PLANE COORDINATE SYSTEM, NAD 83.

ORIGINAL PROPERTY MAPS WERE PREPARED BY STONE & WEBSTER ENGINEERING CORP., BOSTON, MASSACHUSETTS, FROM AERIAL PHOTOGRAPHY DATED DECEMBER, 1986 AND PLANIMETRIC MAPPING PREPARED BY GEOD CORP., RIDGE, NEW JERSEY.

MAPS ARE REVISED AND REPRINTED BY CARTOGRAPHIC ASSOCIATES, INC.

REVISED AND REPRINTED BY




Precision Mapping. Geospatial Solutions.

11 PLEASANT STREET, LITTLETON, NH 03561  
800.322.4540 - WWW.CAI-TECH.COM

**LEGEND**

PARCEL NUMBER	..... 2222	EXEMPT PROPERTY	..... (E)
PARCEL AREA - ACRES	..... A	SUBDIVISION LOT NO.	..... (L)
PARCEL AREA - SQUARE FEET	..... F	HOUSE/STREET NUMBER	..... (Z)
RECORD DIMENSION	..... 100'	RIGHT OF WAY/ACCESS	..... (RW)
SCALED DIMENSION	..... 100'S	COMMON OWNERSHIP	..... (C)
MATCH LINE	..... (M)	WETLANDS	..... (W)
WATER	..... (W)		

SCALE 1" = 200'



REVISD TO :

PROPERTY MAPS

# UXBRIDGE

MASSACHUSETTS

INDEX DIAGRAM

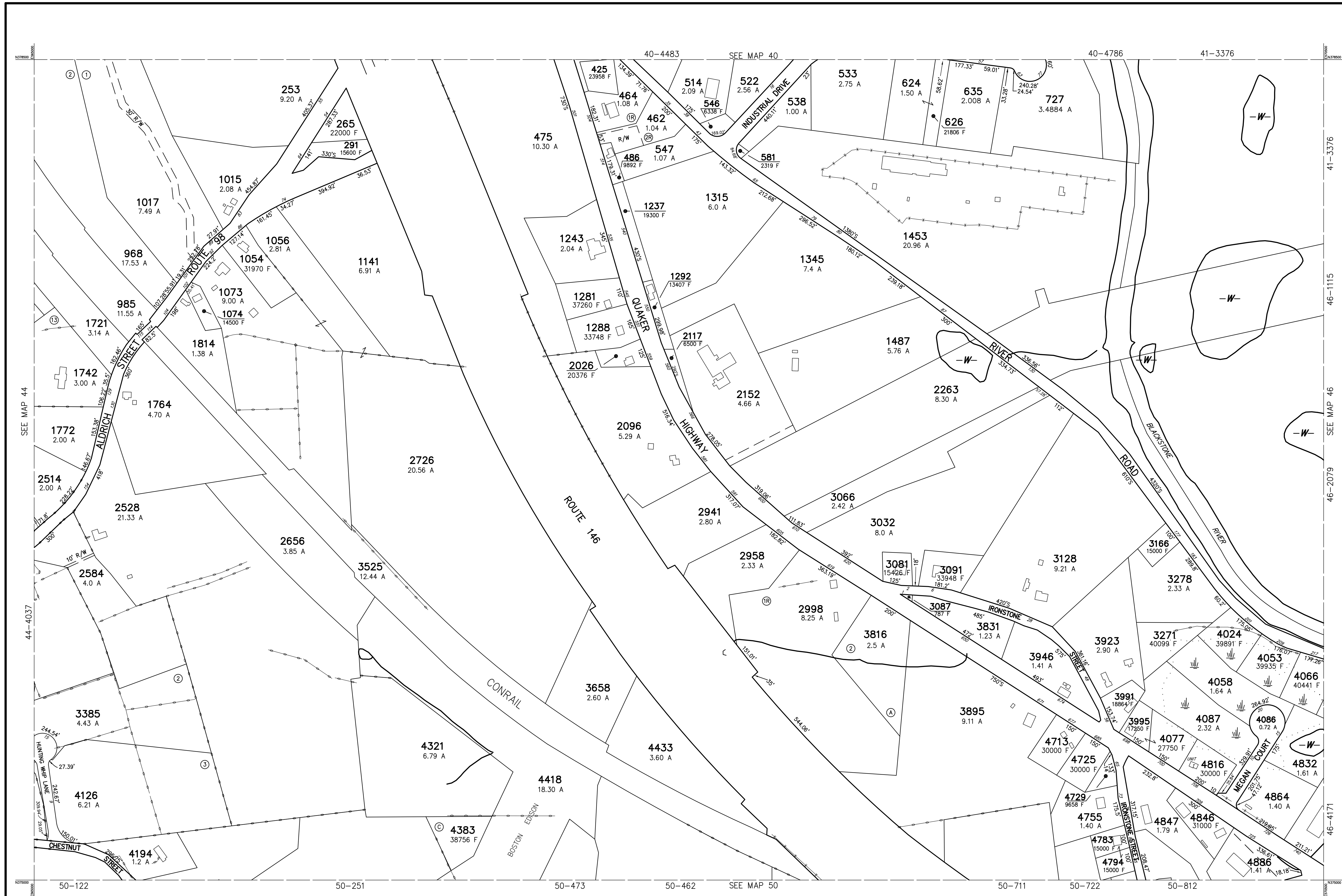
37	38	39
42	43	44
47	48	49

GN

MAP NO.

# 43





THIS MAP IS FOR ASSESSMENT PURPOSES. IT IS NOT VALID FOR LEGAL DESCRIPTION OR CONVEYANCE.

THE HORIZONTAL DATUM IS THE MASSACHUSETTS STATE PLANE COORDINATE SYSTEM, NAD 83.

ORIGINAL PROPERTY MAPS WERE PREPARED BY STONE & WEBSTER ENGINEERING CORP., BOSTON, MASSACHUSETTS, FROM AERIAL PHOTOGRAPHY DATED DECEMBER, 1986 AND PLANIMETRIC MAPPING PREPARED BY GEOD CORP., RIDGE, NEW JERSEY.

MAPS ARE REVISED AND REPRINTED BY CARTOGRAPHIC ASSOCIATES, INC.

REVISED AND REPRINTED BY

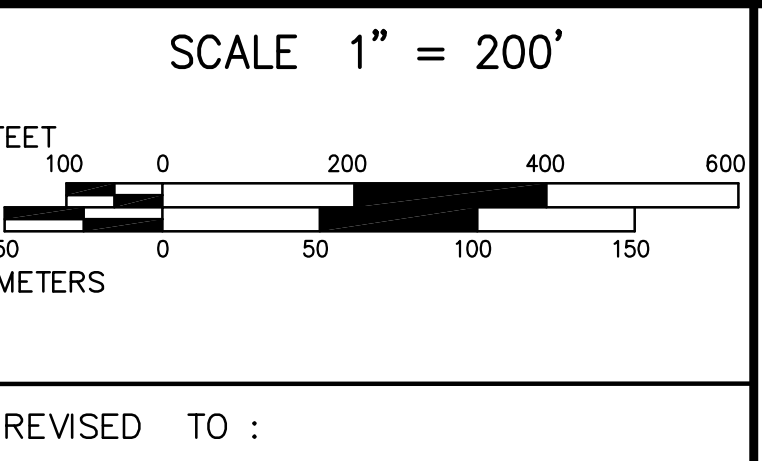
**CAI Technologies**  
Precision Mapping. Geospatial Solutions.

11 PLEASANT STREET, LITTLETON, NH 03561  
800.322.4540 - WWW.CAI-TECH.COM

**LEGEND**

PARCEL NUMBER	.....	2222
PARCEL AREA - ACRES	.....	A
PARCEL AREA - SQUARE FEET	.....	F
RECORD DIMENSION	.....	100'
SCALED DIMENSION	.....	100'S
MATCH LINE	.....	
WATER	.....	

- EXEMPT PROPERTY
- SUBDIVISION LOT NO.
- HOUSE/STREET NUMBER
- RIGHT OF WAY/ACCESS
- COMMON OWNERSHIP
- WETLANDS



PROPERTY MAPS

**UXBRIDGE**

MASSACHUSETTS

INDEX DIAGRAM

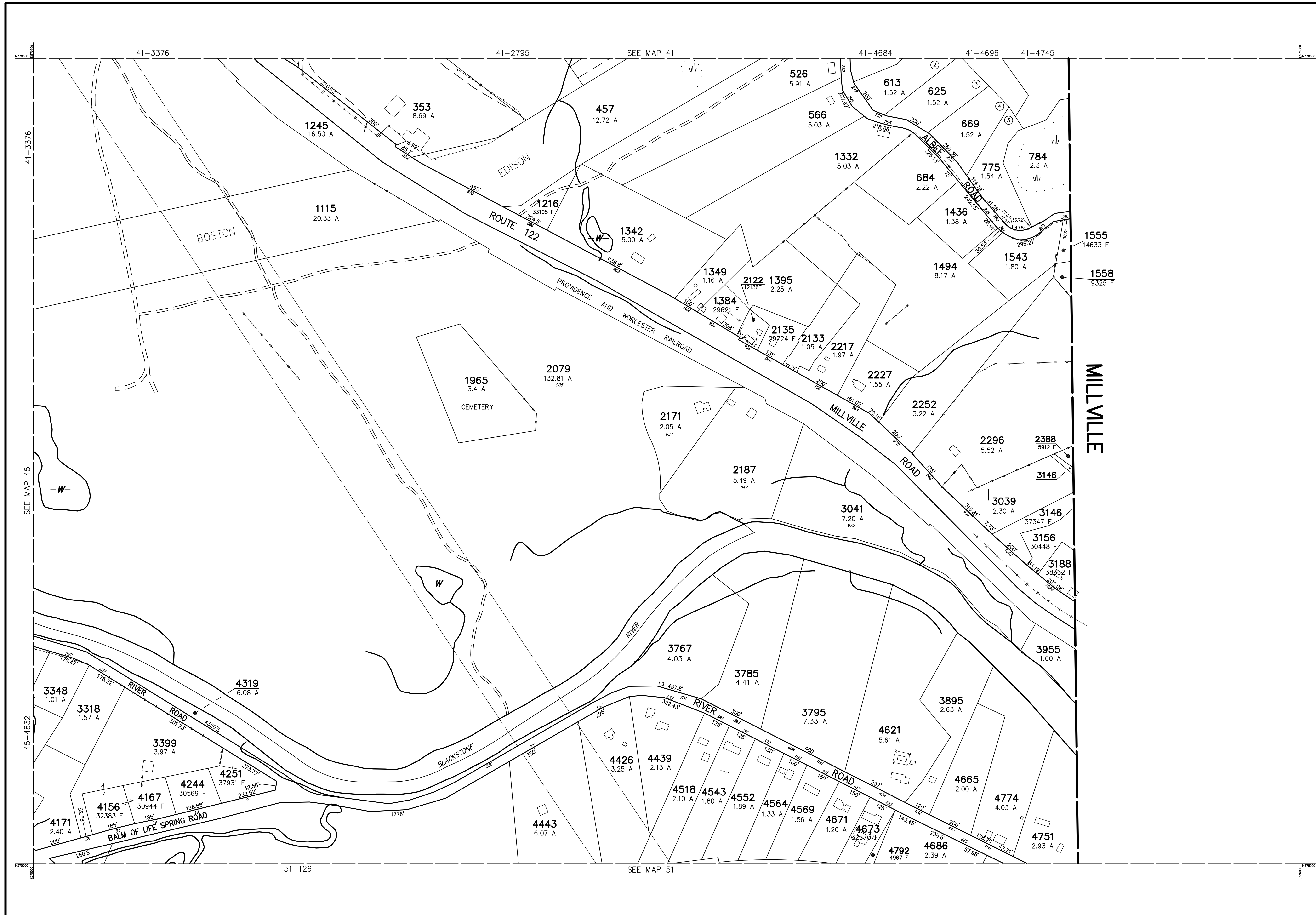
39	40	41
44		46
49	50	51

GN

MAP NO.

**45**





THIS MAP IS FOR ASSESSMENT PURPOSES. IT IS NOT VALID FOR LEGAL DESCRIPTION OR CONVEYANCE.

THE HORIZONTAL DATUM IS THE MASSACHUSETTS STATE PLANE COORDINATE SYSTEM, NAD 83.

ORIGINAL PROPERTY MAPS WERE PREPARED BY STONE & WEBSTER ENGINEERING CORP., BOSTON, MASSACHUSETTS, FROM AERIAL PHOTOGRAPHY DATED DECEMBER, 1986 AND PLANIMETRIC MAPPING PREPARED BY GEOD CORP., RIDGE, NEW JERSEY.

MAPS ARE REVISED AND REPRINTED BY CARTOGRAPHIC ASSOCIATES, INC.

REVISED AND REPRINTED BY

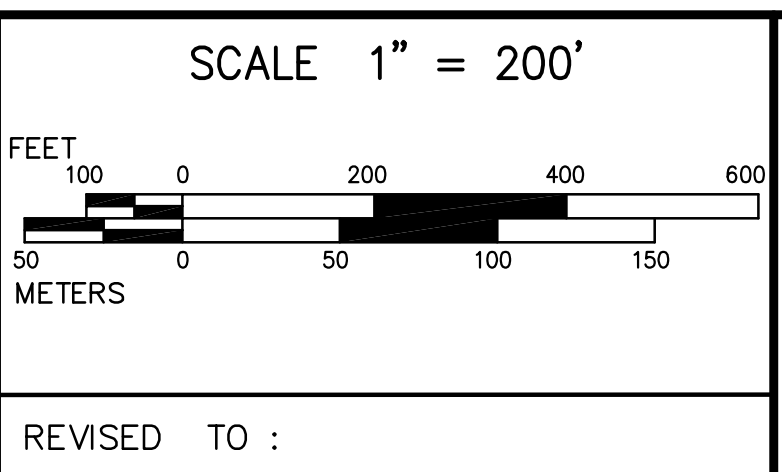
**CAI Technologies**  
Precision Mapping. Geospatial Solutions.

11 PLEASANT STREET, LITTLETON, NH 03561  
800.322.4540 - WWW.CAI-TECH.COM

LEGEND

PARCEL NUMBER	.....	2222
PARCEL AREA - ACRES	.....	A
PARCEL AREA - SQUARE FEET	.....	F
RECORD DIMENSION	.....	100'
SCALED DIMENSION	.....	100'S
MATCH LINE	.....	
WATER	.....	

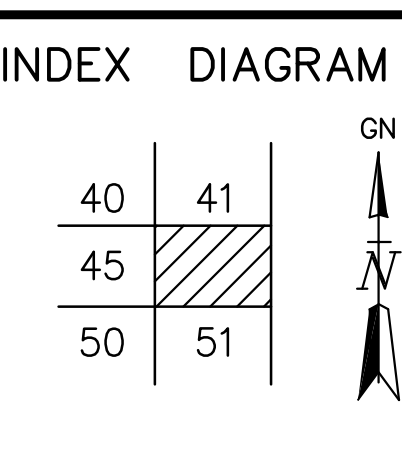
EXEMPT PROPERTY	.....	
SUBDIVISION LOT NO.	.....	
HOUSE/STREET NUMBER	.....	
RIGHT OF WAY/ACCESS	.....	
COMMON OWNERSHIP	.....	
WETLANDS	.....	



PROPERTY MAPS

**UXBRIDGE**

MASSACHUSETTS



MAP NO.

**46**



THIS MAP IS FOR ASSESSMENT PURPOSES. IT IS NOT VALID FOR LEGAL DESCRIPTION OR CONVEYANCE.

THE HORIZONTAL DATUM IS THE MASSACHUSETTS STATE PLANE COORDINATE SYSTEM, NAD 83.

ORIGINAL PROPERTY MAPS WERE PREPARED BY STONE & WEBSTER ENGINEERING CORP., BOSTON, MASSACHUSETTS, FROM AERIAL PHOTOGRAPHY DATED DECEMBER, 1986 AND PLANIMETRIC MAPPING PREPARED BY GEOD CORP., RIDGE, NEW JERSEY.

MAPS ARE REVISED AND REPRINTED BY CARTOGRAPHIC ASSOCIATES, INC.

REVISED AND REPRINTED BY

**CAI Technologies**  
Precision Mapping. Geospatial Solutions.

11 PLEASANT STREET, LITTLETON, NH 03561  
800.322.4540 - WWW.CAI-TECH.COM

**LEGEND**

PARCEL NUMBER . . . . . 2222	EXEMPT PROPERTY . . . . . (E)
PARCEL AREA - ACRES . . . . . A	SUBDIVISION LOT NO. . . . . (L)
PARCEL AREA - SQUARE FEET . . . . . F	HOUSE/STREET NUMBER . . . . . (H)
RECORD DIMENSION . . . . . 100'	RIGHT OF WAY/ACCESS . . . . . (RW)
SCALED DIMENSION . . . . . 100'S	COMMON OWNERSHIP . . . . . (C)
MATCH LINE . . . . . (M)	WETLANDS . . . . . (W)
WATER . . . . . (W)	

SCALE 1" = 200'

FEET 0 100 200 400 600

METERS 0 50 100 150

REVISED TO :

PROPERTY MAPS

**UXBRIDGE**

MASSACHUSETTS

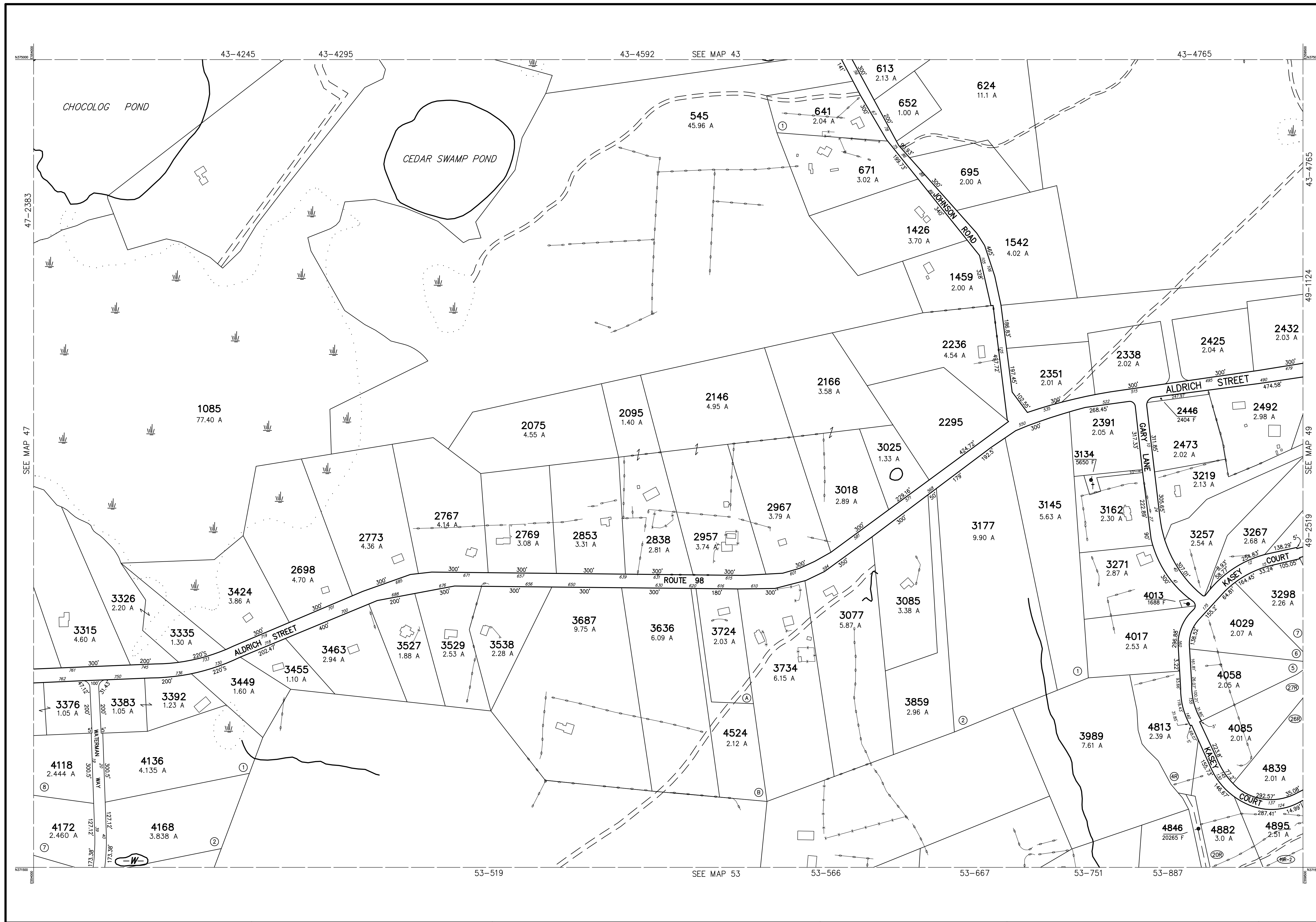
INDEX DIAGRAM

42	43
48	47
52	53

GN

MAP NO.

**47**



THIS MAP IS FOR ASSESSMENT PURPOSES. IT IS NOT VALID FOR LEGAL DESCRIPTION OR CONVEYANCE.

THE HORIZONTAL DATUM IS THE MASSACHUSETTS STATE PLANE COORDINATE SYSTEM, NAD 83.

ORIGINAL PROPERTY MAPS WERE PREPARED BY STONE & WEBSTER ENGINEERING CORP., BOSTON, MASSACHUSETTS, FROM AERIAL PHOTOGRAPHY DATED DECEMBER, 1986 AND PLANIMETRIC MAPPING PREPARED BY GEOD CORP., RIDGE, NEW JERSEY.

MAPS ARE REVISED AND REPRINTED BY CARTOGRAPHIC ASSOCIATES, INC.

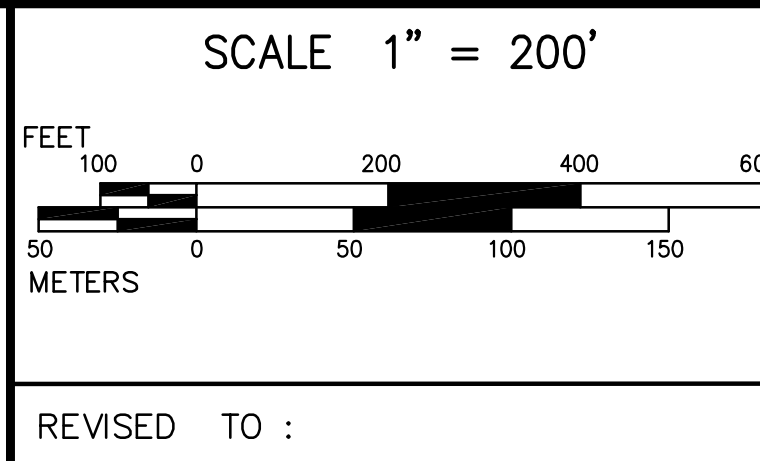
REVISED AND REPRINTED BY

**CAI Technologies**  
Precision Mapping. Geospatial Solutions.

11 PLEASANT STREET, LITTLETON, NH 03561  
800.322.4540 - WWW.CAI-TECH.COM

**LEGEND**

PARCEL NUMBER . . . . . 2222	EXEMPT PROPERTY . . . . . (E)
PARCEL AREA - ACRES . . . . . A	SUBDIVISION LOT NO. . . . . (L)
PARCEL AREA - SQUARE FEET . . . . . F	HOUSE/STREET NUMBER . . . . . [Z]
RECORD DIMENSION . . . . . 100'	RIGHT OF WAY/ACCESS . . . . . [R]
SCALED DIMENSION . . . . . 100'S	COMMON OWNERSHIP . . . . . [C]
MATCH LINE . . . . . [M]	WETLANDS . . . . . [W]
WATER . . . . . [W]	



PROPERTY MAPS

**UXBRIDGE**

MASSACHUSETTS

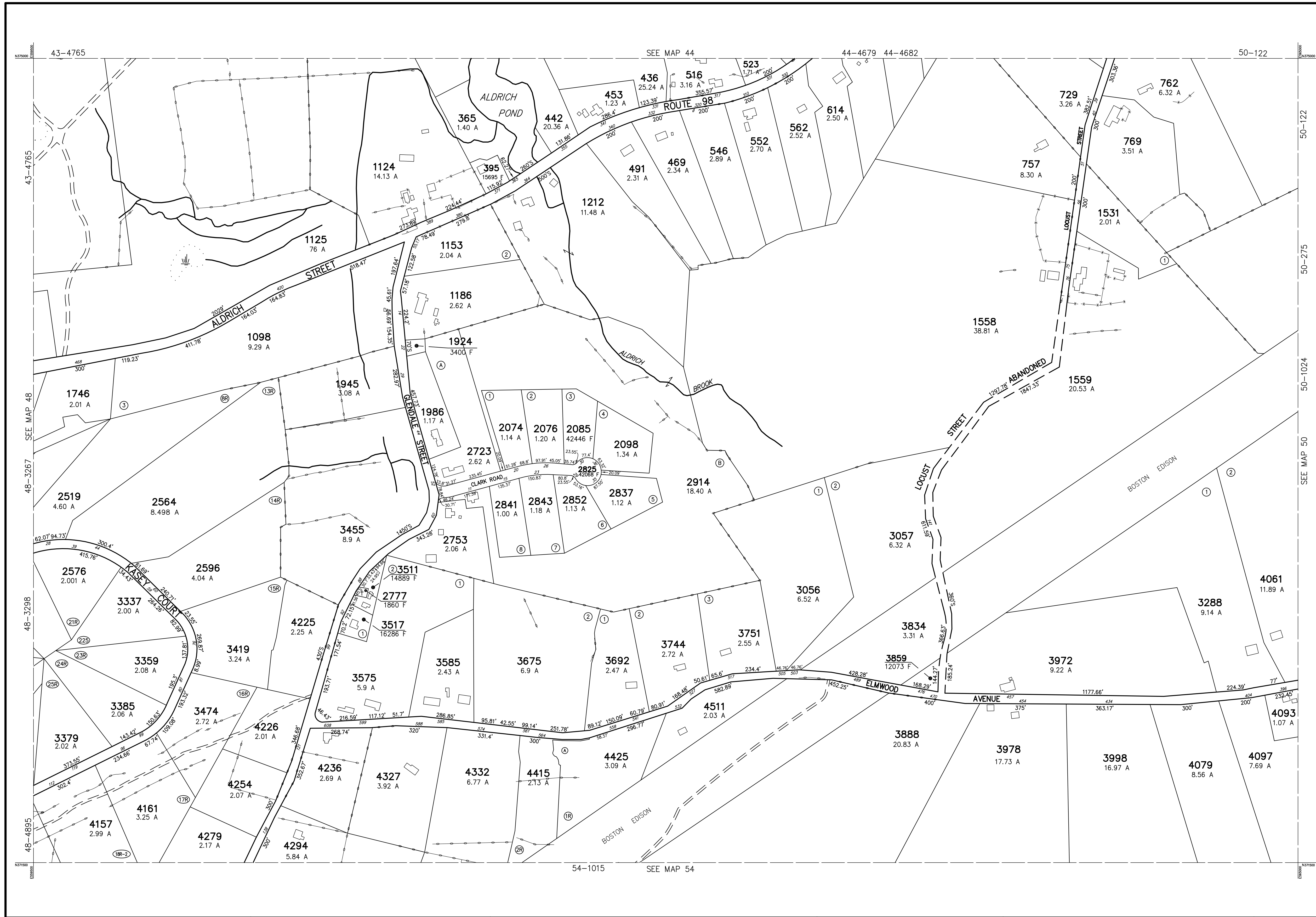
INDEX DIAGRAM

42	43	44
47	48	49
52	53	54

GN

MAP NO.

**48**



THIS MAP IS FOR ASSESSMENT PURPOSES. IT IS NOT VALID FOR LEGAL DESCRIPTION OR CONVEYANCE.

THE HORIZONTAL DATUM IS THE MASSACHUSETTS STATE PLANE COORDINATE SYSTEM, NAD 83.

ORIGINAL PROPERTY MAPS WERE PREPARED BY STONE & WEBSTER ENGINEERING CORP., BOSTON, MASSACHUSETTS, FROM AERIAL PHOTOGRAPHY DATED DECEMBER, 1986 AND PLANIMETRIC MAPPING PREPARED BY GEOD CORP., RIDGE, NEW JERSEY.

MAPS ARE REVISED AND REPRINTED BY CARTOGRAPHIC ASSOCIATES, INC.

REVISED AND REPRINTED BY

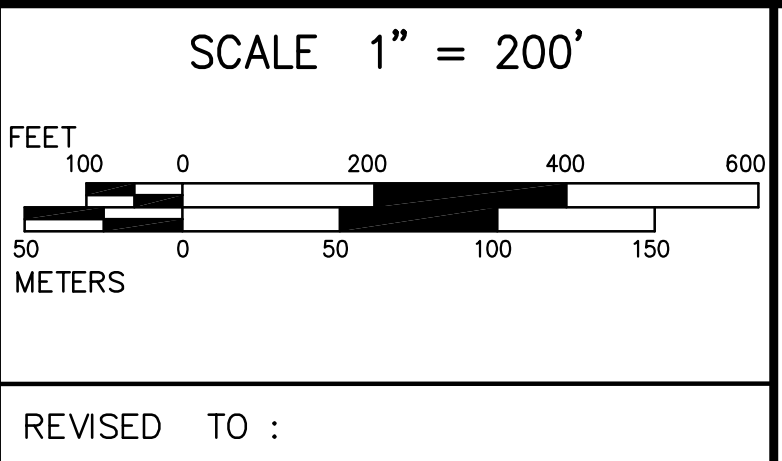
**CAI Technologies**  
Precision Mapping. Geospatial Solutions.

11 PLEASANT STREET, LITTLETON, NH 03561  
800.322.4540 - WWW.CAI-TECH.COM

LEGEND

PARCEL NUMBER	..... 2222
PARCEL AREA - ACRES	..... A
PARCEL AREA - SQUARE FEET	..... F
RECORD DIMENSION	..... 100'
SCALED DIMENSION	..... 100'S
MATCH LINE	.....
WATER	.....

EXEMPT PROPERTY	.....
SUBDIVISION LOT NO.	.....
HOUSE/STREET NUMBER	.....
RIGHT OF WAY/ACCESS	.....
COMMON OWNERSHIP	.....
WETLANDS	.....



PROPERTY MAPS

**UXBRIDGE**

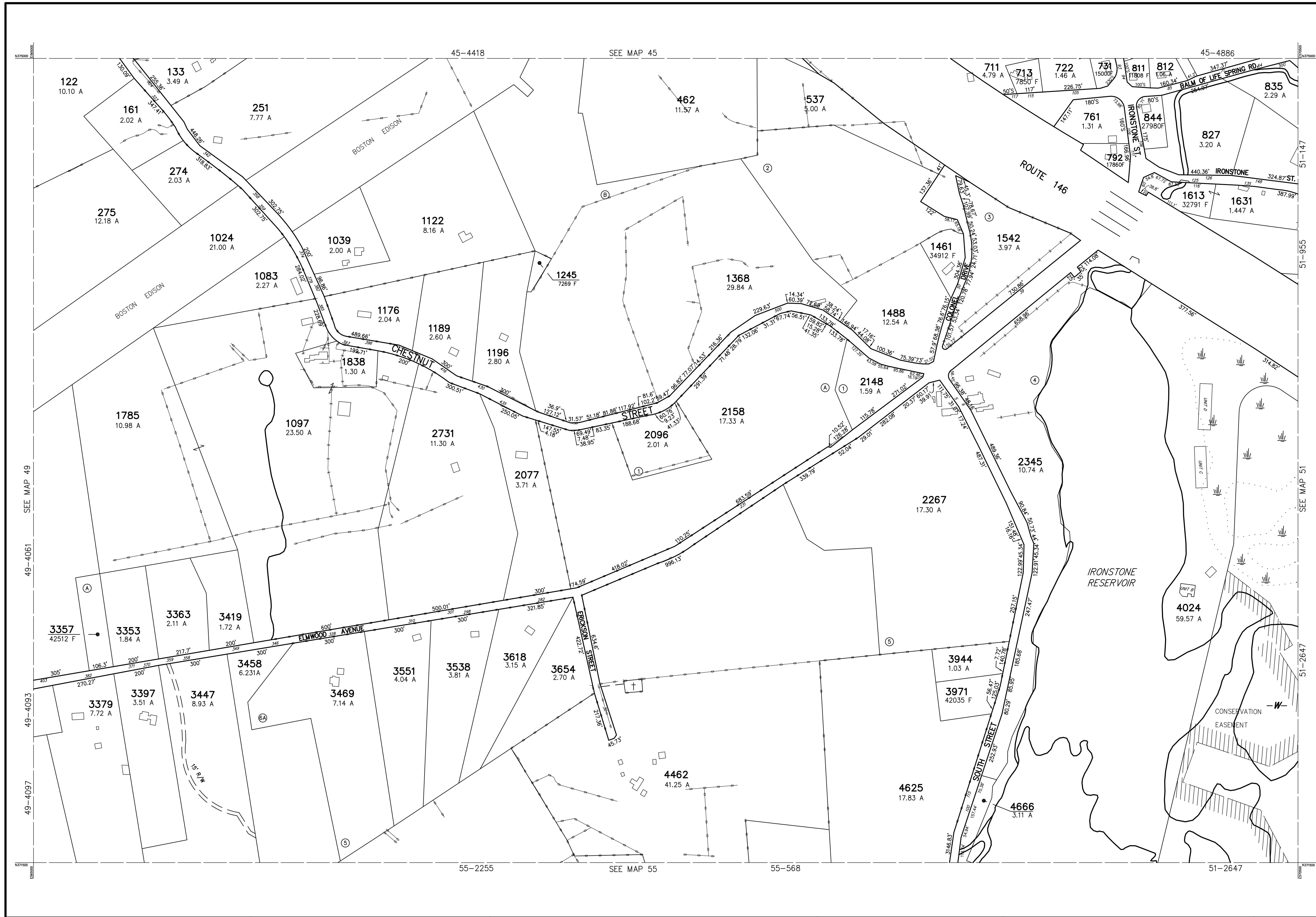
MASSACHUSETTS

INDEX DIAGRAM

43	44	45
48		50
53	54	55

MAP NO.

**49**



THIS MAP IS FOR ASSESSMENT PURPOSES. IT IS NOT VALID FOR LEGAL DESCRIPTION OR CONVEYANCE.

THE HORIZONTAL DATUM IS THE MASSACHUSETTS STATE PLANE COORDINATE SYSTEM, NAD 83.

ORIGINAL PROPERTY MAPS WERE PREPARED BY STONE & WEBSTER ENGINEERING CORP., BOSTON, MASSACHUSETTS, FROM AERIAL PHOTOGRAPHY DATED DECEMBER, 1986 AND PLANIMETRIC MAPPING PREPARED BY GEOD CORP., RIDGE, NEW JERSEY.

MAPS ARE REVISED AND REPRINTED BY CARTOGRAPHIC ASSOCIATES, INC.

REVISED AND REPRINTED BY

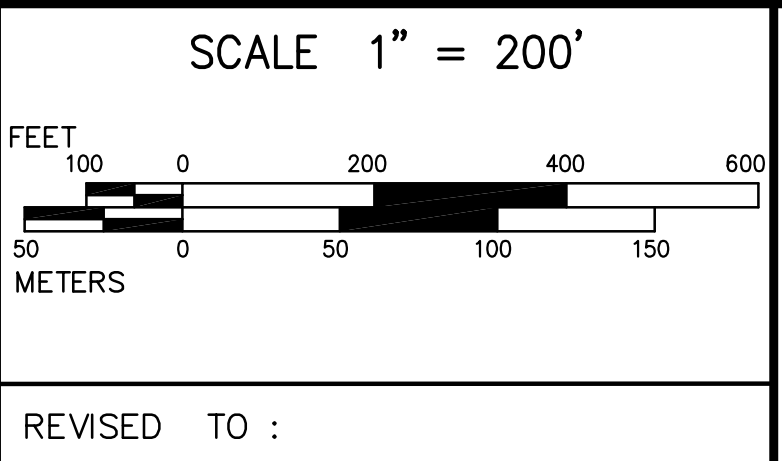
Precision Mapping. Geospatial Solutions.

11 PLEASANT STREET, LITTLETON, NH 03561  
800.322.4540 - WWW.CAI-TECH.COM

LEGEND

PARCEL NUMBER	..... 2222
PARCEL AREA - ACRES	..... A
PARCEL AREA - SQUARE FEET	..... F
RECORD DIMENSION	..... 100'
SCALED DIMENSION	..... 100'S
MATCH LINE	.....
WATER	..... -W-

EXEMPT PROPERTY	..... (E)
SUBDIVISION LOT NO.	..... (L)
HOUSE/STREET NUMBER	..... (Z)
RIGHT OF WAY/ACCESS	..... (RW)
COMMON OWNERSHIP	..... (C)
WETLANDS	..... (W)



PROPERTY MAPS

# UXBRIDGE

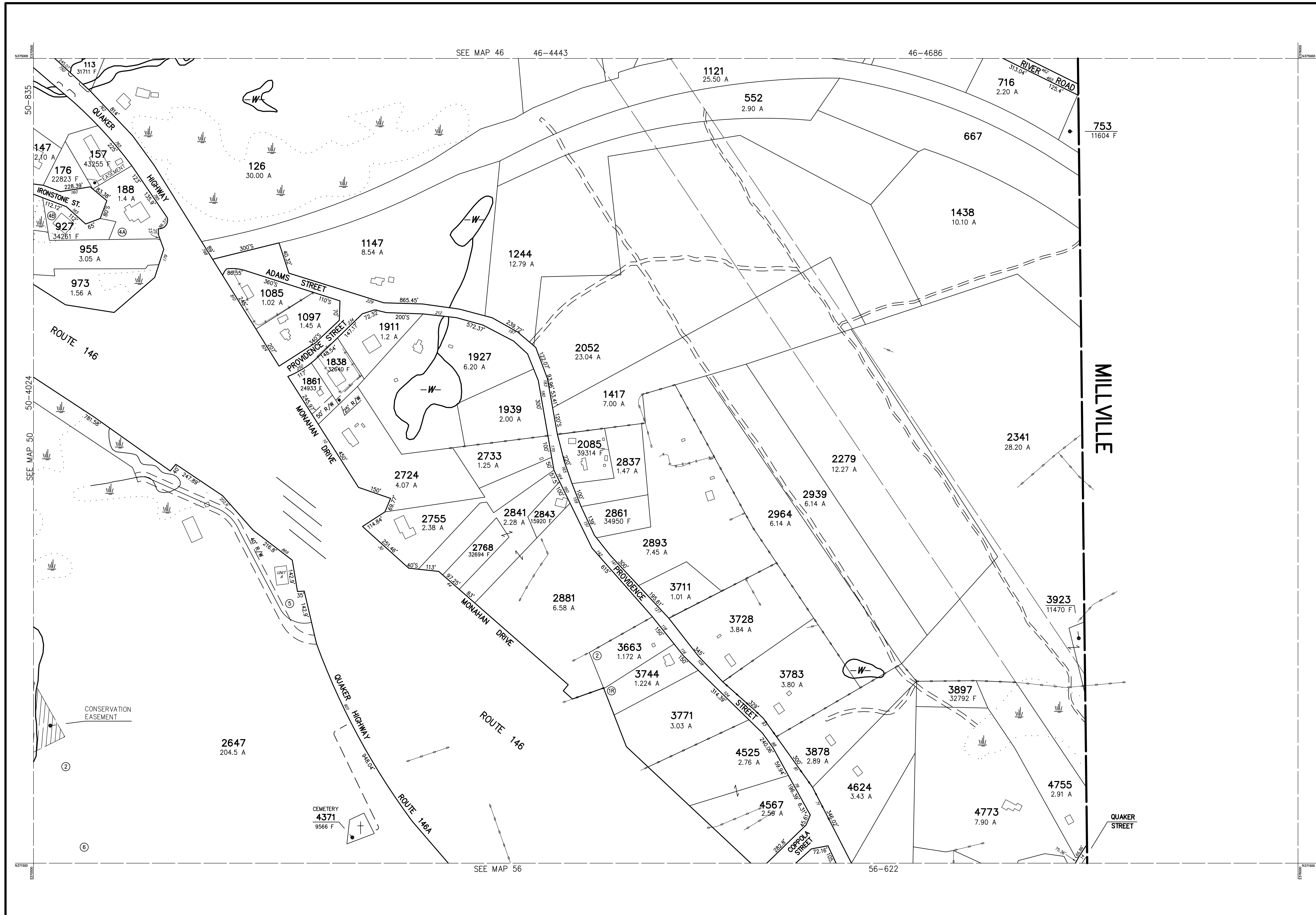
MASSACHUSETTS

INDEX DIAGRAM

44	45	46
49	50	51
54	55	56

MAP NO.

# 50



THIS MAP IS FOR ASSESSMENT PURPOSES. IT IS NOT VALID FOR LEGAL DESCRIPTION OR CONVEYANCE.

THE HORIZONTAL DATUM IS THE MASSACHUSETTS STATE PLANE COORDINATE SYSTEM, NAD 83.

ORIGINAL PROPERTY MAPS WERE PREPARED BY STONE & WEBSTER ENGINEERING CORP., BOSTON, MASSACHUSETTS, FROM AERIAL PHOTOGRAPHY DATED DECEMBER, 1986 AND PLANIMETRIC MAPPING PREPARED BY GEOD CORP., RIDGE, NEW JERSEY.

MAPS ARE REVISED AND REPRINTED BY CARTOGRAPHIC ASSOCIATES, INC.

REVISED AND REPRINTED BY

**CAI Technologies**  
Precision Mapping. Geospatial Solutions.

11 PLEASANT STREET, LITTLETON, NH 03561  
800.322.4540 - WWW.CAI-TECH.COM

LEGEND	
PARCEL NUMBER	2222
PARCEL AREA - ACRES	A
PARCEL AREA - SQUARE FEET	F
RECORD DIMENSION	100'
SCALED DIMENSION	100'S
MATCH LINE	
WATER	-W-
EXEMPT PROPERTY	Ⓢ
SUBDIVISION LOT NO.	Ⓛ
HOUSE/STREET NUMBER	2
RIGHT OF WAY/ACCESS	R/W
COMMON OWNERSHIP	↔
WETLANDS	W

SCALE 1" = 200'

FEET: 0 100 200 400 600  
METERS: 0 50 100 150

REVISED TO :

PROPERTY MAPS

**UXBRIDGE**

MASSACHUSETTS

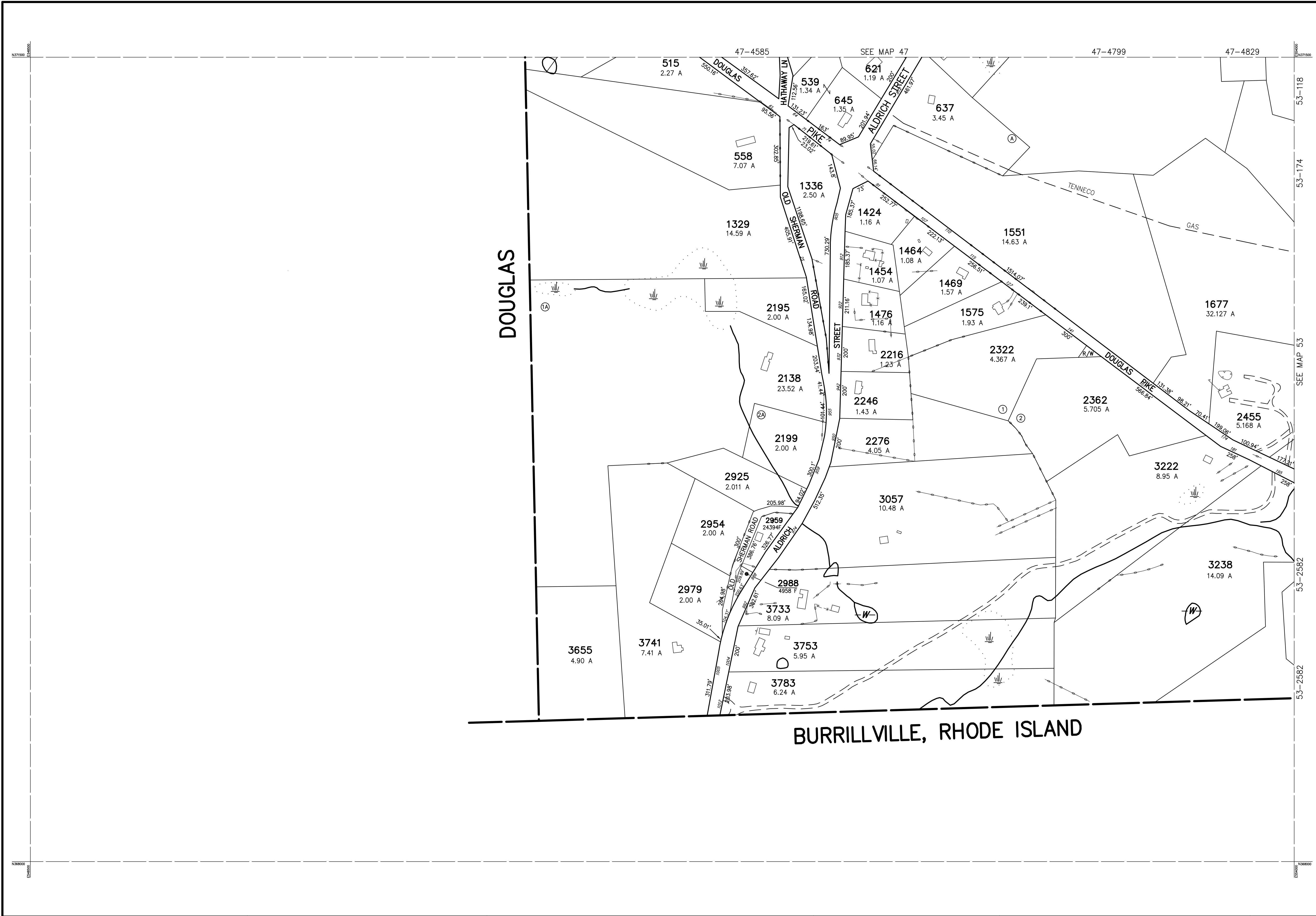
INDEX DIAGRAM

45	46
50	56

GN

MAP NO.

**51**



BURRILLVILLE, RHODE ISLAND

THIS MAP IS FOR ASSESSMENT PURPOSES. IT IS NOT VALID FOR LEGAL DESCRIPTION OR CONVEYANCE.

THE HORIZONTAL DATUM IS THE MASSACHUSETTS STATE PLANE COORDINATE SYSTEM, NAD 83.

ORIGINAL PROPERTY MAPS WERE PREPARED BY STONE & WEBSTER ENGINEERING CORP., BOSTON, MASSACHUSETTS, FROM AERIAL PHOTOGRAPHY DATED DECEMBER, 1986 AND PLANIMETRIC MAPPING PREPARED BY GEOD CORP., RIDGE, NEW JERSEY.

MAPS ARE REVISED AND REPRINTED BY CARTOGRAPHIC ASSOCIATES, INC.

REVISED AND REPRINTED BY

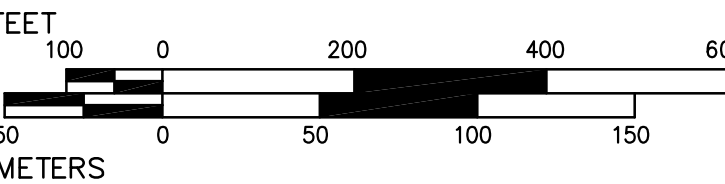


Precision Mapping. Geospatial Solutions.

11 PLEASANT STREET, LITTLETON, NH 03561  
800.322.4540 - WWW.CAI-TECH.COM

LEGEND	
PARCEL NUMBER . . . . .	2222
PARCEL AREA - ACRES . . . . .	A
PARCEL AREA - SQUARE FEET . . . . .	F
RECORD DIMENSION . . . . .	100'
SCALED DIMENSION . . . . .	100'S
MATCH LINE . . . . .	
WATER . . . . .	
EXEMPT PROPERTY . . . . .	
SUBDIVISION LOT NO. . . . .	
HOUSE/STREET NUMBER . . . . .	
RIGHT OF WAY/ACCESS . . . . .	
COMMON OWNERSHIP . . . . .	
WETLANDS . . . . .	

SCALE 1" = 200'

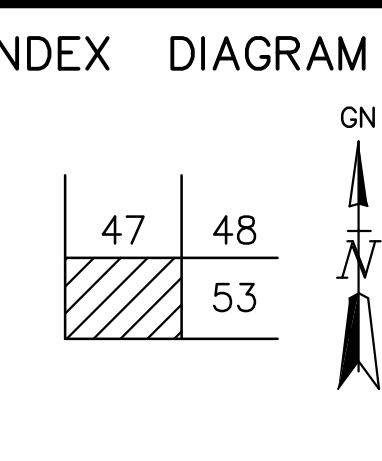


REVISD TO :

PROPERTY MAPS

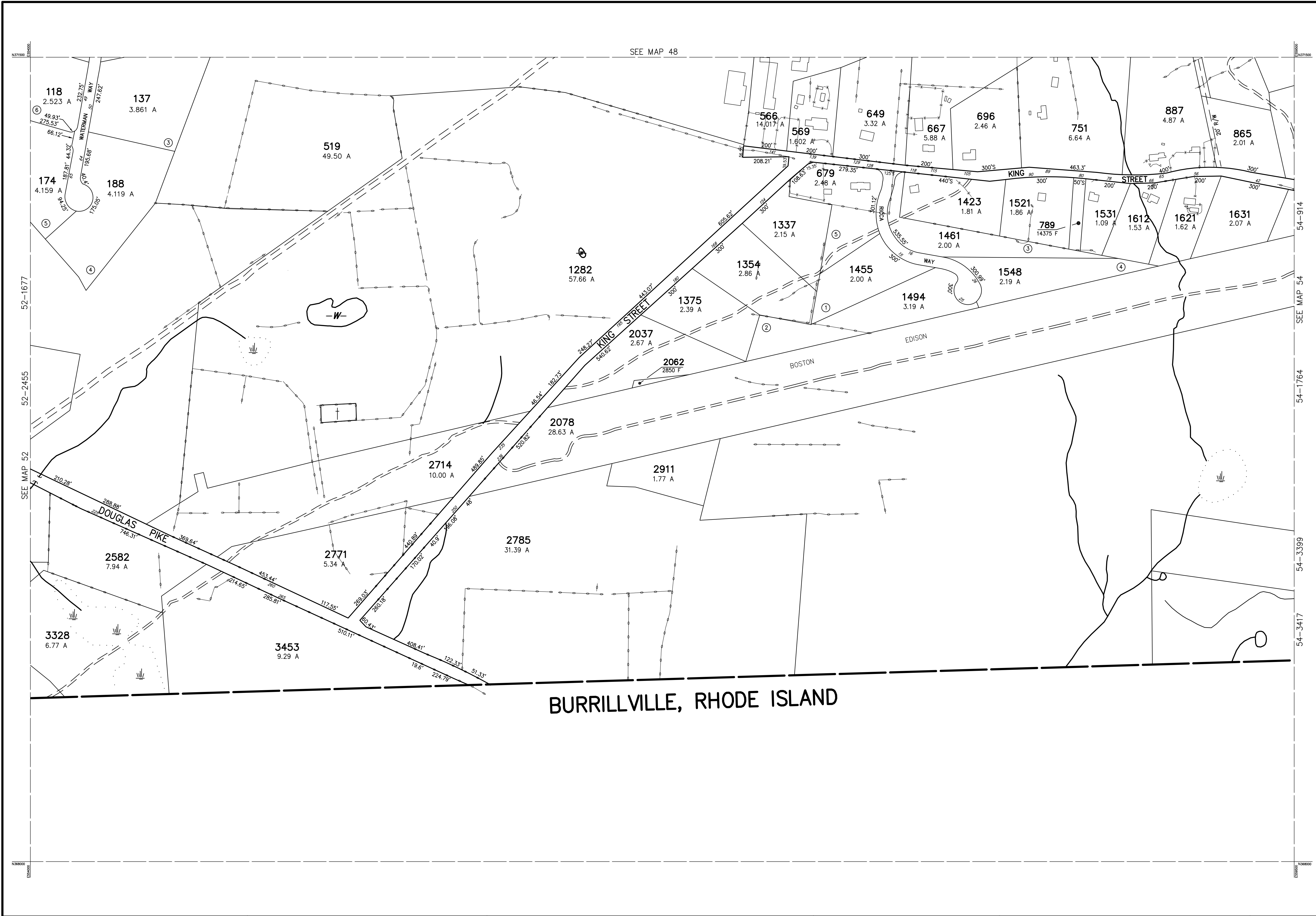
# UXBRIDGE

MASSACHUSETTS



MAP NO.

# 52



THIS MAP IS FOR ASSESSMENT PURPOSES. IT IS NOT VALID FOR LEGAL DESCRIPTION OR CONVEYANCE.

THE HORIZONTAL DATUM IS THE MASSACHUSETTS STATE PLANE COORDINATE SYSTEM, NAD 83.

ORIGINAL PROPERTY MAPS WERE PREPARED BY STONE & WEBSTER ENGINEERING CORP., BOSTON, MASSACHUSETTS, FROM AERIAL PHOTOGRAPHY DATED DECEMBER, 1986 AND PLANIMETRIC MAPPING PREPARED BY GEOD CORP., RIDGE, NEW JERSEY.

MAPS ARE REVISED AND REPRINTED BY CARTOGRAPHIC ASSOCIATES, INC.

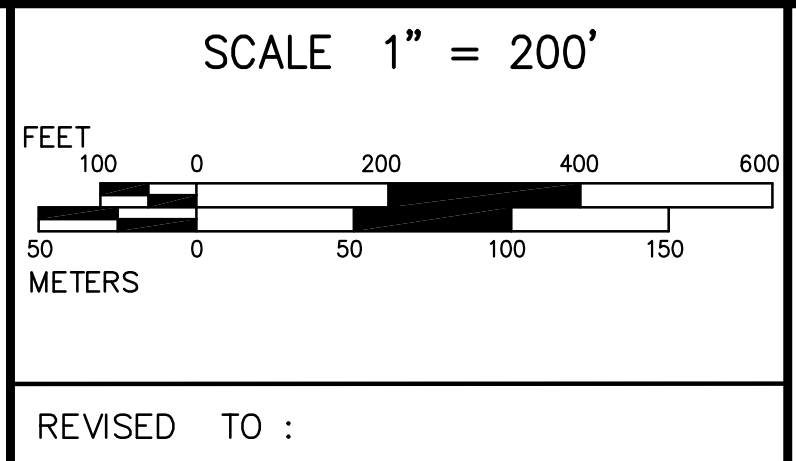
REVISED AND REPRINTED BY

**CAI Technologies**  
Precision Mapping. Geospatial Solutions.

11 PLEASANT STREET, LITTLETON, NH 03561  
800.322.4540 - WWW.CAI-TECH.COM

**LEGEND**

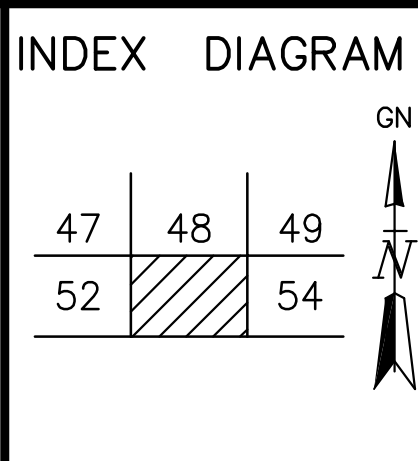
PARCEL NUMBER . . . . .	2222	EXEMPT PROPERTY . . . . .	Ⓢ
PARCEL AREA - ACRES . . . . .	A	SUBDIVISION LOT NO. . . . .	②
PARCEL AREA - SQUARE FEET . . . . .	F	HOUSE/STREET NUMBER . . . . .	12
RECORD DIMENSION . . . . .	100'	RIGHT OF WAY/ACCESS . . . . .	R/W
SCALED DIMENSION . . . . .	100'S	COMMON OWNERSHIP . . . . .	↔
MATCH LINE . . . . .	—	WETLANDS . . . . .	W
WATER . . . . .	—W—		



PROPERTY MAPS

**UXBRIDGE**

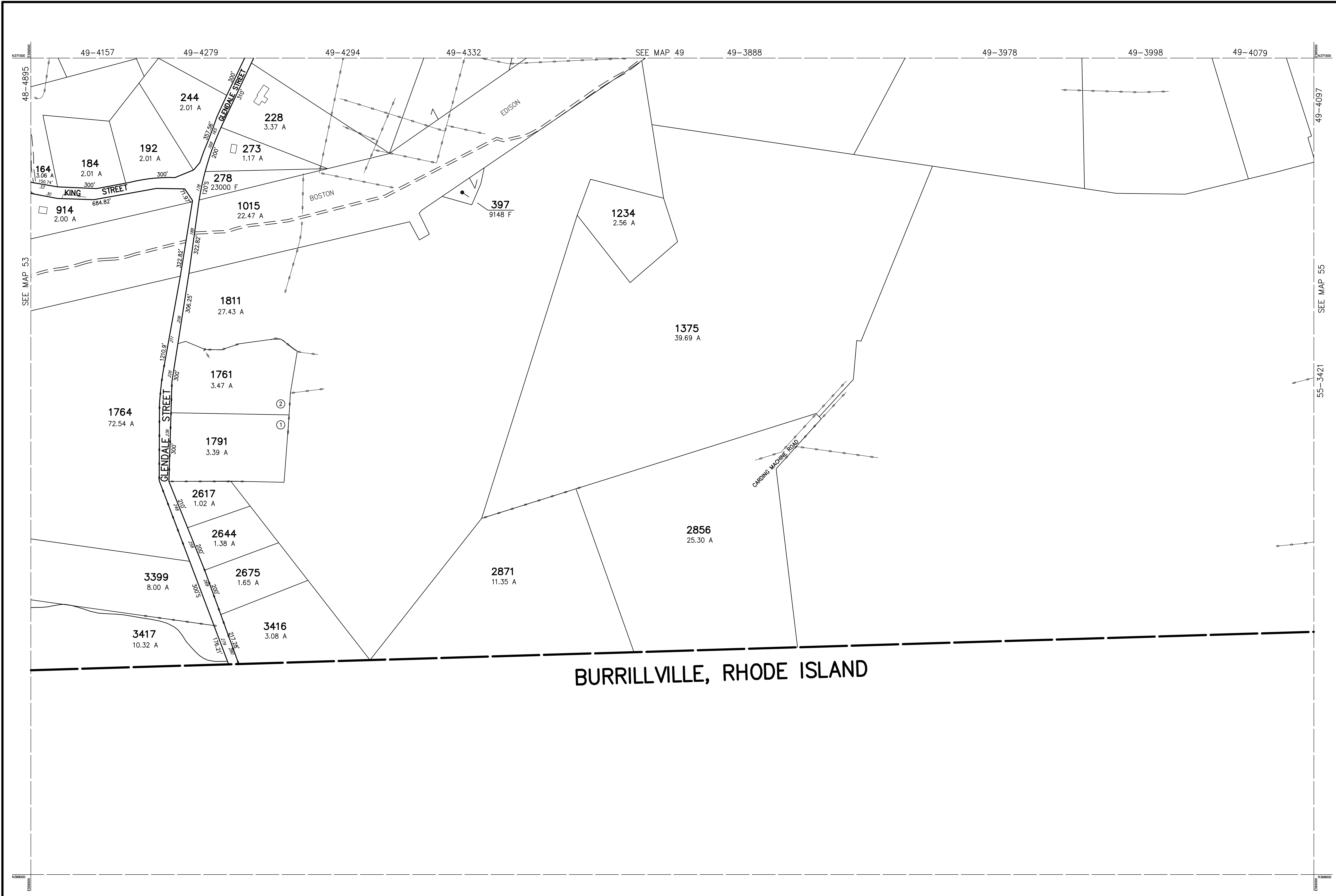
MASSACHUSETTS



MAP NO.

**53**





BURRILLVILLE, RHODE ISLAND

THIS MAP IS FOR ASSESSMENT PURPOSES. IT IS NOT VALID FOR LEGAL DESCRIPTION OR CONVEYANCE.

THE HORIZONTAL DATUM IS THE MASSACHUSETTS STATE PLANE COORDINATE SYSTEM, NAD 83.

ORIGINAL PROPERTY MAPS WERE PREPARED BY STONE & WEBSTER ENGINEERING CORP., BOSTON, MASSACHUSETTS, FROM AERIAL PHOTOGRAPHY DATED DECEMBER, 1986 AND PLANIMETRIC MAPPING PREPARED BY GEOD CORP., RIDGE, NEW JERSEY.

MAPS ARE REVISED AND REPRINTED BY CARTOGRAPHIC ASSOCIATES, INC.

REVISED AND REPRINTED BY



**CAI Technologies**  
Precision Mapping. Geospatial Solutions.

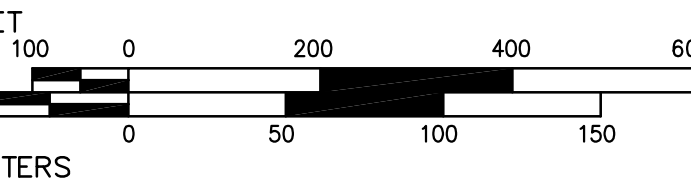
11 PLEASANT STREET, LITTLETON, NH 03561  
800.322.4540 - WWW.CAI-TECH.COM

**LEGEND**

PARCEL NUMBER . . . . .	2222
PARCEL AREA - ACRES . . . . .	A
PARCEL AREA - SQUARE FEET . . . . .	F
RECORD DIMENSION . . . . .	100'
SCALED DIMENSION . . . . .	100'S
MATCH LINE . . . . .	
WATER . . . . .	

EXEMPT PROPERTY . . . . .	
SUBDIVISION LOT NO. . . . .	
HOUSE/STREET NUMBER . . . . .	
RIGHT OF WAY/ACCESS . . . . .	
COMMON OWNERSHIP . . . . .	
WETLANDS . . . . .	

SCALE 1" = 200'

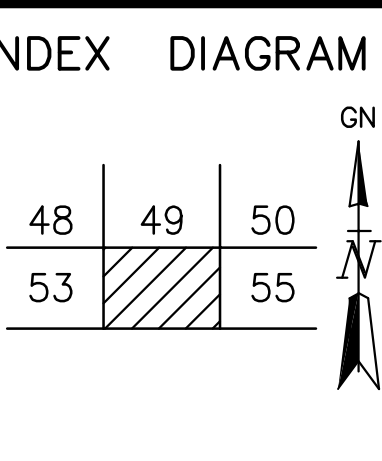


REVISD TO :

PROPERTY MAPS

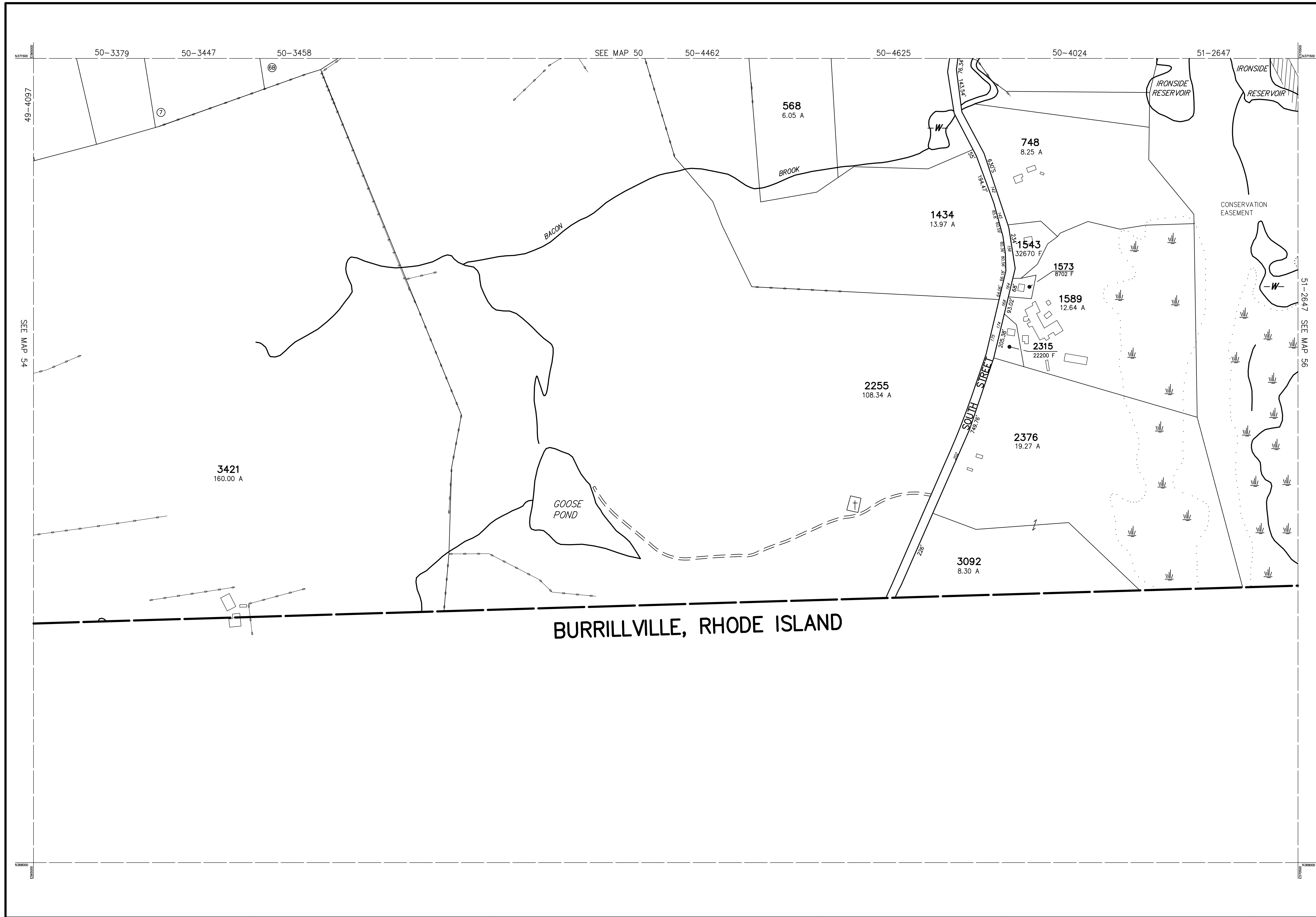
# UXBRIDGE

MASSACHUSETTS



MAP NO.

# 54



BURRILLVILLE, RHODE ISLAND

THIS MAP IS FOR ASSESSMENT PURPOSES. IT IS NOT VALID FOR LEGAL DESCRIPTION OR CONVEYANCE.

THE HORIZONTAL DATUM IS THE MASSACHUSETTS STATE PLANE COORDINATE SYSTEM, NAD 83.

ORIGINAL PROPERTY MAPS WERE PREPARED BY STONE & WEBSTER ENGINEERING CORP., BOSTON, MASSACHUSETTS, FROM AERIAL PHOTOGRAPHY DATED DECEMBER, 1986 AND PLANIMETRIC MAPPING PREPARED BY GEOD CORP., RIDGE, NEW JERSEY.

MAPS ARE REVISED AND REPRINTED BY CARTOGRAPHIC ASSOCIATES, INC.

REVISED AND REPRINTED BY

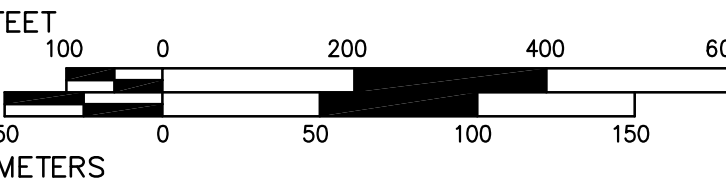


**CAI Technologies**  
Precision Mapping. Geospatial Solutions.

11 PLEASANT STREET, LITTLETON, NH 03561  
800.322.4540 - WWW.CAI-TECH.COM

LEGEND	
PARCEL NUMBER . . . . . 2222	EXEMPT PROPERTY . . . . . (E)
PARCEL AREA - ACRES . . . . . A	SUBDIVISION LOT NO. . . . . (2)
PARCEL AREA - SQUARE FEET . . . . . F	HOUSE/STREET NUMBER . . . . . [2]
RECORD DIMENSION . . . . . 100'	RIGHT OF WAY/ACCESS . . . . . [RW]
SCALED DIMENSION . . . . . 100'S	COMMON OWNERSHIP . . . . . [C]
MATCH LINE . . . . . [---]	WETLANDS . . . . . [W]
WATER . . . . . [W]	

SCALE 1" = 200'

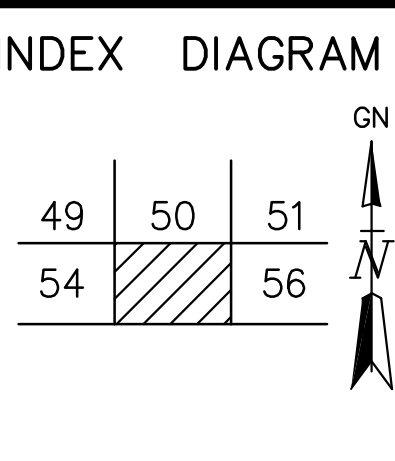


REVISD TO :

PROPERTY MAPS

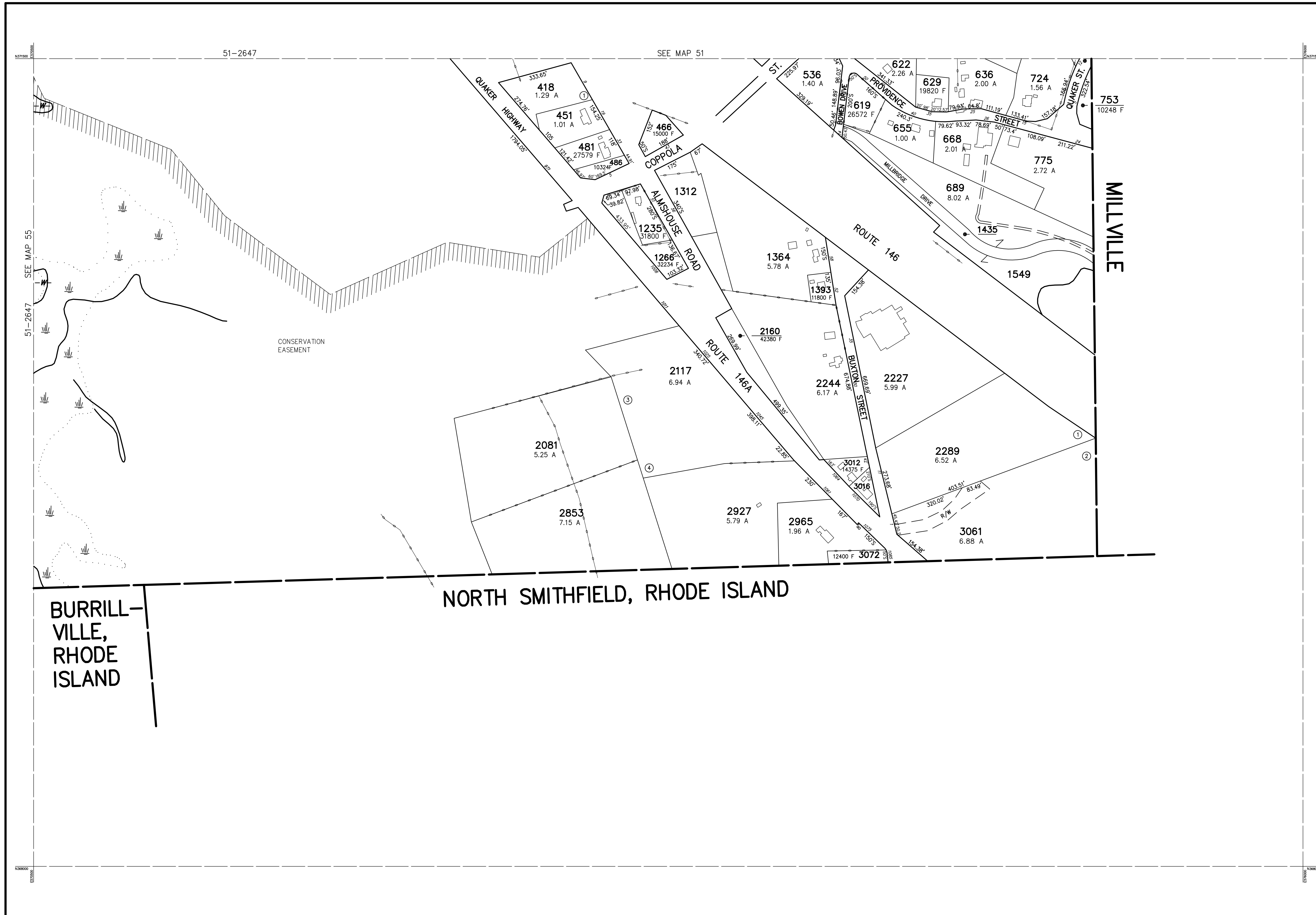
# UXBRIDGE

MASSACHUSETTS



MAP NO.

# 55



THIS MAP IS FOR ASSESSMENT PURPOSES. IT IS NOT VALID FOR LEGAL DESCRIPTION OR CONVEYANCE.

THE HORIZONTAL DATUM IS THE MASSACHUSETTS STATE PLANE COORDINATE SYSTEM, NAD 83.

ORIGINAL PROPERTY MAPS WERE PREPARED BY STONE & WEBSTER ENGINEERING CORP., BOSTON, MASSACHUSETTS, FROM AERIAL PHOTOGRAPHY DATED DECEMBER, 1986 AND PLANIMETRIC MAPPING PREPARED BY GEOD CORP., RIDGE, NEW JERSEY.

MAPS ARE REVISED AND REPRINTED BY CARTOGRAPHIC ASSOCIATES, INC.

REVISED AND REPRINTED BY

**CAI Technologies**  
Precision Mapping. Geospatial Solutions.

11 PLEASANT STREET, LITTLETON, NH 03561  
800.322.4540 - WWW.CAI-TECH.COM

**LEGEND**

PARCEL NUMBER . . . . .	2222	EXEMPT PROPERTY . . . . .	⊕
PARCEL AREA - ACRES . . . . .	A	SUBDIVISION LOT NO. . . . .	②
PARCEL AREA - SQUARE FEET . . . . .	F	HOUSE/STREET NUMBER . . . . .	12
RECORD DIMENSION . . . . .	100'	RIGHT OF WAY/ACCESS . . . . .	R/W
SCALED DIMENSION . . . . .	.100'S	COMMON OWNERSHIP . . . . .	↔
MATCH LINE . . . . .	—W—	WETLANDS . . . . .	⊕
WATER . . . . .	—W—		

SCALE 1" = 200'

FEET 0 100 200 400 600

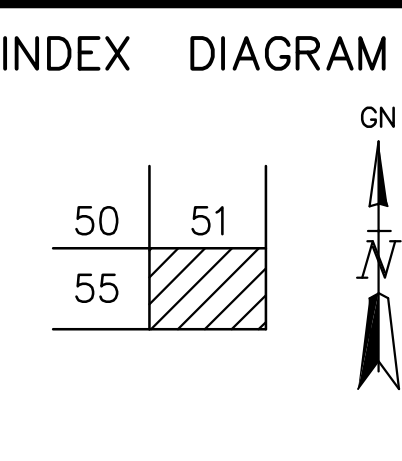
METERS 0 50 100 150

REVISED TO :

PROPERTY MAPS

**UXBRIDGE**

MASSACHUSETTS



MAP NO.

**56**