

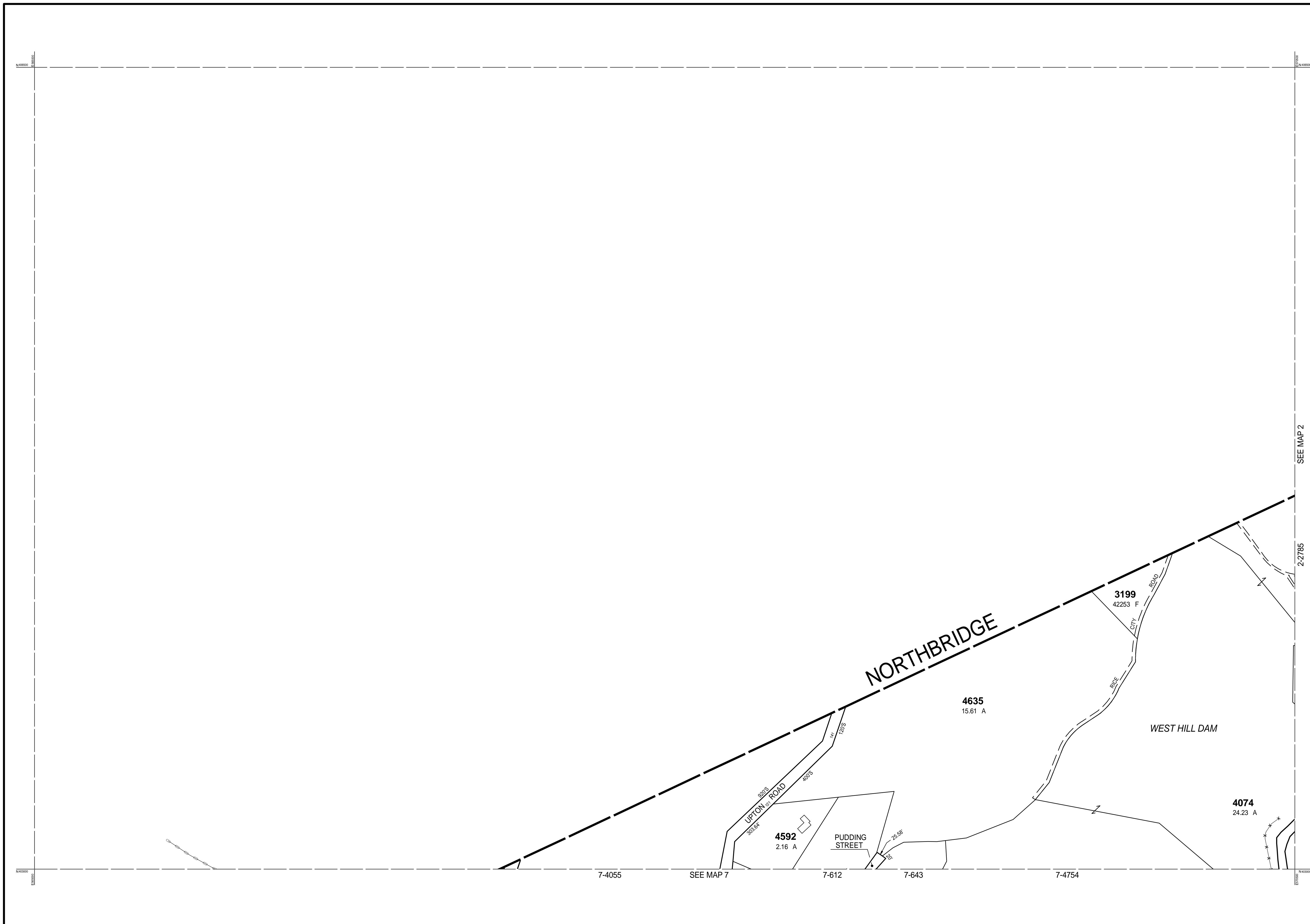
PROPERTY MAPS

UXBRIDGE

MASSACHUSETTS



11 PLEASANT ST, LITTLETON, NH 03561
(800) 322-4540 WWW.CAI-TECH.COM



THIS MAP IS FOR ASSESSMENT PURPOSES. IT IS NOT VALID FOR LEGAL DESCRIPTION OR CONVEYANCE.

THE HORIZONTAL DATUM IS THE MASSACHUSETTS STATE PLANE COORDINATE SYSTEM, NAD 83.

ORIGINAL PROPERTY MAPS WERE PREPARED BY STONE & WEBSTER ENGINEERING CORP., BOSTON, MASSACHUSETTS, FROM AERIAL PHOTOGRAPHY DATED DECEMBER, 1986 AND PLANIMETRIC MAPPING PREPARED BY GEOD CORP., RIDGE, NEW JERSEY

MAPS ARE REVISED AND REPRINTED BY CAI TECHNOLOGIES, INC.

REVISED & REPRINTED BY

CAI Technologies
Precision Mapping. Geospatial Solutions.

11 Pleasant Street, Littleton, NH 03561
800.322.4540 - www.cai-tech.com

LEGEND

PARCEL NUMBER	2222	EXEMPT PROPERTY	(E)
PARCEL AREA - ACRES	A	SUBDIVISION LOT NO.	(L)
PARCEL AREA - SQUARE FEET	F	HOUSE/STREET NUMBER	(H)
RECORD DIMENSION	100'	RIGHT OF WAY/ACCESS	(RW)
SCALED DIMENSION	100'S	COMMON OWNERSHIP	(CO)
MATCH LINE	(-W-)	WETLANDS	(W)
WATER	(-W-)		

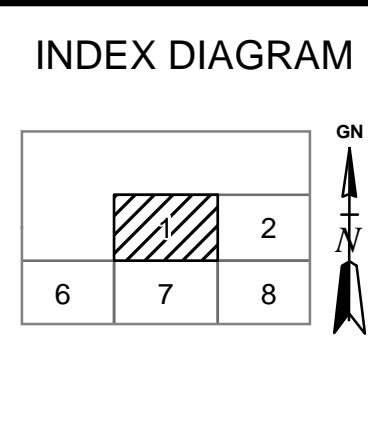
SCALE: 1" = 200'

REVISD TO: JANUARY 1, 2017

PROPERTY MAPS

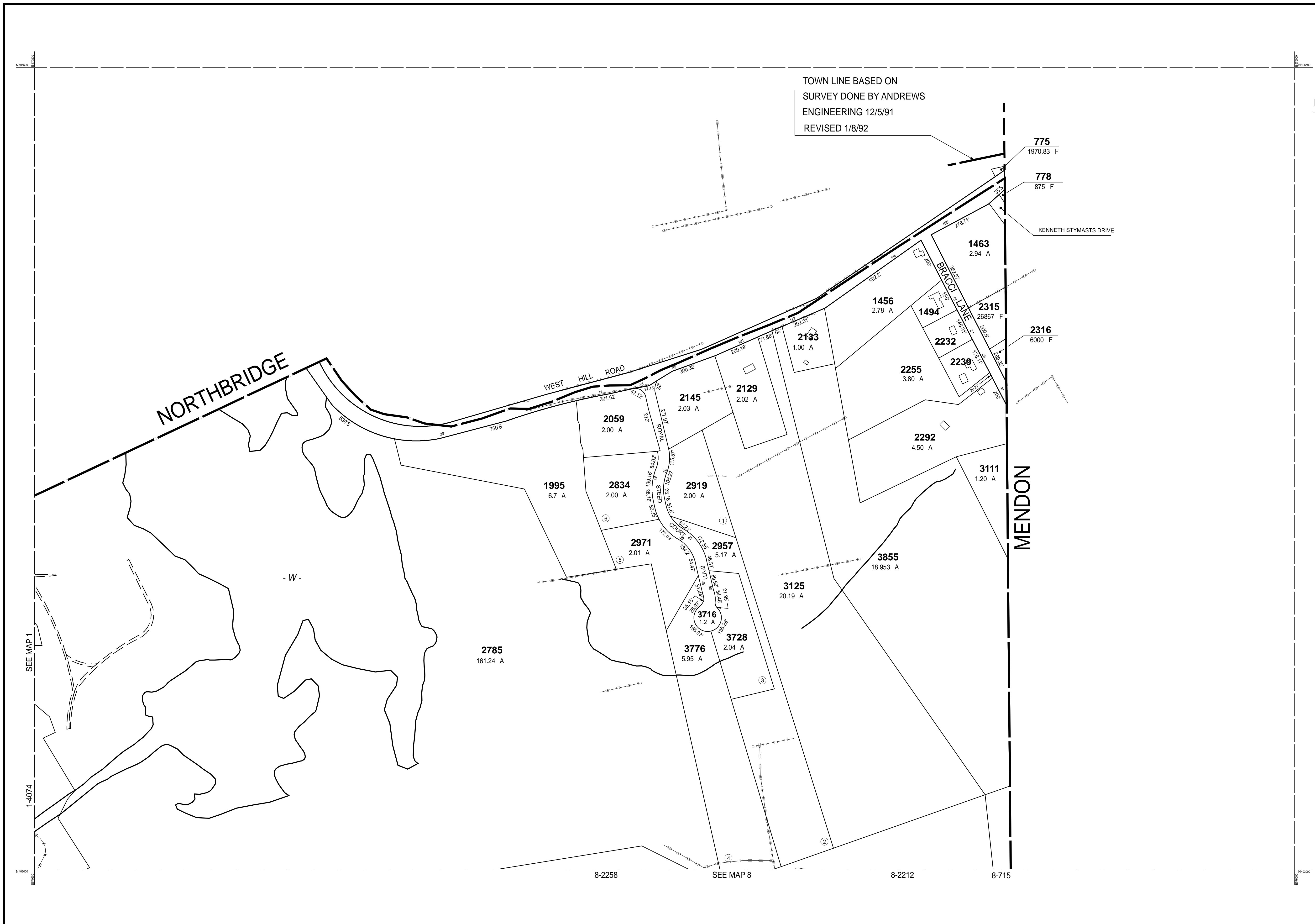
UXBRIDGE

MASSACHUSETTS



MAP NO.

1



PARCEL	AREA
1494	25500 F
2232	24702 F

THIS MAP IS FOR ASSESSMENT PURPOSES. IT IS NOT VALID FOR LEGAL DESCRIPTION OR CONVEYANCE.

THE HORIZONTAL DATUM IS THE MASSACHUSETTS STATE PLANE COORDINATE SYSTEM, NAD 83.

ORIGINAL PROPERTY MAPS WERE PREPARED BY STONE & WEBSTER ENGINEERING CORP., BOSTON, MASSACHUSETTS, FROM AERIAL PHOTOGRAPHY DATED DECEMBER, 1986 AND PLANIMETRIC MAPPING PREPARED BY GEOD CORP., RIDGE, NEW JERSEY

MAPS ARE REVISED AND REPRINTED BY CAI TECHNOLOGIES, INC.

REVISED & REPRINTED BY

CAI Technologies
Precision Mapping. Geospatial Solutions.

11 Pleasant Street, Littleton, NH 03561
800.322.4540 - www.cai-tech.com

LEGEND

PARCEL NUMBER 2222	EXEMPT PROPERTY (E)
PARCEL AREA - ACRES A	SUBDIVISION LOT NO. (2)
ARCEL AREA - SQUARE FEET F	HOUSE/STREET NUMBER (2)
RECORD DIMENSION 100'	RIGHT OF WAY/ACCESS (RW)
SCALED DIMENSION 100'S	COMMON OWNERSHIP (CO)
MATCH LINE (M)	WETLANDS (W)
WATER (W)		

SCALE: 1" = 200'

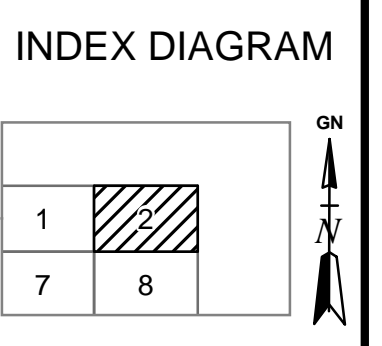
FEET: 200 100 0 200 400 600
METERS: 50 0 50 100 150

REVISED TO: JANUARY 1, 2017

PROPERTY MAPS

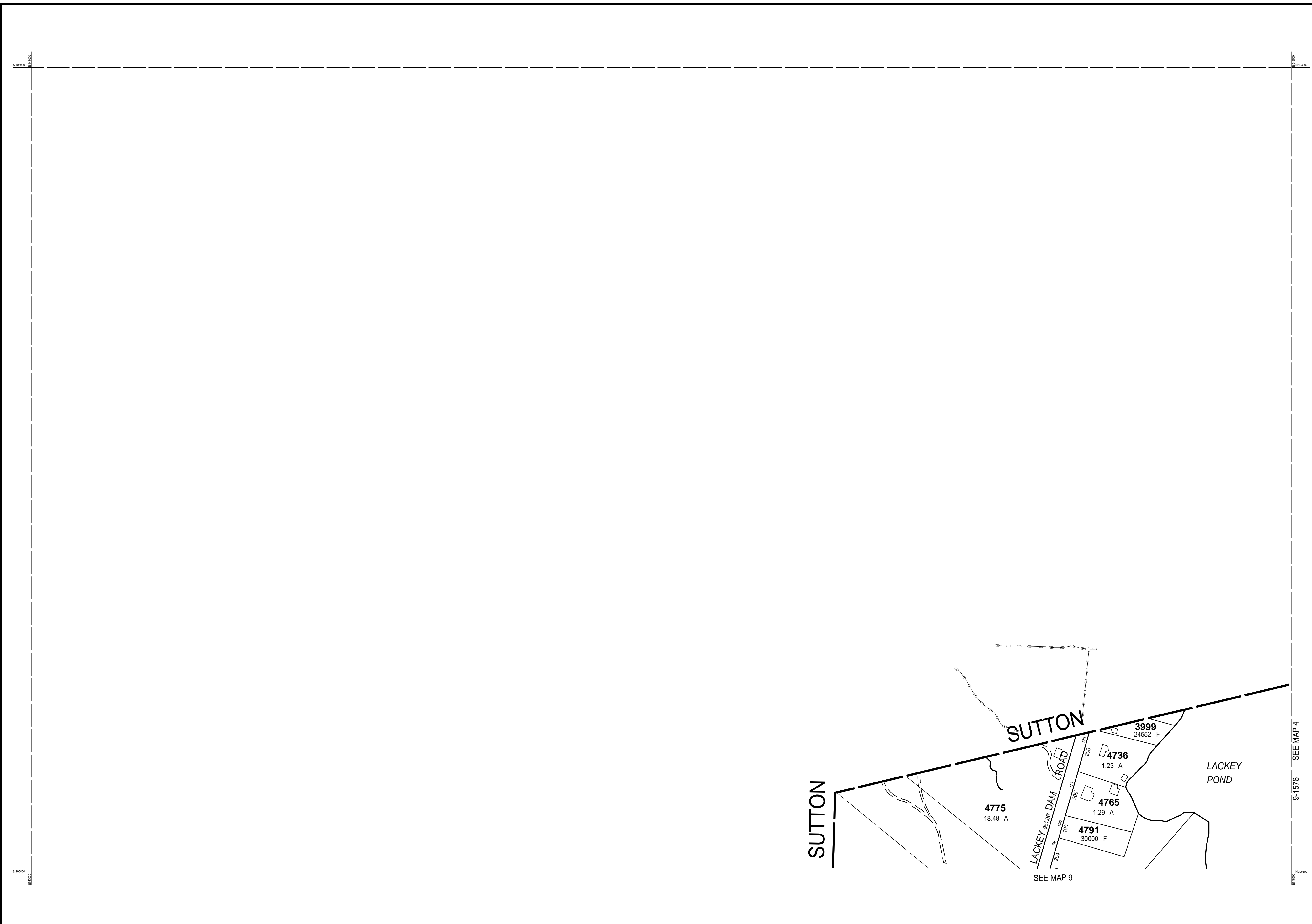
UXBRIDGE

MASSACHUSETTS



MAP NO.

2



THIS MAP IS FOR ASSESSMENT PURPOSES. IT IS NOT VALID FOR LEGAL DESCRIPTION OR CONVEYANCE.

THE HORIZONTAL DATUM IS THE MASSACHUSETTS STATE PLANE COORDINATE SYSTEM, NAD 83.

ORIGINAL PROPERTY MAPS WERE PREPARED BY STONE & WEBSTER ENGINEERING CORP., BOSTON, MASSACHUSETTS, FROM AERIAL PHOTOGRAPHY DATED DECEMBER, 1986 AND PLANIMETRIC MAPPING PREPARED BY GEOD CORP., RIDGE, NEW JERSEY

MAPS ARE REVISED AND REPRINTED BY CAI TECHNOLOGIES, INC.

REVISED & REPRINTED BY

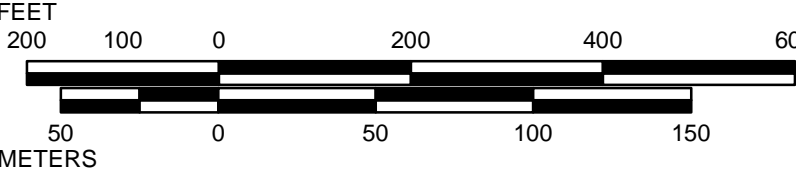


Precision Mapping. Geospatial Solutions.

11 Pleasant Street, Littleton, NH 03561
800.322.4540 - www.cai-tech.com

LEGEND	
PARCEL NUMBER 2222	EXEMPT PROPERTY (E)
PARCEL AREA - ACRES A	SUBDIVISION LOT NO. (2)
PARCEL AREA - SQUARE FEET F	HOUSE/STREET NUMBER (2)
RECORD DIMENSION 100'	RIGHT OF WAY/ACCESS (RW)
SCALED DIMENSION 100'S	COMMON OWNERSHIP (C)
MATCH LINE (M)	WETLANDS (W)
WATER (W)	

SCALE: 1" = 200'

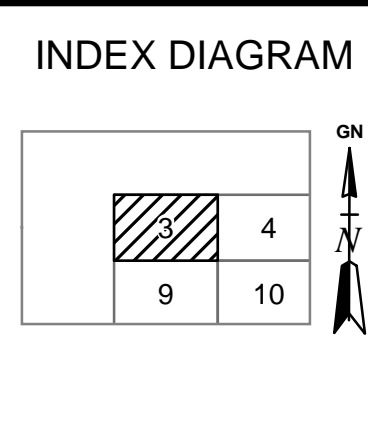


REVISED TO: JANUARY 1, 2017

PROPERTY MAPS

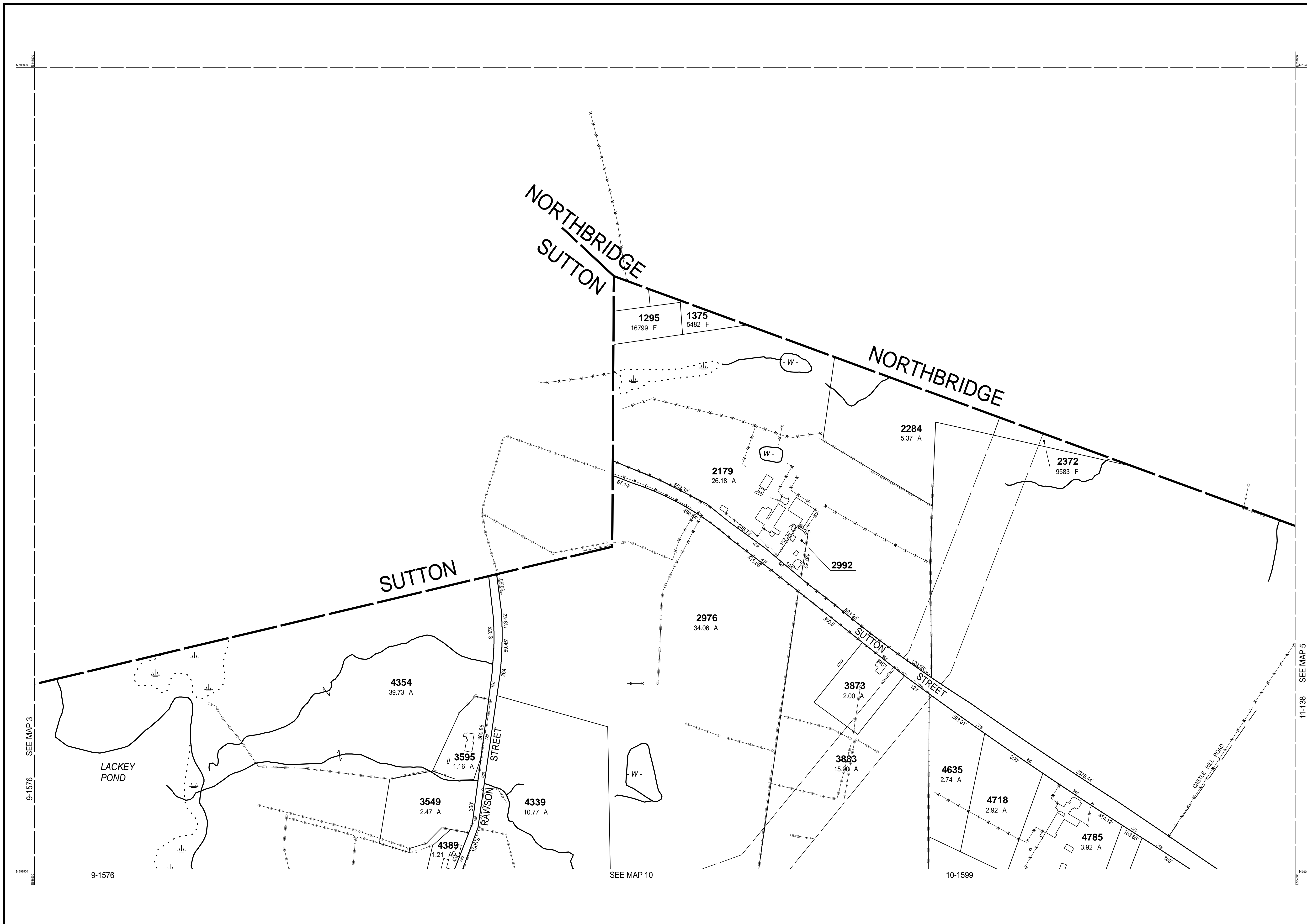
UXBRIDGE

MASSACHUSETTS



MAP NO.

3



PARCEL	AREA
2992	15580 F

THIS MAP IS FOR ASSESSMENT PURPOSES. IT IS NOT VALID FOR LEGAL DESCRIPTION OR CONVEYANCE.

THE HORIZONTAL DATUM IS THE MASSACHUSETTS STATE PLANE COORDINATE SYSTEM, NAD 83.

ORIGINAL PROPERTY MAPS WERE PREPARED BY STONE & WEBSTER ENGINEERING CORP., BOSTON, MASSACHUSETTS, FROM AERIAL PHOTOGRAPHY DATED DECEMBER, 1986 AND PLANIMETRIC MAPPING PREPARED BY GEOD CORP., RIDGE, NEW JERSEY

MAPS ARE REVISED AND REPRINTED BY CAI TECHNOLOGIES, INC.

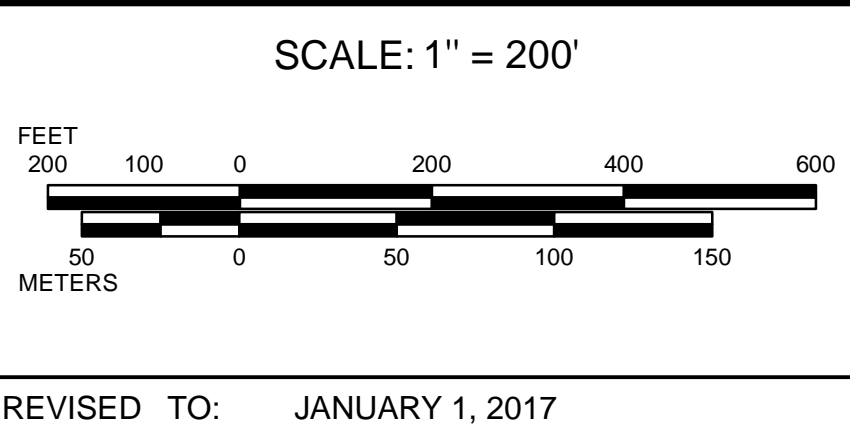
REVISED & REPRINTED BY

CAI Technologies
Precision Mapping. Geospatial Solutions.

11 Pleasant Street, Littleton, NH 03561
800.322.4540 - www.cai-tech.com

LEGEND

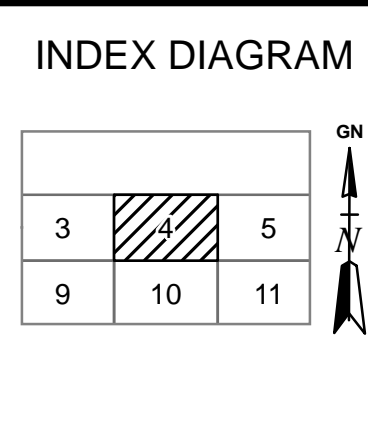
PARCEL NUMBER 2222	EXEMPT PROPERTY	ⓔ
PARCEL AREA - ACRES A	SUBDIVISION LOT NO.	Ⓛ
ARCEL AREA - SQUARE FEET F	HOUSE/STREET NUMBER	Ⓜ
RECORD DIMENSION 100'	RIGHT OF WAY/ACCESS	--- 60' ---
SCALED DIMENSION 100'S	COMMON OWNERSHIP	↔
MATCH LINE	WETLANDS	Ⓜ
WATER -W-		



PROPERTY MAPS

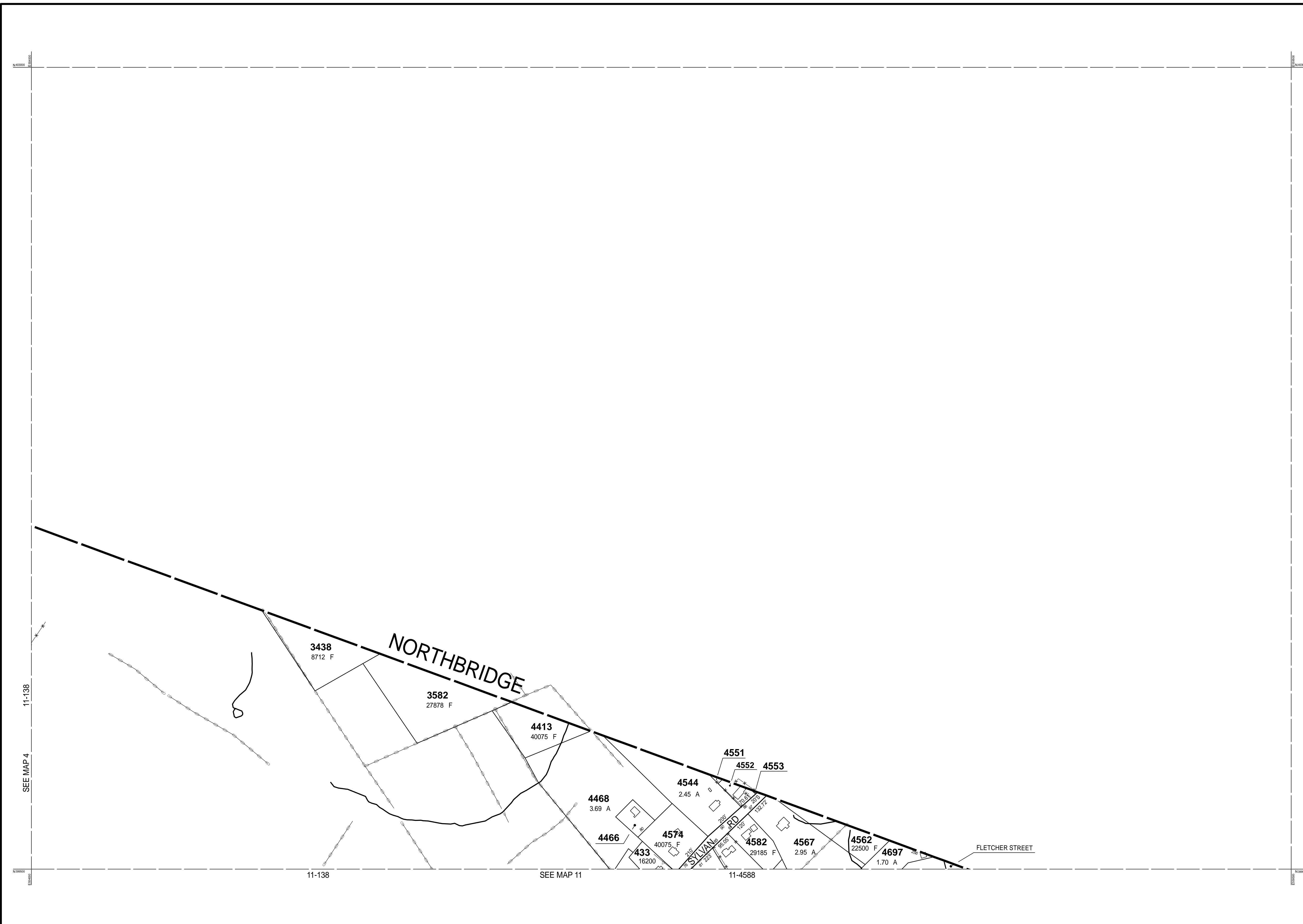
UXBRIDGE

MASSACHUSETTS



MAP NO.

4



PARCEL	AREA
4466	13500 F
4551	2178 F
4552	9583 F
4553	870 F

THIS MAP IS FOR ASSESSMENT PURPOSES. IT IS NOT VALID FOR LEGAL DESCRIPTION OR CONVEYANCE.

THE HORIZONTAL DATUM IS THE MASSACHUSETTS STATE PLANE COORDINATE SYSTEM, NAD 83.

ORIGINAL PROPERTY MAPS WERE PREPARED BY STONE & WEBSTER ENGINEERING CORP., BOSTON, MASSACHUSETTS, FROM AERIAL PHOTOGRAPHY DATED DECEMBER, 1986 AND PLANIMETRIC MAPPING PREPARED BY GEOD CORP., RIDGE, NEW JERSEY

MAPS ARE REVISED AND REPRINTED BY CAI TECHNOLOGIES, INC.

REVISED & REPRINTED BY

CAI Technologies
Precision Mapping. Geospatial Solutions.

11 Pleasant Street, Littleton, NH 03561
800.322.4540 - www.cai-tech.com

LEGEND

PARCEL NUMBER 2222	EXEMPT PROPERTY (E)
PARCEL AREA - ACRES A	SUBDIVISION LOT NO. (2)
PARCEL AREA - SQUARE FEET F	HOUSE/STREET NUMBER (12)
RECORD DIMENSION 100'	RIGHT OF WAY/ACCESS (RW)
SCALED DIMENSION 100'S	COMMON OWNERSHIP (CO)
MATCH LINE (M)	WETLANDS (W)
WATER (W)		

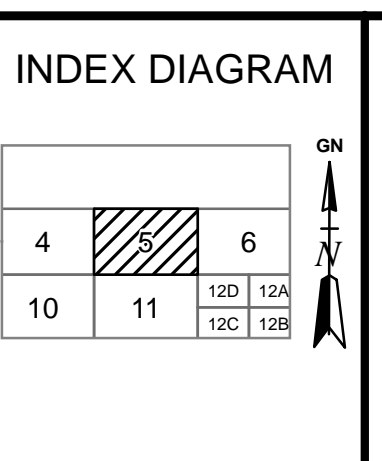
SCALE: 1" = 200'

REVISD TO: JANUARY 1, 2017

PROPERTY MAPS

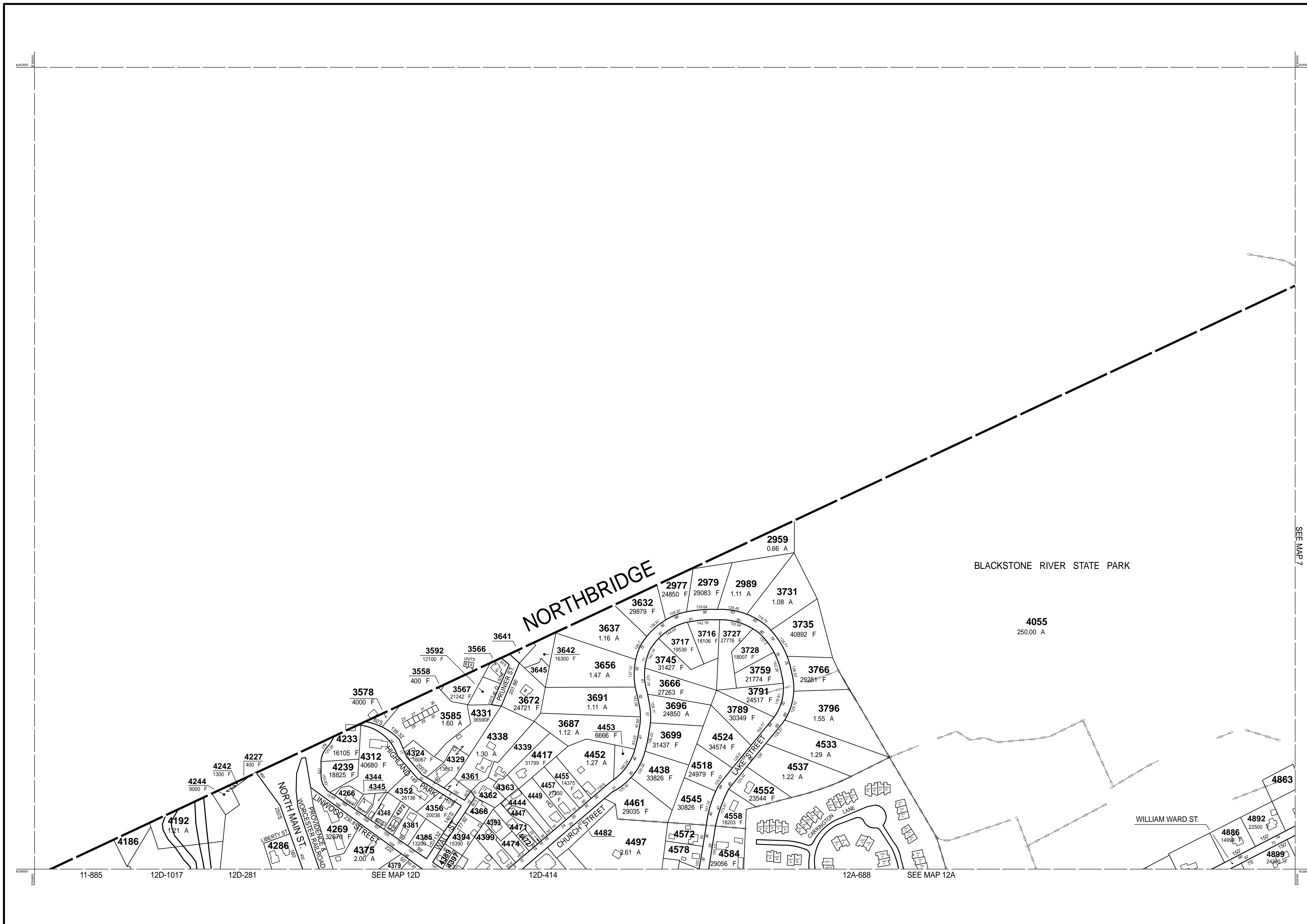
UXBRIDGE

MASSACHUSETTS



MAP NO.

5



PARCEL	AREA
3566	10019 F
3641	600 F
3645	7000 F
4186	10890 F
4266	7000 F
4339	16117 F
4344	4975 F
4345	3437 F
4348	7453 F
4361	5227 F
4362	7429 F
4363	6193 F
4368	1823 F
4372	6678 F
437	7480 F
4381	13460 F
4389	4523 F
4393	7990 F
4397	3872 F
4399	13295 F
4444	10576 F
4447	8872 F
4449	16200 F
4471	9606 F
4472	4416 F
4474	8284 F
4482	17325 F
4572	12632 F
4578	13504 F
4863	22500 F

SEE MAP 7

THIS MAP IS FOR ASSESSMENT PURPOSES. IT IS NOT VALID FOR LEGAL DESCRIPTION OR CONVEYANCE.

THE HORIZONTAL DATUM IS THE MASSACHUSETTS STATE PLANE COORDINATE SYSTEM, NAD 83.

ORIGINAL PROPERTY MAPS WERE PREPARED BY STONE & WEBSTER ENGINEERING CORP., BOSTON, MASSACHUSETTS, FROM AERIAL PHOTOGRAPHY DATED DECEMBER, 1986 AND PLANIMETRIC MAPPING PREPARED BY GEOD CORP., RIDGE, NEW JERSEY

MAPS ARE REVISED AND REPRINTED BY CAI TECHNOLOGIES, INC.

REVISED & REPRINTED BY

Precision Mapping. Geospatial Solutions.

11 Pleasant Street, Littleton, NH 03561
800.322.4540 - www.cai-tech.com

LEGEND

PARCEL NUMBER 2222	EXEMPT PROPERTY	⊖
PARCEL AREA - ACRES A	SUBDIVISION LOT NO.	②
ARC EL AREA - SQUARE FEET F	HOUSE/STREET NUMBER	②
RECORD DIMENSION 100'	RIGHT OF WAY/ACCESS	— RW —
SCALED DIMENSION 100'S	COMMON OWNERSHIP	↔
MATCH LINE	WETLANDS	⊖
WATER -W-		

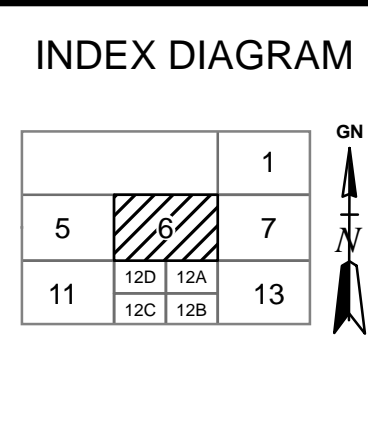
SCALE: 1" = 200'

REVISD TO: JANUARY 1, 2017

PROPERTY MAPS

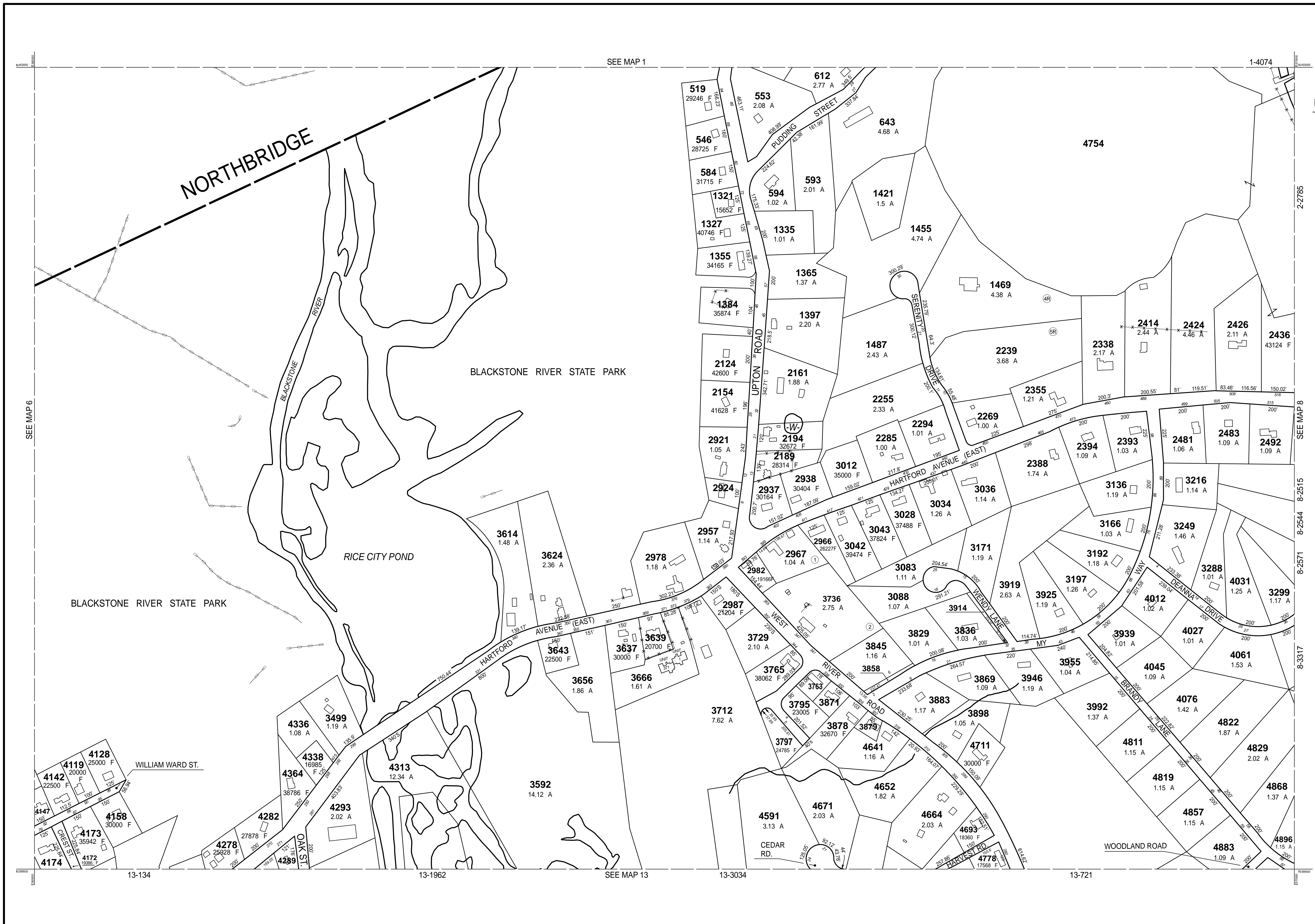
UXBRIDGE

MASSACHUSETTS



MAP NO.

6



PARCEL	AREA
2924	14244 F
3736	14810 F
3763	11900 F
3797	23522 F
3858	2844 F
3871	13165 F
3879	9292 F
3914	3035 F
4147	22500 F
4289	141810 F

THIS MAP IS FOR ASSESSMENT PURPOSES. IT IS NOT VALID FOR LEGAL DESCRIPTION OR CONVEYANCE.

THE HORIZONTAL DATUM IS THE MASSACHUSETTS STATE PLANE COORDINATE SYSTEM, NAD 83.

ORIGINAL PROPERTY MAPS WERE PREPARED BY STONE & WEBSTER ENGINEERING CORP., BOSTON, MASSACHUSETTS, FROM AERIAL PHOTOGRAPHY DATED DECEMBER, 1986 AND PLANIMETRIC MAPPING PREPARED BY GEOD CORP., RIDGE, NEW JERSEY

MAPS ARE REVISED AND REPRINTED BY CAI TECHNOLOGIES, INC.

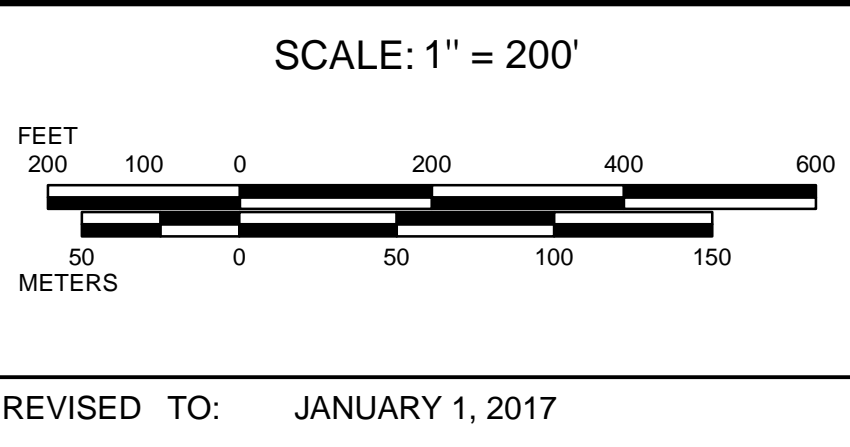
REVISED & REPRINTED BY

CAI Technologies
Precision Mapping. Geospatial Solutions.

21 Pleasant Street, Littleton, NH 03561
800.322.4540 - www.cai-tech.com

LEGEND

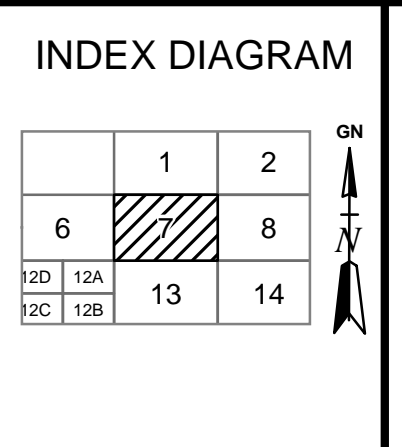
PARCEL NUMBER 2222	EXEMPT PROPERTY (E)
PARCEL AREA - ACRES A	SUBDIVISION LOT NO. (L)
ARCEL AREA - SQUARE FEET F	HOUSE/STREET NUMBER (H)
RECORD DIMENSION 100'	RIGHT OF WAY/ACCESS (RW)
SCALED DIMENSION 100'S	COMMON OWNERSHIP (CO)
MATCH LINE (ML)	WETLANDS (W)
WATER (W)		



PROPERTY MAPS

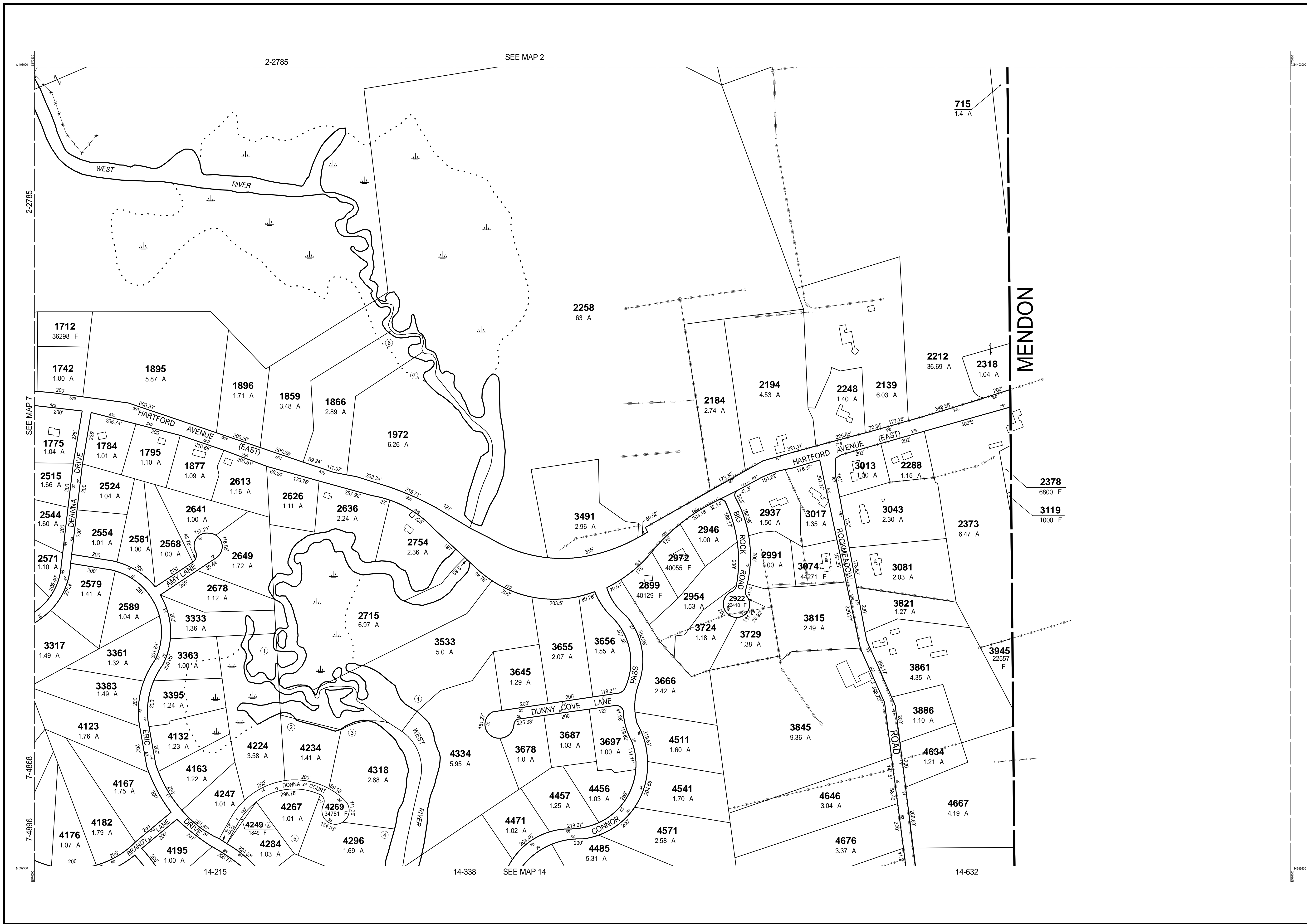
UXBRIDGE

MASSACHUSETTS



MAP NO.

7



THIS MAP IS FOR ASSESSMENT PURPOSES. IT IS NOT VALID FOR LEGAL DESCRIPTION OR CONVEYANCE.

THE HORIZONTAL DATUM IS THE MASSACHUSETTS STATE PLANE COORDINATE SYSTEM, NAD 83.

ORIGINAL PROPERTY MAPS WERE PREPARED BY STONE & WEBSTER ENGINEERING CORP., BOSTON, MASSACHUSETTS, FROM AERIAL PHOTOGRAPHY DATED DECEMBER, 1986 AND PLANIMETRIC MAPPING PREPARED BY GEOD CORP., RIDGE, NEW JERSEY

MAPS ARE REVISED AND REPRINTED BY CAI TECHNOLOGIES, INC.

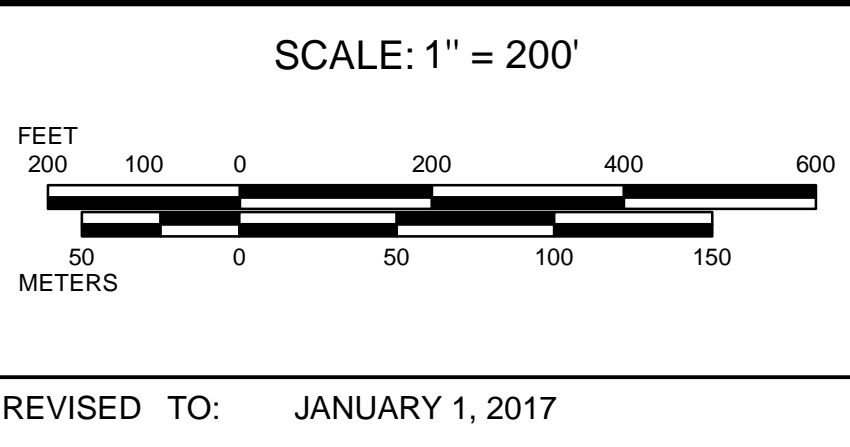
REVISED & REPRINTED BY

CAI Technologies
Precision Mapping. Geospatial Solutions.

11 Pleasant Street, Littleton, NH 03661
800.322.4540 - www.cai-tech.com

LEGEND

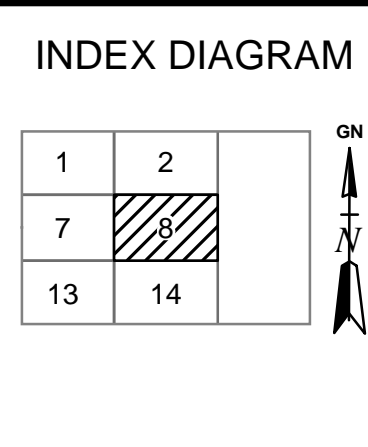
PARCEL NUMBER 2222	EXEMPT PROPERTY (E)
PARCEL AREA - ACRES A	SUBDIVISION LOT NO. (L)
ARCEL AREA - SQUARE FEET F	HOUSE/STREET NUMBER (H)
RECORD DIMENSION 100'	RIGHT OF WAY/ACCESS (RW)
SCALED DIMENSION 100'S	COMMON OWNERSHIP (CO)
MATCH LINE (M)	WETLANDS (W)
WATER (W)		



PROPERTY MAPS

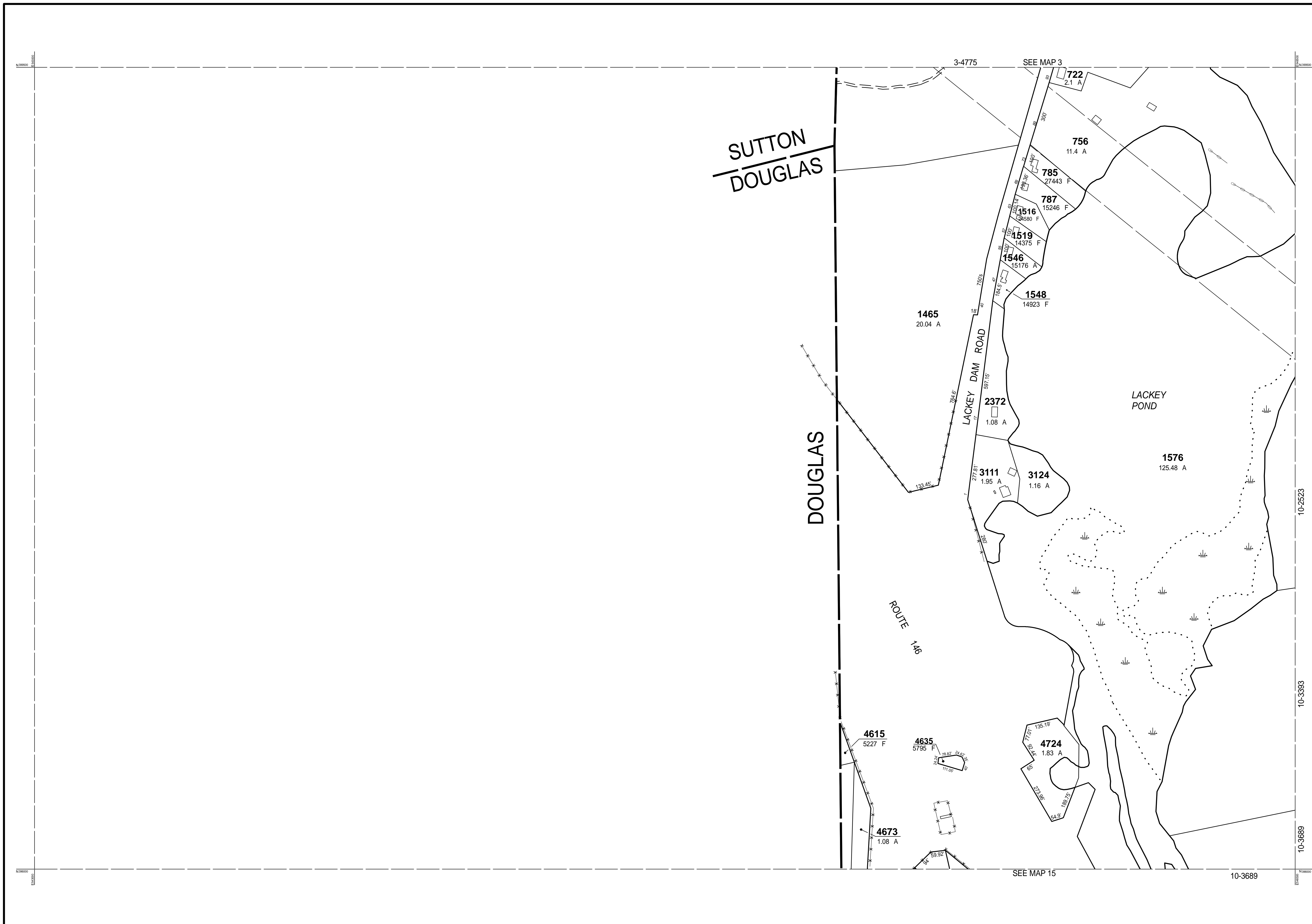
UXBRIDGE

MASSACHUSETTS



MAP NO.

8



THIS MAP IS FOR ASSESSMENT PURPOSES. IT IS NOT VALID FOR LEGAL DESCRIPTION OR CONVEYANCE.

THE HORIZONTAL DATUM IS THE MASSACHUSETTS STATE PLANE COORDINATE SYSTEM, NAD 83.

ORIGINAL PROPERTY MAPS WERE PREPARED BY STONE & WEBSTER ENGINEERING CORP., BOSTON, MASSACHUSETTS, FROM AERIAL PHOTOGRAPHY DATED DECEMBER, 1986 AND PLANIMETRIC MAPPING PREPARED BY GEOD CORP., RIDGE, NEW JERSEY

MAPS ARE REVISED AND REPRINTED BY CAI TECHNOLOGIES, INC.

REVISED & REPRINTED BY



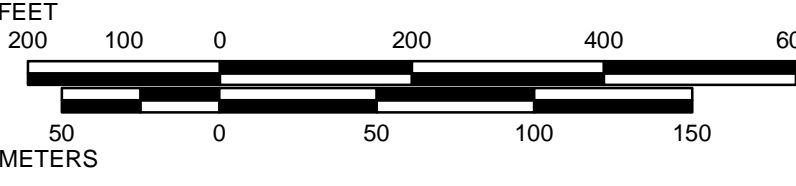
Precision Mapping. Geospatial Solutions.

11 Pleasant Street, Littleton, NH 03561
800.322.4540 - www.cai-tech.com

LEGEND

PARCEL NUMBER 2222	EXEMPT PROPERTY (E)
PARCEL AREA - ACRES A	SUBDIVISION LOT NO. (L)
PARCEL AREA - SQUARE FEET F	HOUSE/STREET NUMBER (H)
RECORD DIMENSION 100'	RIGHT OF WAY/ACCESS (RW)
SCALED DIMENSION 100'S	COMMON OWNERSHIP (CO)
MATCH LINE (M)	WETLANDS (W)
WATER (W)	

SCALE: 1" = 200'

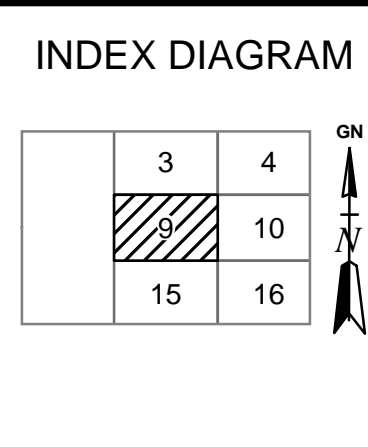


REVISD TO: JANUARY 1, 2017

PROPERTY MAPS

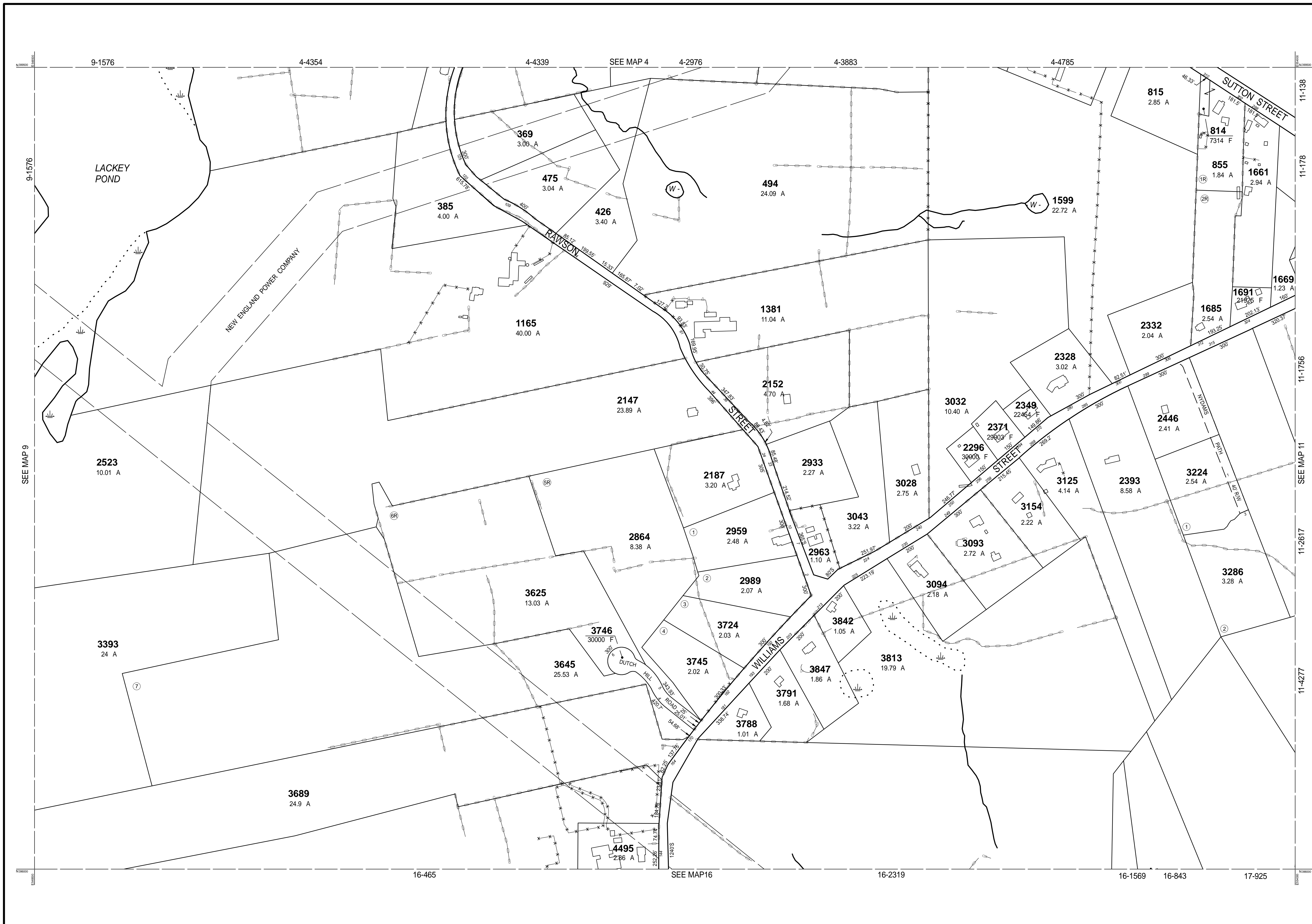
UXBRIDGE

MASSACHUSETTS



MAP NO.

9



THIS MAP IS FOR ASSESSMENT PURPOSES. IT IS NOT VALID FOR LEGAL DESCRIPTION OR CONVEYANCE.

THE HORIZONTAL DATUM IS THE MASSACHUSETTS STATE PLANE COORDINATE SYSTEM, NAD 83.

ORIGINAL PROPERTY MAPS WERE PREPARED BY STONE & WEBSTER ENGINEERING CORP., BOSTON, MASSACHUSETTS, FROM AERIAL PHOTOGRAPHY DATED DECEMBER, 1986 AND PLANIMETRIC MAPPING PREPARED BY GEOD CORP., RIDGE, NEW JERSEY

MAPS ARE REVISED AND REPRINTED BY CAI TECHNOLOGIES, INC.

REVISED & REPRINTED BY

CAI Technologies
Precision Mapping. Geospatial Solutions.

11 Pleasant Street, Littleton, NH 03561
800.322.4540 - www.cai-tech.com

LEGEND

PARCEL NUMBER 2222	EXEMPT PROPERTY (E)
PARCEL AREA - ACRES A	SUBDIVISION LOT NO. (L)
ARCEL AREA - SQUARE FEET F	HOUSE/STREET NUMBER (H)
RECORD DIMENSION 100'	RIGHT OF WAY/ACCESS (RW)
SCALED DIMENSION 100'S	COMMON OWNERSHIP (CO)
MATCH LINE (ML)	WETLANDS (W)
WATER (W)		

SCALE: 1" = 200'

FEET
200 100 0 200 400 600
METERS
50 0 50 100 150

REVISED TO: JANUARY 1, 2017

PROPERTY MAPS

UXBRIDGE

MASSACHUSETTS

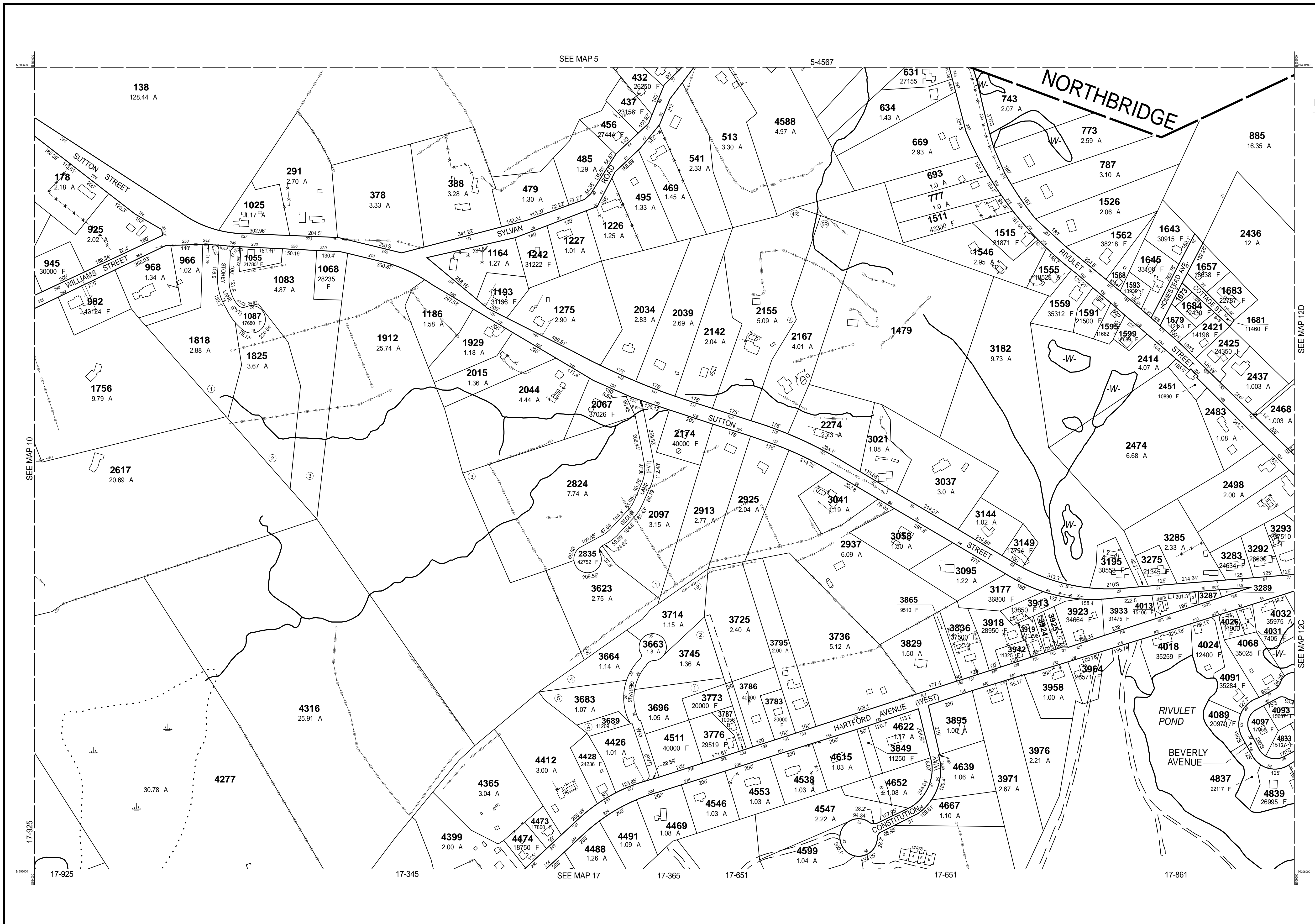
INDEX DIAGRAM

3	4	5
9	10	11
15	16	17

GN

MAP NO.

10



PARCEL	AREA
1568	16205 F
1673	3000 F
3287	22651 F
3289	6534 F
3924	8911 F
3925	9148 F

THIS MAP IS FOR ASSESSMENT PURPOSES. IT IS NOT VALID FOR LEGAL DESCRIPTION OR CONVEYANCE.

THE HORIZONTAL DATUM IS THE MASSACHUSETTS STATE PLANE COORDINATE SYSTEM, NAD 83.

ORIGINAL PROPERTY MAPS WERE PREPARED BY STONE & WEBSTER ENGINEERING CORP., BOSTON, MASSACHUSETTS, FROM AERIAL PHOTOGRAPHY DATED DECEMBER, 1986 AND PLANIMETRIC MAPPING PREPARED BY GEOD CORP., RIDGE, NEW JERSEY

MAPS ARE REVISED AND REPRINTED BY CAI TECHNOLOGIES, INC.

REVISED & REPRINTED BY

CAI Technologies
Precision Mapping. Geospatial Solutions.

21 Pleasant Street, Littleton, NH 03561
800.322.4540 - www.cai-tech.com

LEGEND

PARCEL NUMBER 2222	EXEMPT PROPERTY (E)
PARCEL AREA - ACRES A	SUBDIVISION LOT NO. (L)
ARCCEL AREA - SQUARE FEET F	HOUSE/STREET NUMBER (H)
RECORD DIMENSION 100'	RIGHT OF WAY/ACCESS (RW)
SCALED DIMENSION 100'S	COMMON OWNERSHIP (CO)
MATCH LINE (M)	WETLANDS (W)
WATER (W)		

SCALE: 1" = 200'

FEET
0 100 200 300 400 500 600

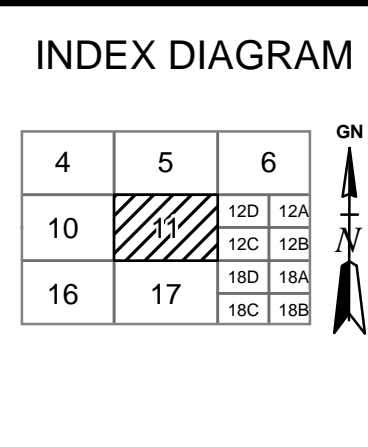
METERS
0 50 100 150

REVISED TO: JANUARY 1, 2017

PROPERTY MAPS

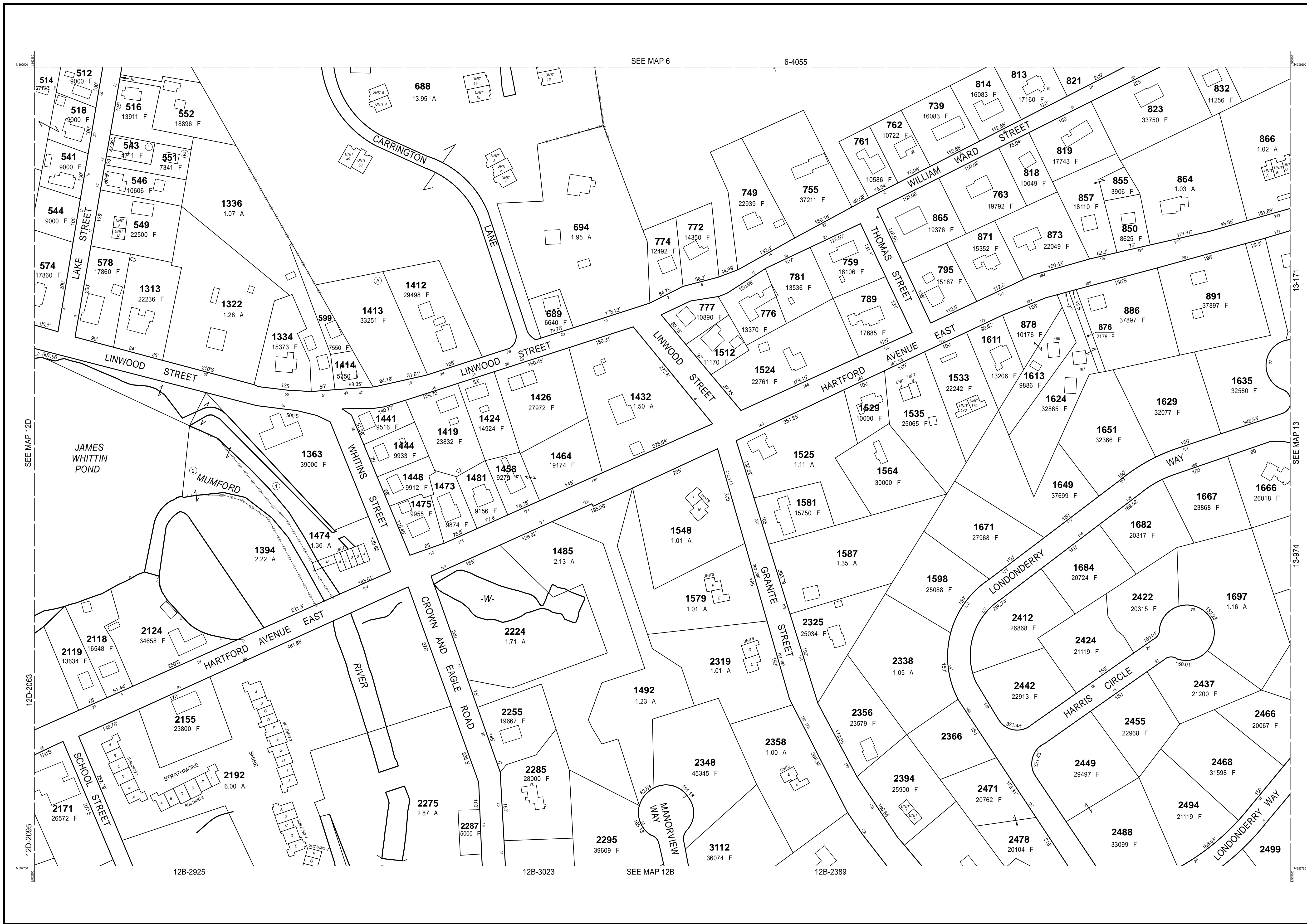
UXBRIDGE

MASSACHUSETTS



MAP NO.

11



THIS MAP IS FOR ASSESSMENT PURPOSES. IT IS NOT VALID FOR LEGAL DESCRIPTION OR CONVEYANCE.

THE HORIZONTAL DATUM IS THE MASSACHUSETTS STATE PLANE COORDINATE SYSTEM, NAD 83.

ORIGINAL PROPERTY MAPS WERE PREPARED BY STONE & WEBSTER ENGINEERING CORP., BOSTON, MASSACHUSETTS, FROM AERIAL PHOTOGRAPHY DATED DECEMBER, 1986 AND PLANIMETRIC MAPPING PREPARED BY GEOD CORP., RIDGE, NEW JERSEY

MAPS ARE REVISED AND REPRINTED BY CAI TECHNOLOGIES, INC.


REVISED & REPRINTED BY

CAI Technologies
Precision Mapping. Geospatial Solutions.

21 Pleasant Street, Littleton, NH 03561
800.322.4540 - www.cai-tech.com

LEGEND

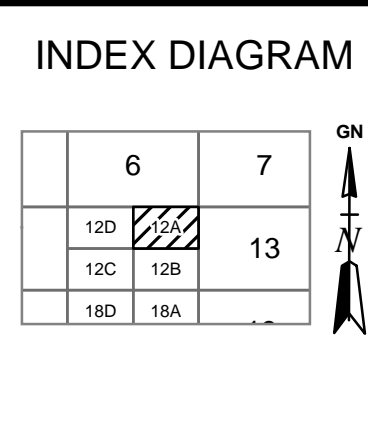
PARCEL NUMBER	2222	EXEMPT PROPERTY	(E)
PARCEL AREA - ACRES	A	SUBDIVISION LOT NO.	(L)
ARCEL AREA - SQUARE FEET.	F	HOUSE/STREET NUMBER	(H)
RECORD DIMENSION	100'	RIGHT OF WAY/ACCESS	(RW)
SCALED DIMENSION	100'S	COMMON OWNERSHIP	(CO)
MATCH LINE	(ML)	WETLANDS	(W)
WATER	(W)		



PROPERTY MAPS

UXBRIDGE

MASSACHUSETTS



MAP NO.

12A



THIS MAP IS FOR ASSESSMENT PURPOSES. IT IS NOT VALID FOR LEGAL DESCRIPTION OR CONVEYANCE.

THE HORIZONTAL DATUM IS THE MASSACHUSETTS STATE PLANE COORDINATE SYSTEM, NAD 83.

ORIGINAL PROPERTY MAPS WERE PREPARED BY STONE & WEBSTER ENGINEERING CORP., BOSTON, MASSACHUSETTS, FROM AERIAL PHOTOGRAPHY DATED DECEMBER, 1986 AND PLANIMETRIC MAPPING PREPARED BY GEOD CORP., RIDGE, NEW JERSEY

MAPS ARE REVISED AND REPRINTED BY CAI TECHNOLOGIES, INC.

REVISED & REPRINTED BY

CAI Technologies
Precision Mapping. Geospatial Solutions.

11 Pleasant Street, Littleton, NH 03561
800.322.4540 - www.cai-tech.com

LEGEND

PARCEL NUMBER 2222	EXEMPT PROPERTY (E)
PARCEL AREA - ACRES A	SUBDIVISION LOT NO. (2)
ARCEL AREA - SQUARE FEET F	HOUSE/STREET NUMBER (2)
RECORD DIMENSION 100'	RIGHT OF WAY/ACCESS (RW)
SCALED DIMENSION 100'S	COMMON OWNERSHIP (CO)
MATCH LINE (M)	WETLANDS (W)
WATER (W)		

SCALE: 1" = 100'

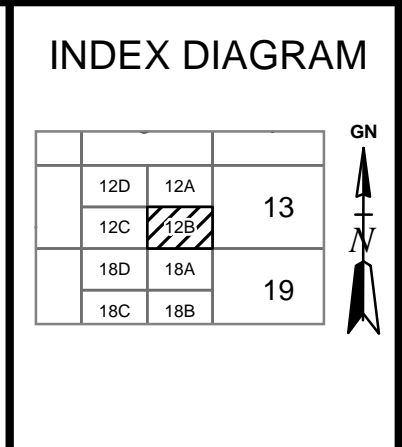
FEET
100 50 0 100 200 300
METERS
25 0 25 50 75

REVISED TO: JANUARY 1, 2017

PROPERTY MAPS

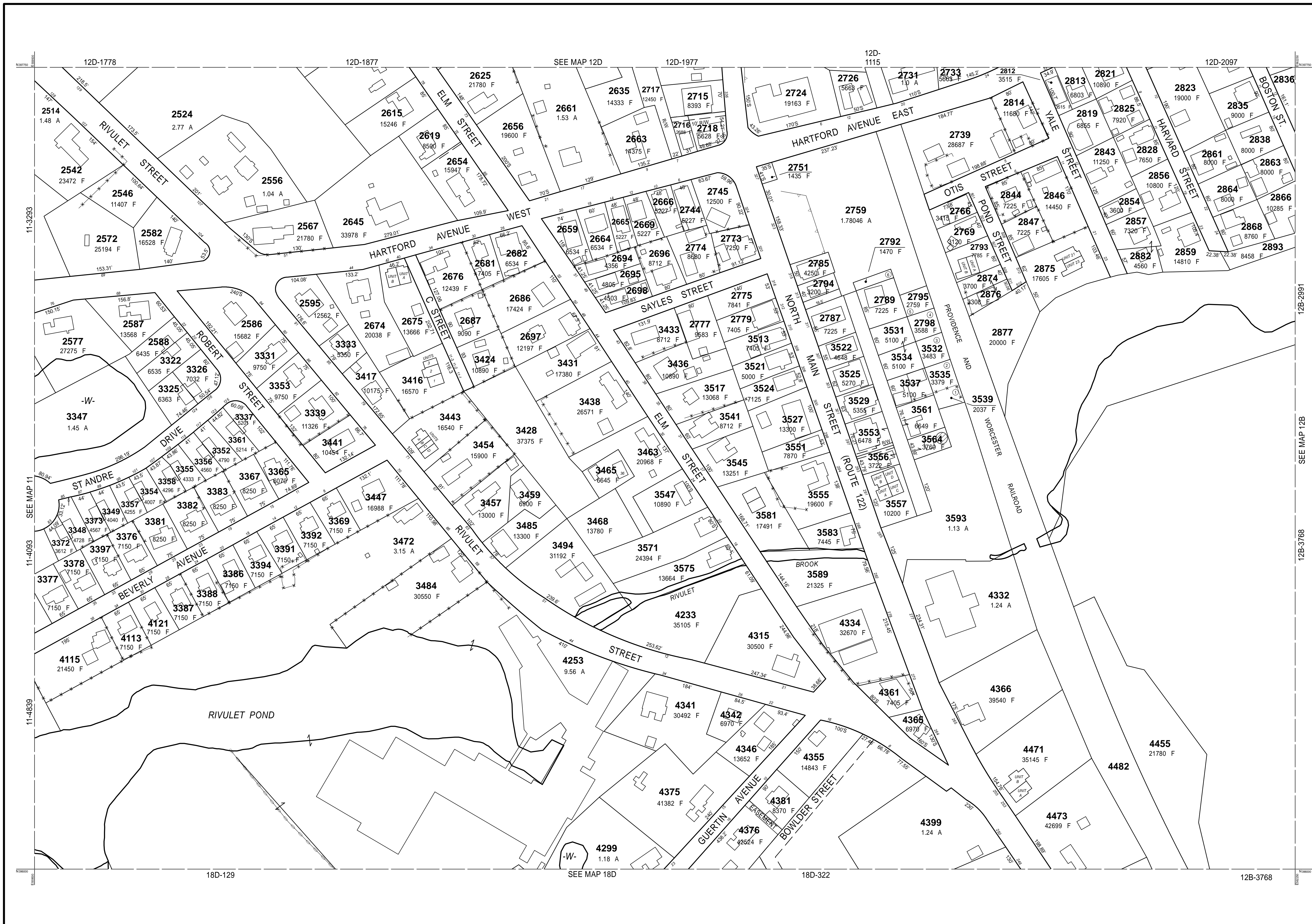
UXBRIDGE

MASSACHUSETTS



MAP NO.

12B



THIS MAP IS FOR ASSESSMENT PURPOSES. IT IS NOT VALID FOR LEGAL DESCRIPTION OR CONVEYANCE.

THE HORIZONTAL DATUM IS THE MASSACHUSETTS STATE PLANE COORDINATE SYSTEM, NAD 83.

ORIGINAL PROPERTY MAPS WERE PREPARED BY STONE & WEBSTER ENGINEERING CORP., BOSTON, MASSACHUSETTS, FROM AERIAL PHOTOGRAPHY DATED DECEMBER, 1986 AND PLANIMETRIC MAPPING PREPARED BY GEOD CORP., RIDGE, NEW JERSEY

MAPS ARE REVISED AND REPRINTED BY CAI TECHNOLOGIES, INC.


REVISED & REPRINTED BY

CAI Technologies
Precision Mapping. Geospatial Solutions.

11 Pleasant Street, Littleton, NH 03561
800.322.4540 - www.cai-tech.com

LEGEND

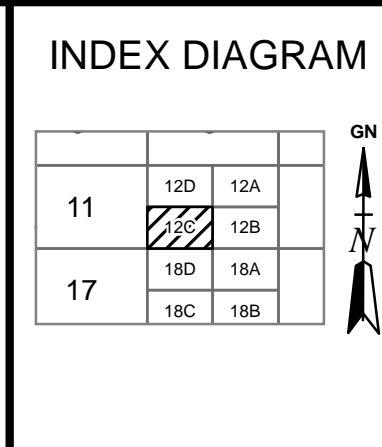
PARCEL NUMBER	2222	EXEMPT PROPERTY	(E)
PARCEL AREA - ACRES	A	SUBDIVISION LOT NO.	(L)
ARCEL AREA - SQUARE FEET	F	HOUSE/STREET NUMBER	(H)
RECORD DIMENSION	100'	RIGHT OF WAY/ACCESS	(RW)
SCALED DIMENSION	100'S	COMMON OWNERSHIP	(CO)
MATCH LINE	(-W-)	WETLANDS	(W)
WATER	(-W-)			



PROPERTY MAPS

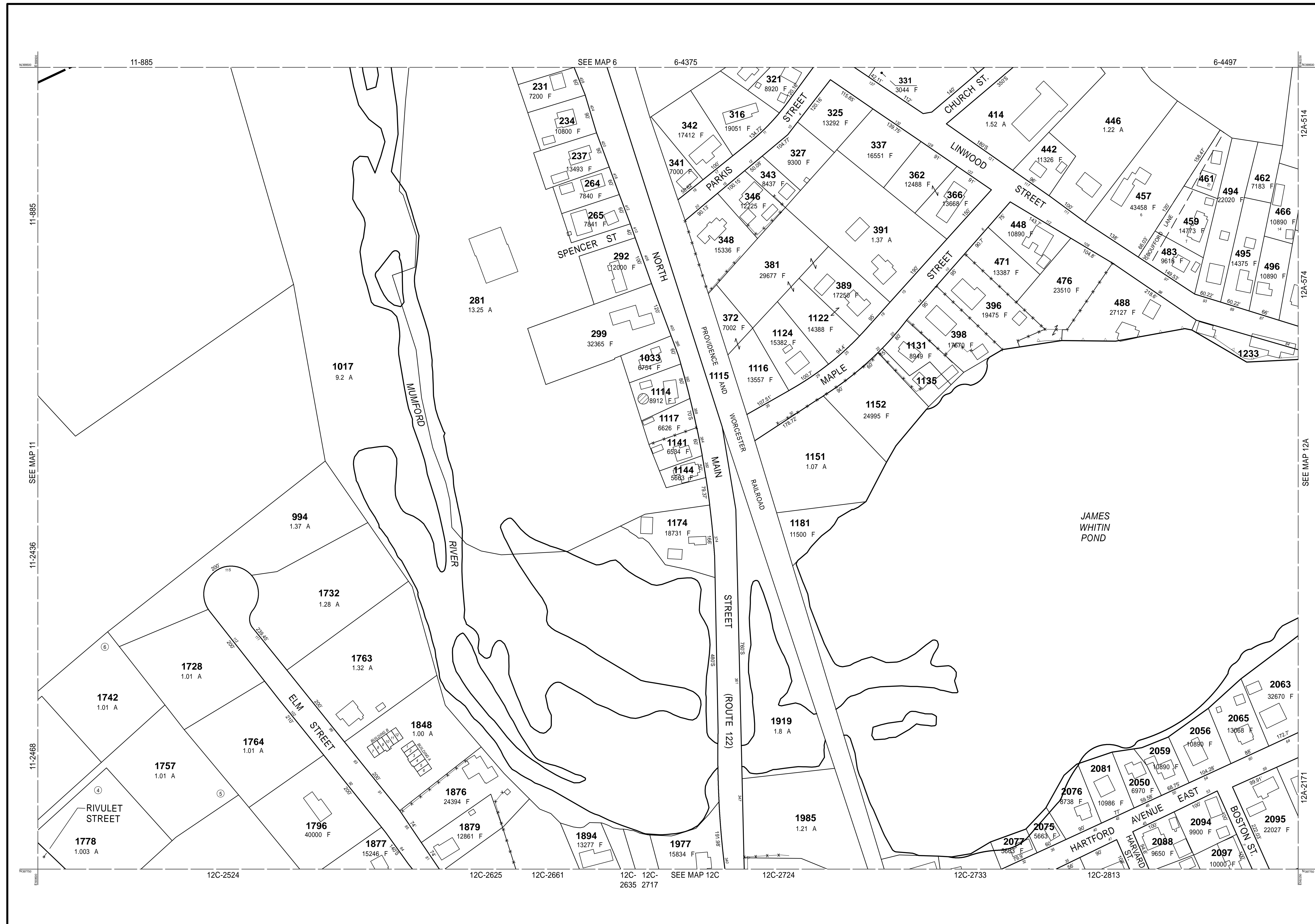
UXBRIDGE

MASSACHUSETTS



MAP NO.

12C



THIS MAP IS FOR ASSESSMENT PURPOSES. IT IS NOT VALID FOR LEGAL DESCRIPTION OR CONVEYANCE.

THE HORIZONTAL DATUM IS THE MASSACHUSETTS STATE PLANE COORDINATE SYSTEM, NAD 83.

ORIGINAL PROPERTY MAPS WERE PREPARED BY STONE & WEBSTER ENGINEERING CORP., BOSTON, MASSACHUSETTS, FROM AERIAL PHOTOGRAPHY DATED DECEMBER, 1986 AND PLANIMETRIC MAPPING PREPARED BY GEOD CORP., RIDGE, NEW JERSEY

MAPS ARE REVISED AND REPRINTED BY CAI TECHNOLOGIES, INC.

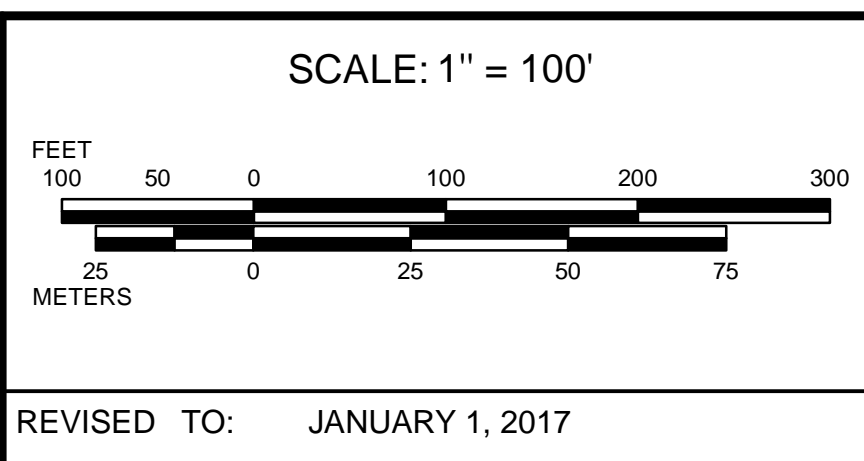
REVISED & REPRINTED BY

CAI Technologies
Precision Mapping. Geospatial Solutions.

11 Pleasant Street, Littleton, NH 03561
800.322.4540 - www.cai-tech.com

LEGEND

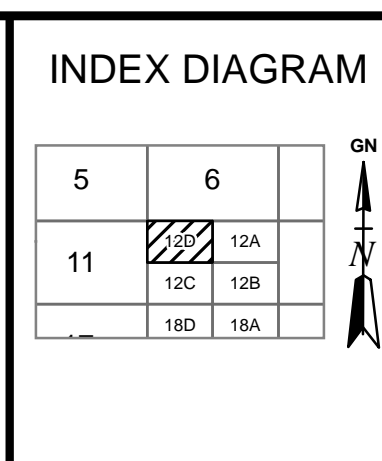
PARCEL NUMBER 2222	EXEMPT PROPERTY (E)
PARCEL AREA - ACRES A	SUBDIVISION LOT NO. (L)
ARCEL AREA - SQUARE FEET F	HOUSE/STREET NUMBER (H)
RECORD DIMENSION 100'	RIGHT OF WAY/ACCESS (RW)
SCALED DIMENSION 100'S	COMMON OWNERSHIP (CO)
MATCH LINE (M)	WETLANDS (W)
WATER (W)		



PROPERTY MAPS

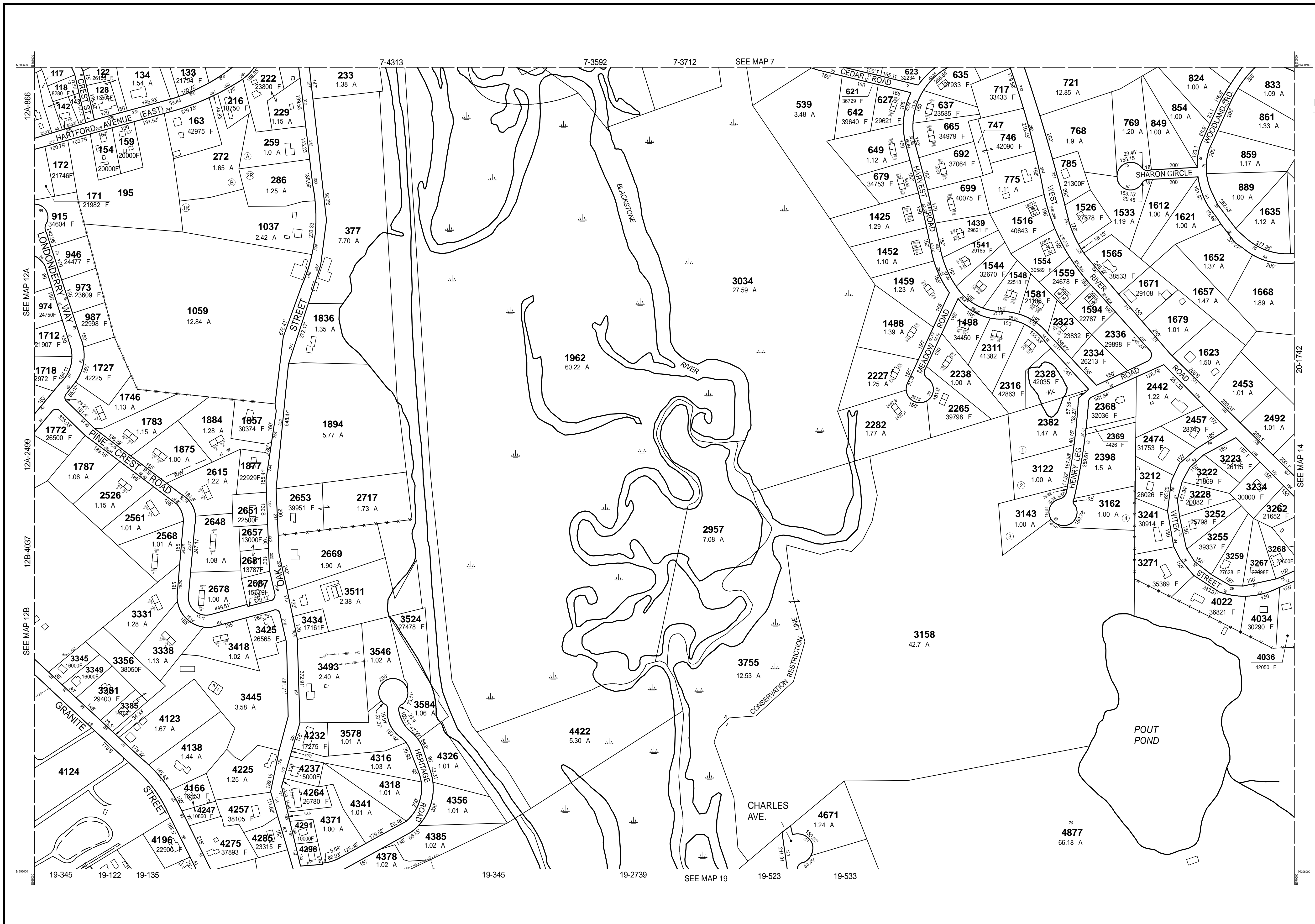
UXBRIDGE

MASSACHUSETTS



MAP NO.

12D



PARCEL	AREA
117	10400 F
142	10120 F
143	5050 F
636	3847 F
638	5352 F
639	3017 F
747	12523 F

THIS MAP IS FOR ASSESSMENT PURPOSES. IT IS NOT VALID FOR LEGAL DESCRIPTION OR CONVEYANCE.

THE HORIZONTAL DATUM IS THE MASSACHUSETTS STATE PLANE COORDINATE SYSTEM, NAD 83.

ORIGINAL PROPERTY MAPS WERE PREPARED BY STONE & WEBSTER ENGINEERING CORP., BOSTON, MASSACHUSETTS, FROM AERIAL PHOTOGRAPHY DATED DECEMBER, 1986 AND PLANIMETRIC MAPPING PREPARED BY GEOD CORP., RIDGE, NEW JERSEY

MAPS ARE REVISED AND REPRINTED BY CAI TECHNOLOGIES, INC.

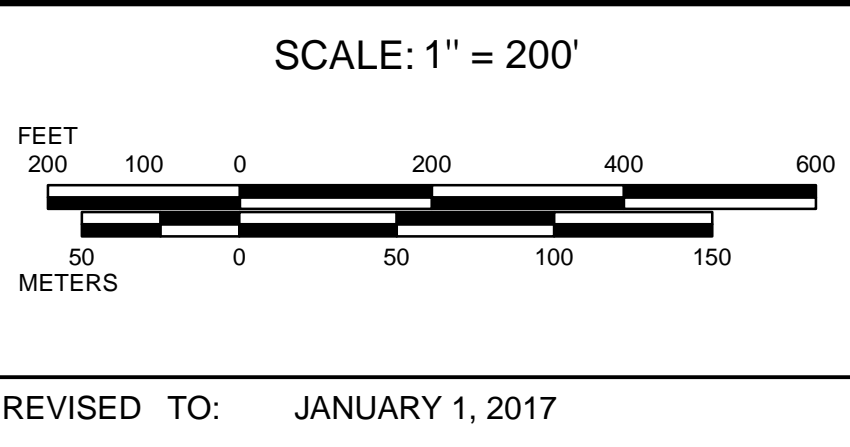
REVISED & REPRINTED BY

CAI Technologies
Precision Mapping. Geospatial Solutions.

21 Pleasant Street, Littleton, NH 03561
800.322.4540 - www.cai-tech.com

LEGEND

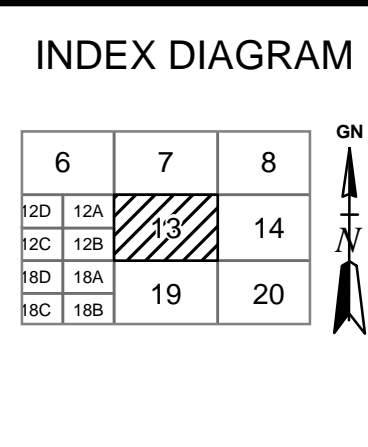
PARCEL NUMBER 2222	EXEMPT PROPERTY (E)
PARCEL AREA - ACRES A	SUBDIVISION LOT NO. (L)
ARCEL AREA - SQUARE FEET F	HOUSE/STREET NUMBER (H)
RECORD DIMENSION 100'	RIGHT OF WAY/ACCESS (RW)
SCALED DIMENSION 100'S	COMMON OWNERSHIP (CO)
MATCH LINE (M)	WETLANDS (W)
WATER (W)		



PROPERTY MAPS

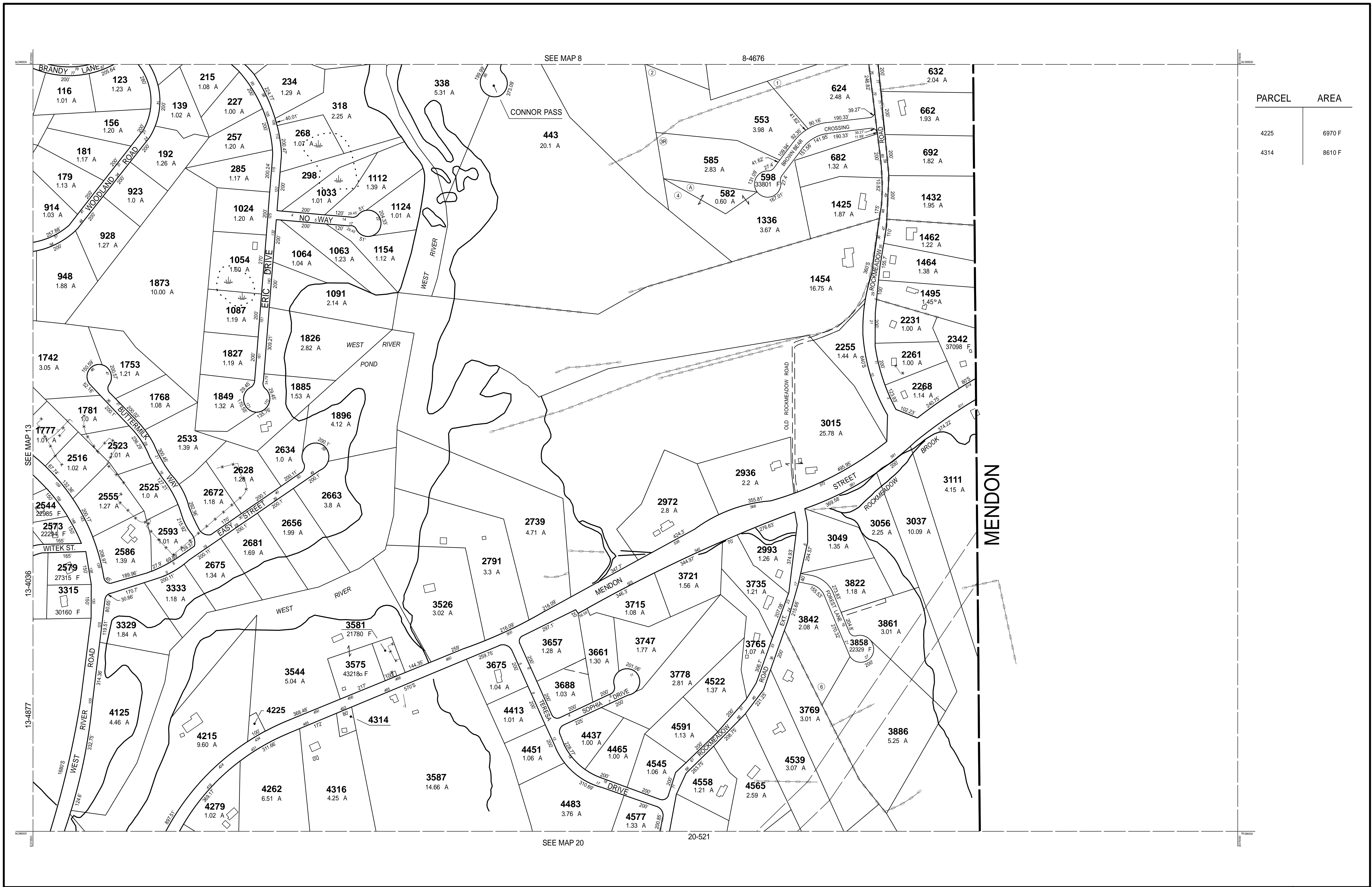
UXBRIDGE

MASSACHUSETTS



MAP NO.

13



PARCEL	AREA
4225	6970 F
4314	8610 F

THIS MAP IS FOR ASSESSMENT PURPOSES. IT IS NOT VALID FOR LEGAL DESCRIPTION OR CONVEYANCE.

THE HORIZONTAL DATUM IS THE MASSACHUSETTS STATE PLANE COORDINATE SYSTEM, NAD 83.

ORIGINAL PROPERTY MAPS WERE PREPARED BY STONE & WEBSTER ENGINEERING CORP., BOSTON, MASSACHUSETTS, FROM AERIAL PHOTOGRAPHY DATED DECEMBER, 1986 AND PLANIMETRIC MAPPING PREPARED BY GEOD CORP., RIDGE, NEW JERSEY

MAPS ARE REVISED AND REPRINTED BY CAI TECHNOLOGIES, INC.

REVISED & REPRINTED BY

CAI Technologies
Precision Mapping. Geospatial Solutions.

21 Pleasant Street, Littleton, NH 03561
800.322.4540 - www.cai-tech.com

LEGEND

PARCEL NUMBER 2222	EXEMPT PROPERTY (E)
PARCEL AREA - ACRES A	SUBDIVISION LOT NO. (L)
ARCCEL AREA - SQUARE FEET F	HOUSE/STREET NUMBER (H)
RECORD DIMENSION 100'	RIGHT OF WAY/ACCESS (RW)
SCALED DIMENSION 100'S	COMMON OWNERSHIP (CO)
MATCH LINE (M)	WETLANDS (W)
WATER (W)		

SCALE: 1" = 200'

REVISD TO: JANUARY 1, 2017

PROPERTY MAPS

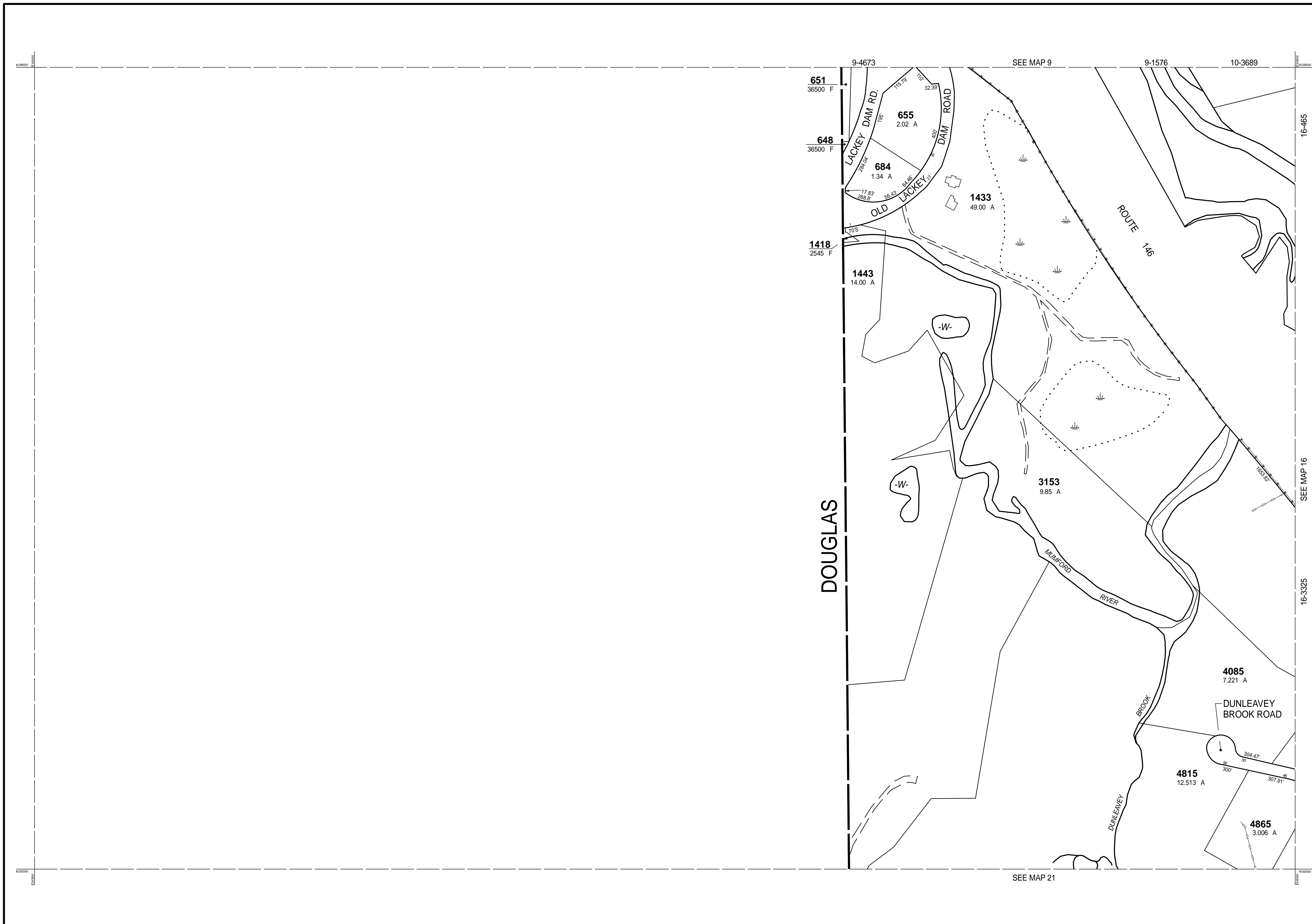
UXBRIDGE

MASSACHUSETTS

INDEX DIAGRAM

7	8
13	14
19	20

MAP NO. **14**



THIS MAP IS FOR ASSESSMENT PURPOSES. IT IS NOT VALID FOR LEGAL DESCRIPTION OR CONVEYANCE.

THE HORIZONTAL DATUM IS THE MASSACHUSETTS STATE PLANE COORDINATE SYSTEM, NAD 83.

ORIGINAL PROPERTY MAPS WERE PREPARED BY STONE & WEBSTER ENGINEERING CORP., BOSTON, MASSACHUSETTS, FROM AERIAL PHOTOGRAPHY DATED DECEMBER, 1986 AND PLANIMETRIC MAPPING PREPARED BY GEOD CORP., RIDGE, NEW JERSEY

MAPS ARE REVISED AND REPRINTED BY CAI TECHNOLOGIES, INC.

REVISED & REPRINTED BY

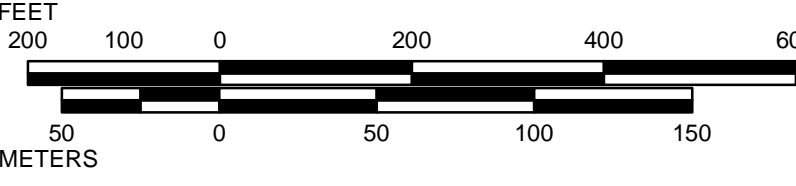


Precision Mapping. Geospatial Solutions.

11 Pleasant Street, Littleton, NH 03561
800.322.4540 - www.cai-tech.com

LEGEND	
PARCEL NUMBER 2222	EXEMPT PROPERTY (E)
PARCEL AREA - ACRES A	SUBDIVISION LOT NO. (2)
PARCEL AREA - SQUARE FEET F	HOUSE/STREET NUMBER (2)
RECORD DIMENSION 100'	RIGHT OF WAY/ACCESS (RW)
SCALED DIMENSION 100'S	COMMON OWNERSHIP (CO)
MATCH LINE (ML)	WETLANDS (W)
WATER (W)	

SCALE: 1" = 200'

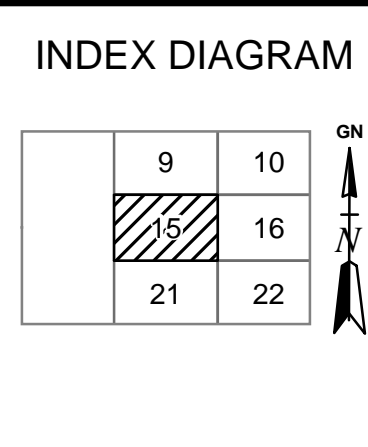


REVISD TO: JANUARY 1, 2017

PROPERTY MAPS

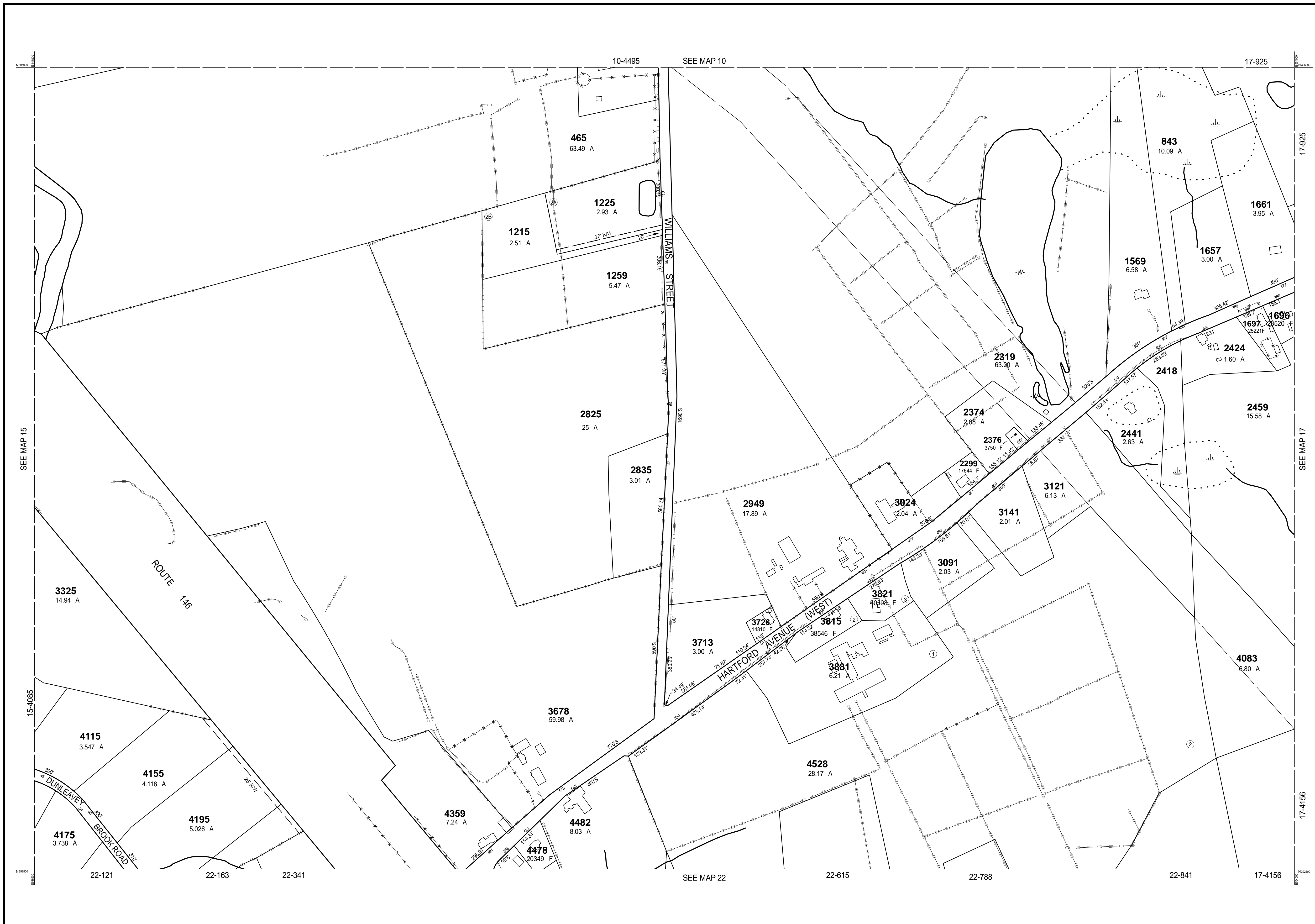
UXBRIDGE

MASSACHUSETTS



MAP NO.

15



THIS MAP IS FOR ASSESSMENT PURPOSES. IT IS NOT VALID FOR LEGAL DESCRIPTION OR CONVEYANCE.

THE HORIZONTAL DATUM IS THE MASSACHUSETTS STATE PLANE COORDINATE SYSTEM, NAD 83.

ORIGINAL PROPERTY MAPS WERE PREPARED BY STONE & WEBSTER ENGINEERING CORP., BOSTON, MASSACHUSETTS, FROM AERIAL PHOTOGRAPHY DATED DECEMBER, 1986 AND PLANIMETRIC MAPPING PREPARED BY GEOD CORP., RIDGE, NEW JERSEY

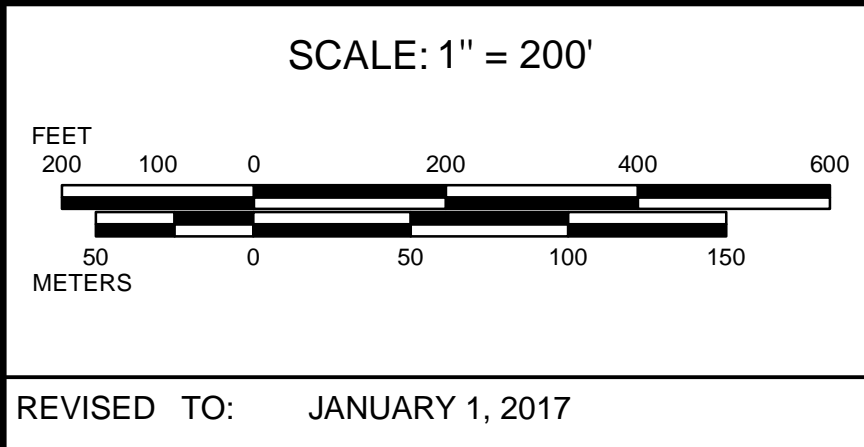
MAPS ARE REVISED AND REPRINTED BY CAI TECHNOLOGIES, INC.

REVISED & REPRINTED BY

CAI Technologies
Precision Mapping. Geospatial Solutions.

11 Pleasant Street, Littleton, NH 03561
800.322.4540 - www.cai-tech.com

LEGEND	
PARCEL NUMBER	2222
PARCEL AREA - ACRES	A
PARCEL AREA - SQUARE FEET	F
RECORD DIMENSION	100'
SCALED DIMENSION	100'S
MATCH LINE	-W-
WATER	-W-
EXEMPT PROPERTY	Ⓚ
SUBDIVISION LOT NO.	②
HOUSE/STREET NUMBER	2
RIGHT OF WAY/ACCESS	— RW —
COMMON OWNERSHIP	↔
WETLANDS	(Symbol)



PROPERTY MAPS

UXBRIDGE

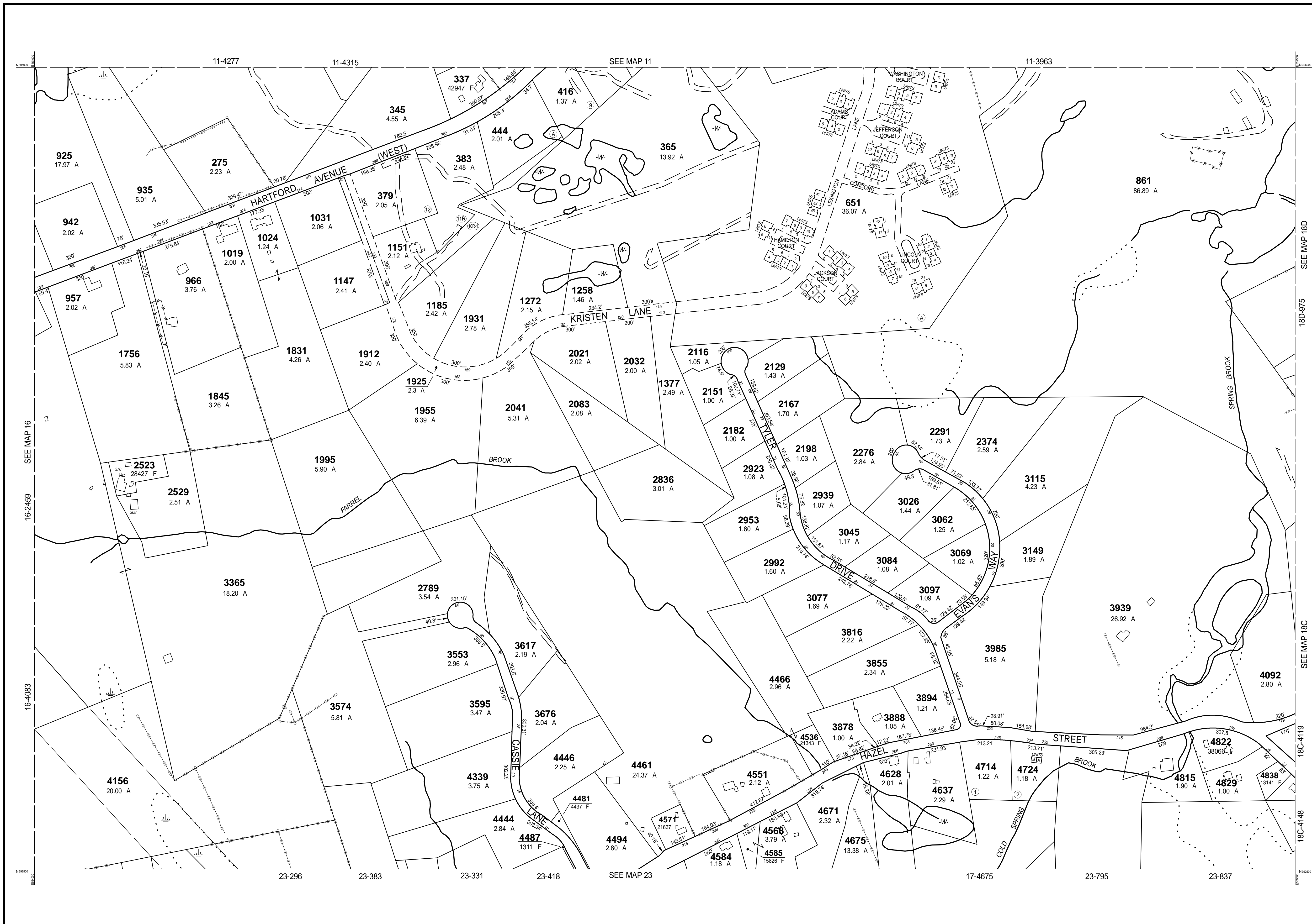
MASSACHUSETTS

9	10	11
15	16	17
21	22	23

GN

MAP NO.

16



THIS MAP IS FOR ASSESSMENT PURPOSES. IT IS NOT VALID FOR LEGAL DESCRIPTION OR CONVEYANCE.

THE HORIZONTAL DATUM IS THE MASSACHUSETTS STATE PLANE COORDINATE SYSTEM, NAD 83.

ORIGINAL PROPERTY MAPS WERE PREPARED BY STONE & WEBSTER ENGINEERING CORP., BOSTON, MASSACHUSETTS, FROM AERIAL PHOTOGRAPHY DATED DECEMBER, 1986 AND PLANIMETRIC MAPPING PREPARED BY GEOD CORP., RIDGE, NEW JERSEY

MAPS ARE REVISED AND REPRINTED BY CAI TECHNOLOGIES, INC.

REVISED & REPRINTED BY

CAI Technologies
Precision Mapping. Geospatial Solutions.

21 Pleasant Street, Littleton, NH 03561
800.322.4540 - www.cai-tech.com

LEGEND

PARCEL NUMBER	2222	EXEMPT PROPERTY	(E)
PARCEL AREA - ACRES	A	SUBDIVISION LOT NO.	(L)
ARC LENGTH - SQUARE FEET	F	HOUSE/STREET NUMBER	(H)
RECORD DIMENSION	100'	RIGHT OF WAY/ACCESS	(RW)
SCALED DIMENSION	100'S	COMMON OWNERSHIP	(CO)
MATCH LINE	(M)	WETLANDS	(W)
WATER	(W)			

SCALE: 1" = 200'

REVISD TO: JANUARY 1, 2017

PROPERTY MAPS

UXBRIDGE

MASSACHUSETTS

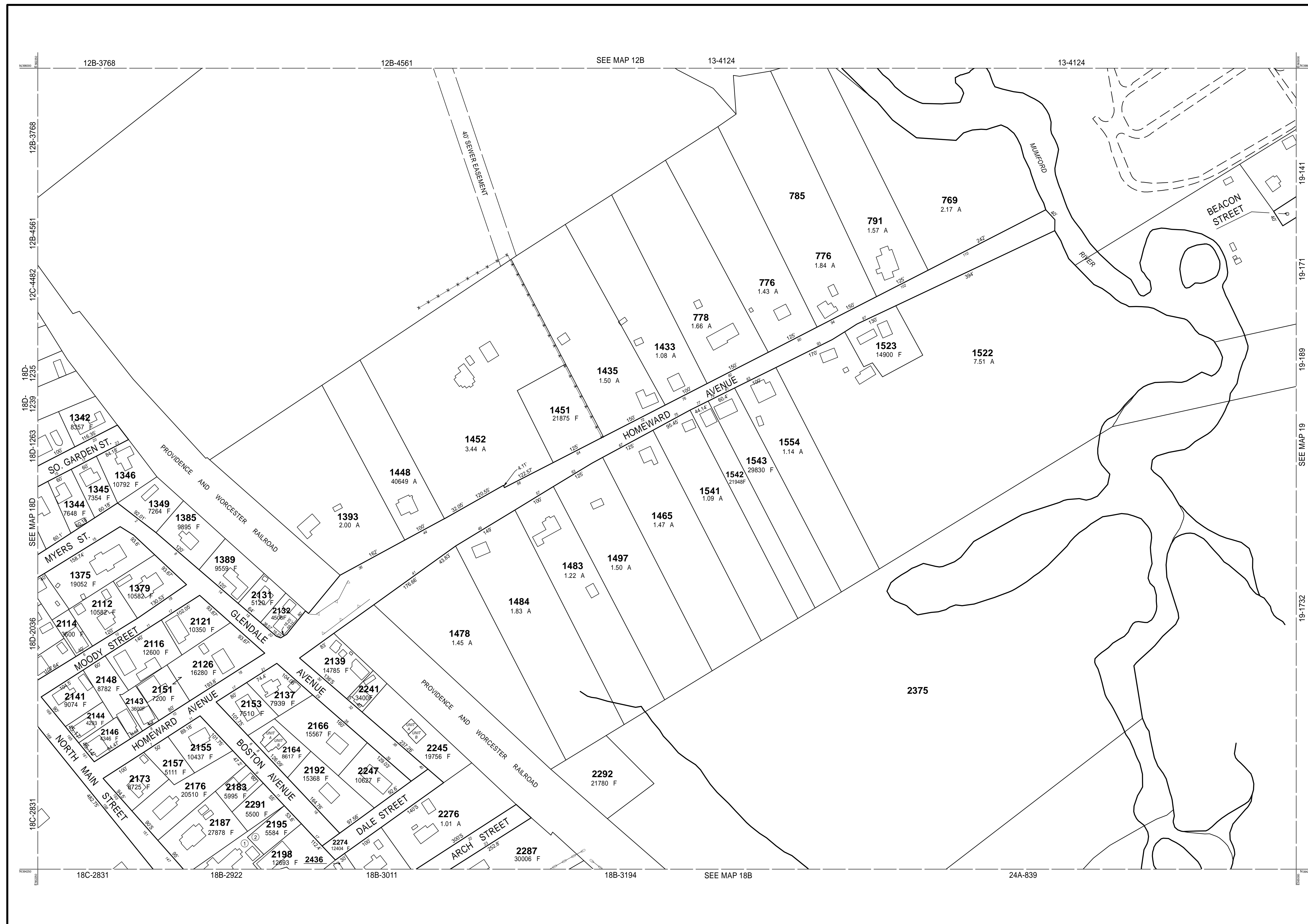
INDEX DIAGRAM

10	11	120	121
16	17	180	181
22	23	240	241

17

MAP NO.

17



THIS MAP IS FOR ASSESSMENT PURPOSES. IT IS NOT VALID FOR LEGAL DESCRIPTION OR CONVEYANCE.

THE HORIZONTAL DATUM IS THE MASSACHUSETTS STATE PLANE COORDINATE SYSTEM, NAD 83.

ORIGINAL PROPERTY MAPS WERE PREPARED BY STONE & WEBSTER ENGINEERING CORP., BOSTON, MASSACHUSETTS, FROM AERIAL PHOTOGRAPHY DATED DECEMBER, 1986 AND PLANIMETRIC MAPPING PREPARED BY GEOD CORP., RIDGE, NEW JERSEY

MAPS ARE REVISED AND REPRINTED BY CAI TECHNOLOGIES, INC.

REVISED & REPRINTED BY

CAI Technologies
Precision Mapping. Geospatial Solutions.

11 Pleasant Street, Littleton, NH 03561
800.322.4540 - www.cai-tech.com

LEGEND

PARCEL NUMBER 2222	EXEMPT PROPERTY (E)
PARCEL AREA - ACRES A	SUBDIVISION LOT NO. (L)
ARCEL AREA - SQUARE FEET F	HOUSE/STREET NUMBER (H)
RECORD DIMENSION 100'	RIGHT OF WAY/ACCESS (RW)
SCALED DIMENSION 100'S	COMMON OWNERSHIP (CO)
MATCH LINE (M)	WETLANDS (W)
WATER (W)		

SCALE: 1" = 100'

REVISD TO: JANUARY 1, 2017

PROPERTY MAPS

UXBRIDGE

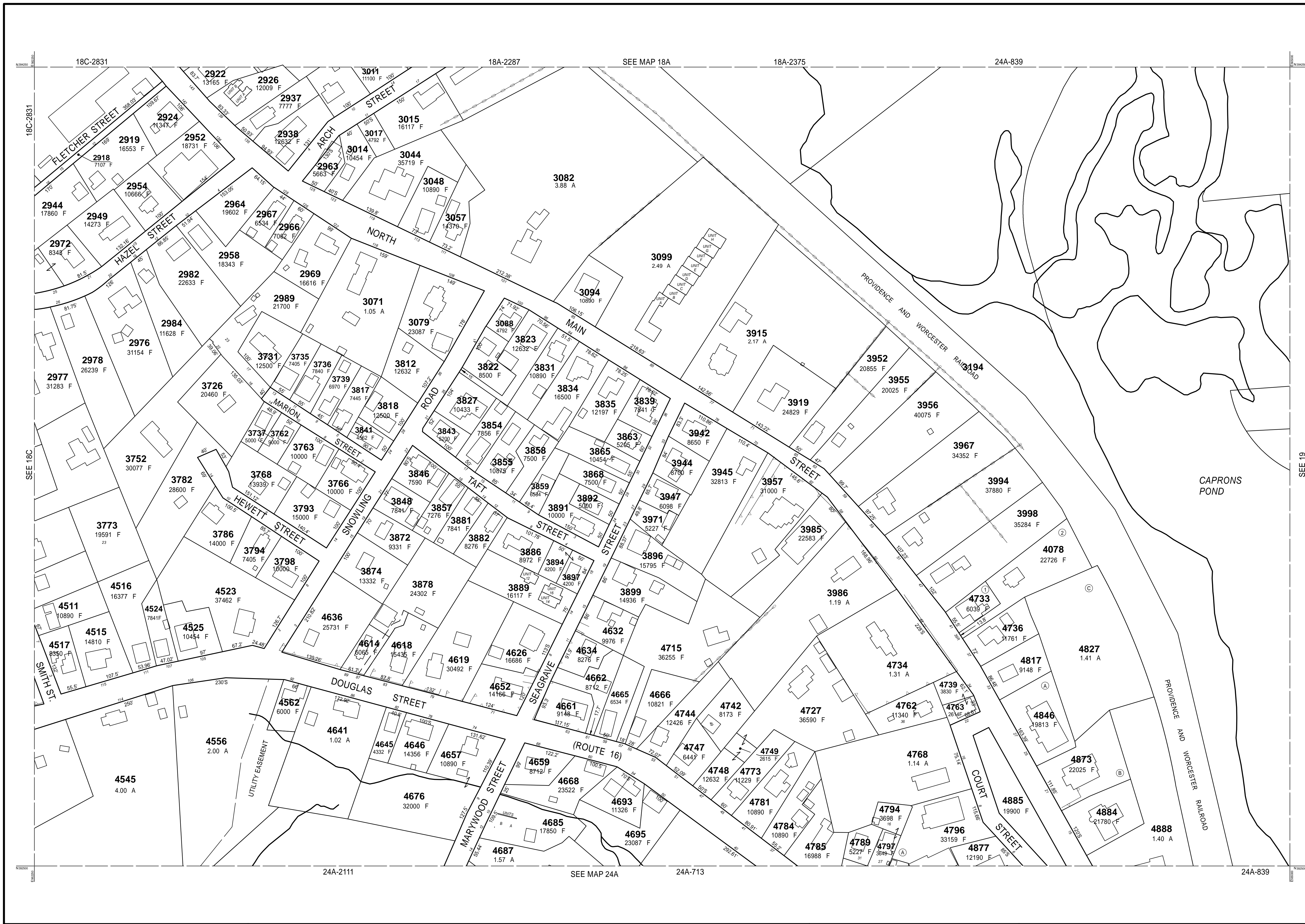
MASSACHUSETTS

INDEX DIAGRAM

12D	12A	13
12C	12B	
18D	18B	19
18C	18A	
24D	24A	

MAP NO.

18A



THIS MAP IS FOR ASSESSMENT PURPOSES. IT IS NOT VALID FOR LEGAL DESCRIPTION OR CONVEYANCE.

THE HORIZONTAL DATUM IS THE MASSACHUSETTS STATE PLANE COORDINATE SYSTEM, NAD 83.

ORIGINAL PROPERTY MAPS WERE PREPARED BY STONE & WEBSTER ENGINEERING CORP., BOSTON, MASSACHUSETTS, FROM AERIAL PHOTOGRAPHY DATED DECEMBER, 1986 AND PLANIMETRIC MAPPING PREPARED BY GEOD CORP., RIDGE, NEW JERSEY

MAPS ARE REVISED AND REPRINTED BY CAI TECHNOLOGIES, INC.


REVISED & REPRINTED BY

CAI Technologies
Precision Mapping. Geospatial Solutions.

21 Pleasant Street, Littleton, NH 03561
800.322.4540 - www.cai-tech.com

LEGEND

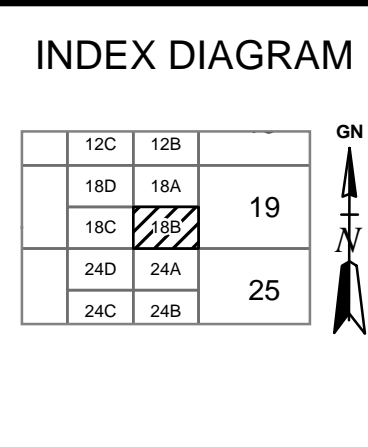
PARCEL NUMBER 2222	EXEMPT PROPERTY (E)
PARCEL AREA - ACRES A	SUBDIVISION LOT NO. (L)
ARCEL AREA - SQUARE FEET F	HOUSE/STREET NUMBER (H)
RECORD DIMENSION 100'	RIGHT OF WAY/ACCESS (R)
SCALED DIMENSION 100'S	COMMON OWNERSHIP (C)
MATCH LINE (M)	WETLANDS (W)
WATER (W)		



PROPERTY MAPS

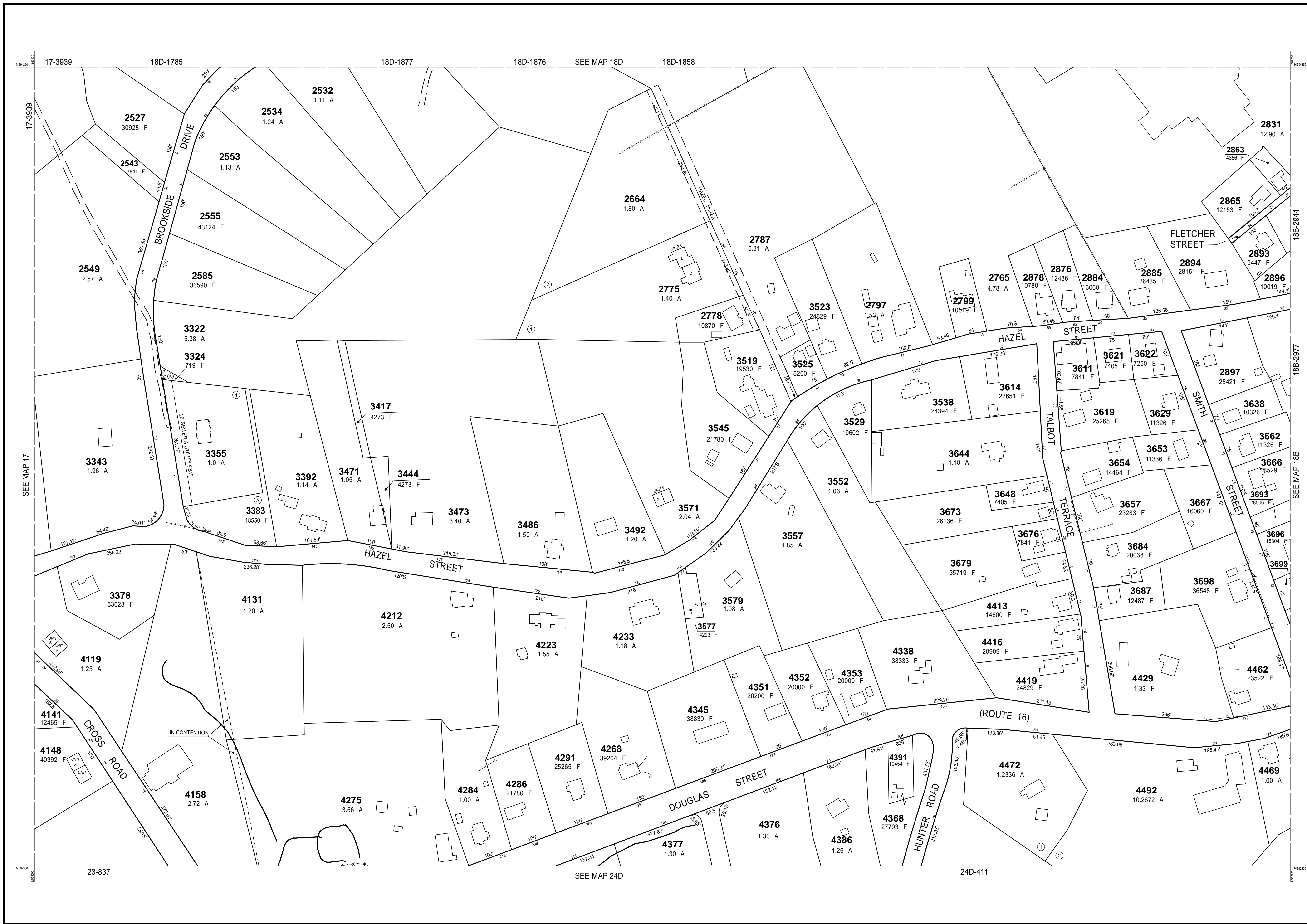
UXBRIDGE

MASSACHUSETTS



MAP NO.

18B



THIS MAP IS FOR ASSESSMENT PURPOSES. IT IS NOT VALID FOR LEGAL DESCRIPTION OR CONVEYANCE.

THE HORIZONTAL DATUM IS THE MASSACHUSETTS STATE PLANE COORDINATE SYSTEM, NAD 83.

ORIGINAL PROPERTY MAPS WERE PREPARED BY STONE & WEBSTER ENGINEERING CORP., BOSTON, MASSACHUSETTS, FROM AERIAL PHOTOGRAPHY DATED DECEMBER, 1986 AND PLANIMETRIC MAPPING PREPARED BY GEOD CORP., RIDGE, NEW JERSEY

MAPS ARE REVISED AND REPRINTED BY CAI TECHNOLOGIES, INC.


REVISED & REPRINTED BY

CAI Technologies
Precision Mapping. Geospatial Solutions.

11 Pleasant Street, Littleton, NH 03561
800.322.4540 - www.cai-tech.com

LEGEND

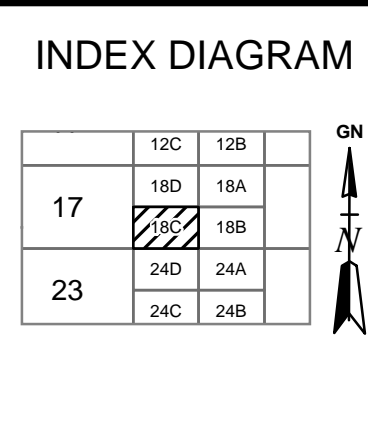
PARCEL NUMBER 2222	EXEMPT PROPERTY (E)
PARCEL AREA - ACRES A	SUBDIVISION LOT NO. (L)
ARCEL AREA - SQUARE FEET F	HOUSE/STREET NUMBER (H)
RECORD DIMENSION 100'	RIGHT OF WAY/ACCESS (R)
SCALED DIMENSION 100'S	COMMON OWNERSHIP (C)
MATCH LINE (M)	WETLANDS (W)
WATER (W)		



PROPERTY MAPS

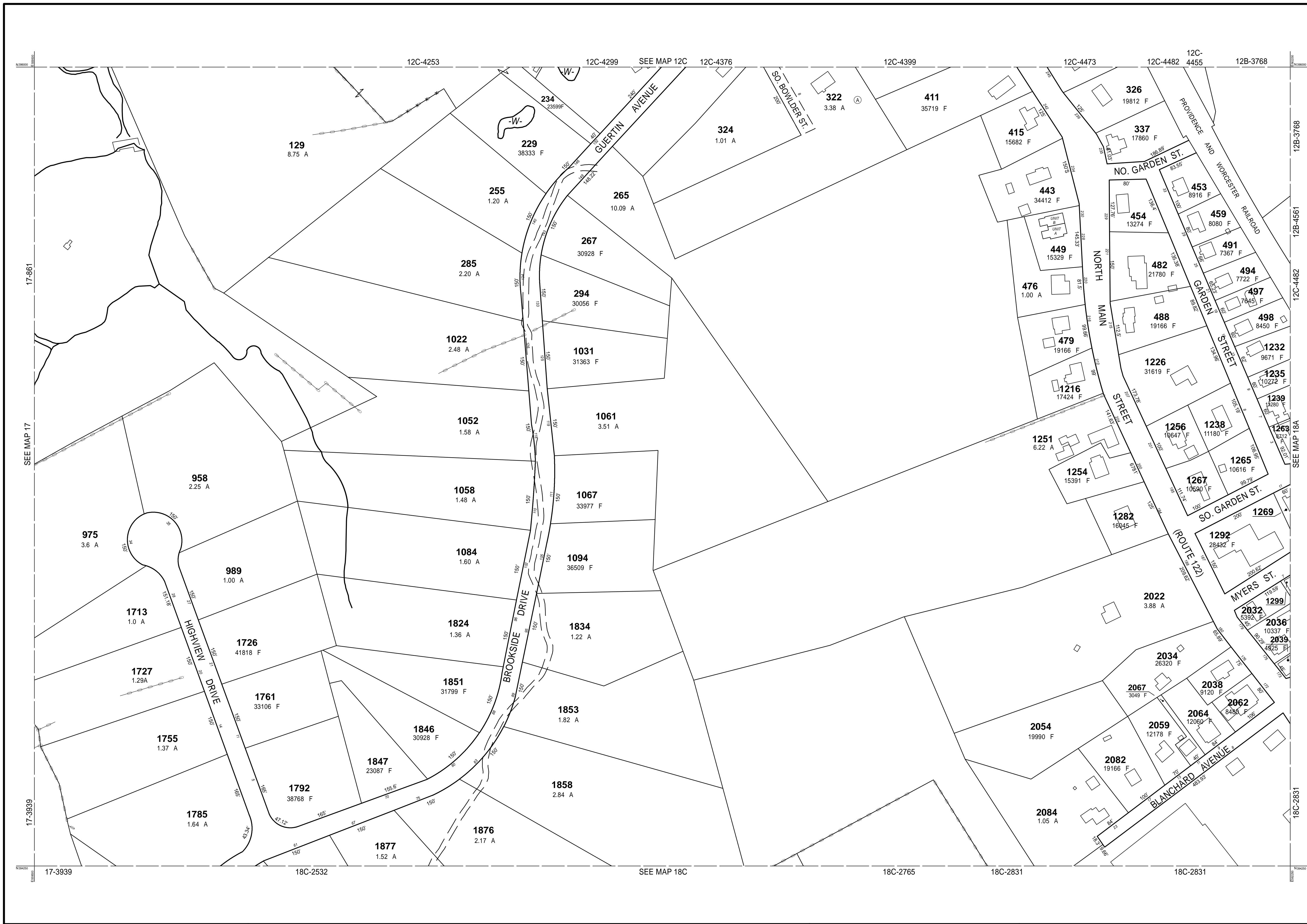
UXBRIDGE

MASSACHUSETTS



MAP NO.

18C



THIS MAP IS FOR ASSESSMENT PURPOSES. IT IS NOT VALID FOR LEGAL DESCRIPTION OR CONVEYANCE.

THE HORIZONTAL DATUM IS THE MASSACHUSETTS STATE PLANE COORDINATE SYSTEM, NAD 83.

ORIGINAL PROPERTY MAPS WERE PREPARED BY STONE & WEBSTER ENGINEERING CORP., BOSTON, MASSACHUSETTS, FROM AERIAL PHOTOGRAPHY DATED DECEMBER, 1986 AND PLANIMETRIC MAPPING PREPARED BY GEOD CORP., RIDGE, NEW JERSEY

MAPS ARE REVISED AND REPRINTED BY CAI TECHNOLOGIES, INC.


REVISED & REPRINTED BY

CAI Technologies
Precision Mapping. Geospatial Solutions.

11 Pleasant Street, Littleton, NH 03561
800.322.4540 - www.cai-tech.com

LEGEND

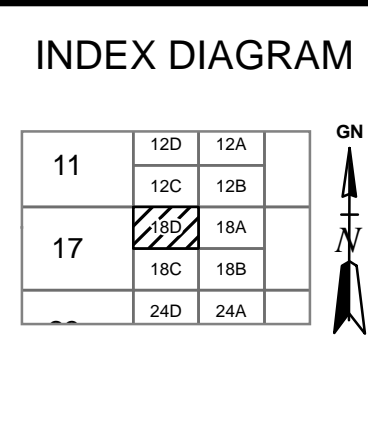
PARCEL NUMBER 2222	EXEMPT PROPERTY (E)
PARCEL AREA - ACRES A	SUBDIVISION LOT NO. (L)
ARCEL AREA - SQUARE FEET F	HOUSE/STREET NUMBER (H)
RECORD DIMENSION 100'	RIGHT OF WAY/ACCESS (RW)
SCALED DIMENSION 100'S	COMMON OWNERSHIP (CO)
MATCH LINE (M)	WETLANDS (W)
WATER (W)		



PROPERTY MAPS

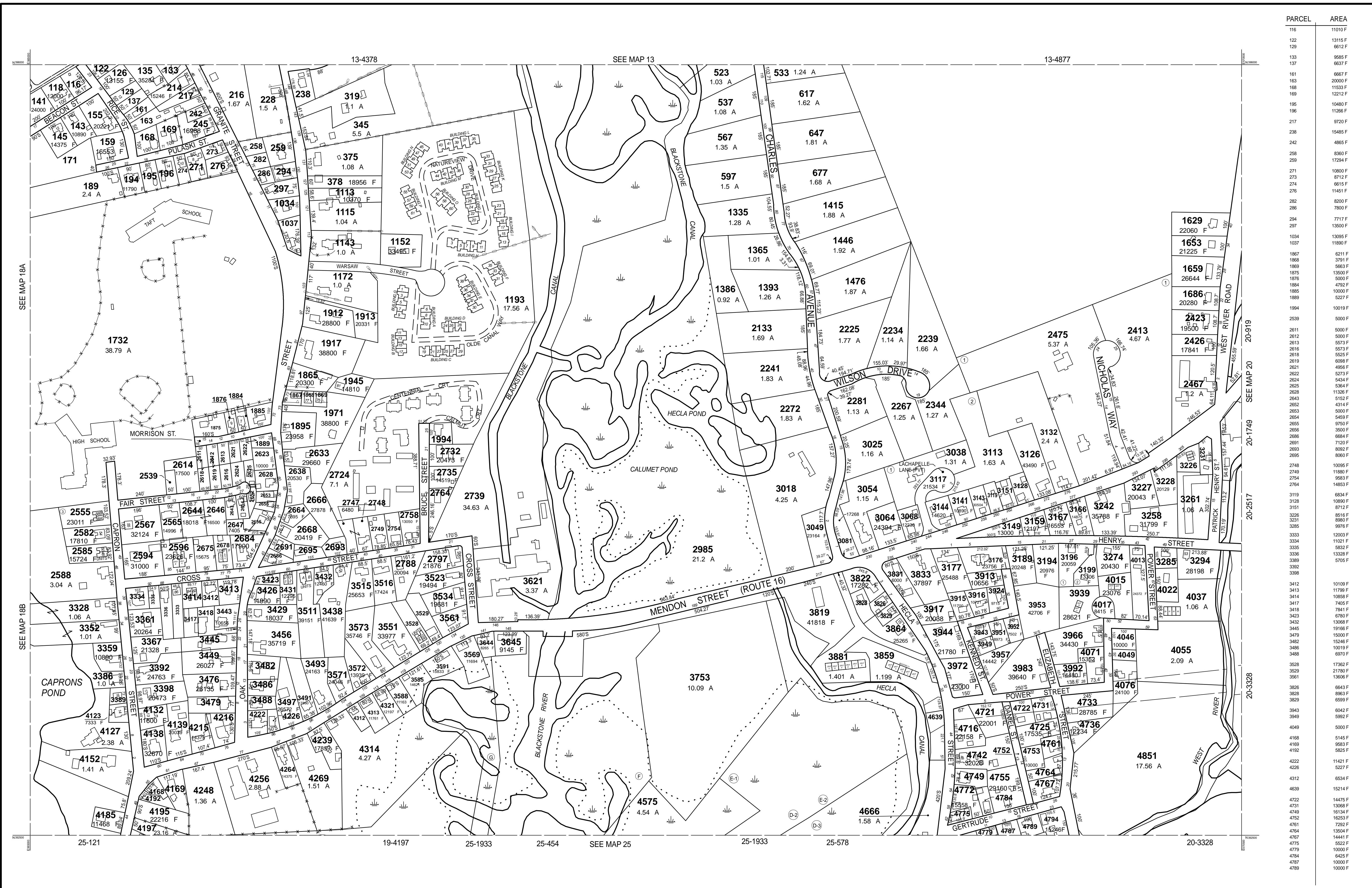
UXBRIDGE

MASSACHUSETTS



MAP NO.

18D



PARCEL	AREA
116	11010 F
122	13115 F
129	6612 F
133	9555 F
137	6637 F
161	6967 F
163	20000 F
168	11533 F
169	12212 F
195	10480 F
196	11266 F
217	9720 F
238	15485 F
242	4865 F
258	8360 F
259	17294 F
271	10800 F
273	8712 F
274	6615 F
276	11451 F
282	8200 F
286	7800 F
294	7717 F
297	13500 F
1034	1034 F
1037	1395 F
1037	11890 F
1867	6211 F
1868	3791 F
1869	5663 F
1875	13500 F
1876	6500 F
1884	4792 F
1885	10000 F
1889	5227 F
1994	10019 F
2539	5000 F
2611	5000 F
2612	5000 F
2613	5573 F
2616	5573 F
2618	5525 F
2619	6098 F
2621	4956 F
2622	5273 F
2624	5434 F
2625	6364 F
2628	11326 F
2643	5152 F
2652	4314 F
2653	5000 F
2654	5459 F
2655	9750 F
2656	2656 F
2686	6284 F
2691	7120 F
2693	8022 F
2695	8060 F
2748	10095 F
2749	11880 F
2754	2754 F
2764	14653 F
3119	6334 F
3128	10890 F
3151	8712 F
3226	8516 F
3231	8990 F
3265	9976 F
3333	12003 F
3334	11021 F
3335	5832 F
3336	3336 F
3389	20059 F
3392	3392 F
3398	3398 F
3412	10109 F
3413	11799 F
3414	10858 F
3417	7405 F
3418	7841 F
3423	6780 F
3432	13068 F
3445	19166 F
3479	15000 F
3482	15246 F
3486	10019 F
3488	6970 F
3528	17362 F
3529	21780 F
3561	13906 F
3826	6643 F
3828	8963 F
3829	6599 F
3943	6042 F
3949	5922 F
4049	5000 F
4168	5145 F
4169	9583 F
4192	9525 F
4222	11421 F
4226	5227 F
4312	6534 F
4639	15214 F
4722	14475 F
4731	13068 F
4749	16134 F
4752	16253 F
4759	7292 F
4764	13504 F
4767	14441 F
4775	5522 F
4779	10000 F
4784	6425 F
4787	10000 F
4789	10000 F

THIS MAP IS FOR ASSESSMENT PURPOSES. IT IS NOT VALID FOR LEGAL DESCRIPTION OR CONVEYANCE.

THE HORIZONTAL DATUM IS THE MASSACHUSETTS STATE PLANE COORDINATE SYSTEM, NAD 83.

ORIGINAL PROPERTY MAPS WERE PREPARED BY STONE & WEBSTER ENGINEERING CORP., BOSTON, MASSACHUSETTS, FROM AERIAL PHOTOGRAPHY DATED DECEMBER, 1986 AND PLANIMETRIC MAPPING PREPARED BY GEOD CORP., RIDGE, NEW JERSEY

MAPS ARE REVISED AND REPRINTED BY CAI TECHNOLOGIES, INC.

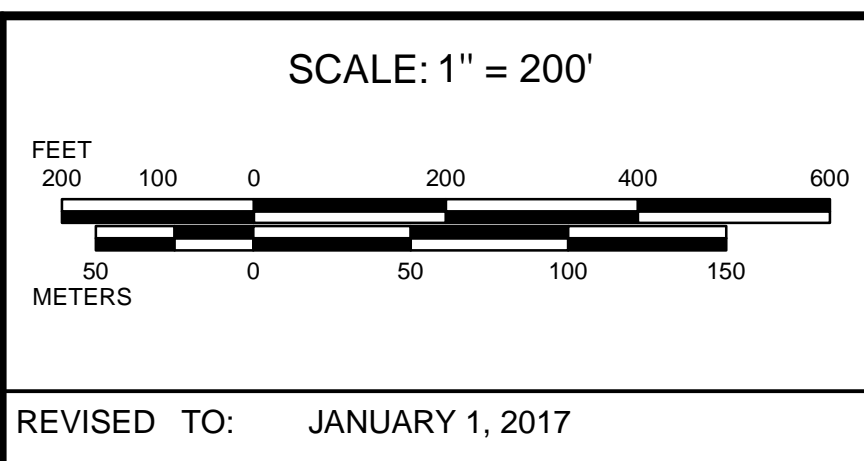
REVISED & REPRINTED BY

CAI Technologies
Precision Mapping. Geospatial Solutions.

21 Pleasant Street, Littleton, NH 03561
800.322.4540 - www.cai-tech.com

LEGEND

PARCEL NUMBER 2222	EXEMPT PROPERTY (E)
PARCEL AREA - ACRES A	SUBDIVISION LOT NO. (L)
ARCEL AREA - SQUARE FEET F	HOUSE/STREET NUMBER (H)
RECORD DIMENSION 100'	RIGHT OF WAY/ACCESS (RW)
SCALED DIMENSION 100'S	COMMON OWNERSHIP (CO)
MATCH LINE (M)	WETLANDS (W)
WATER (W)		



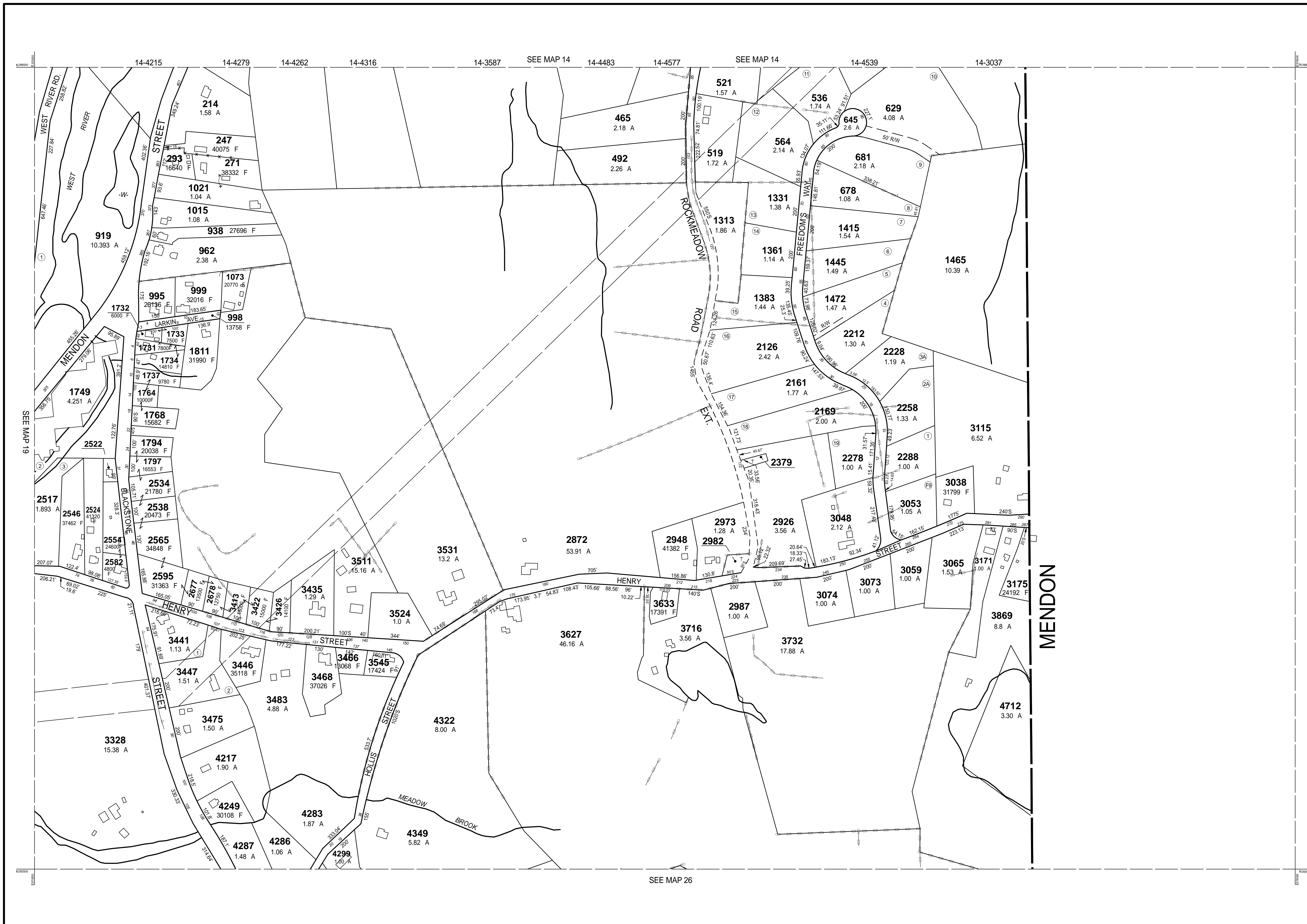
PROPERTY MAPS

UXBRIDGE

MASSACHUSETTS

INDEX DIAGRAM

MAP NO. **19**



PARCEL	AREA
2379	3219 F
2522	7200 F

THIS MAP IS FOR ASSESSMENT PURPOSES. IT IS NOT VALID FOR LEGAL DESCRIPTION OR CONVEYANCE.

THE HORIZONTAL DATUM IS THE MASSACHUSETTS STATE PLANE COORDINATE SYSTEM, NAD 83.

ORIGINAL PROPERTY MAPS WERE PREPARED BY STONE & WEBSTER ENGINEERING CORP., BOSTON, MASSACHUSETTS, FROM AERIAL PHOTOGRAPHY DATED DECEMBER, 1986 AND PLANIMETRIC MAPPING PREPARED BY GEOD CORP., RIDGE, NEW JERSEY

MAPS ARE REVISED AND REPRINTED BY CAI TECHNOLOGIES, INC.

REVISED & REPRINTED BY

Precision Mapping. Geospatial Solutions.

21 Pleasant Street, Littleton, NH 03561
800.322.4540 - www.cai-tech.com

LEGEND

PARCEL NUMBER 2222	EXEMPT PROPERTY (E)
PARCEL AREA - ACRES A	SUBDIVISION LOT NO. (L)
ARCCEL AREA - SQUARE FEET F	HOUSE/STREET NUMBER (H)
RECORD DIMENSION 100'	RIGHT OF WAY/ACCESS (RW)
SCALED DIMENSION 100'S	COMMON OWNERSHIP (CO)
MATCH LINE (M)	WETLANDS (W)
WATER (W)		

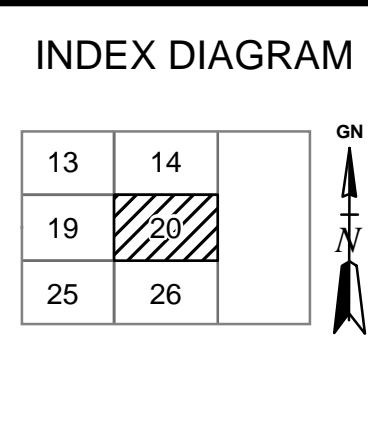
SCALE: 1" = 200'

REVISD TO: JANUARY 1, 2017

PROPERTY MAPS

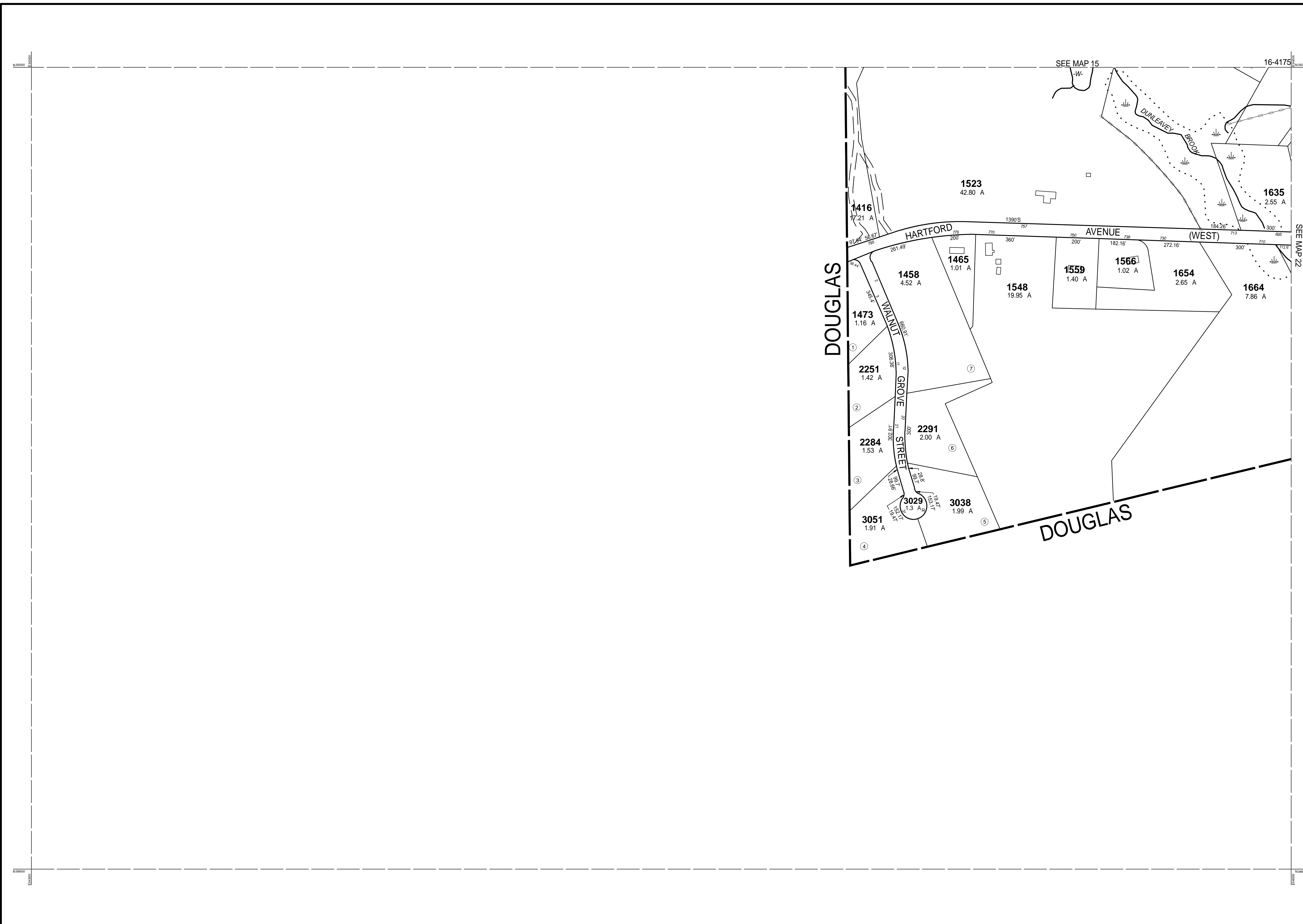
UXBRIDGE

MASSACHUSETTS



MAP NO.

20



THIS MAP IS FOR ASSESSMENT PURPOSES. IT IS NOT VALID FOR LEGAL DESCRIPTION OR CONVEYANCE.

THE HORIZONTAL DATUM IS THE MASSACHUSETTS STATE PLANE COORDINATE SYSTEM, NAD 83.

ORIGINAL PROPERTY MAPS WERE PREPARED BY STONE & WEBSTER ENGINEERING CORP., BOSTON, MASSACHUSETTS, FROM AERIAL PHOTOGRAPHY DATED DECEMBER, 1986 AND PLANIMETRIC MAPPING PREPARED BY GEOD CORP., RIDGE, NEW JERSEY

MAPS ARE REVISED AND REPRINTED BY CAI TECHNOLOGIES, INC.

REVISED & REPRINTED BY




Precision Mapping. Geospatial Solutions.

11 Pleasant Street, Littleton, NH 03561
800.322.4540 - www.cai-tech.com

LEGEND	
PARCEL NUMBER	2222
PARCEL AREA - ACRES	A
PARCEL AREA - SQUARE FEET	F
RECORD DIMENSION	100'
SCALED DIMENSION	100'S
MATCH LINE	
WATER	
EXEMPT PROPERTY	
SUBDIVISION LOT NO.	
HOUSE/STREET NUMBER	
RIGHT OF WAY/ACCESS	
COMMON OWNERSHIP	
WETLANDS	

SCALE: 1" = 200'

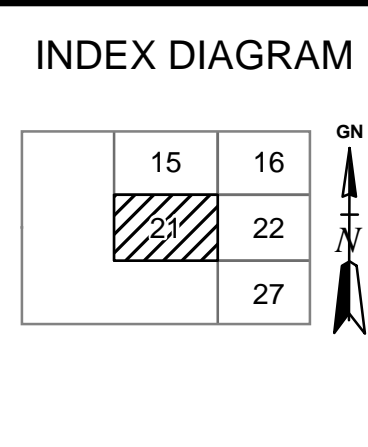


REVISD TO: JANUARY 1, 2017

PROPERTY MAPS

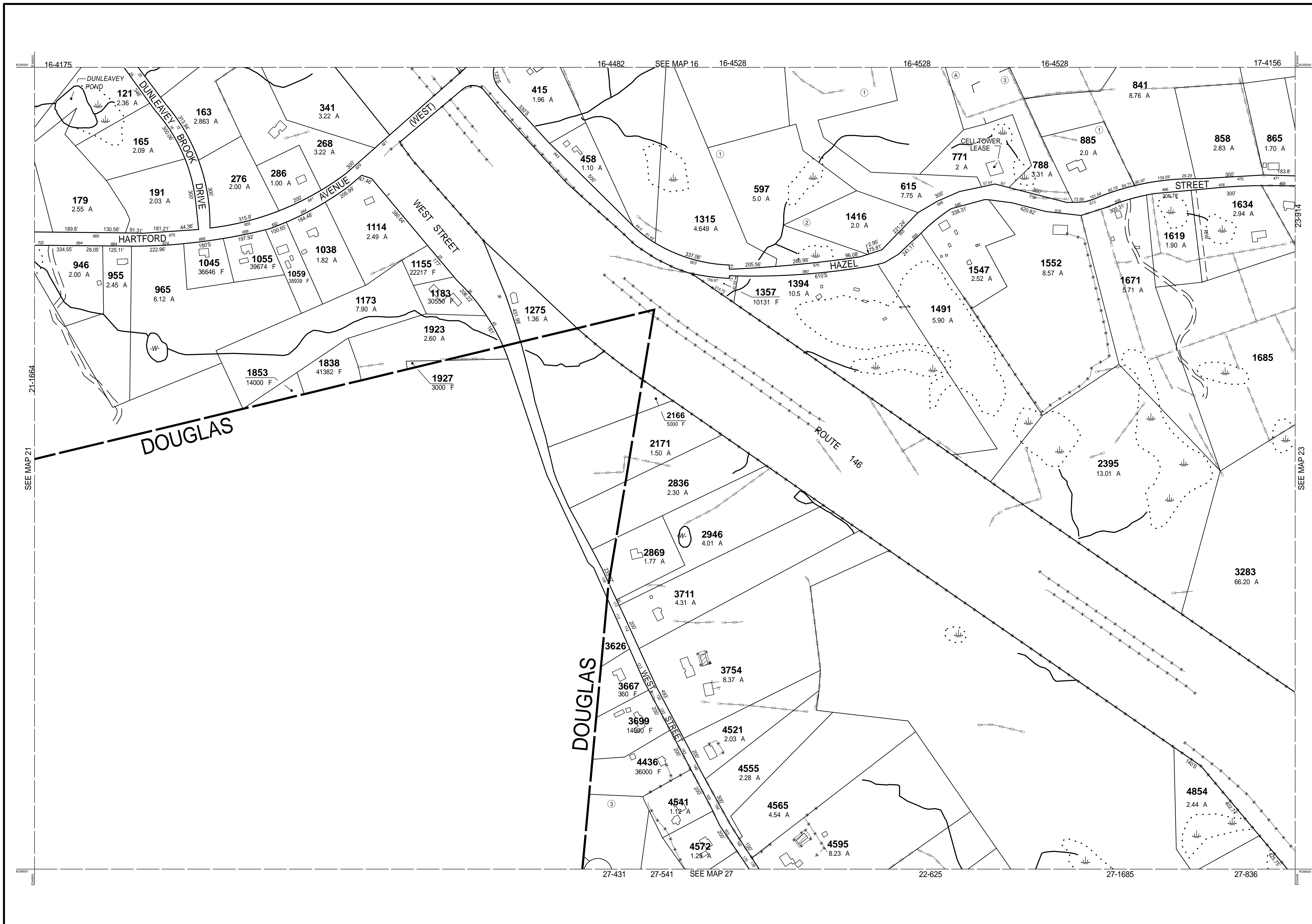
UXBRIDGE

MASSACHUSETTS



MAP NO.

21



THIS MAP IS FOR ASSESSMENT PURPOSES. IT IS NOT VALID FOR LEGAL DESCRIPTION OR CONVEYANCE.

THE HORIZONTAL DATUM IS THE MASSACHUSETTS STATE PLANE COORDINATE SYSTEM, NAD 83.

ORIGINAL PROPERTY MAPS WERE PREPARED BY STONE & WEBSTER ENGINEERING CORP., BOSTON, MASSACHUSETTS, FROM AERIAL PHOTOGRAPHY DATED DECEMBER, 1986 AND PLANIMETRIC MAPPING PREPARED BY GEOD CORP., RIDGE, NEW JERSEY

MAPS ARE REVISED AND REPRINTED BY CAI TECHNOLOGIES, INC.

REVISED & REPRINTED BY

CAI Technologies
Precision Mapping. Geospatial Solutions.

11 Pleasant Street, Littleton, NH 03561
800.322.4540 - www.cai-tech.com

LEGEND

PARCEL NUMBER 2222	EXEMPT PROPERTY (E)
PARCEL AREA - ACRES A	SUBDIVISION LOT NO. (L)
ARCEL AREA - SQUARE FEET F	HOUSE/STREET NUMBER (H)
RECORD DIMENSION 100'	RIGHT OF WAY/ACCESS (RW)
SCALED DIMENSION 100'S	COMMON OWNERSHIP (CO)
MATCH LINE (M)	WETLANDS (W)
WATER (W)		

SCALE: 1" = 200'

REVISD TO: JANUARY 1, 2017

PROPERTY MAPS

UXBRIDGE

MASSACHUSETTS

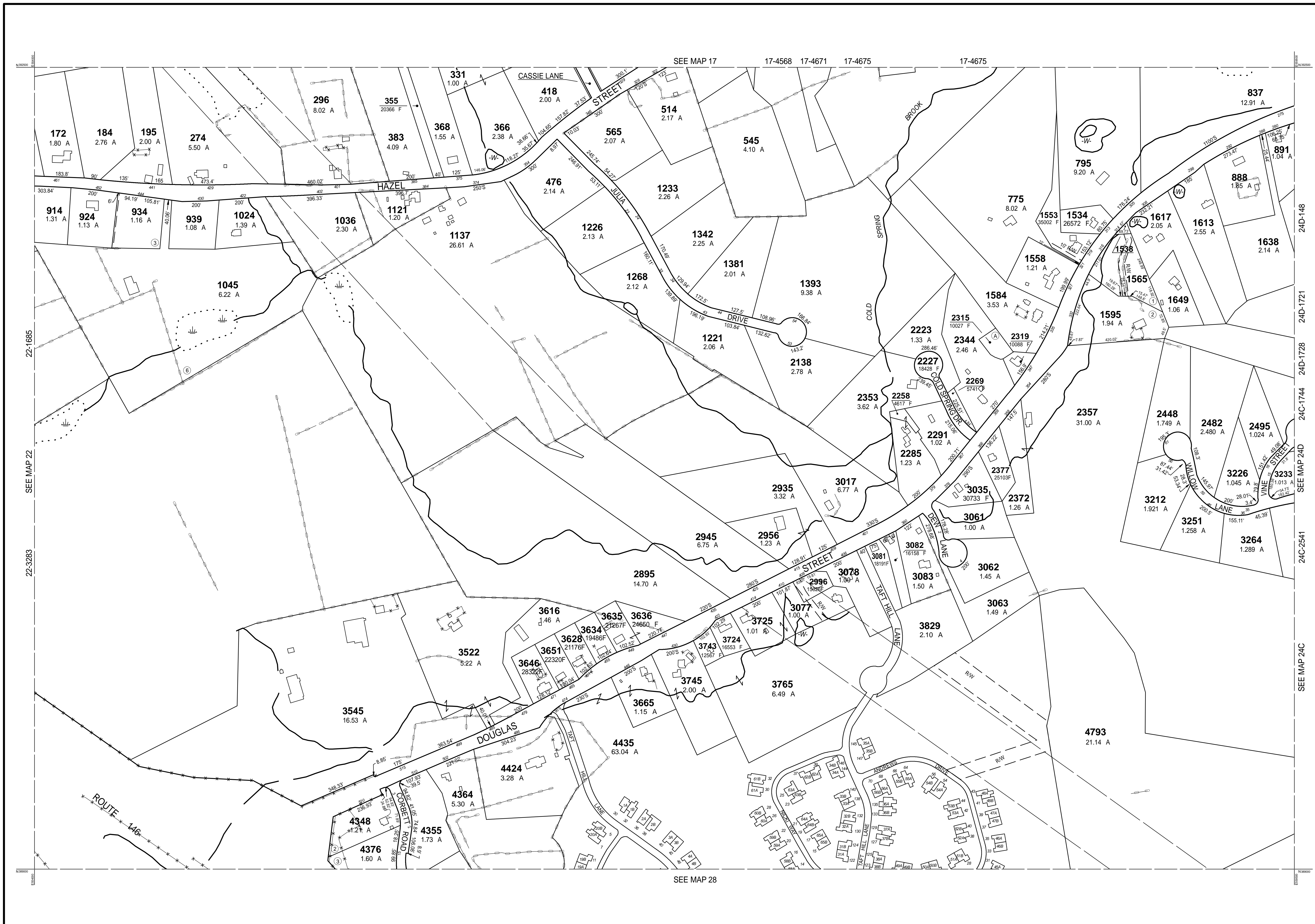
INDEX DIAGRAM

15	16	17
21	22	23
	27	28

GN

MAP NO.

22



THIS MAP IS FOR ASSESSMENT PURPOSES. IT IS NOT VALID FOR LEGAL DESCRIPTION OR CONVEYANCE.

THE HORIZONTAL DATUM IS THE MASSACHUSETTS STATE PLANE COORDINATE SYSTEM, NAD 83.

ORIGINAL PROPERTY MAPS WERE PREPARED BY STONE & WEBSTER ENGINEERING CORP., BOSTON, MASSACHUSETTS, FROM AERIAL PHOTOGRAPHY DATED DECEMBER, 1986 AND PLANIMETRIC MAPPING PREPARED BY GEOD CORP., RIDGE, NEW JERSEY

MAPS ARE REVISED AND REPRINTED BY CAI TECHNOLOGIES, INC.

REVISED & REPRINTED BY

CAI Technologies
Precision Mapping. Geospatial Solutions.

21 Pleasant Street, Littleton, NH 03561
800.322.4540 - www.cai-tech.com

LEGEND

PARCEL NUMBER 2222	EXEMPT PROPERTY (E)
PARCEL AREA - ACRES A	SUBDIVISION LOT NO. (L)
ARC LENGTH - SQUARE FEET F	HOUSE/STREET NUMBER (H)
RECORD DIMENSION 100'	RIGHT OF WAY/ACCESS (RW)
SCALED DIMENSION 100'S	COMMON OWNERSHIP (CO)
MATCH LINE (ML)	WETLANDS (W)
WATER (W)		

SCALE: 1" = 200'

REVISD TO: JANUARY 1, 2017

PROPERTY MAPS

UXBRIDGE

MASSACHUSETTS

INDEX DIAGRAM

16	17	18D	18A
22	23	24D	24A
27	28	24C	24E

MAP NO.

23



PARCEL	AREA
723	3485 F
897	2343 F

THIS MAP IS FOR ASSESSMENT PURPOSES. IT IS NOT VALID FOR LEGAL DESCRIPTION OR CONVEYANCE.

THE HORIZONTAL DATUM IS THE MASSACHUSETTS STATE PLANE COORDINATE SYSTEM, NAD 83.

ORIGINAL PROPERTY MAPS WERE PREPARED BY STONE & WEBSTER ENGINEERING CORP., BOSTON, MASSACHUSETTS, FROM AERIAL PHOTOGRAPHY DATED DECEMBER, 1986 AND PLANIMETRIC MAPPING PREPARED BY GEOD CORP., RIDGE, NEW JERSEY

MAPS ARE REVISED AND REPRINTED BY CAI TECHNOLOGIES, INC.

REVISED & REPRINTED BY

Precision Mapping. Geospatial Solutions.

21 Pleasant Street, Littleton, NH 03561
800.322.4540 - www.cai-tech.com

LEGEND

PARCEL NUMBER 2222	EXEMPT PROPERTY (E)
PARCEL AREA - ACRES A	SUBDIVISION LOT NO. (L)
ARCEL AREA - SQUARE FEET F	HOUSE/STREET NUMBER (H)
RECORD DIMENSION 100'	RIGHT OF WAY/ACCESS (R)
SCALED DIMENSION 100'S	COMMON OWNERSHIP (C)
MATCH LINE (M)	WETLANDS (W)
WATER (W)		

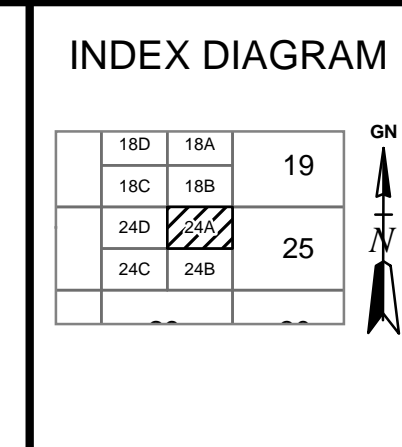
SCALE: 1" = 100'

REVISD TO: JANUARY 1, 2017

PROPERTY MAPS

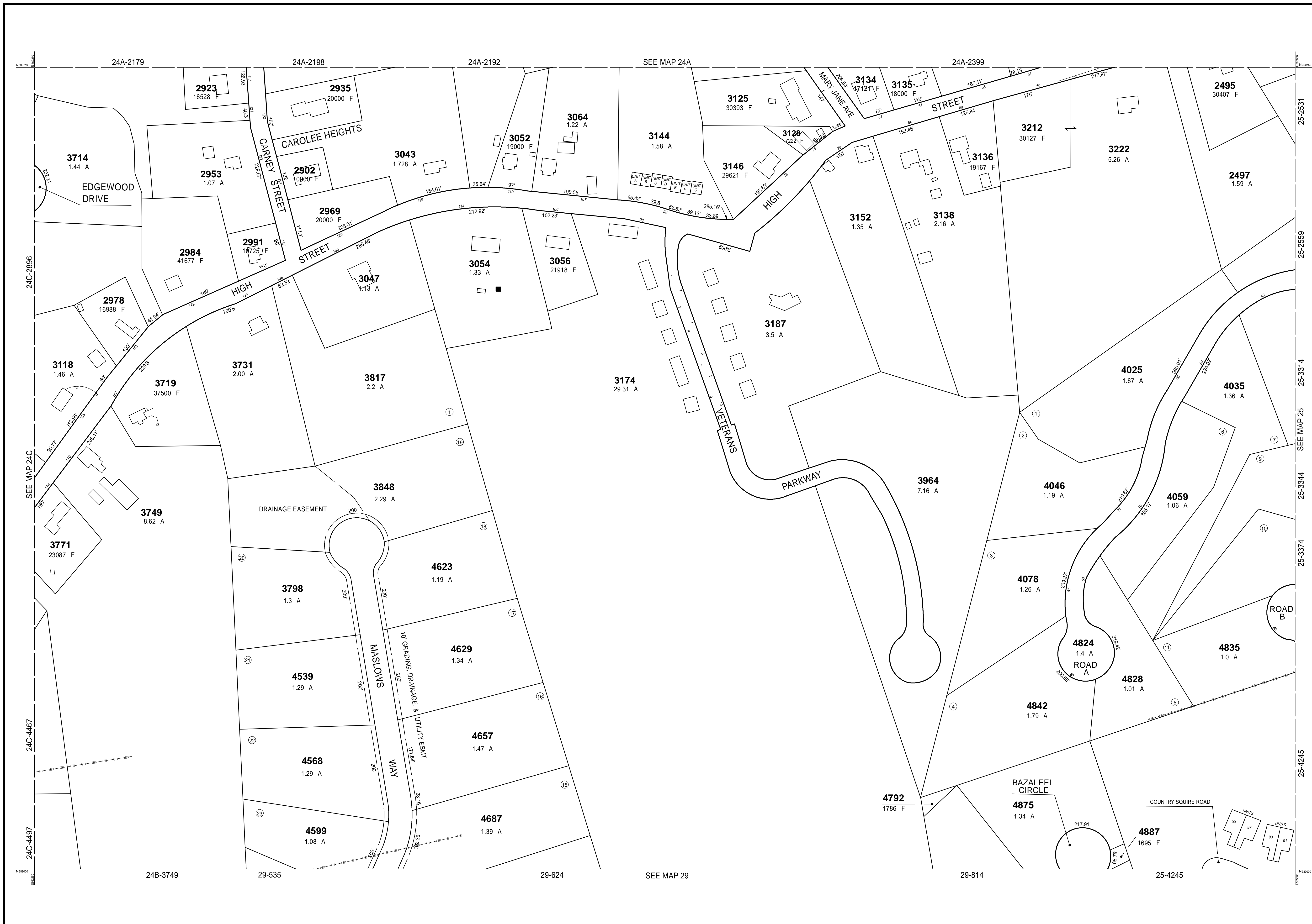
UXBRIDGE

MASSACHUSETTS



MAP NO.

24A



THIS MAP IS FOR ASSESSMENT PURPOSES. IT IS NOT VALID FOR LEGAL DESCRIPTION OR CONVEYANCE.

THE HORIZONTAL DATUM IS THE MASSACHUSETTS STATE PLANE COORDINATE SYSTEM, NAD 83.

ORIGINAL PROPERTY MAPS WERE PREPARED BY STONE & WEBSTER ENGINEERING CORP., BOSTON, MASSACHUSETTS, FROM AERIAL PHOTOGRAPHY DATED DECEMBER, 1986 AND PLANIMETRIC MAPPING PREPARED BY GEOD CORP., RIDGE, NEW JERSEY

MAPS ARE REVISED AND REPRINTED BY CAI TECHNOLOGIES, INC.


REVISED & REPRINTED BY

CAI Technologies
Precision Mapping. Geospatial Solutions.

11 Pleasant Street, Littleton, NH 03561
800.322.4540 - www.cai-tech.com

LEGEND

PARCEL NUMBER 2222	EXEMPT PROPERTY (E)
PARCEL AREA - ACRES A	SUBDIVISION LOT NO. (L)
PARCEL AREA - SQUARE FEET F	HOUSE/STREET NUMBER (H)
RECORD DIMENSION 100'	RIGHT OF WAY/ACCESS (RW)
SCALED DIMENSION 100'S	COMMON OWNERSHIP (CO)
MATCH LINE (M)	WETLANDS (W)
WATER (W)	



PROPERTY MAPS

UXBRIDGE

MASSACHUSETTS

INDEX DIAGRAM

18C	18B	GN
24D	24A	
24C	24E	
29	30	

MAP NO.

24B



THIS MAP IS FOR ASSESSMENT PURPOSES. IT IS NOT VALID FOR LEGAL DESCRIPTION OR CONVEYANCE.

THE HORIZONTAL DATUM IS THE MASSACHUSETTS STATE PLANE COORDINATE SYSTEM, NAD 83.

ORIGINAL PROPERTY MAPS WERE PREPARED BY STONE & WEBSTER ENGINEERING CORP., BOSTON, MASSACHUSETTS, FROM AERIAL PHOTOGRAPHY DATED DECEMBER, 1986 AND PLANIMETRIC MAPPING PREPARED BY GEOD CORP., RIDGE, NEW JERSEY

MAPS ARE REVISED AND REPRINTED BY CAI TECHNOLOGIES, INC.


REVISED & REPRINTED BY

CAI Technologies
Precision Mapping. Geospatial Solutions.

11 Pleasant Street, Littleton, NH 03561
800.322.4540 - www.cai-tech.com

LEGEND

PARCEL NUMBER 2222	EXEMPT PROPERTY (E)
PARCEL AREA - ACRES A	SUBDIVISION LOT NO. (L)
ARC AREA - SQUARE FEET F	HOUSE/STREET NUMBER (H)
RECORD DIMENSION 100'	RIGHT OF WAY/ACCESS (RW)
SCALED DIMENSION 100'S	COMMON OWNERSHIP (CO)
MATCH LINE (M)	WETLANDS (W)
WATER (W)		



PROPERTY MAPS

UXBRIDGE

MASSACHUSETTS

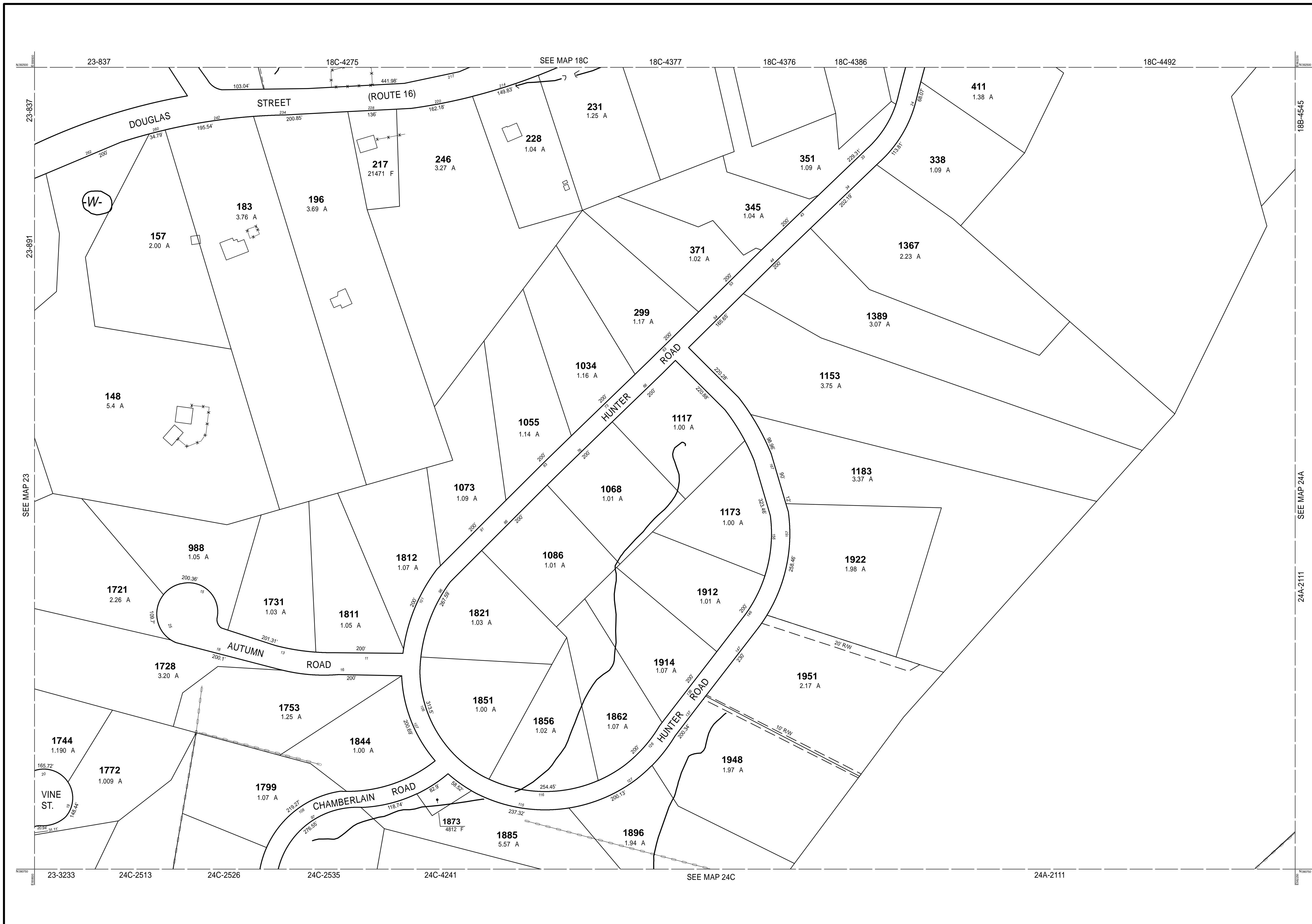
INDEX DIAGRAM

23	24	25
28	29	30

GN

MAP NO.

24C



THIS MAP IS FOR ASSESSMENT PURPOSES. IT IS NOT VALID FOR LEGAL DESCRIPTION OR CONVEYANCE.

THE HORIZONTAL DATUM IS THE MASSACHUSETTS STATE PLANE COORDINATE SYSTEM, NAD 83.

ORIGINAL PROPERTY MAPS WERE PREPARED BY STONE & WEBSTER ENGINEERING CORP., BOSTON, MASSACHUSETTS, FROM AERIAL PHOTOGRAPHY DATED DECEMBER, 1986 AND PLANIMETRIC MAPPING PREPARED BY GEOD CORP., RIDGE, NEW JERSEY

MAPS ARE REVISED AND REPRINTED BY CAI TECHNOLOGIES, INC.

REVISED & REPRINTED BY

CAI Technologies
Precision Mapping. Geospatial Solutions.

11 Pleasant Street, Littleton, NH 03561
800.322.4540 - www.cai-tech.com

LEGEND

PARCEL NUMBER 2222	EXEMPT PROPERTY (E)
PARCEL AREA - ACRES A	SUBDIVISION LOT NO. (L)
ARCEL AREA - SQUARE FEET F	HOUSE/STREET NUMBER (H)
RECORD DIMENSION 100'	RIGHT OF WAY/ACCESS (RW)
SCALED DIMENSION 100'S	COMMON OWNERSHIP (CO)
MATCH LINE (M)	WETLANDS (W)
WATER (W)		

SCALE: 1" = 100'

REVISD TO: JANUARY 1, 2017

PROPERTY MAPS

UXBRIDGE

MASSACHUSETTS

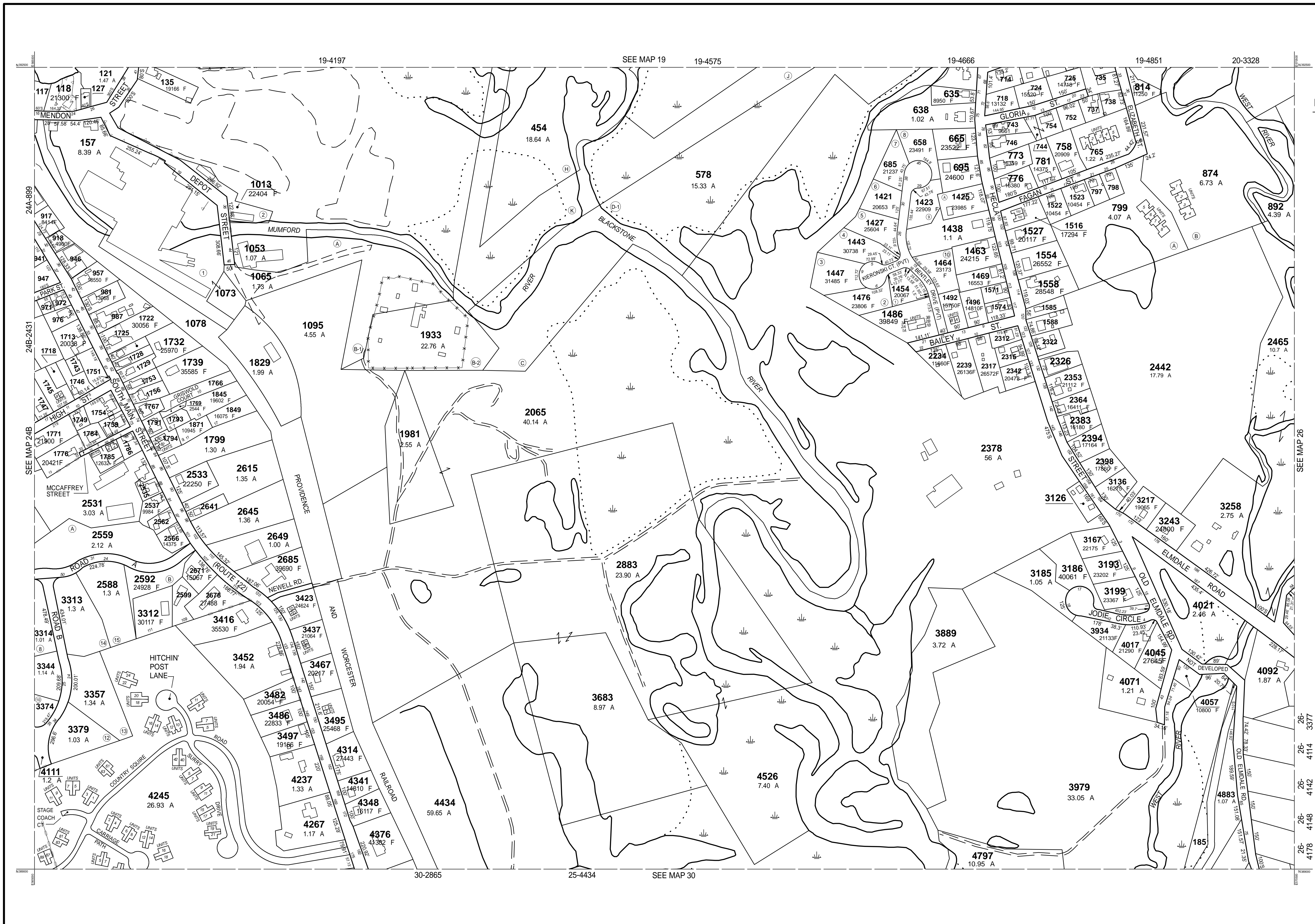
INDEX DIAGRAM

17	18B	18A
23	24A	24B

GN

MAP NO.

24D



PARCEL	AREA
117	5760 F
127	2884 F
714	14782 F
735	14152 F
737	9203 F
738	9077 F
744	3827 F
797	7000 F
798	7000 F
918	7405 F
946	20038 F
987	20909 F
1571	8308 F
1574	9904 F
1585	12197 F
1588	15450 F
1718	5227 F
1725	7405 F
1728	7405 F
1729	7841 F
1743	3961 F
1746	16117 F
1749	6757 F
1751	13886 F
1753	9723 F
1754	14730 F
1756	8443 F
1759	10184 F
1766	21344 F
1767	8276 F
1784	9013 F
1785	6664 F
1786	8118 F
1787	6060 F
1791	6534 F
1793	8276 F
1794	10019 F
2312	13504 F
2315	10634 F
2322	10398 F
2326	12592 F
2535	7206 F
2562	8880 F
2599	15111 F
2641	9583 F

THIS MAP IS FOR ASSESSMENT PURPOSES. IT IS NOT VALID FOR LEGAL DESCRIPTION OR CONVEYANCE.

THE HORIZONTAL DATUM IS THE MASSACHUSETTS STATE PLANE COORDINATE SYSTEM, NAD 83.

ORIGINAL PROPERTY MAPS WERE PREPARED BY STONE & WEBSTER ENGINEERING CORP., BOSTON, MASSACHUSETTS, FROM AERIAL PHOTOGRAPHY DATED DECEMBER, 1986 AND PLANIMETRIC MAPPING PREPARED BY GEOD CORP., RIDGE, NEW JERSEY

MAPS ARE REVISED AND REPRINTED BY CAI TECHNOLOGIES, INC.

REVISED & REPRINTED BY

CAI Technologies
Precision Mapping. Geospatial Solutions.

21 Pleasant Street, Littleton, NH 03561
800.322.4540 - www.cai-tech.com

LEGEND

PARCEL NUMBER 2222

PARCEL AREA - ACRES A

ARCEL AREA - SQUARE FEET F

RECORD DIMENSION 100'

SCALED DIMENSION 100'S

MATCH LINE

WATER -W-

EXEMPT PROPERTY (E)

SUBDIVISION LOT NO. (L)

HOUSE/STREET NUMBER (H)

RIGHT OF WAY/ACCESS (RW)

COMMON OWNERSHIP

WETLANDS

SCALE: 1" = 200'

FEET
200 100 0 200 400 600

METERS
50 0 50 100 150

REVISED TO: JANUARY 1, 2017

PROPERTY MAPS

UXBRIDGE

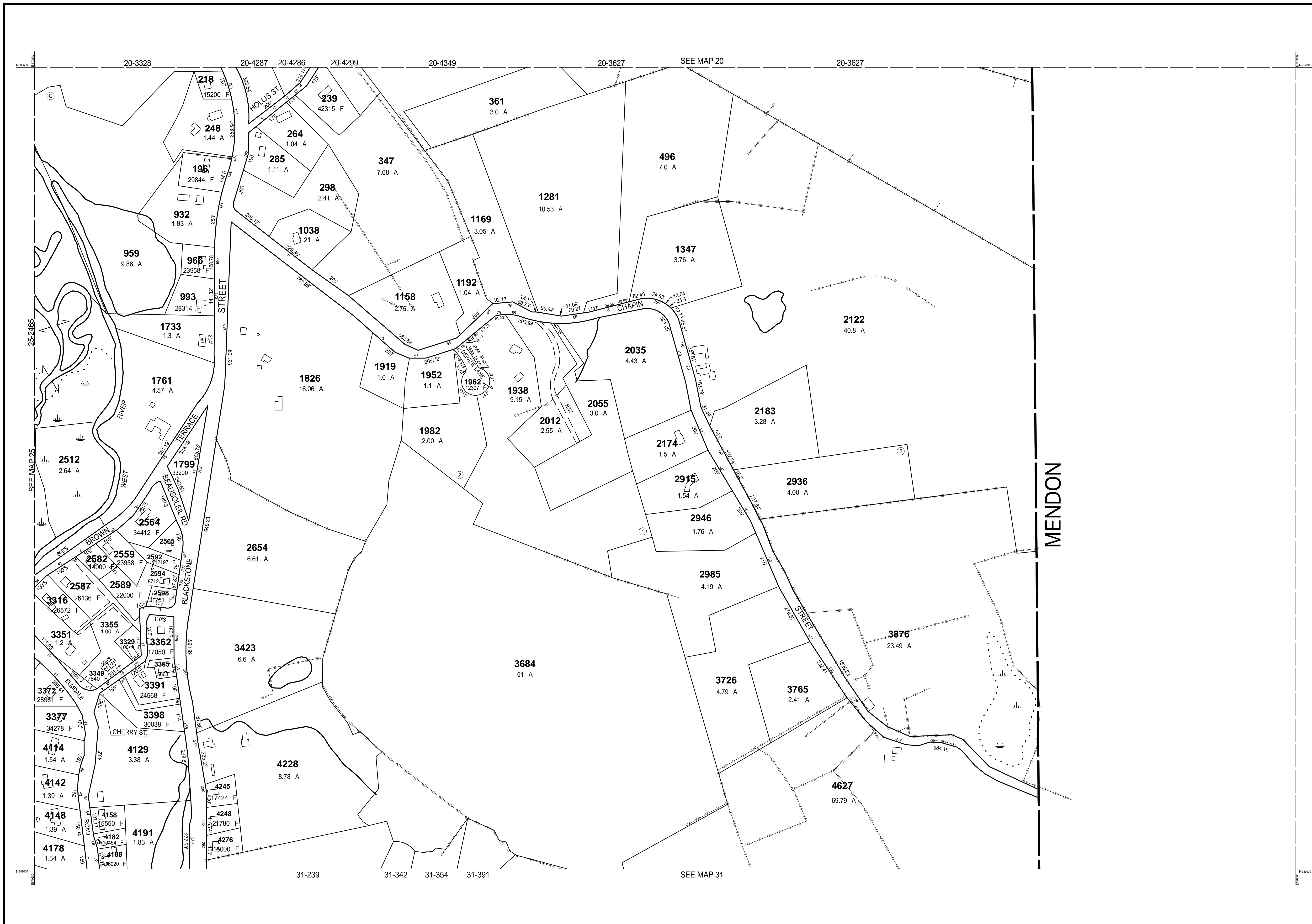
MASSACHUSETTS

INDEX DIAGRAM

180	18A	19	20
18C	18B	25	26
24C	24B	29	30
24E	24D	31	

MAP NO.

25



THIS MAP IS FOR ASSESSMENT PURPOSES. IT IS NOT VALID FOR LEGAL DESCRIPTION OR CONVEYANCE.

THE HORIZONTAL DATUM IS THE MASSACHUSETTS STATE PLANE COORDINATE SYSTEM, NAD 83.

ORIGINAL PROPERTY MAPS WERE PREPARED BY STONE & WEBSTER ENGINEERING CORP., BOSTON, MASSACHUSETTS, FROM AERIAL PHOTOGRAPHY DATED DECEMBER, 1986 AND PLANIMETRIC MAPPING PREPARED BY GEOD CORP., RIDGE, NEW JERSEY

MAPS ARE REVISED AND REPRINTED BY CAI TECHNOLOGIES, INC.

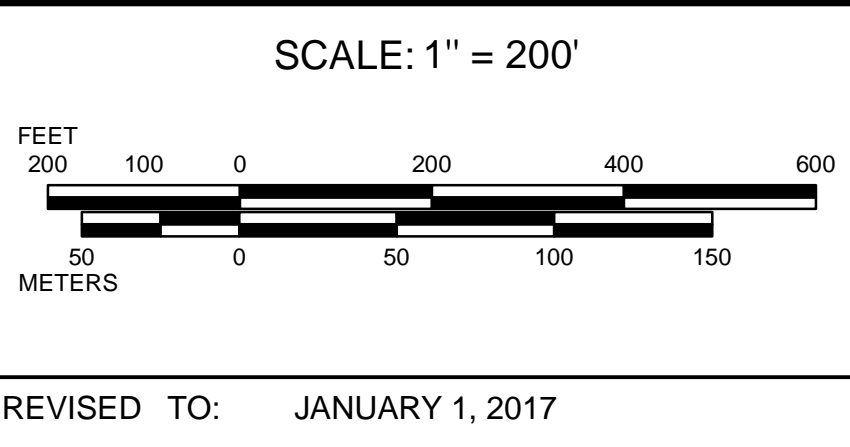
REVISED & REPRINTED BY

CAI Technologies
Precision Mapping. Geospatial Solutions.

11 Pleasant Street, Littleton, NH 03561
800.322.4540 - www.cai-tech.com

LEGEND

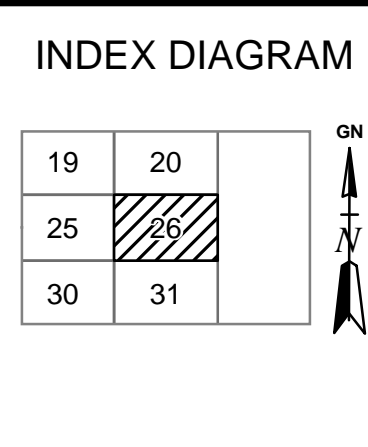
PARCEL NUMBER	2222	EXEMPT PROPERTY	(E)
PARCEL AREA - ACRES	A	SUBDIVISION LOT NO.	(L)
ARCEL AREA - SQUARE FEET.	F	HOUSE/STREET NUMBER	(H)
RECORD DIMENSION	100'	RIGHT OF WAY/ACCESS	(RW)
SCALED DIMENSION	100'S	COMMON OWNERSHIP	(CO)
MATCH LINE	(M)	WETLANDS	(W)
WATER	(W)		



PROPERTY MAPS

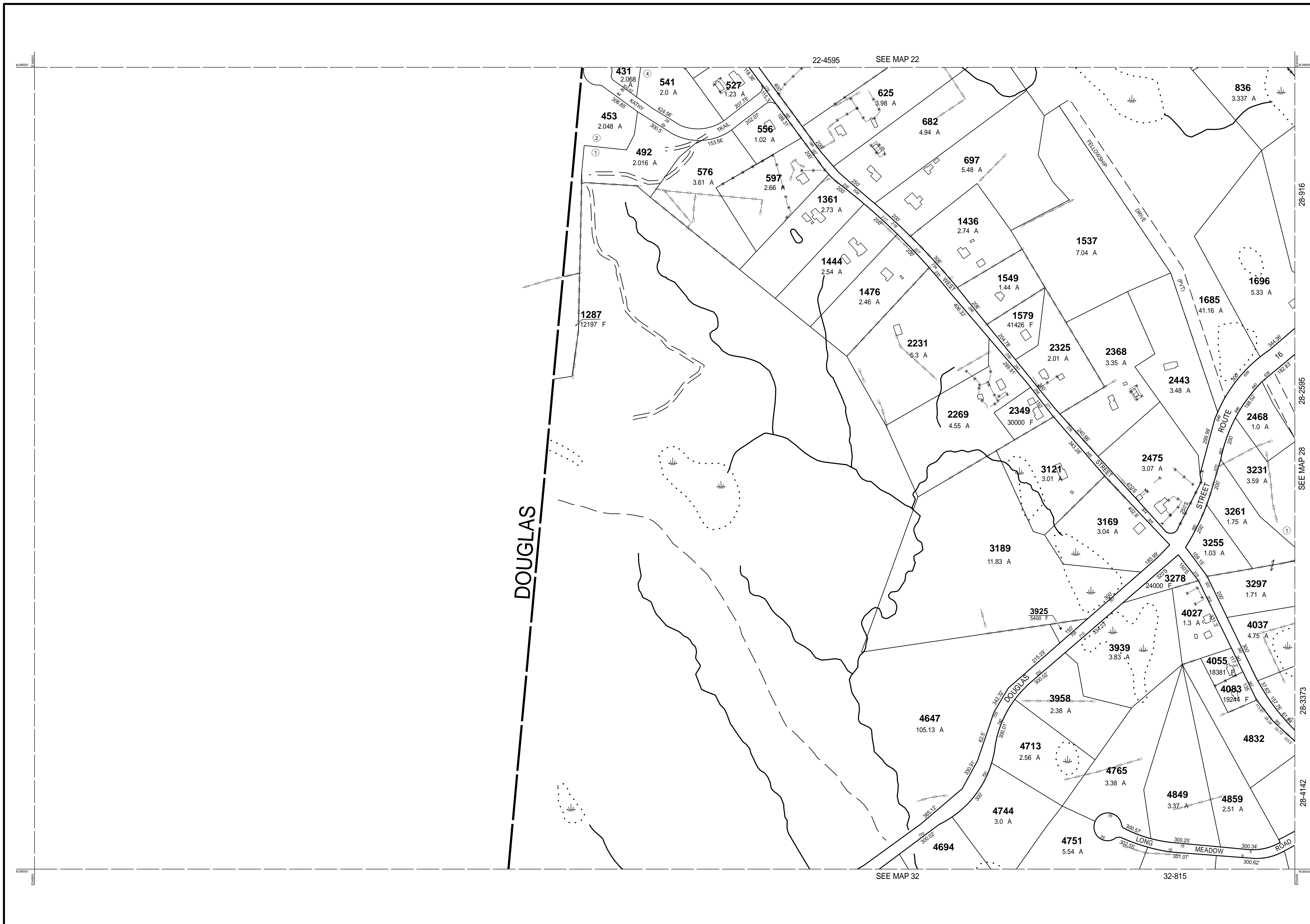
UXBRIDGE

MASSACHUSETTS



MAP NO.

26



THIS MAP IS FOR ASSESSMENT PURPOSES. IT IS NOT VALID FOR LEGAL DESCRIPTION OR CONVEYANCE.

THE HORIZONTAL DATUM IS THE MASSACHUSETTS STATE PLANE COORDINATE SYSTEM, NAD 83.

ORIGINAL PROPERTY MAPS WERE PREPARED BY STONE & WEBSTER ENGINEERING CORP., BOSTON, MASSACHUSETTS, FROM AERIAL PHOTOGRAPHY DATED DECEMBER, 1986 AND PLANIMETRIC MAPPING PREPARED BY GEOD CORP., RIDGE, NEW JERSEY

MAPS ARE REVISED AND REPRINTED BY CAI TECHNOLOGIES, INC.

REVISED & REPRINTED BY

CAI Technologies
Precision Mapping. Geospatial Solutions.

11 Pleasant Street, Littleton, NH 03561
800.322.4540 - www.cai-tech.com

LEGEND

PARCEL NUMBER 2222	EXEMPT PROPERTY (E)
PARCEL AREA - ACRES A	SUBDIVISION LOT NO. (L)
ARCEL AREA - SQUARE FEET F	HOUSE/STREET NUMBER (H)
RECORD DIMENSION 100'	RIGHT OF WAY/ACCESS (RW)
SCALED DIMENSION 100'S	COMMON OWNERSHIP (CO)
MATCH LINE (M)	WETLANDS (W)
WATER (W)		

SCALE: 1" = 200'

FEET: 0 100 200 400 600
METERS: 0 50 100 150

REVISED TO: JANUARY 1, 2017

PROPERTY MAPS

UXBRIDGE

MASSACHUSETTS

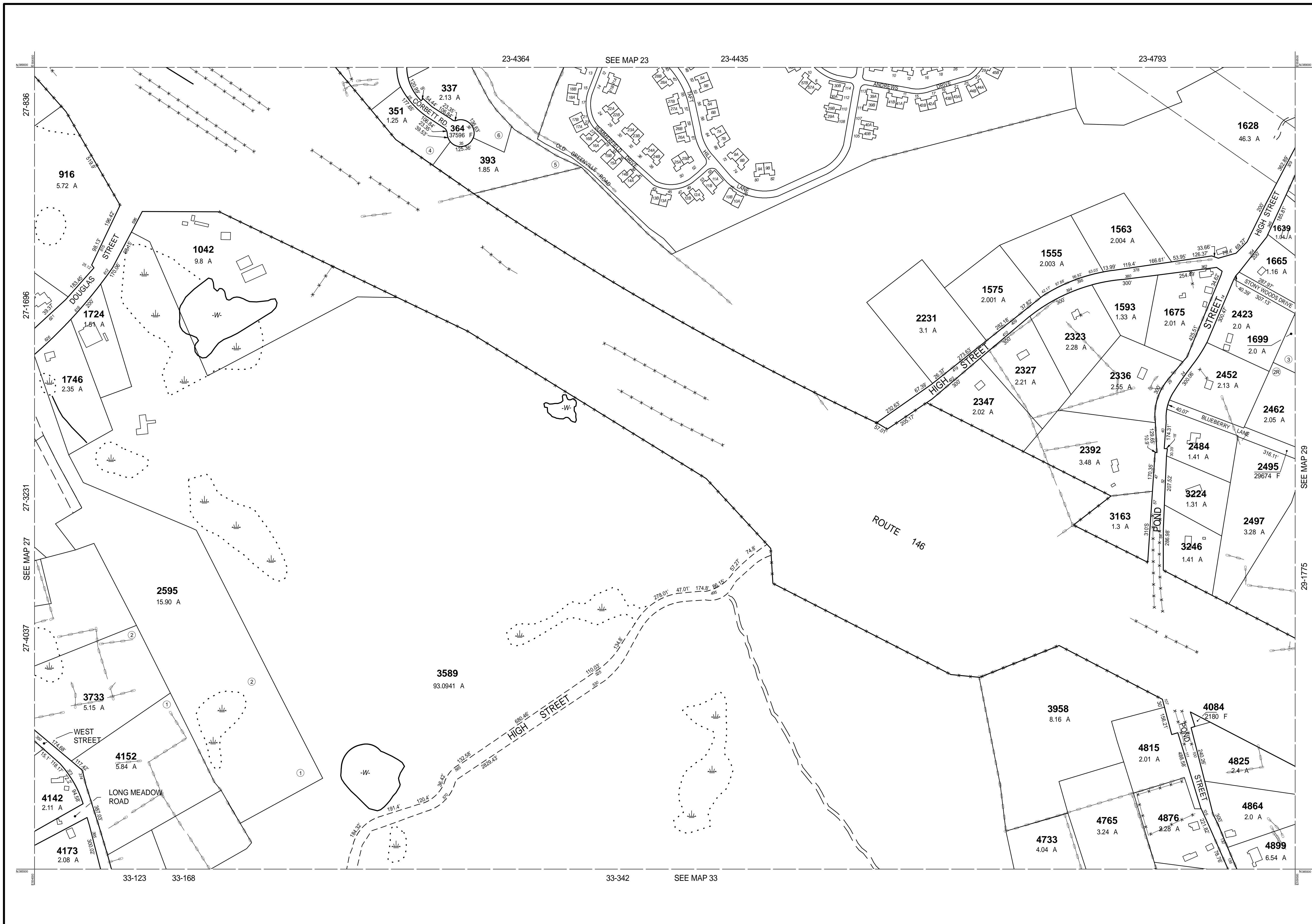
INDEX DIAGRAM

21	22	23
		28
	32	33

GN

MAP NO.

27



THIS MAP IS FOR ASSESSMENT PURPOSES. IT IS NOT VALID FOR LEGAL DESCRIPTION OR CONVEYANCE.

THE HORIZONTAL DATUM IS THE MASSACHUSETTS STATE PLANE COORDINATE SYSTEM, NAD 83.

ORIGINAL PROPERTY MAPS WERE PREPARED BY STONE & WEBSTER ENGINEERING CORP., BOSTON, MASSACHUSETTS, FROM AERIAL PHOTOGRAPHY DATED DECEMBER, 1986 AND PLANIMETRIC MAPPING PREPARED BY GEOD CORP., RIDGE, NEW JERSEY

MAPS ARE REVISED AND REPRINTED BY CAI TECHNOLOGIES, INC.

REVISED & REPRINTED BY

CAI Technologies
Precision Mapping. Geospatial Solutions.

11 Pleasant Street, Littleton, NH 03561
800.322.4540 - www.cai-tech.com

LEGEND

PARCEL NUMBER 2222	EXEMPT PROPERTY (E)
PARCEL AREA - ACRES A	SUBDIVISION LOT NO. (2)
ARCEL AREA - SQUARE FEET F	HOUSE/STREET NUMBER (2)
RECORD DIMENSION 100'	RIGHT OF WAY/ACCESS (RW)
SCALED DIMENSION 100'S	COMMON OWNERSHIP (CO)
MATCH LINE (ML)	WETLANDS (W)
WATER (W)		

SCALE: 1" = 200'

REVISD TO: JANUARY 1, 2017

PROPERTY MAPS

UXBRIDGE

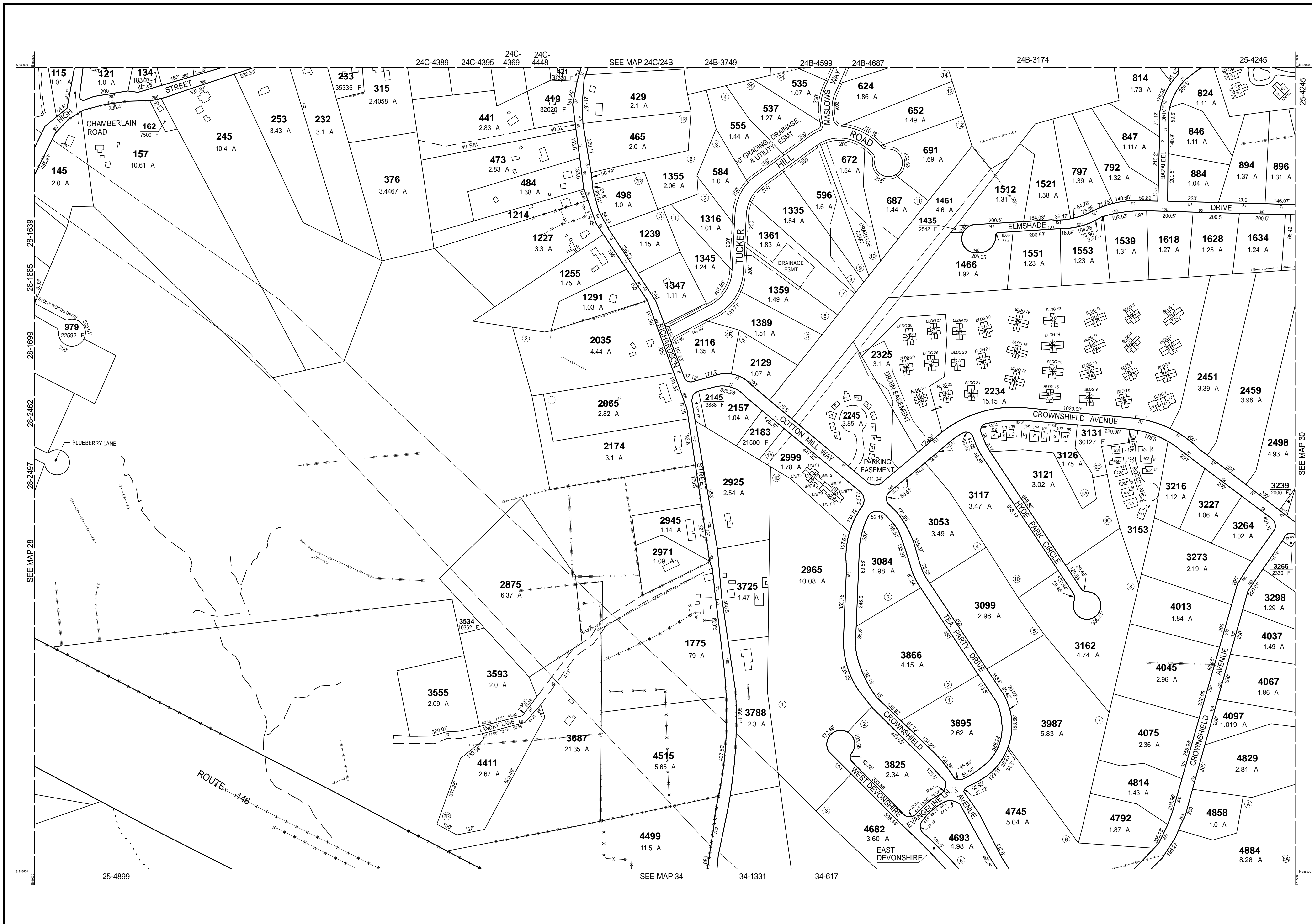
MASSACHUSETTS

INDEX DIAGRAM

22	23	24D	24E
27	28	29C	24E
32	33	34	

MAP NO.

28



THIS MAP IS FOR ASSESSMENT PURPOSES. IT IS NOT VALID FOR LEGAL DESCRIPTION OR CONVEYANCE.

THE HORIZONTAL DATUM IS THE MASSACHUSETTS STATE PLANE COORDINATE SYSTEM, NAD 83.

ORIGINAL PROPERTY MAPS WERE PREPARED BY STONE & WEBSTER ENGINEERING CORP., BOSTON, MASSACHUSETTS, FROM AERIAL PHOTOGRAPHY DATED DECEMBER, 1986 AND PLANIMETRIC MAPPING PREPARED BY GEOD CORP., RIDGE, NEW JERSEY

MAPS ARE REVISED AND REPRINTED BY CAI TECHNOLOGIES, INC.

REVISED & REPRINTED BY

CAI Technologies
Precision Mapping. Geospatial Solutions.

21 Pleasant Street, Littleton, NH 03561
800.322.4540 - www.cai-tech.com

LEGEND

PARCEL NUMBER 2222	EXEMPT PROPERTY (E)
PARCEL AREA - ACRES A	SUBDIVISION LOT NO. (L)
ARCEL AREA - SQUARE FEET F	HOUSE/STREET NUMBER (H)
RECORD DIMENSION 100'	RIGHT OF WAY/ACCESS (RW)
SCALED DIMENSION 100'S	COMMON OWNERSHIP (CO)
MATCH LINE (M)	WETLANDS (W)
WATER (W)		

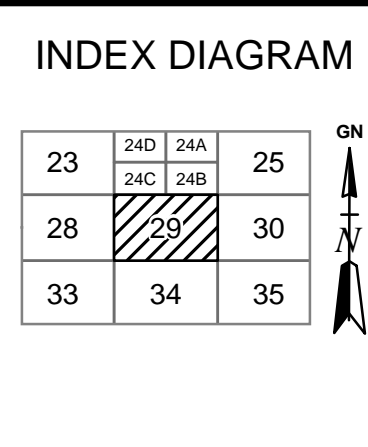
SCALE: 1" = 200'

REVISD TO: JANUARY 1, 2017

PROPERTY MAPS

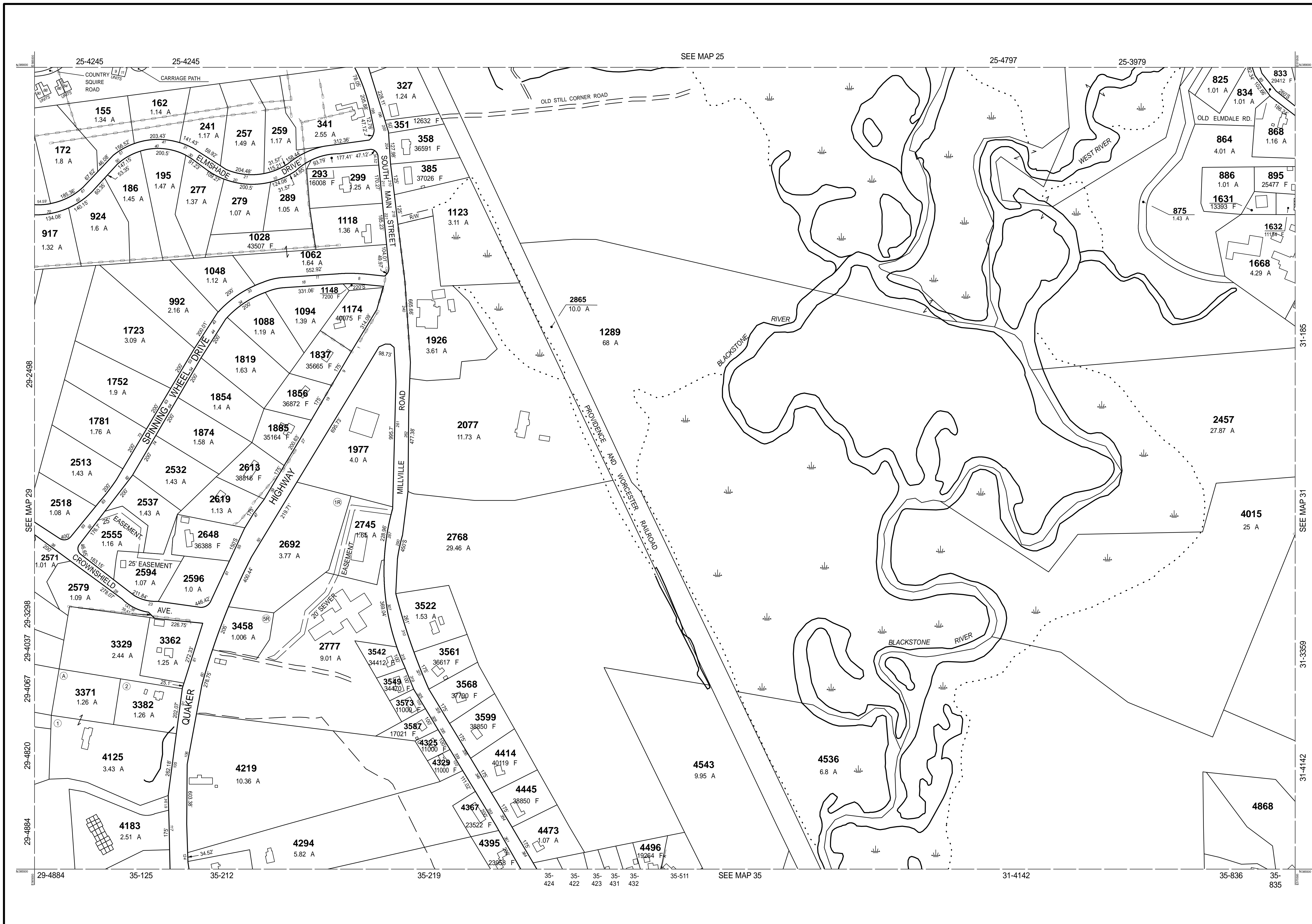
UXBRIDGE

MASSACHUSETTS



MAP NO.

29



THIS MAP IS FOR ASSESSMENT PURPOSES. IT IS NOT VALID FOR LEGAL DESCRIPTION OR CONVEYANCE.

THE HORIZONTAL DATUM IS THE MASSACHUSETTS STATE PLANE COORDINATE SYSTEM, NAD 83.

ORIGINAL PROPERTY MAPS WERE PREPARED BY STONE & WEBSTER ENGINEERING CORP., BOSTON, MASSACHUSETTS, FROM AERIAL PHOTOGRAPHY DATED DECEMBER, 1986 AND PLANIMETRIC MAPPING PREPARED BY GEOD CORP., RIDGE, NEW JERSEY

MAPS ARE REVISED AND REPRINTED BY CAI TECHNOLOGIES, INC.

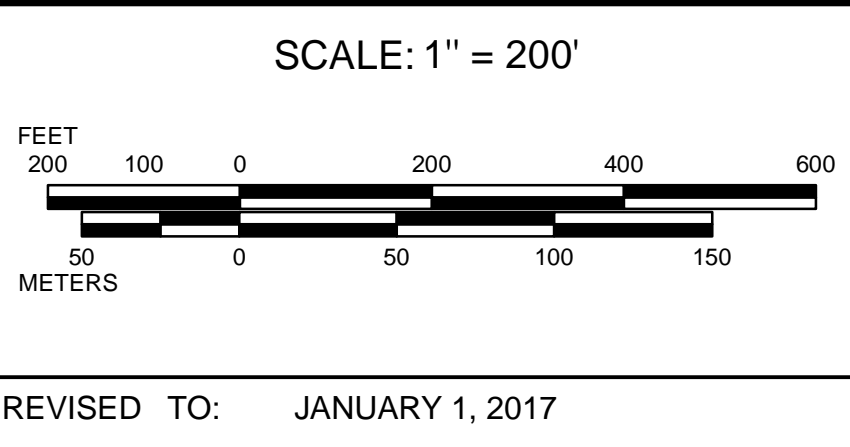
REVISED & REPRINTED BY

CAI Technologies
Precision Mapping. Geospatial Solutions.

21 Pleasant Street, Littleton, NH 03561
800.322.4540 - www.cai-tech.com

LEGEND

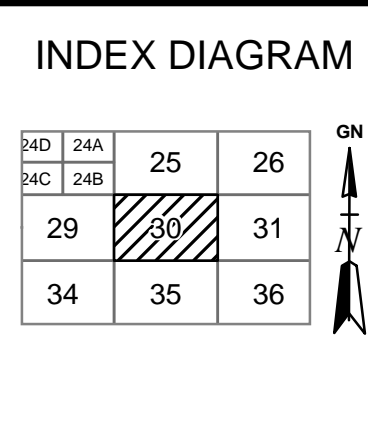
PARCEL NUMBER 2222	EXEMPT PROPERTY (E)
PARCEL AREA - ACRES A	SUBDIVISION LOT NO. (L)
ARCEL AREA - SQUARE FEET F	HOUSE/STREET NUMBER (H)
RECORD DIMENSION 100'	RIGHT OF WAY/ACCESS (RW)
SCALED DIMENSION 100'S	COMMON OWNERSHIP (CO)
MATCH LINE (M)	WETLANDS (W)
WATER (W)		



PROPERTY MAPS

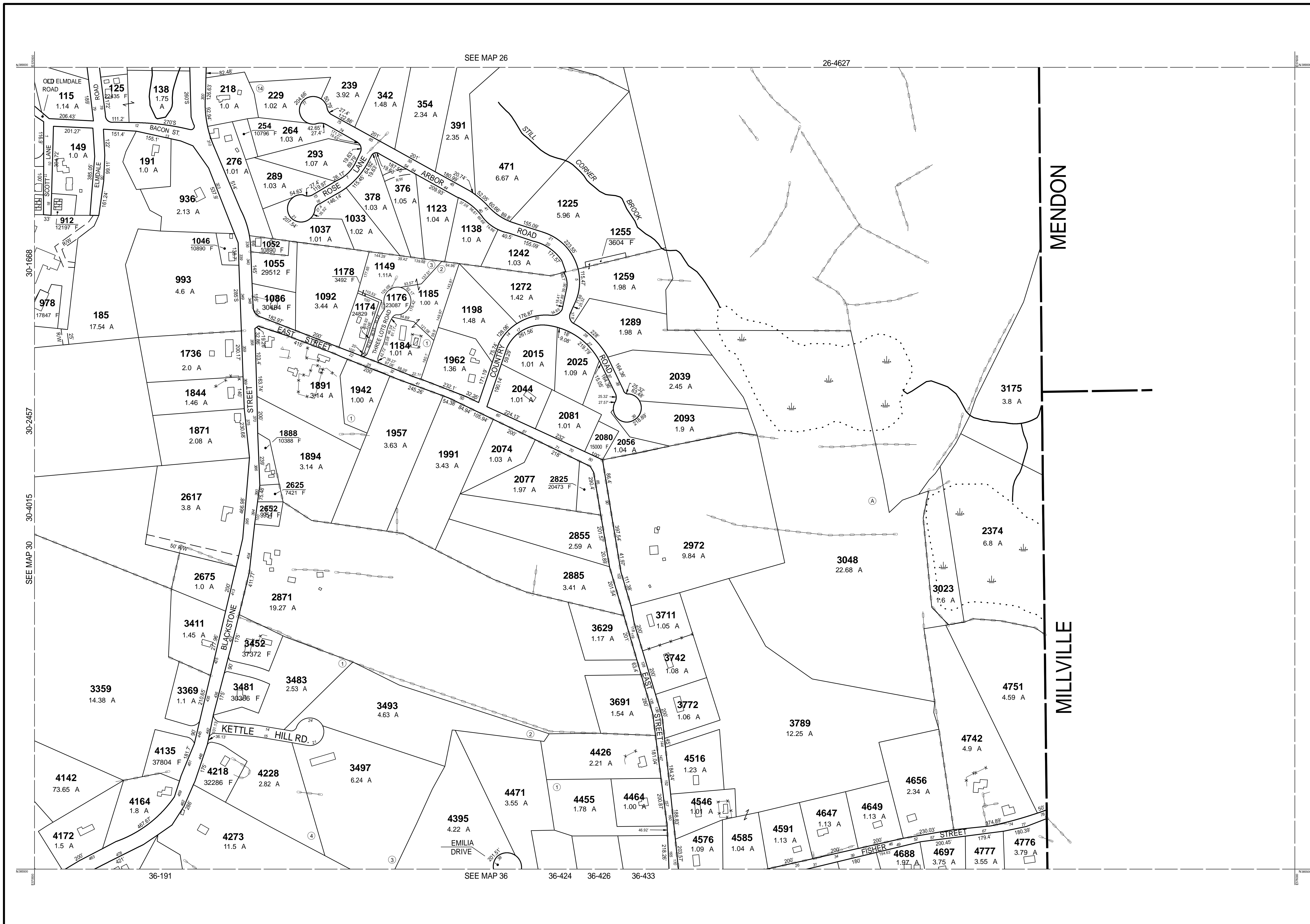
UXBRIDGE

MASSACHUSETTS



MAP NO.

30



THIS MAP IS FOR ASSESSMENT PURPOSES. IT IS NOT VALID FOR LEGAL DESCRIPTION OR CONVEYANCE.

THE HORIZONTAL DATUM IS THE MASSACHUSETTS STATE PLANE COORDINATE SYSTEM, NAD 83.

ORIGINAL PROPERTY MAPS WERE PREPARED BY STONE & WEBSTER ENGINEERING CORP., BOSTON, MASSACHUSETTS, FROM AERIAL PHOTOGRAPHY DATED DECEMBER, 1986 AND PLANIMETRIC MAPPING PREPARED BY GEOD CORP., RIDGE, NEW JERSEY

MAPS ARE REVISED AND REPRINTED BY CAI TECHNOLOGIES, INC.

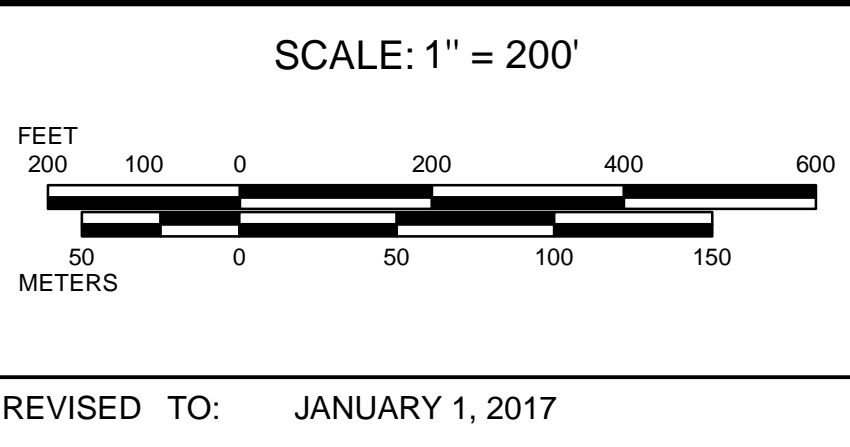
REVISED & REPRINTED BY

CAI Technologies
Precision Mapping. Geospatial Solutions.

21 Pleasant Street, Littleton, NH 03561
800.322.4540 - www.cai-tech.com

LEGEND

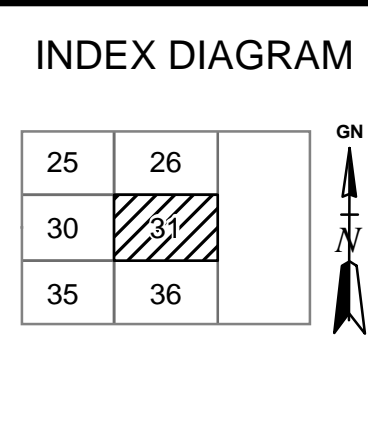
PARCEL NUMBER 2222	EXEMPT PROPERTY (E)
PARCEL AREA - ACRES A	SUBDIVISION LOT NO. (L)
ARCEL AREA - SQUARE FEET F	HOUSE/STREET NUMBER (H)
RECORD DIMENSION 100'	RIGHT OF WAY/ACCESS (RW)
SCALED DIMENSION 100'S	COMMON OWNERSHIP (CO)
MATCH LINE (M)	WETLANDS (W)
WATER (W)		



PROPERTY MAPS

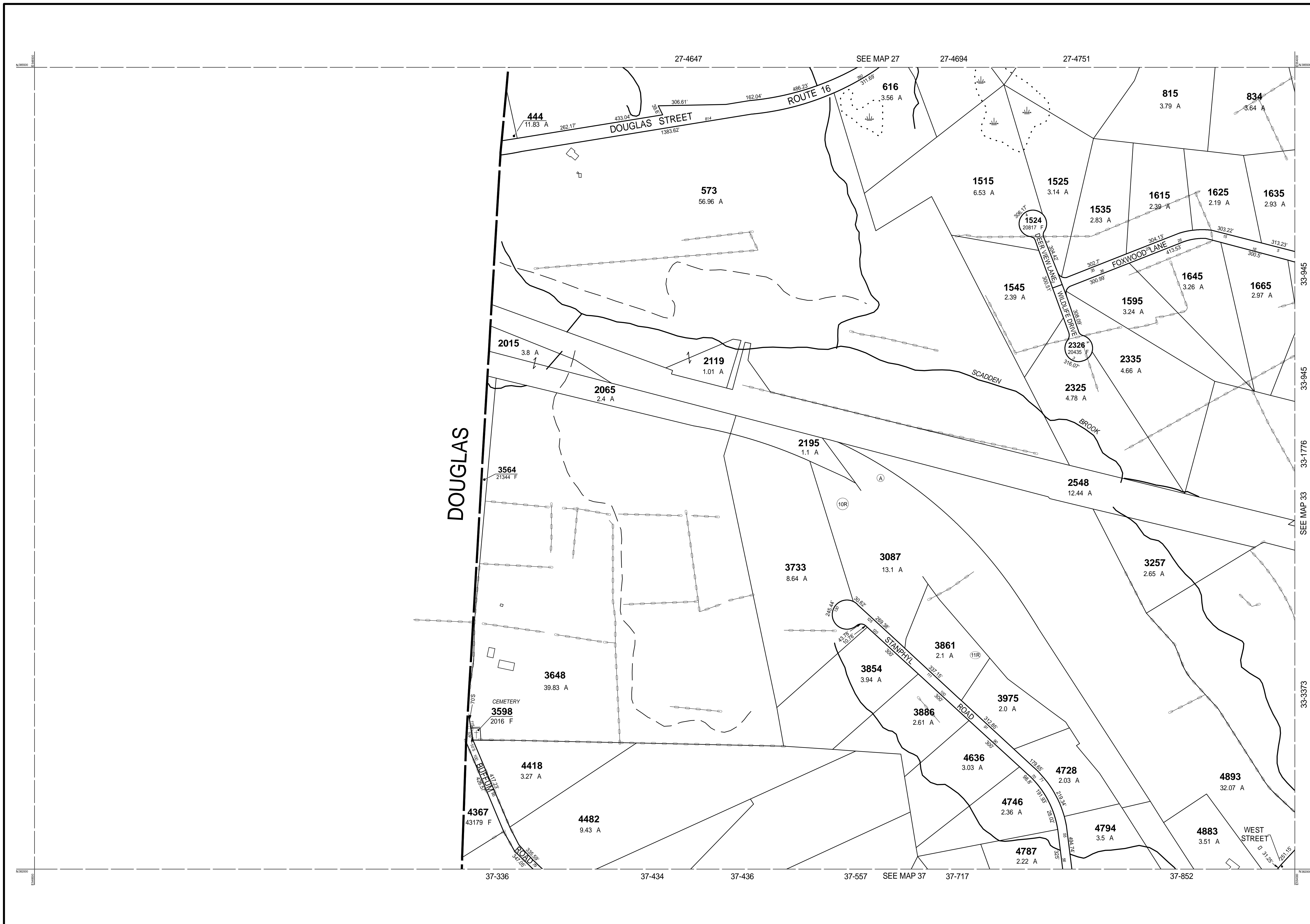
UXBRIDGE

MASSACHUSETTS



MAP NO.

31



THIS MAP IS FOR ASSESSMENT PURPOSES. IT IS NOT VALID FOR LEGAL DESCRIPTION OR CONVEYANCE.

THE HORIZONTAL DATUM IS THE MASSACHUSETTS STATE PLANE COORDINATE SYSTEM, NAD 83.

ORIGINAL PROPERTY MAPS WERE PREPARED BY STONE & WEBSTER ENGINEERING CORP., BOSTON, MASSACHUSETTS, FROM AERIAL PHOTOGRAPHY DATED DECEMBER, 1986 AND PLANIMETRIC MAPPING PREPARED BY GEOD CORP., RIDGE, NEW JERSEY

MAPS ARE REVISED AND REPRINTED BY CAI TECHNOLOGIES, INC.

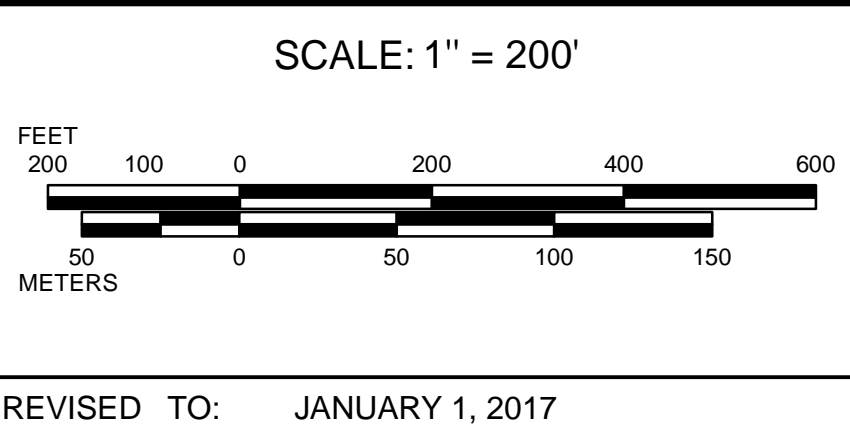
REVISED & REPRINTED BY

CAI Technologies
Precision Mapping. Geospatial Solutions.

11 Pleasant Street, Littleton, NH 03561
800.322.4540 - www.cai-tech.com

LEGEND

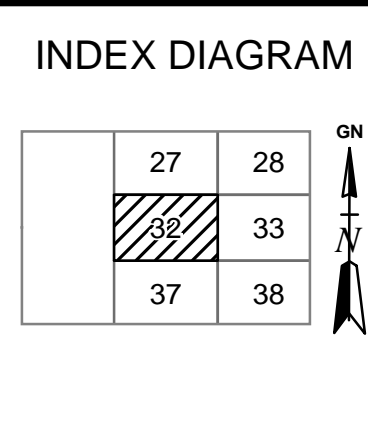
PARCEL NUMBER	2222	EXEMPT PROPERTY	(E)
PARCEL AREA - ACRES	A	SUBDIVISION LOT NO.	(L)
ARCEL AREA - SQUARE FEET	F	HOUSE/STREET NUMBER	(H)
RECORD DIMENSION	100'	RIGHT OF WAY/ACCESS	(RW)
SCALED DIMENSION	100'S	COMMON OWNERSHIP	(CO)
MATCH LINE	(M)	WETLANDS	(W)
WATER	(W)			



PROPERTY MAPS

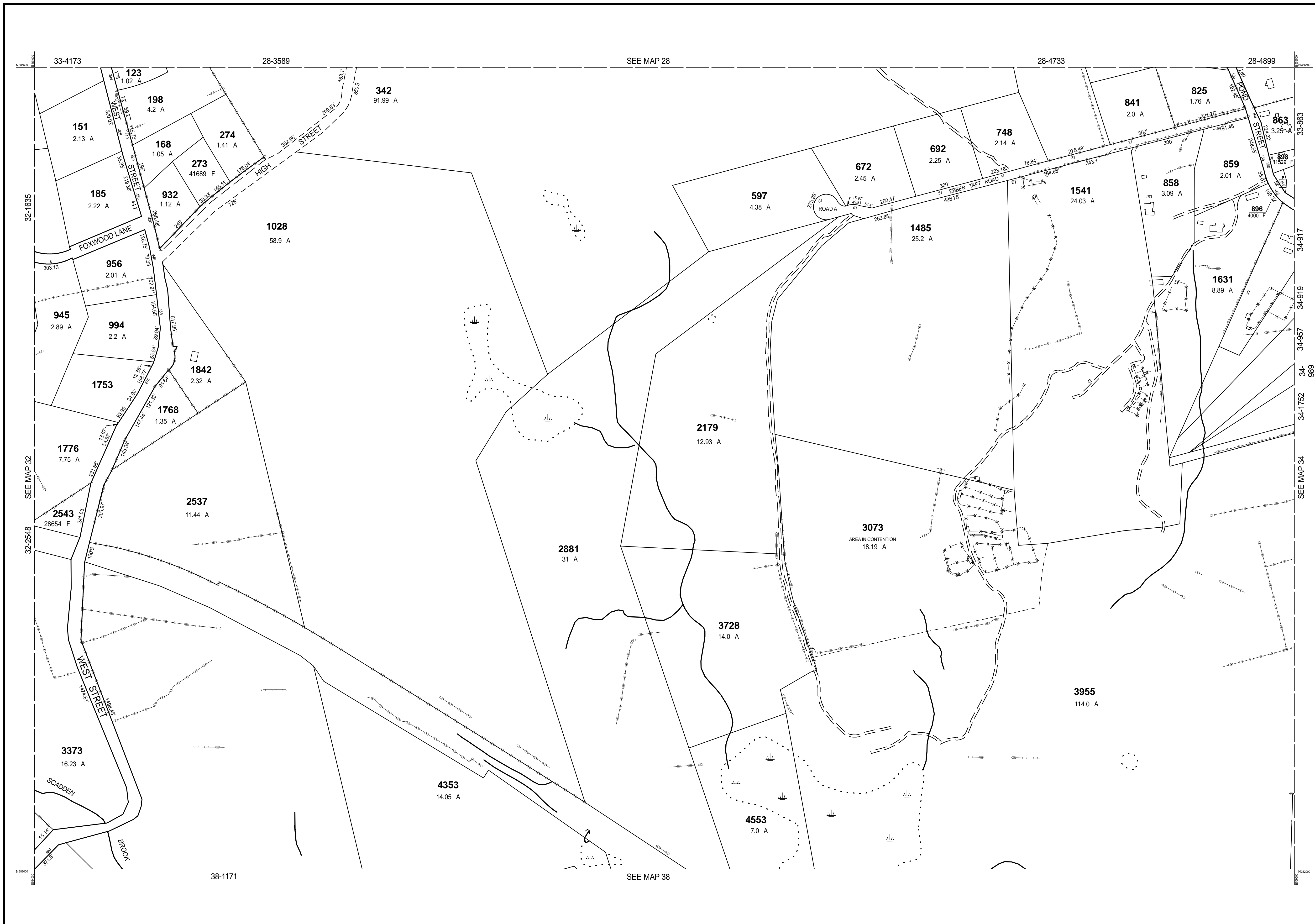
UXBRIDGE

MASSACHUSETTS



MAP NO.

32



THIS MAP IS FOR ASSESSMENT PURPOSES. IT IS NOT VALID FOR LEGAL DESCRIPTION OR CONVEYANCE.

THE HORIZONTAL DATUM IS THE MASSACHUSETTS STATE PLANE COORDINATE SYSTEM, NAD 83.

ORIGINAL PROPERTY MAPS WERE PREPARED BY STONE & WEBSTER ENGINEERING CORP., BOSTON, MASSACHUSETTS, FROM AERIAL PHOTOGRAPHY DATED DECEMBER, 1986 AND PLANIMETRIC MAPPING PREPARED BY GEOD CORP., RIDGE, NEW JERSEY

MAPS ARE REVISED AND REPRINTED BY CAI TECHNOLOGIES, INC.

REVISED & REPRINTED BY

CAI Technologies
Precision Mapping. Geospatial Solutions.

11 Pleasant Street, Littleton, NH 03561
800.322.4540 - www.cai-tech.com

LEGEND

PARCEL NUMBER 2222	EXEMPT PROPERTY (E)
PARCEL AREA - ACRES A	SUBDIVISION LOT NO. (L)
PARCEL AREA - SQUARE FEET F	HOUSE/STREET NUMBER (H)
RECORD DIMENSION 100'	RIGHT OF WAY/ACCESS (RW)
SCALED DIMENSION 100'S	COMMON OWNERSHIP (CO)
MATCH LINE (M)	WETLANDS (W)
WATER (W)		

SCALE: 1" = 200'

REVISD TO: JANUARY 1, 2017

PROPERTY MAPS

UXBRIDGE

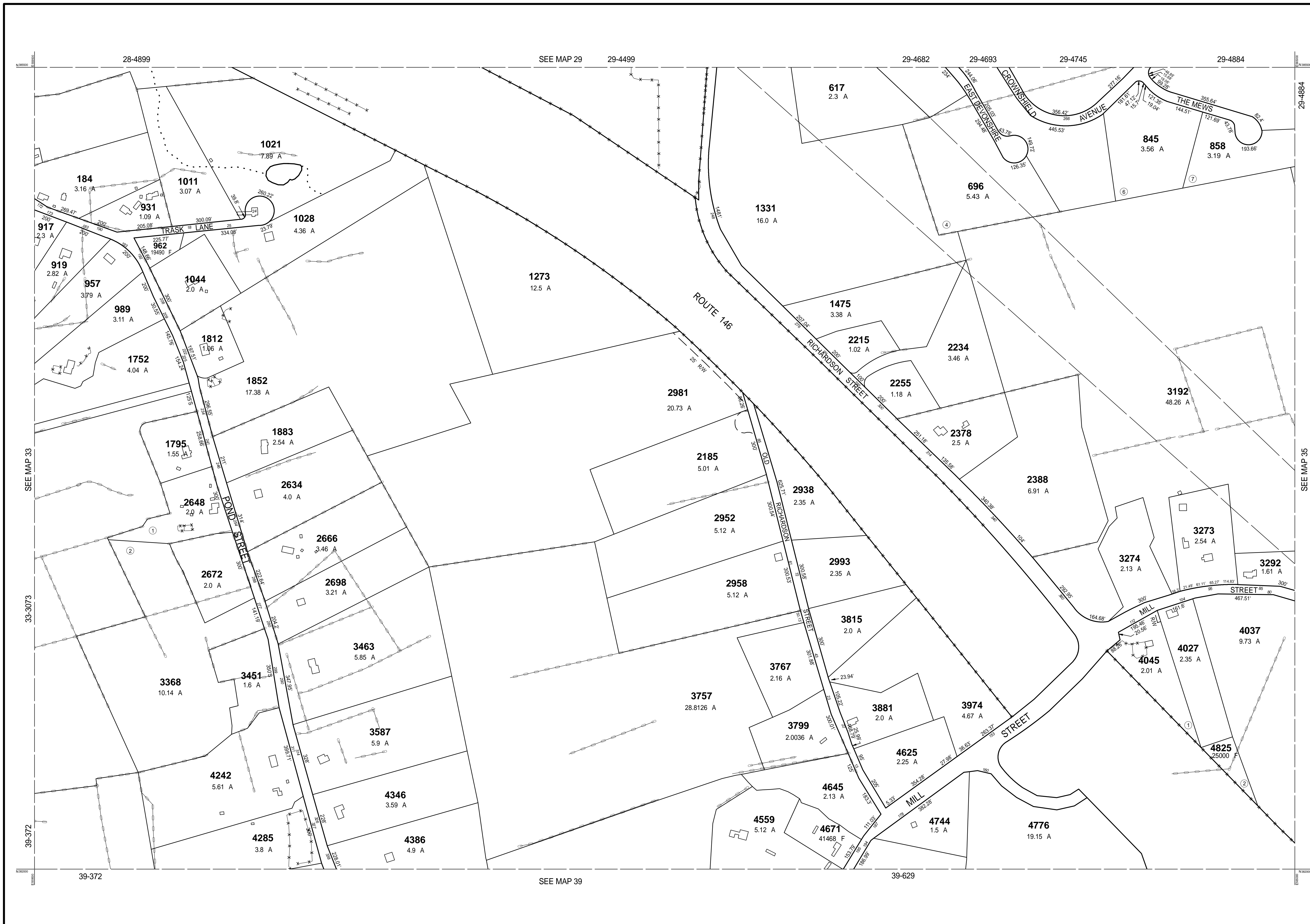
MASSACHUSETTS

INDEX DIAGRAM

27	28	29
32	33	34
37	38	39

MAP NO.

33



THIS MAP IS FOR ASSESSMENT PURPOSES. IT IS NOT VALID FOR LEGAL DESCRIPTION OR CONVEYANCE.

THE HORIZONTAL DATUM IS THE MASSACHUSETTS STATE PLANE COORDINATE SYSTEM, NAD 83.

ORIGINAL PROPERTY MAPS WERE PREPARED BY STONE & WEBSTER ENGINEERING CORP., BOSTON, MASSACHUSETTS, FROM AERIAL PHOTOGRAPHY DATED DECEMBER, 1986 AND PLANIMETRIC MAPPING PREPARED BY GEOD CORP., RIDGE, NEW JERSEY

MAPS ARE REVISED AND REPRINTED BY CAI TECHNOLOGIES, INC.

REVISED & REPRINTED BY

CAI Technologies
Precision Mapping. Geospatial Solutions.

11 Pleasant Street, Littleton, NH 03561
800.322.4540 - www.cai-tech.com

LEGEND

PARCEL NUMBER 2222	EXEMPT PROPERTY (E)
PARCEL AREA - ACRES A	SUBDIVISION LOT NO. (L)
ARCEL AREA - SQUARE FEET F	HOUSE/STREET NUMBER (H)
RECORD DIMENSION 100'	RIGHT OF WAY/ACCESS (RW)
SCALED DIMENSION 100'S	COMMON OWNERSHIP (CO)
MATCH LINE (M)	WETLANDS (W)
WATER (W)		

SCALE: 1" = 200'

REVISD TO: JANUARY 1, 2017

PROPERTY MAPS

UXBRIDGE

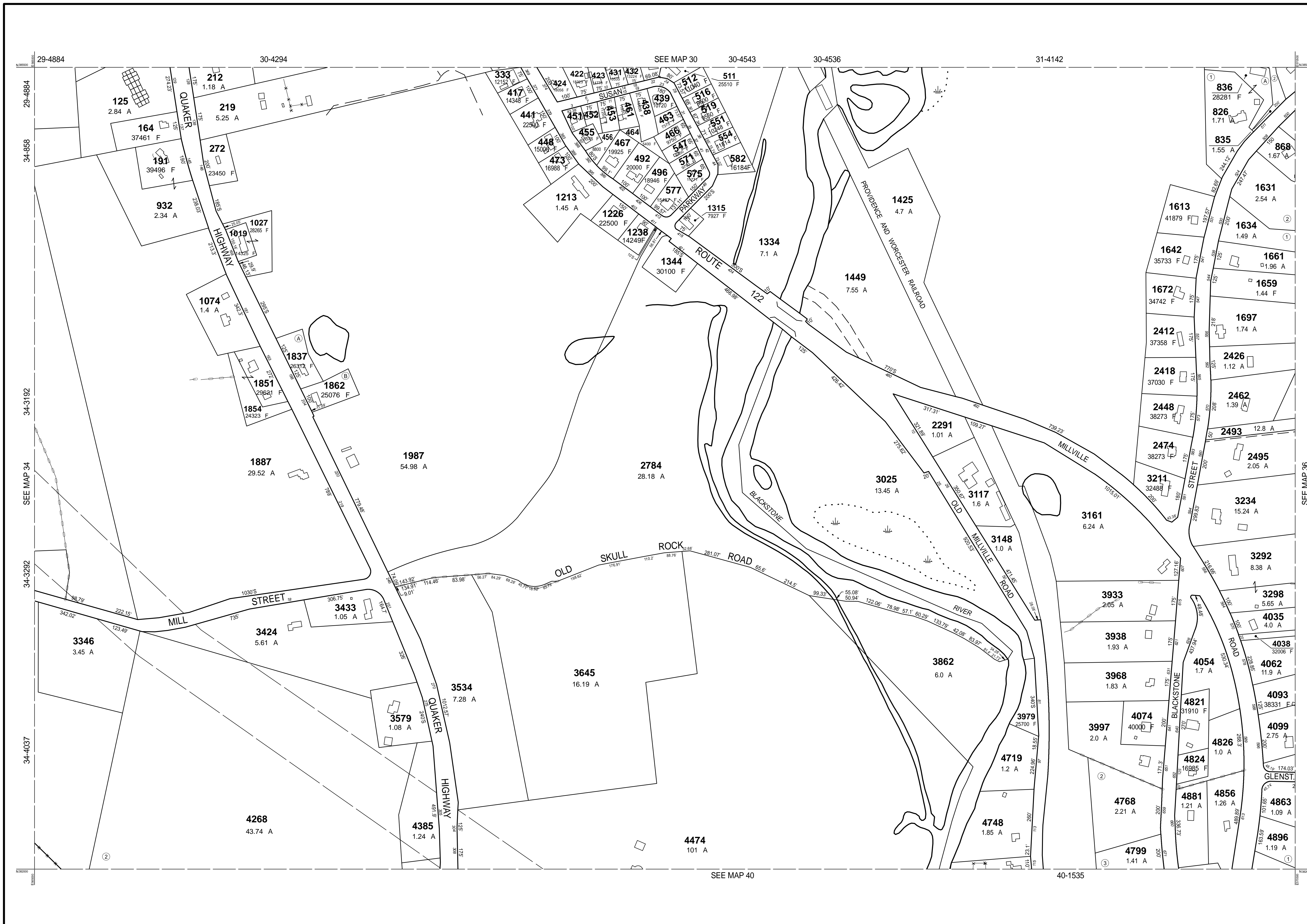
MASSACHUSETTS

INDEX DIAGRAM

28	29	30
33	34	35
38	39	40

MAP NO.

34



PARCEL	AREA
451	7680 F
452	9302 F

THIS MAP IS FOR ASSESSMENT PURPOSES. IT IS NOT VALID FOR LEGAL DESCRIPTION OR CONVEYANCE.

THE HORIZONTAL DATUM IS THE MASSACHUSETTS STATE PLANE COORDINATE SYSTEM, NAD 83.

ORIGINAL PROPERTY MAPS WERE PREPARED BY STONE & WEBSTER ENGINEERING CORP., BOSTON, MASSACHUSETTS, FROM AERIAL PHOTOGRAPHY DATED DECEMBER, 1986 AND PLANIMETRIC MAPPING PREPARED BY GEOD CORP., RIDGE, NEW JERSEY

MAPS ARE REVISED AND REPRINTED BY CAI TECHNOLOGIES, INC.

REVISED & REPRINTED BY

CAI Technologies
Precision Mapping. Geospatial Solutions.

21 Pleasant Street, Littleton, NH 03561
800.322.4540 - www.cai-tech.com

LEGEND

PARCEL NUMBER 2222	EXEMPT PROPERTY (E)
PARCEL AREA - ACRES A	SUBDIVISION LOT NO. (L)
ARCCEL AREA - SQUARE FEET F	HOUSE/STREET NUMBER (H)
RECORD DIMENSION 100'	RIGHT OF WAY/ACCESS (RW)
SCALED DIMENSION 100'S	COMMON OWNERSHIP (CO)
MATCH LINE (M)	WETLANDS (W)
WATER (W)		

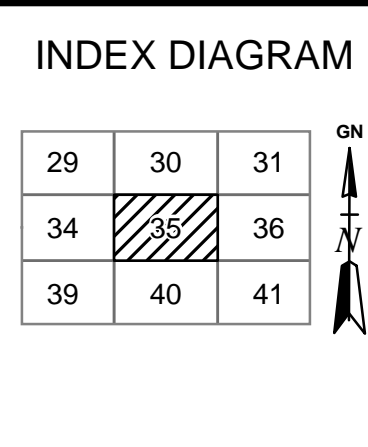
SCALE: 1" = 200'

REVISD TO: JANUARY 1, 2017

PROPERTY MAPS

UXBRIDGE

MASSACHUSETTS



MAP NO.

35



THIS MAP IS FOR ASSESSMENT PURPOSES. IT IS NOT VALID FOR LEGAL DESCRIPTION OR CONVEYANCE.

THE HORIZONTAL DATUM IS THE MASSACHUSETTS STATE PLANE COORDINATE SYSTEM, NAD 83.

ORIGINAL PROPERTY MAPS WERE PREPARED BY STONE & WEBSTER ENGINEERING CORP., BOSTON, MASSACHUSETTS, FROM AERIAL PHOTOGRAPHY DATED DECEMBER, 1986 AND PLANIMETRIC MAPPING PREPARED BY GEOD CORP., RIDGE, NEW JERSEY

MAPS ARE REVISED AND REPRINTED BY CAI TECHNOLOGIES, INC.

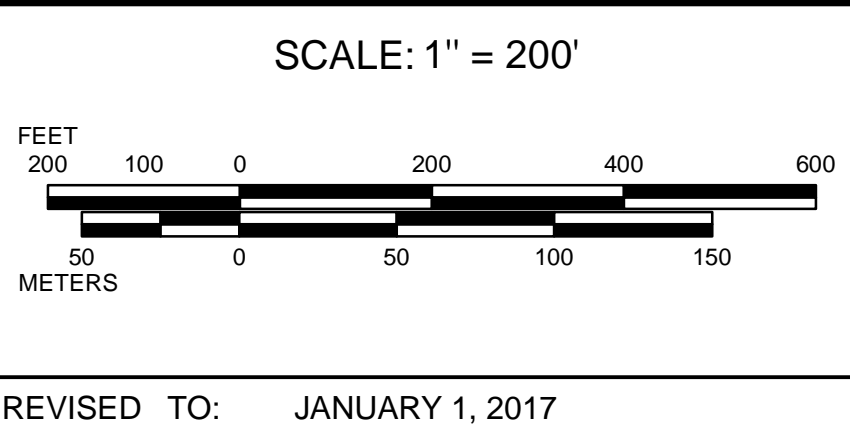
REVISED & REPRINTED BY

CAI Technologies
Precision Mapping. Geospatial Solutions.

21 Pleasant Street, Littleton, NH 03561
800.322.4540 - www.cai-tech.com

LEGEND

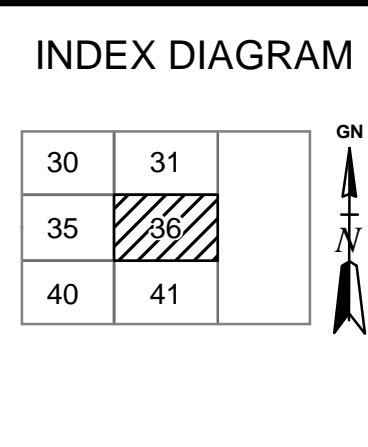
PARCEL NUMBER 2222	EXEMPT PROPERTY (E)
PARCEL AREA - ACRES A	SUBDIVISION LOT NO. (L)
ARCEL AREA - SQUARE FEET F	HOUSE/STREET NUMBER (H)
RECORD DIMENSION 100'	RIGHT OF WAY/ACCESS (RW)
SCALED DIMENSION 100'S	COMMON OWNERSHIP (CO)
MATCH LINE (M)	WETLANDS (W)
WATER (W)		



PROPERTY MAPS

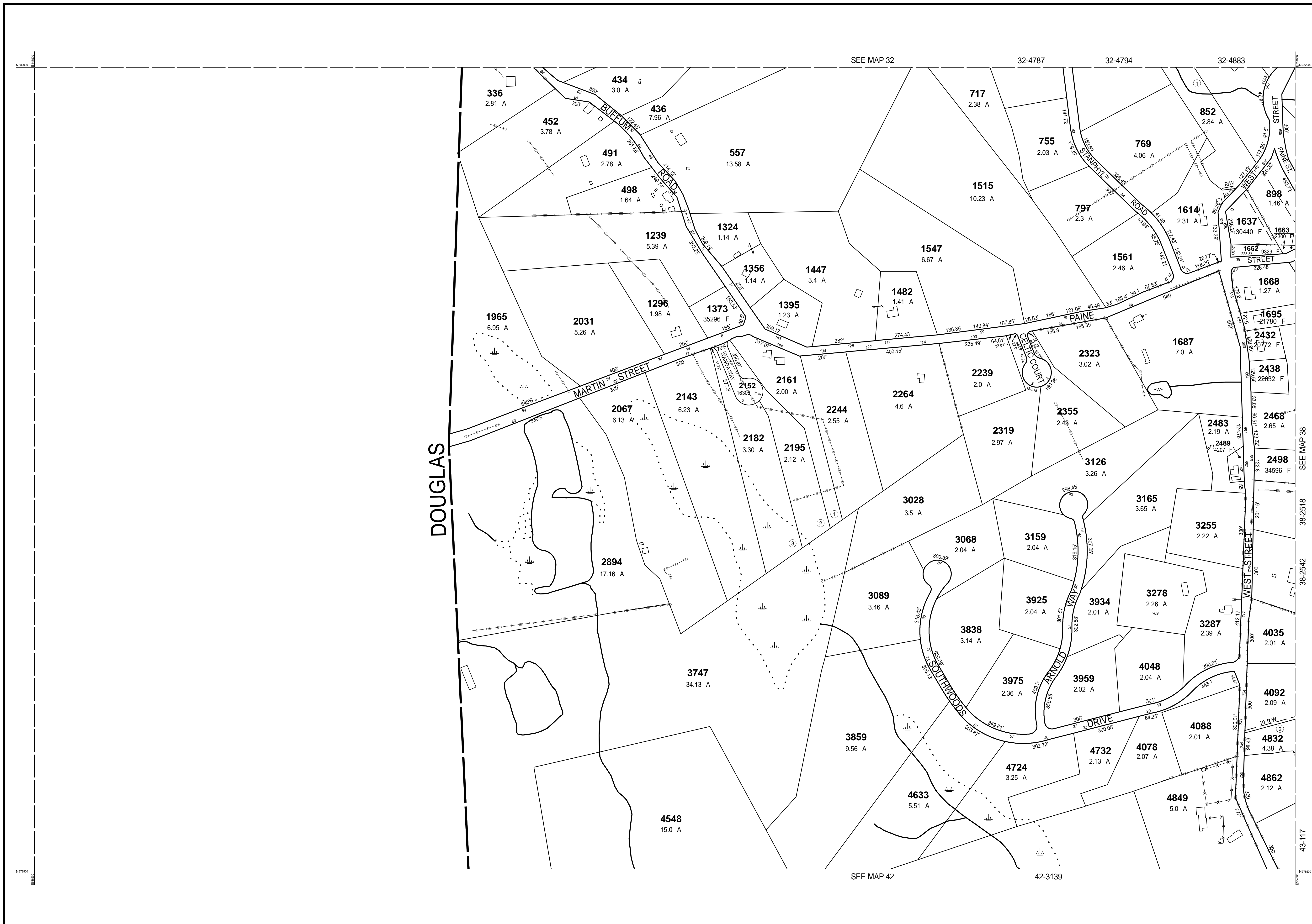
UXBRIDGE

MASSACHUSETTS



MAP NO.

36



THIS MAP IS FOR ASSESSMENT PURPOSES. IT IS NOT VALID FOR LEGAL DESCRIPTION OR CONVEYANCE.

THE HORIZONTAL DATUM IS THE MASSACHUSETTS STATE PLANE COORDINATE SYSTEM, NAD 83.

ORIGINAL PROPERTY MAPS WERE PREPARED BY STONE & WEBSTER ENGINEERING CORP., BOSTON, MASSACHUSETTS, FROM AERIAL PHOTOGRAPHY DATED DECEMBER, 1986 AND PLANIMETRIC MAPPING PREPARED BY GEOD CORP., RIDGE, NEW JERSEY

MAPS ARE REVISED AND REPRINTED BY CAI TECHNOLOGIES, INC.

REVISED & REPRINTED BY

CAI Technologies
Precision Mapping. Geospatial Solutions.

11 Pleasant Street, Littleton, NH 03561
800.322.4540 - www.cai-tech.com

LEGEND

PARCEL NUMBER 2222	EXEMPT PROPERTY (E)
PARCEL AREA - ACRES A	SUBDIVISION LOT NO. (2)
ARCEL AREA - SQUARE FEET F	HOUSE/STREET NUMBER (2)
RECORD DIMENSION 100'	RIGHT OF WAY/ACCESS (RW)
SCALED DIMENSION 100'S	COMMON OWNERSHIP (C)
MATCH LINE (M)	WETLANDS (W)
WATER (W)		

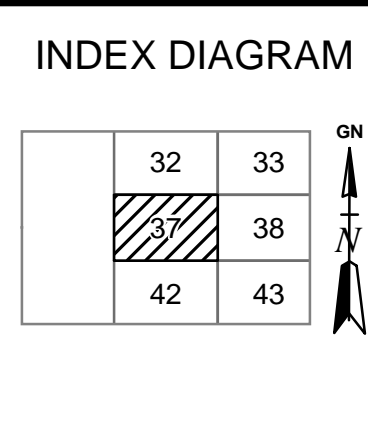
SCALE: 1" = 200'

REVISD TO: JANUARY 1, 2017

PROPERTY MAPS

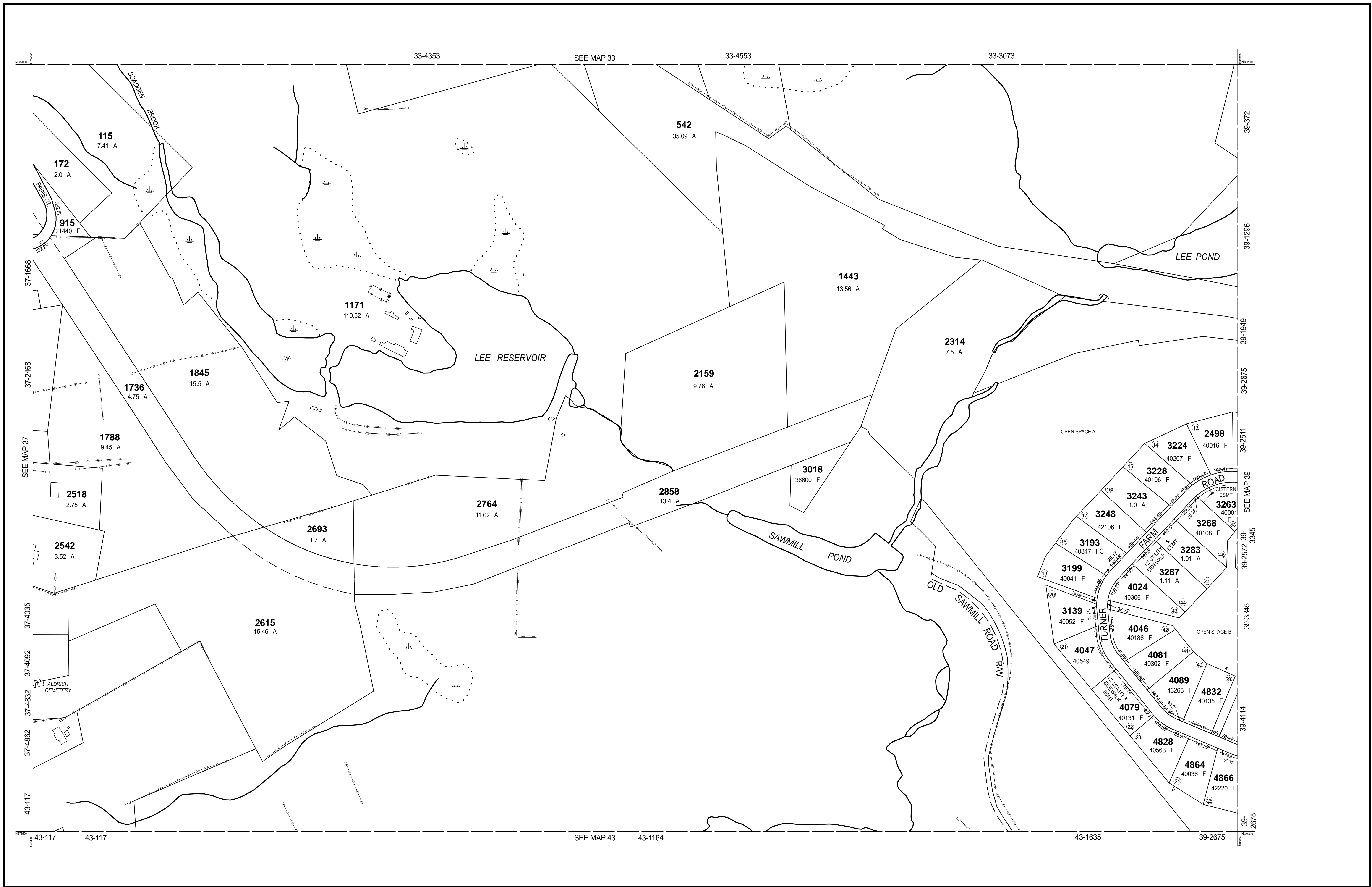
UXBRIDGE

MASSACHUSETTS



MAP NO.

37



THIS MAP IS FOR ASSESSMENT PURPOSES. IT IS NOT VALID FOR LEGAL DESCRIPTION OR CONVEYANCE.

THE HORIZONTAL DATUM IS THE MASSACHUSETTS STATE PLANE COORDINATE SYSTEM, NAD 83.

ORIGINAL PROPERTY MAPS WERE PREPARED BY STONE & WEBSTER ENGINEERING CORP., BOSTON, MASSACHUSETTS, FROM AERIAL PHOTOGRAPHY DATED DECEMBER, 1986 AND PLANIMETRIC MAPPING PREPARED BY GEOD CORP., RIDGE, NEW JERSEY

MAPS ARE REVISED AND REPRINTED BY CAI TECHNOLOGIES, INC.

REVISED & REPRINTED BY

CAI Technologies
Precision Mapping. Geospatial Solutions.

11 Pleasant Street, Littleton, NH 03561
800.322.4540 - www.cai-tech.com

LEGEND

PARCEL NUMBER 2222	EXEMPT PROPERTY (E)
PARCEL AREA - ACRES A	SUBDIVISION LOT NO. (L)
ARCEL AREA - SQUARE FEET F	HOUSE/STREET NUMBER (H)
RECORD DIMENSION 100'	RIGHT OF WAY/ACCESS (R)
SCALED DIMENSION 100'S	COMMON OWNERSHIP (C)
MATCH LINE (M)	WETLANDS (W)
WATER (W)		

SCALE: 1" = 200'

REVISED TO: JANUARY 1, 2017

PROPERTY MAPS

UXBRIDGE

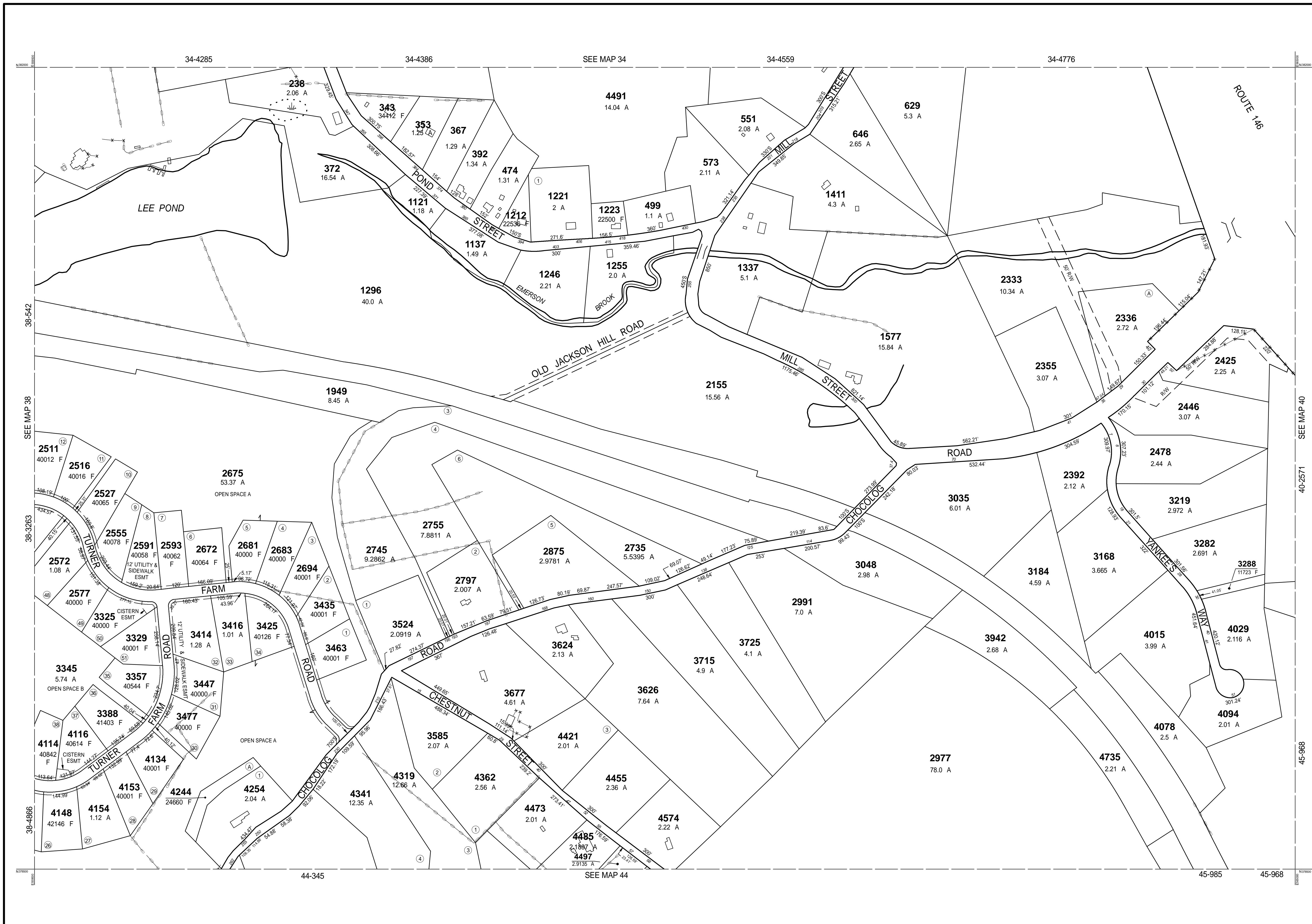
MASSACHUSETTS

INDEX DIAGRAM

32	33	34
37	38	39
42	43	44

MAP NO.

38



THIS MAP IS FOR ASSESSMENT PURPOSES. IT IS NOT VALID FOR LEGAL DESCRIPTION OR CONVEYANCE.

THE HORIZONTAL DATUM IS THE MASSACHUSETTS STATE PLANE COORDINATE SYSTEM, NAD 83.

ORIGINAL PROPERTY MAPS WERE PREPARED BY STONE & WEBSTER ENGINEERING CORP., BOSTON, MASSACHUSETTS, FROM AERIAL PHOTOGRAPHY DATED DECEMBER, 1986 AND PLANIMETRIC MAPPING PREPARED BY GEOD CORP., RIDGE, NEW JERSEY

MAPS ARE REVISED AND REPRINTED BY CAI TECHNOLOGIES, INC.

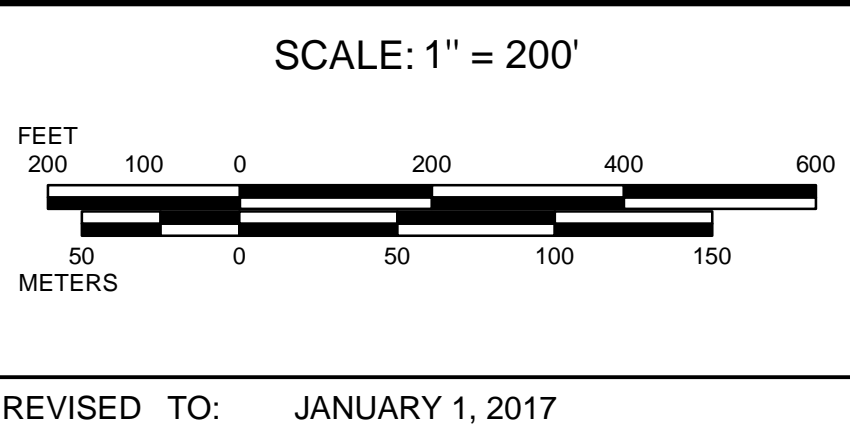
REVISED & REPRINTED BY

CAI Technologies
Precision Mapping. Geospatial Solutions.

21 Pleasant Street, Littleton, NH 03561
800.322.4540 - www.cai-tech.com

LEGEND

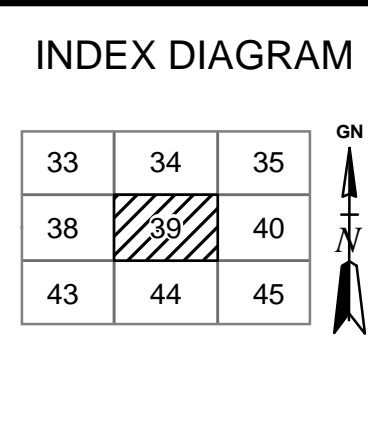
PARCEL NUMBER	2222	EXEMPT PROPERTY	(E)
PARCEL AREA - ACRES	A	SUBDIVISION LOT NO.	(L)
ARCEL AREA - SQUARE FEET	F	HOUSE/STREET NUMBER	(H)
RECORD DIMENSION	100'	RIGHT OF WAY/ACCESS	(RW)
SCALED DIMENSION	100'S	COMMON OWNERSHIP	(CO)
MATCH LINE	(M)	WETLANDS	(W)
WATER	(W)			



PROPERTY MAPS

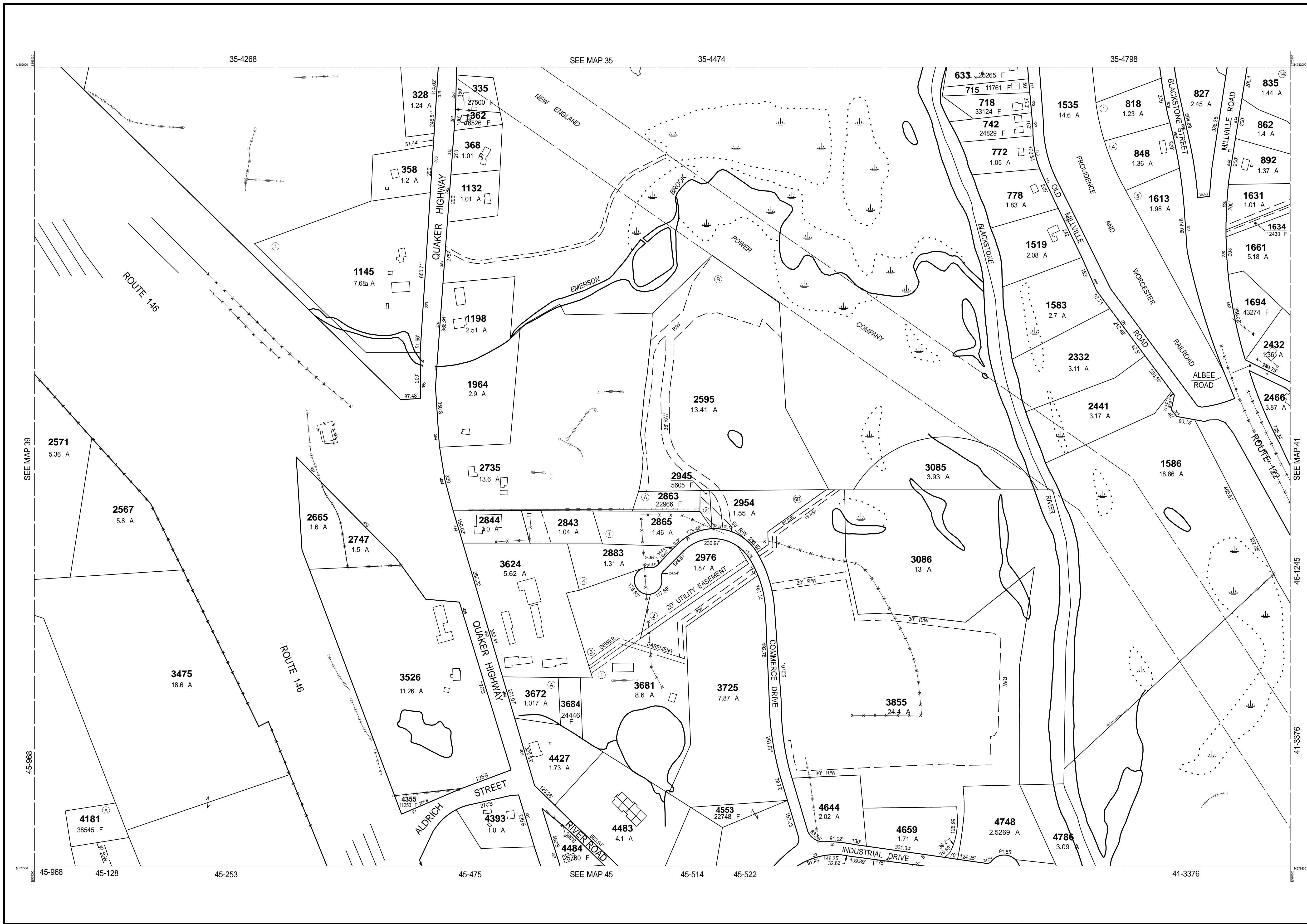
UXBRIDGE

MASSACHUSETTS



MAP NO.

39



THIS MAP IS FOR ASSESSMENT PURPOSES. IT IS NOT VALID FOR LEGAL DESCRIPTION OR CONVEYANCE.

THE HORIZONTAL DATUM IS THE MASSACHUSETTS STATE PLANE COORDINATE SYSTEM, NAD 83.

ORIGINAL PROPERTY MAPS WERE PREPARED BY STONE & WEBSTER ENGINEERING CORP., BOSTON, MASSACHUSETTS, FROM AERIAL PHOTOGRAPHY DATED DECEMBER, 1986 AND PLANIMETRIC MAPPING PREPARED BY GEOD CORP., RIDGE, NEW JERSEY

MAPS ARE REVISED AND REPRINTED BY CAI TECHNOLOGIES, INC.

REVISED & REPRINTED BY

CAI Technologies
Precision Mapping. Geospatial Solutions.

21 Pleasant Street, Littleton, NH 03561
800.322.4540 - www.cai-tech.com

LEGEND

PARCEL NUMBER 2222	EXEMPT PROPERTY (E)
PARCEL AREA - ACRES A	SUBDIVISION LOT NO. (L)
ARCEL AREA - SQUARE FEET F	HOUSE/STREET NUMBER (H)
RECORD DIMENSION 100'	RIGHT OF WAY/ACCESS (RW)
SCALED DIMENSION 100'S	COMMON OWNERSHIP (CO)
MATCH LINE (M)	WETLANDS (W)
WATER (W)		

SCALE: 1" = 200'

REVISD TO: JANUARY 1, 2017

PROPERTY MAPS

UXBRIDGE

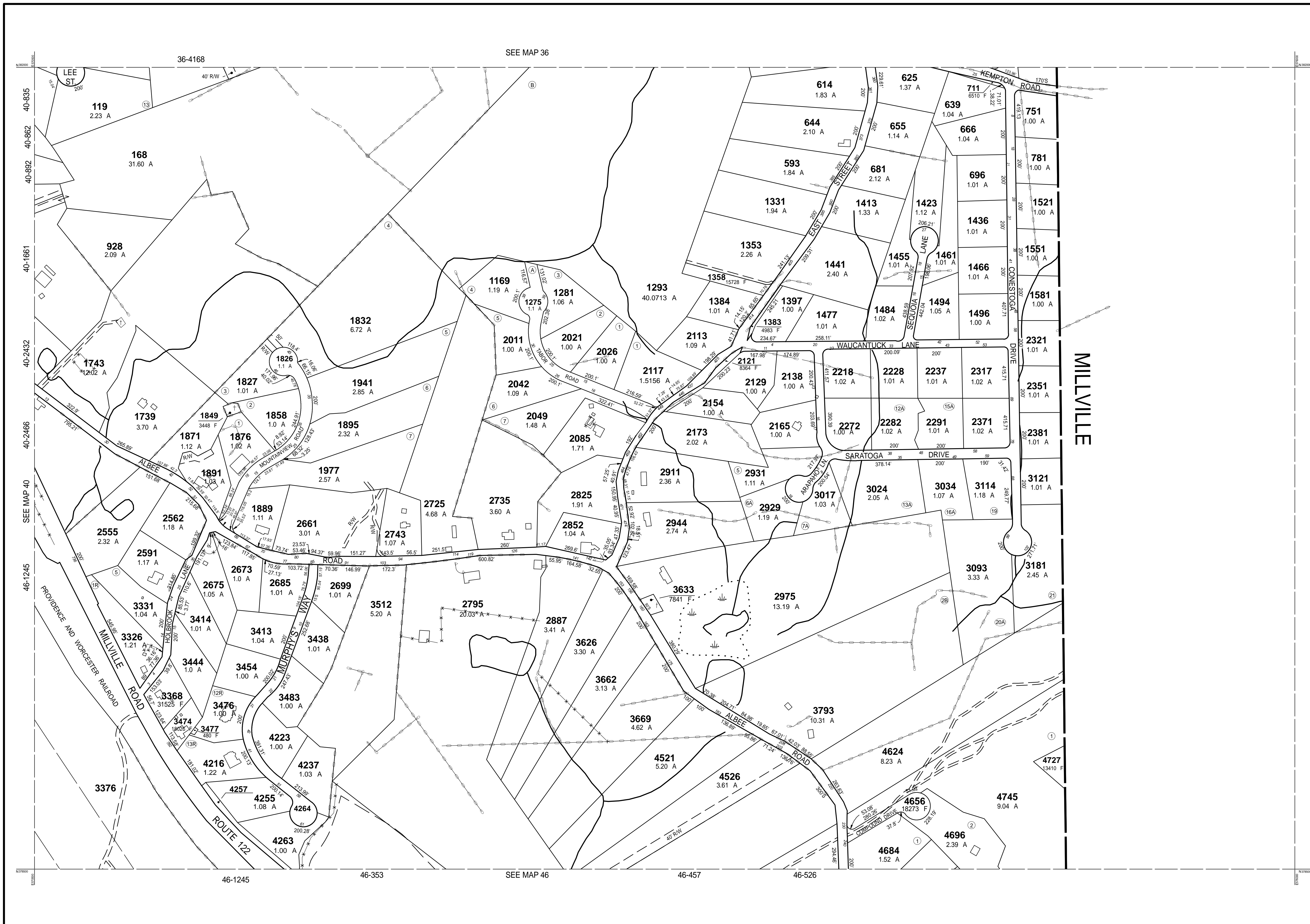
MASSACHUSETTS

INDEX DIAGRAM

34	35	36
39	40	41
44	45	46

MAP NO.

40



THIS MAP IS FOR ASSESSMENT PURPOSES. IT IS NOT VALID FOR LEGAL DESCRIPTION OR CONVEYANCE.

THE HORIZONTAL DATUM IS THE MASSACHUSETTS STATE PLANE COORDINATE SYSTEM, NAD 83.

ORIGINAL PROPERTY MAPS WERE PREPARED BY STONE & WEBSTER ENGINEERING CORP., BOSTON, MASSACHUSETTS, FROM AERIAL PHOTOGRAPHY DATED DECEMBER, 1986 AND PLANIMETRIC MAPPING PREPARED BY GEOD CORP., RIDGE, NEW JERSEY

MAPS ARE REVISED AND REPRINTED BY CAI TECHNOLOGIES, INC.

REVISED & REPRINTED BY

CAI Technologies
Precision Mapping. Geospatial Solutions.

21 Pleasant Street, Littleton, NH 03561
800.322.4540 - www.cai-tech.com

LEGEND

PARCEL NUMBER 2222	EXEMPT PROPERTY (E)
PARCEL AREA - ACRES A	SUBDIVISION LOT NO. (L)
ARCEL AREA - SQUARE FEET F	HOUSE/STREET NUMBER (H)
RECORD DIMENSION 100'	RIGHT OF WAY/ACCESS (RW)
SCALED DIMENSION 100'S	COMMON OWNERSHIP (CO)
MATCH LINE (M)	WETLANDS (W)
WATER (W)		

SCALE: 1" = 200'

FEET
0 100 200 300 400 500 600

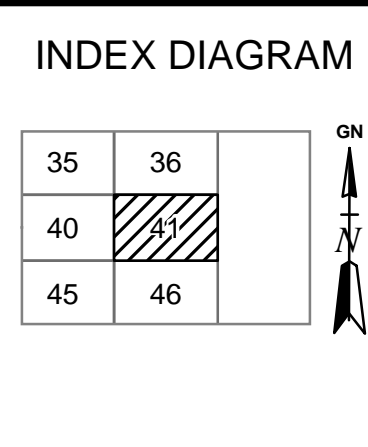
METERS
0 50 100 150

REVISED TO: JANUARY 1, 2017

PROPERTY MAPS

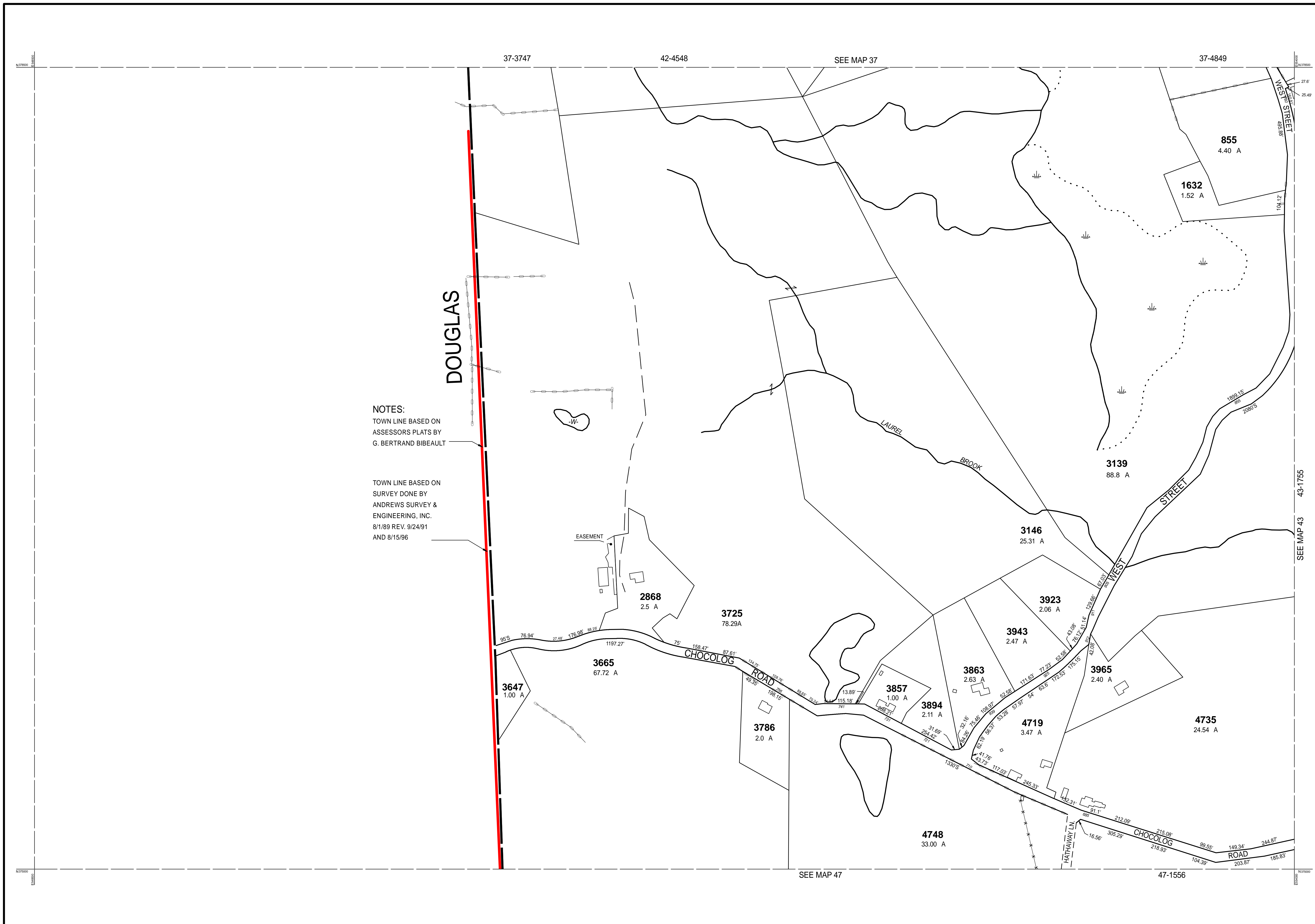
UXBRIDGE

MASSACHUSETTS



MAP NO.

41



NOTES:
 TOWN LINE BASED ON ASSESSORS PLATS BY G. BERTRAND BIBEALT

TOWN LINE BASED ON SURVEY DONE BY ANDREWS SURVEY & ENGINEERING, INC. 8/1/89 REV. 9/24/91 AND 8/15/96

THIS MAP IS FOR ASSESSMENT PURPOSES. IT IS NOT VALID FOR LEGAL DESCRIPTION OR CONVEYANCE.

THE HORIZONTAL DATUM IS THE MASSACHUSETTS STATE PLANE COORDINATE SYSTEM, NAD 83.

ORIGINAL PROPERTY MAPS WERE PREPARED BY STONE & WEBSTER ENGINEERING CORP., BOSTON, MASSACHUSETTS, FROM AERIAL PHOTOGRAPHY DATED DECEMBER, 1986 AND PLANIMETRIC MAPPING PREPARED BY GEOD CORP., RIDGE, NEW JERSEY

MAPS ARE REVISED AND REPRINTED BY CAI TECHNOLOGIES, INC.

REVISED & REPRINTED BY

Precision Mapping. Geospatial Solutions.

11 Pleasant Street, Littleton, NH 03561
 800.322.4540 - www.cai-tech.com

LEGEND

PARCEL NUMBER 2222	EXEMPT PROPERTY (E)
PARCEL AREA - ACRES A	SUBDIVISION LOT NO. (L)
ARCEL AREA - SQUARE FEET. F	HOUSE/STREET NUMBER (H)
RECORD DIMENSION 100'	RIGHT OF WAY/ACCESS (RW)
SCALED DIMENSION 100'S	COMMON OWNERSHIP (CO)
MATCH LINE (M)	WETLANDS (W)
WATER (W)	

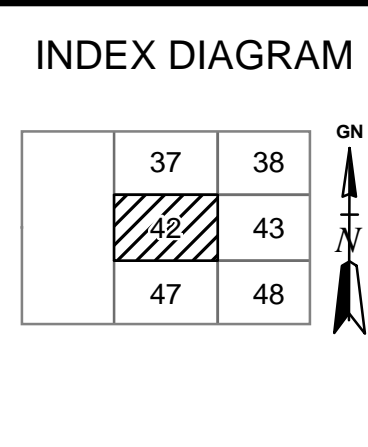
SCALE: 1" = 200'

REVISD TO: JANUARY 1, 2017

PROPERTY MAPS

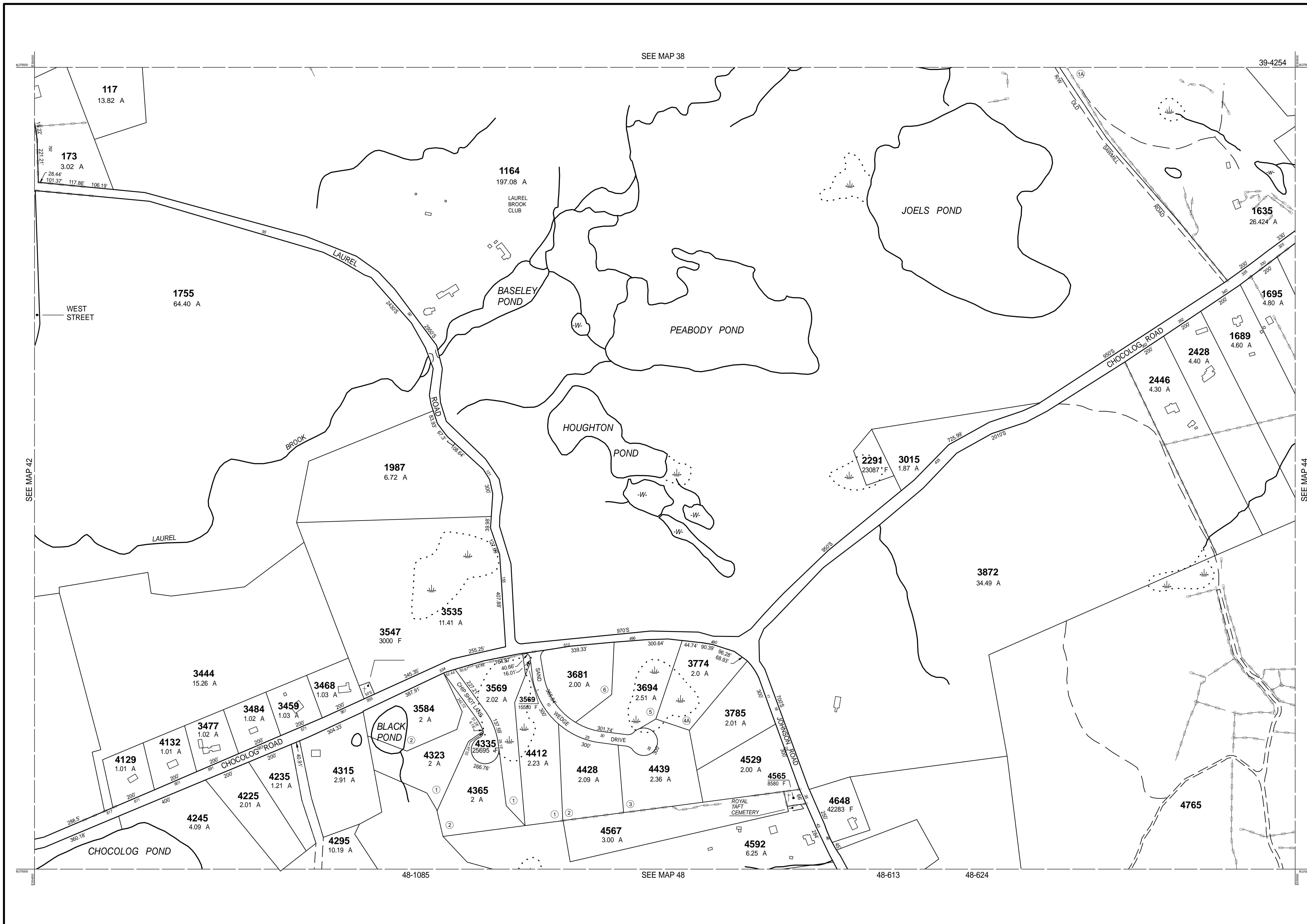
UXBRIDGE

MASSACHUSETTS



MAP NO.

42



THIS MAP IS FOR ASSESSMENT PURPOSES. IT IS NOT VALID FOR LEGAL DESCRIPTION OR CONVEYANCE.

THE HORIZONTAL DATUM IS THE MASSACHUSETTS STATE PLANE COORDINATE SYSTEM, NAD 83.

ORIGINAL PROPERTY MAPS WERE PREPARED BY STONE & WEBSTER ENGINEERING CORP., BOSTON, MASSACHUSETTS, FROM AERIAL PHOTOGRAPHY DATED DECEMBER, 1986 AND PLANIMETRIC MAPPING PREPARED BY GEOD CORP., RIDGE, NEW JERSEY

MAPS ARE REVISED AND REPRINTED BY CAI TECHNOLOGIES, INC.

REVISED & REPRINTED BY

CAI Technologies
Precision Mapping. Geospatial Solutions.

11 Pleasant Street, Littleton, NH 03561
800.322.4540 - www.cai-tech.com

LEGEND

PARCEL NUMBER 2222	EXEMPT PROPERTY (E)
PARCEL AREA - ACRES A	SUBDIVISION LOT NO. (L)
ARCEL AREA - SQUARE FEET F	HOUSE/STREET NUMBER (H)
RECORD DIMENSION 100'	RIGHT OF WAY/ACCESS (RW)
SCALED DIMENSION 100'S	COMMON OWNERSHIP (CO)
MATCH LINE (M)	WETLANDS (W)
WATER (W)		

SCALE: 1" = 200'

REVISD TO: JANUARY 1, 2017

PROPERTY MAPS

UXBRIDGE

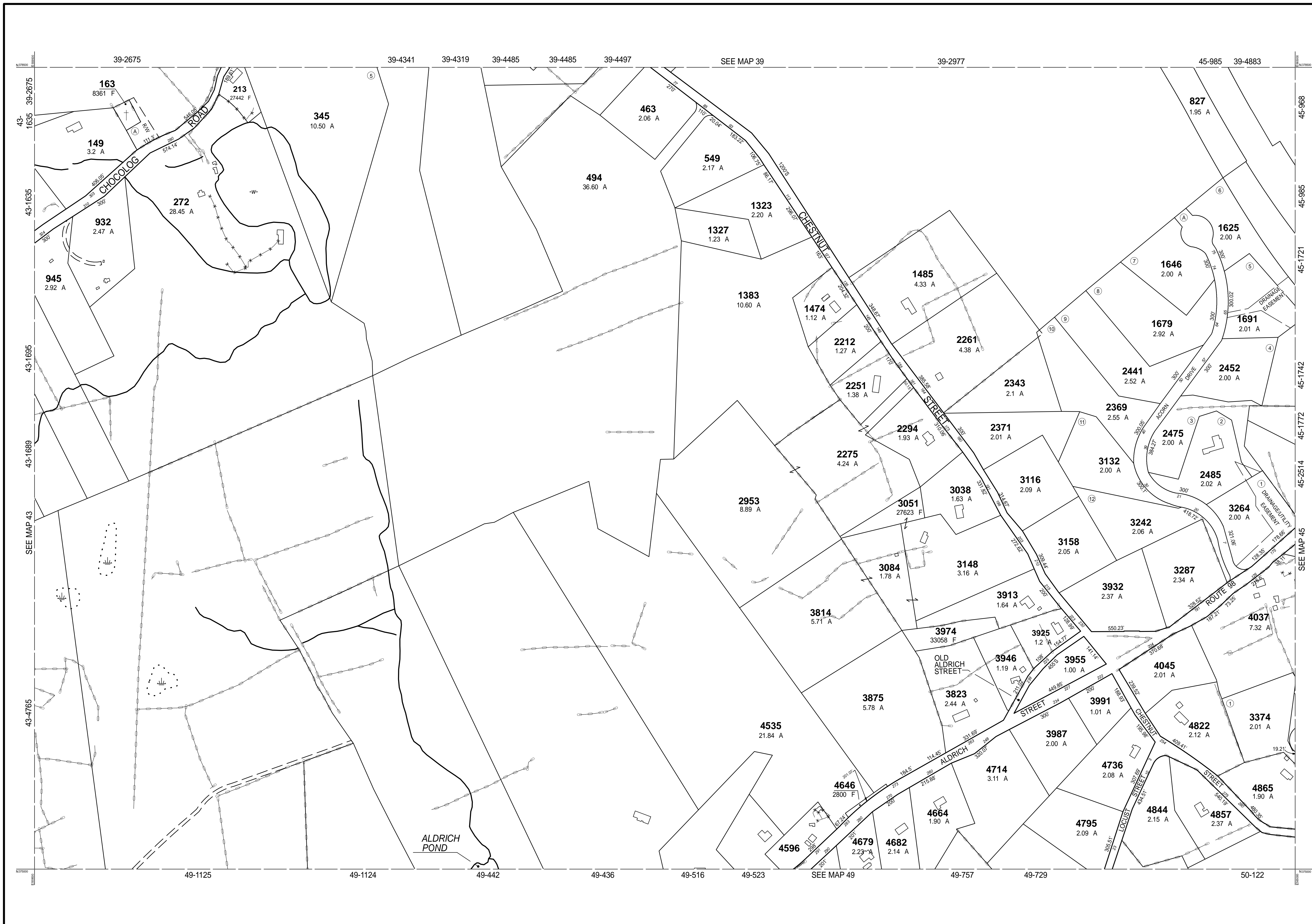
MASSACHUSETTS

INDEX DIAGRAM

37	38	39
42	43	44
47	48	49

MAP NO.

43



THIS MAP IS FOR ASSESSMENT PURPOSES. IT IS NOT VALID FOR LEGAL DESCRIPTION OR CONVEYANCE.

THE HORIZONTAL DATUM IS THE MASSACHUSETTS STATE PLANE COORDINATE SYSTEM, NAD 83.

ORIGINAL PROPERTY MAPS WERE PREPARED BY STONE & WEBSTER ENGINEERING CORP., BOSTON, MASSACHUSETTS, FROM AERIAL PHOTOGRAPHY DATED DECEMBER, 1986 AND PLANIMETRIC MAPPING PREPARED BY GEOD CORP., RIDGE, NEW JERSEY

MAPS ARE REVISED AND REPRINTED BY CAI TECHNOLOGIES, INC.

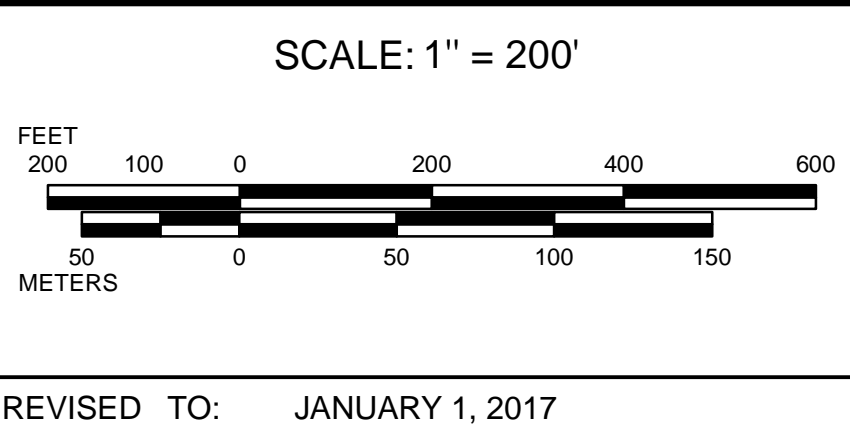
REVISED & REPRINTED BY

CAI Technologies
Precision Mapping. Geospatial Solutions.

11 Pleasant Street, Littleton, NH 03561
800.322.4540 - www.cai-tech.com

LEGEND

PARCEL NUMBER 2222	EXEMPT PROPERTY (E)
PARCEL AREA - ACRES A	SUBDIVISION LOT NO. (L)
ARC LENGTH - SQUARE FEET F	HOUSE/STREET NUMBER (H)
RECORD DIMENSION 100'	RIGHT OF WAY/ACCESS (RW)
SCALED DIMENSION 100'S	COMMON OWNERSHIP (CO)
MATCH LINE (M)	WETLANDS (W)
WATER (W)		



PROPERTY MAPS

UXBRIDGE

MASSACHUSETTS

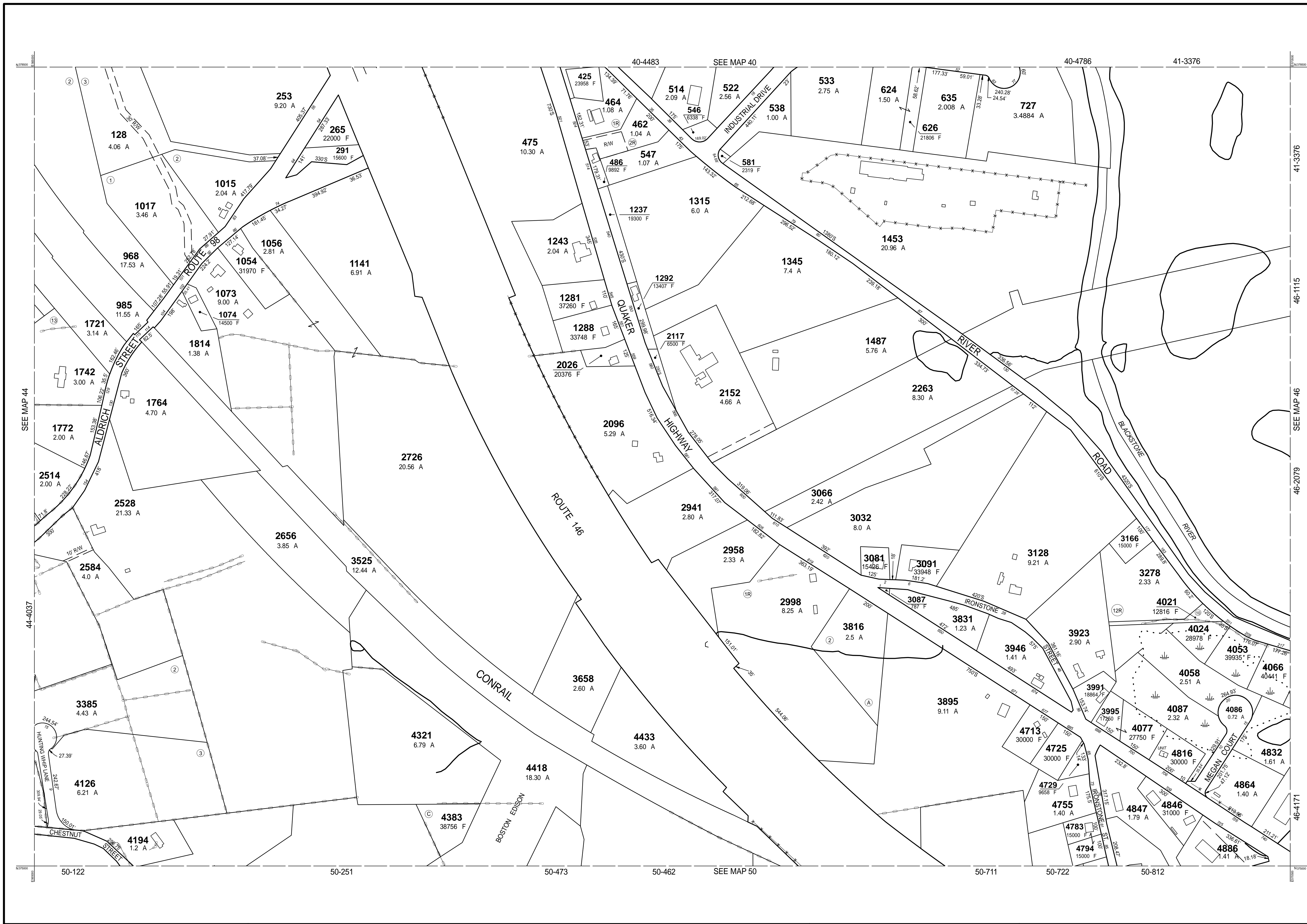
INDEX DIAGRAM

38	39	40
43	44	45
48	49	50

GN

MAP NO.

44



THIS MAP IS FOR ASSESSMENT PURPOSES. IT IS NOT VALID FOR LEGAL DESCRIPTION OR CONVEYANCE.

THE HORIZONTAL DATUM IS THE MASSACHUSETTS STATE PLANE COORDINATE SYSTEM, NAD 83.

ORIGINAL PROPERTY MAPS WERE PREPARED BY STONE & WEBSTER ENGINEERING CORP., BOSTON, MASSACHUSETTS, FROM AERIAL PHOTOGRAPHY DATED DECEMBER, 1986 AND PLANIMETRIC MAPPING PREPARED BY GEOD CORP., RIDGE, NEW JERSEY

MAPS ARE REVISED AND REPRINTED BY CAI TECHNOLOGIES, INC.

REVISED & REPRINTED BY

CAI Technologies
Precision Mapping. Geospatial Solutions.

21 Pleasant Street, Littleton, NH 03561
800.322.4540 - www.cai-tech.com

LEGEND

PARCEL NUMBER 2222	EXEMPT PROPERTY (E)
PARCEL AREA - ACRES A	SUBDIVISION LOT NO. (L)
ARCEL AREA - SQUARE FEET F	HOUSE/STREET NUMBER (H)
RECORD DIMENSION 100'	RIGHT OF WAY/ACCESS (RW)
SCALED DIMENSION 100'S	COMMON OWNERSHIP (CO)
MATCH LINE (M)	WETLANDS (W)
WATER (W)		

SCALE: 1" = 200'

REVISD TO: JANUARY 1, 2017

PROPERTY MAPS

UXBRIDGE

MASSACHUSETTS

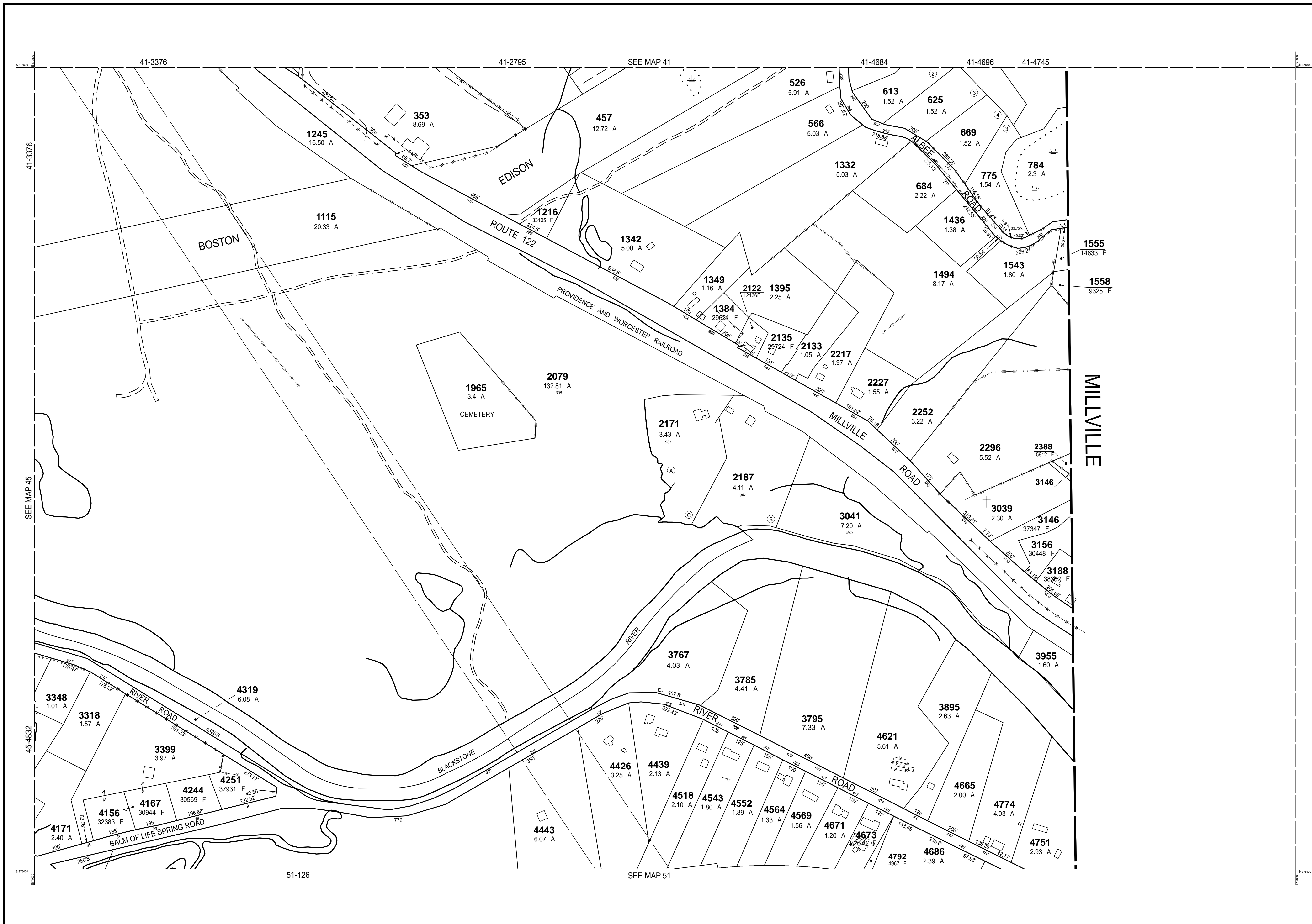
INDEX DIAGRAM

39	40	41
44	45	46
49	50	51

GN

MAP NO.

45



THIS MAP IS FOR ASSESSMENT PURPOSES. IT IS NOT VALID FOR LEGAL DESCRIPTION OR CONVEYANCE.

THE HORIZONTAL DATUM IS THE MASSACHUSETTS STATE PLANE COORDINATE SYSTEM, NAD 83.

ORIGINAL PROPERTY MAPS WERE PREPARED BY STONE & WEBSTER ENGINEERING CORP., BOSTON, MASSACHUSETTS, FROM AERIAL PHOTOGRAPHY DATED DECEMBER, 1986 AND PLANIMETRIC MAPPING PREPARED BY GEOD CORP., RIDGE, NEW JERSEY

MAPS ARE REVISED AND REPRINTED BY CAI TECHNOLOGIES, INC.

REVISED & REPRINTED BY

CAI Technologies
Precision Mapping. Geospatial Solutions.

11 Pleasant Street, Littleton, NH 03561
800.322.4540 - www.cai-tech.com

LEGEND

PARCEL NUMBER 2222	EXEMPT PROPERTY (E)
PARCEL AREA - ACRES A	SUBDIVISION LOT NO. (L)
ARCEL AREA - SQUARE FEET F	HOUSE/STREET NUMBER (H)
RECORD DIMENSION 100'	RIGHT OF WAY/ACCESS (RW)
SCALED DIMENSION 100'S	COMMON OWNERSHIP (CO)
MATCH LINE (M)	WETLANDS (W)
WATER (W)		

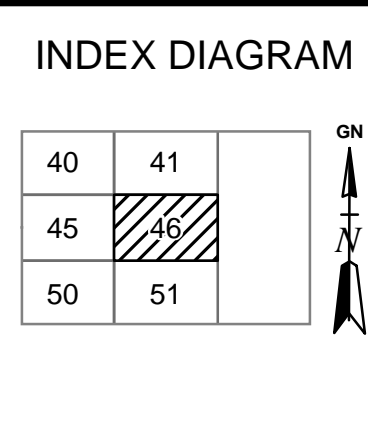
SCALE: 1" = 200'

REVISD TO: JANUARY 1, 2017

PROPERTY MAPS

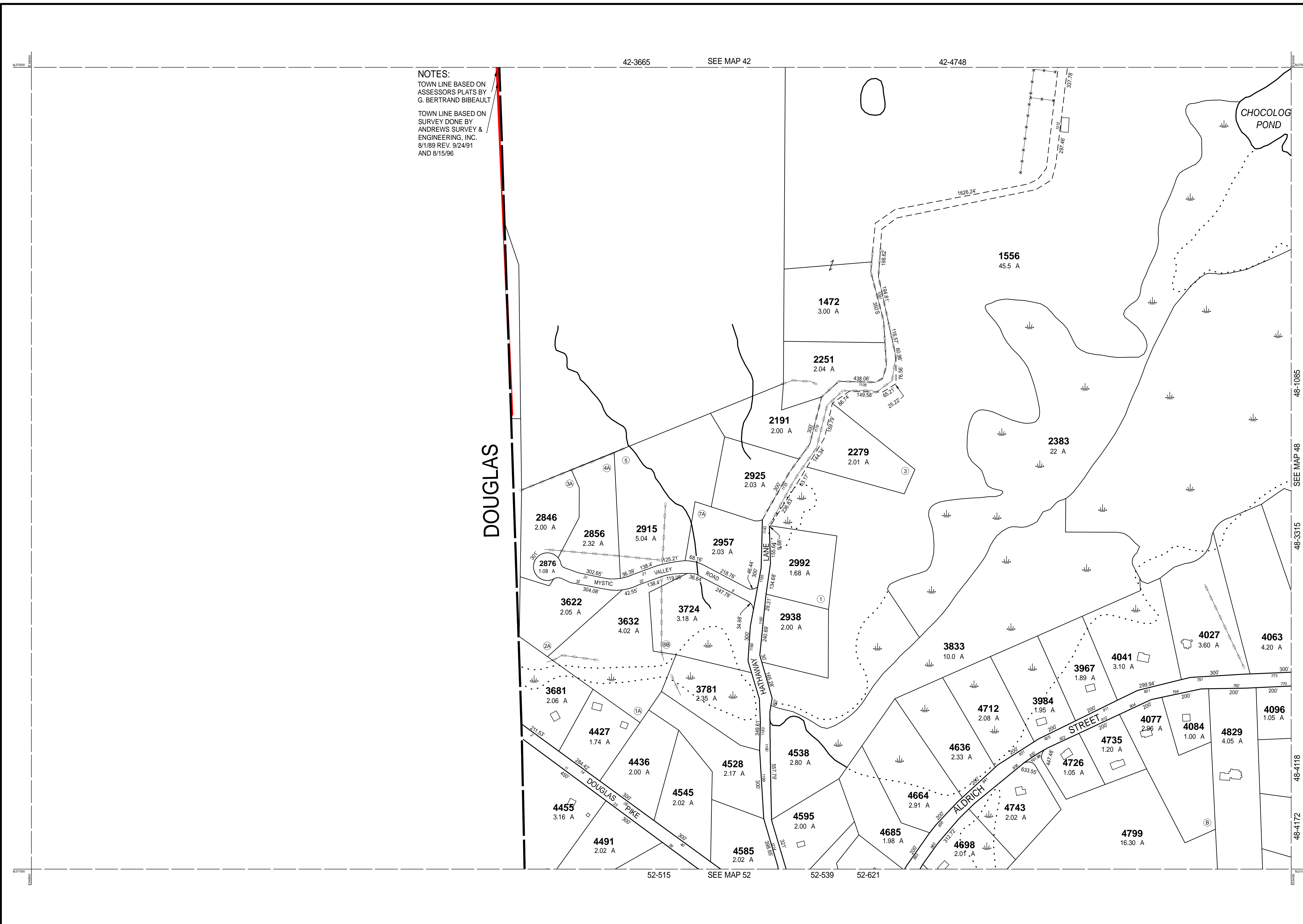
UXBRIDGE

MASSACHUSETTS



MAP NO.

46



THIS MAP IS FOR ASSESSMENT PURPOSES. IT IS NOT VALID FOR LEGAL DESCRIPTION OR CONVEYANCE.

THE HORIZONTAL DATUM IS THE MASSACHUSETTS STATE PLANE COORDINATE SYSTEM, NAD 83.

ORIGINAL PROPERTY MAPS WERE PREPARED BY STONE & WEBSTER ENGINEERING CORP., BOSTON, MASSACHUSETTS, FROM AERIAL PHOTOGRAPHY DATED DECEMBER, 1986 AND PLANIMETRIC MAPPING PREPARED BY GEOD CORP., RIDGE, NEW JERSEY

MAPS ARE REVISED AND REPRINTED BY CAI TECHNOLOGIES, INC.

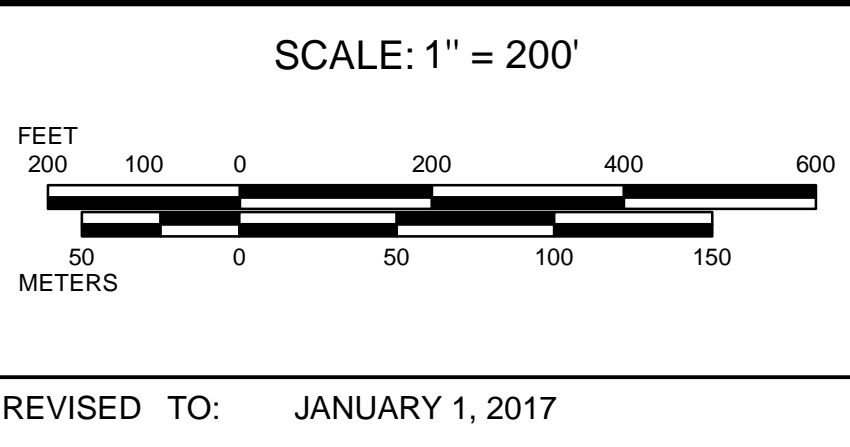
REVISED & REPRINTED BY

CAI Technologies
Precision Mapping. Geospatial Solutions.

11 Pleasant Street, Littleton, NH 03561
800.322.4540 - www.cai-tech.com

LEGEND

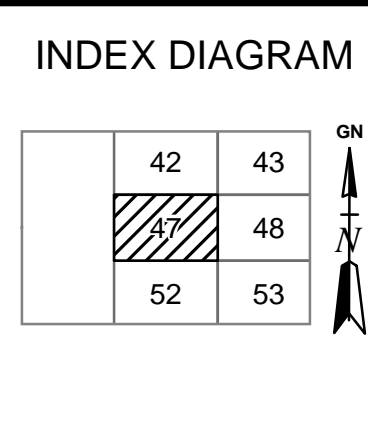
PARCEL NUMBER 2222	EXEMPT PROPERTY (E)
PARCEL AREA - ACRES A	SUBDIVISION LOT NO. (L)
ARCEL AREA - SQUARE FEET F	HOUSE/STREET NUMBER (H)
RECORD DIMENSION 100'	RIGHT OF WAY/ACCESS (RW)
SCALED DIMENSION 100'S	COMMON OWNERSHIP (CO)
MATCH LINE (M)	WETLANDS (W)
WATER (W)		



PROPERTY MAPS

UXBRIDGE

MASSACHUSETTS



MAP NO.

47



THIS MAP IS FOR ASSESSMENT PURPOSES. IT IS NOT VALID FOR LEGAL DESCRIPTION OR CONVEYANCE.

THE HORIZONTAL DATUM IS THE MASSACHUSETTS STATE PLANE COORDINATE SYSTEM, NAD 83.

ORIGINAL PROPERTY MAPS WERE PREPARED BY STONE & WEBSTER ENGINEERING CORP., BOSTON, MASSACHUSETTS, FROM AERIAL PHOTOGRAPHY DATED DECEMBER, 1986 AND PLANIMETRIC MAPPING PREPARED BY GEOD CORP., RIDGE, NEW JERSEY

MAPS ARE REVISED AND REPRINTED BY CAI TECHNOLOGIES, INC.

REVISED & REPRINTED BY

CAI Technologies
Precision Mapping. Geospatial Solutions.

11 Pleasant Street, Littleton, NH 03561
800.322.4540 - www.cai-tech.com

LEGEND

PARCEL NUMBER 2222	EXEMPT PROPERTY (E)
PARCEL AREA - ACRES A	SUBDIVISION LOT NO. (L)
ARC LENGTH - SQUARE FEET F	HOUSE/STREET NUMBER (H)
RECORD DIMENSION 100'	RIGHT OF WAY/ACCESS (RW)
SCALED DIMENSION 100'S	COMMON OWNERSHIP (CO)
MATCH LINE (M)	WETLANDS (W)
WATER (W)		

SCALE: 1" = 200'

FEET
0 100 200 300 400 500 600

METERS
0 50 100 150

REVISED TO: JANUARY 1, 2017

PROPERTY MAPS

UXBRIDGE

MASSACHUSETTS

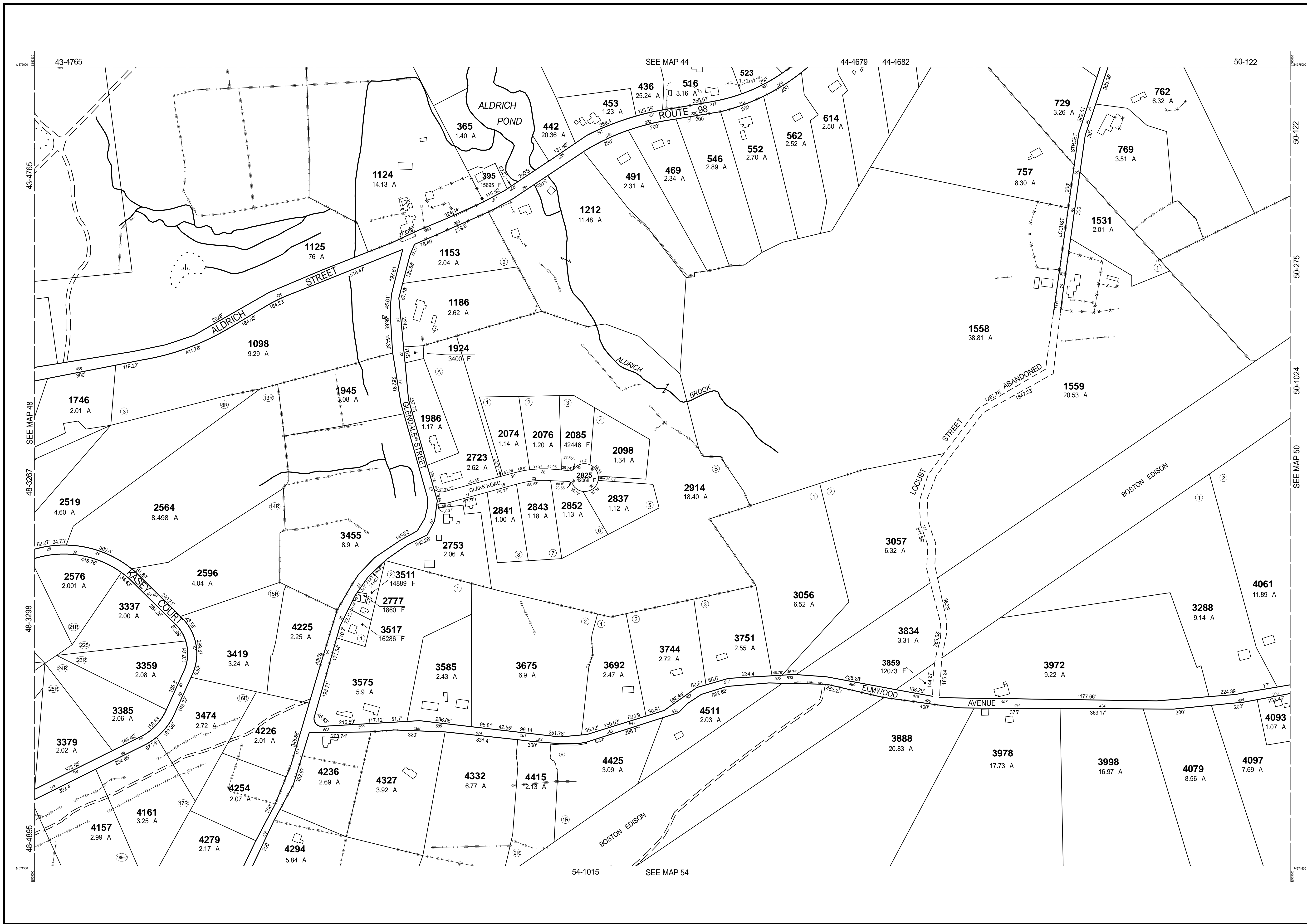
INDEX DIAGRAM

42	43	44
47	48	49
52	53	54

GN

MAP NO.

48



THIS MAP IS FOR ASSESSMENT PURPOSES. IT IS NOT VALID FOR LEGAL DESCRIPTION OR CONVEYANCE.

THE HORIZONTAL DATUM IS THE MASSACHUSETTS STATE PLANE COORDINATE SYSTEM, NAD 83.

ORIGINAL PROPERTY MAPS WERE PREPARED BY STONE & WEBSTER ENGINEERING CORP., BOSTON, MASSACHUSETTS, FROM AERIAL PHOTOGRAPHY DATED DECEMBER, 1986 AND PLANIMETRIC MAPPING PREPARED BY GEOD CORP., RIDGE, NEW JERSEY

MAPS ARE REVISED AND REPRINTED BY CAI TECHNOLOGIES, INC.

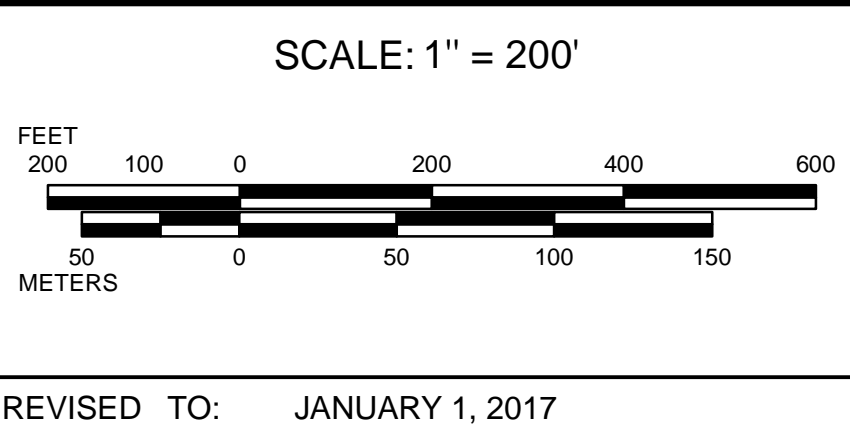
REVISED & REPRINTED BY

CAI Technologies
Precision Mapping. Geospatial Solutions.

11 Pleasant Street, Littleton, NH 03561
800.322.4540 - www.cai-tech.com

LEGEND

PARCEL NUMBER 2222	EXEMPT PROPERTY (E)
PARCEL AREA - ACRES A	SUBDIVISION LOT NO. (L)
ARCEL AREA - SQUARE FEET F	HOUSE/STREET NUMBER (H)
RECORD DIMENSION 100'	RIGHT OF WAY/ACCESS (RW)
SCALED DIMENSION 100'S	COMMON OWNERSHIP (CO)
MATCH LINE (M)	WETLANDS (W)
WATER (W)		



PROPERTY MAPS

UXBRIDGE

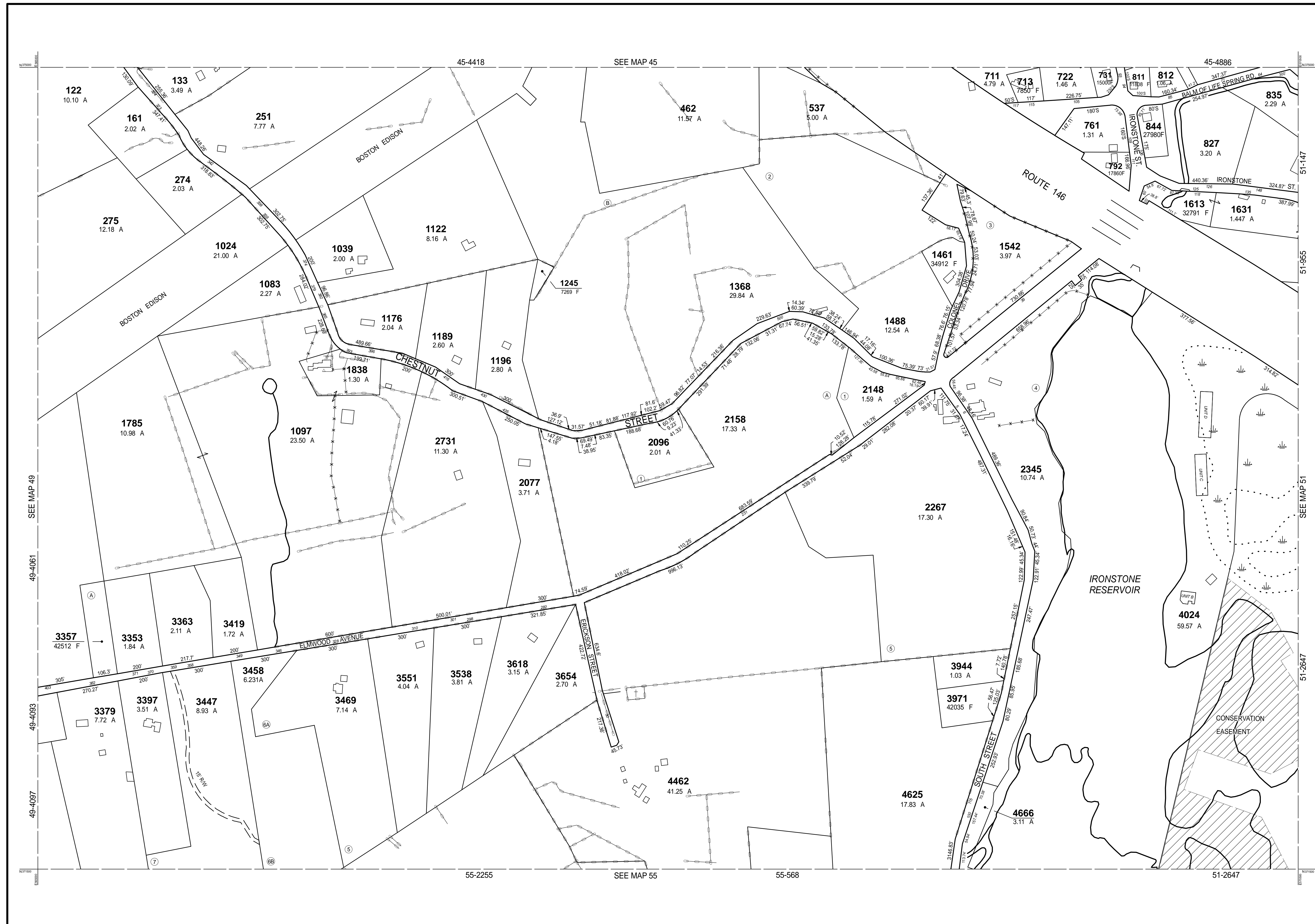
MASSACHUSETTS

INDEX DIAGRAM

43	44	45
48	49	50
53	54	55

MAP NO.

49



THIS MAP IS FOR ASSESSMENT PURPOSES. IT IS NOT VALID FOR LEGAL DESCRIPTION OR CONVEYANCE.

THE HORIZONTAL DATUM IS THE MASSACHUSETTS STATE PLANE COORDINATE SYSTEM, NAD 83.

ORIGINAL PROPERTY MAPS WERE PREPARED BY STONE & WEBSTER ENGINEERING CORP., BOSTON, MASSACHUSETTS, FROM AERIAL PHOTOGRAPHY DATED DECEMBER, 1986 AND PLANIMETRIC MAPPING PREPARED BY GEOD CORP., RIDGE, NEW JERSEY

MAPS ARE REVISED AND REPRINTED BY CAI TECHNOLOGIES, INC.

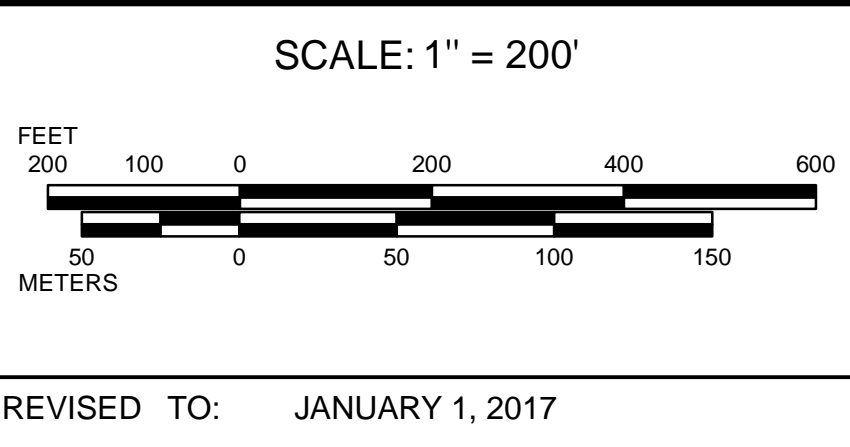
REVISED & REPRINTED BY

CAI Technologies
Precision Mapping. Geospatial Solutions.

11 Pleasant Street, Littleton, NH 03561
800.322.4540 - www.cai-tech.com

LEGEND

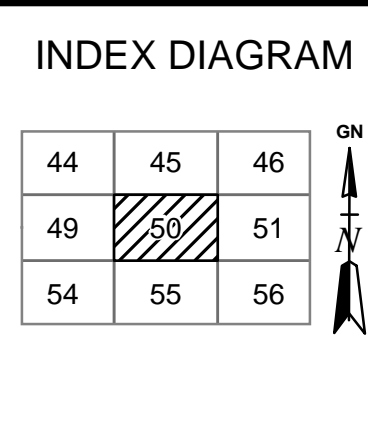
PARCEL NUMBER 2222	EXEMPT PROPERTY (E)
PARCEL AREA - ACRES A	SUBDIVISION LOT NO. (L)
ARCEL AREA - SQUARE FEET F	HOUSE/STREET NUMBER (H)
RECORD DIMENSION 100'	RIGHT OF WAY/ACCESS (RW)
SCALED DIMENSION 100'S	COMMON OWNERSHIP (CO)
MATCH LINE (M)	WETLANDS (W)
WATER (W)		



PROPERTY MAPS

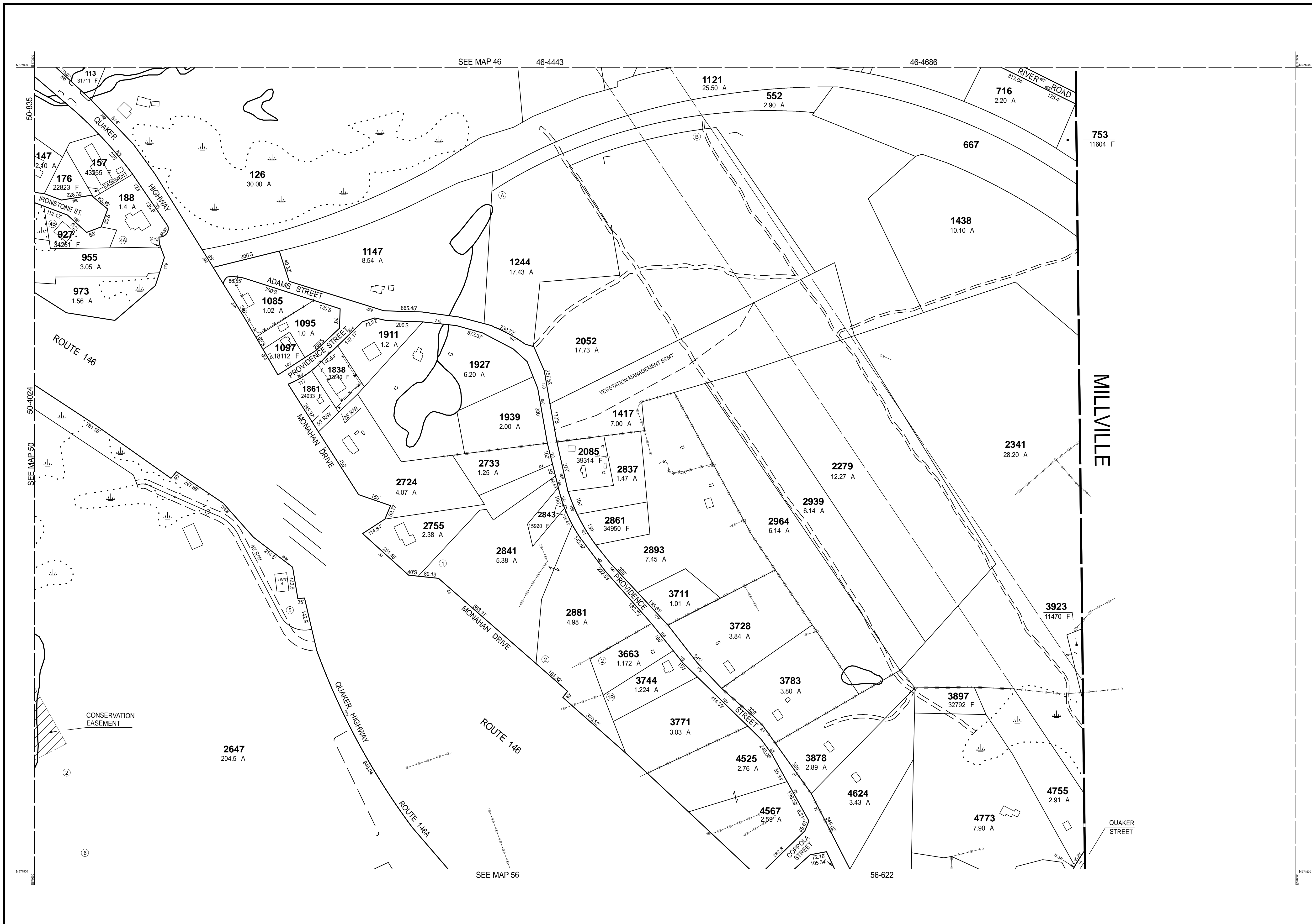
UXBRIDGE

MASSACHUSETTS



MAP NO.

50



THIS MAP IS FOR ASSESSMENT PURPOSES. IT IS NOT VALID FOR LEGAL DESCRIPTION OR CONVEYANCE.

THE HORIZONTAL DATUM IS THE MASSACHUSETTS STATE PLANE COORDINATE SYSTEM, NAD 83.

ORIGINAL PROPERTY MAPS WERE PREPARED BY STONE & WEBSTER ENGINEERING CORP., BOSTON, MASSACHUSETTS, FROM AERIAL PHOTOGRAPHY DATED DECEMBER, 1986 AND PLANIMETRIC MAPPING PREPARED BY GEOD CORP., RIDGE, NEW JERSEY

MAPS ARE REVISED AND REPRINTED BY CAI TECHNOLOGIES, INC.

REVISED & REPRINTED BY

CAI Technologies
Precision Mapping. Geospatial Solutions.

11 Pleasant Street, Littleton, NH 03561
800.322.4540 - www.cai-tech.com

LEGEND

PARCEL NUMBER 2222	EXEMPT PROPERTY (E)
PARCEL AREA - ACRES A	SUBDIVISION LOT NO. (L)
ARCEL AREA - SQUARE FEET F	HOUSE/STREET NUMBER (H)
RECORD DIMENSION 100'	RIGHT OF WAY/ACCESS (RW)
SCALED DIMENSION 100'S	COMMON OWNERSHIP (CO)
MATCH LINE (M)	WETLANDS (W)
WATER (W)		

SCALE: 1" = 200'

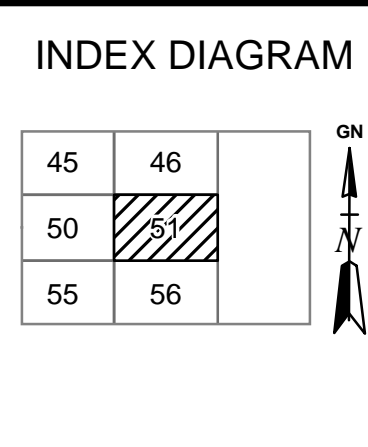
FEET
200 100 0 200 400 600
METERS
50 0 50 100 150

REVISED TO: JANUARY 1, 2017

PROPERTY MAPS

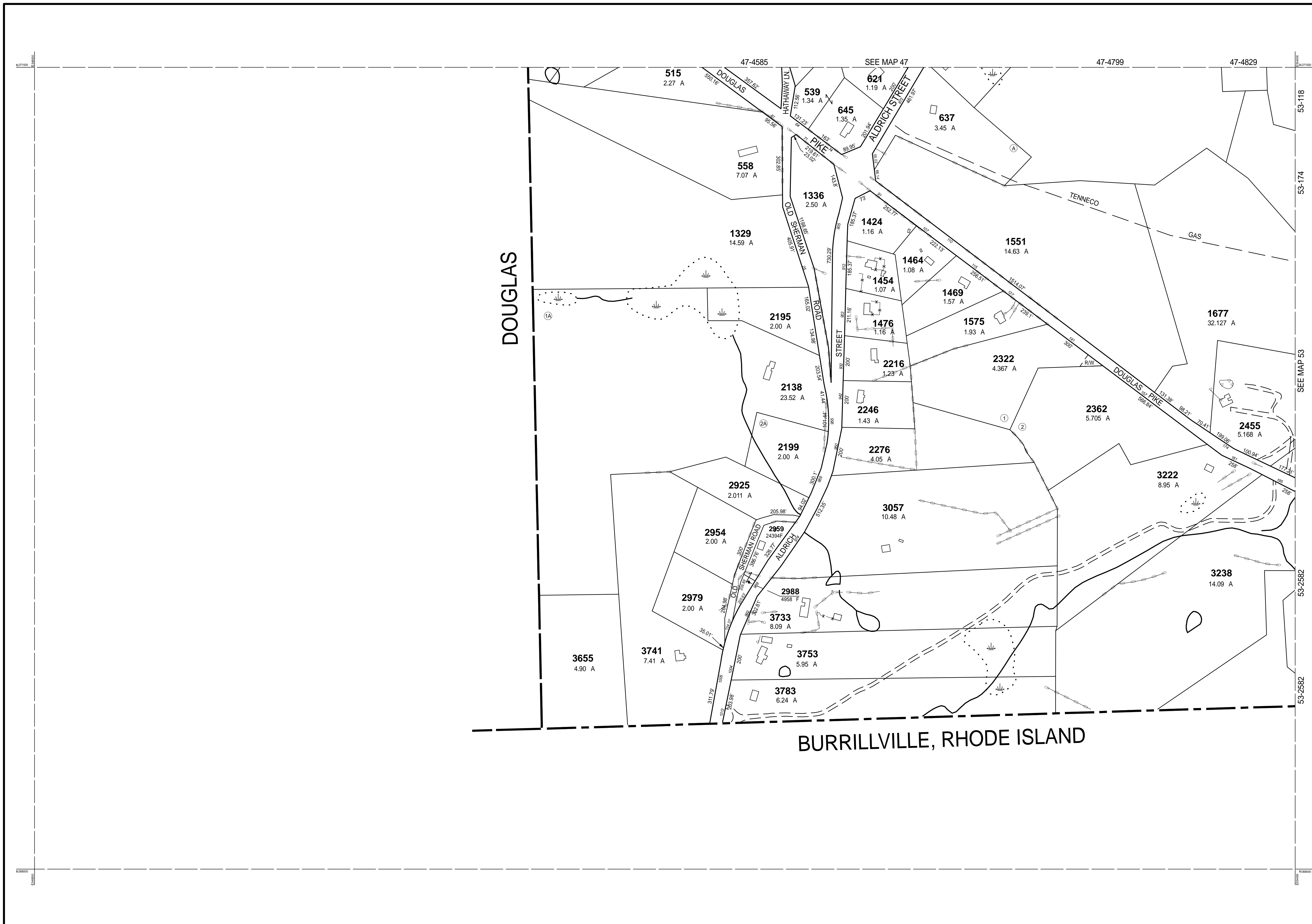
UXBRIDGE

MASSACHUSETTS



MAP NO.

51



BURRILLVILLE, RHODE ISLAND

THIS MAP IS FOR ASSESSMENT PURPOSES. IT IS NOT VALID FOR LEGAL DESCRIPTION OR CONVEYANCE.

THE HORIZONTAL DATUM IS THE MASSACHUSETTS STATE PLANE COORDINATE SYSTEM, NAD 83.

ORIGINAL PROPERTY MAPS WERE PREPARED BY STONE & WEBSTER ENGINEERING CORP., BOSTON, MASSACHUSETTS, FROM AERIAL PHOTOGRAPHY DATED DECEMBER, 1986 AND PLANIMETRIC MAPPING PREPARED BY GEOD CORP., RIDGE, NEW JERSEY

MAPS ARE REVISED AND REPRINTED BY CAI TECHNOLOGIES, INC.

REVISED & REPRINTED BY

CAI Technologies
Precision Mapping. Geospatial Solutions.

11 Pleasant Street, Littleton, NH 03561
800.322.4540 - www.cai-tech.com

LEGEND

PARCEL NUMBER 2222	EXEMPT PROPERTY (E)
PARCEL AREA - ACRES A	SUBDIVISION LOT NO. (L)
ARCEL AREA - SQUARE FEET F	HOUSE/STREET NUMBER (H)
RECORD DIMENSION 100'	RIGHT OF WAY/ACCESS (RW)
SCALED DIMENSION 100'S	COMMON OWNERSHIP (CO)
MATCH LINE (M)	WETLANDS (W)
WATER (W)	

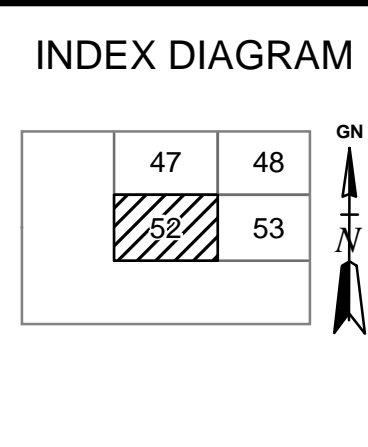
SCALE: 1" = 200'

REVISD TO: JANUARY 1, 2017

PROPERTY MAPS

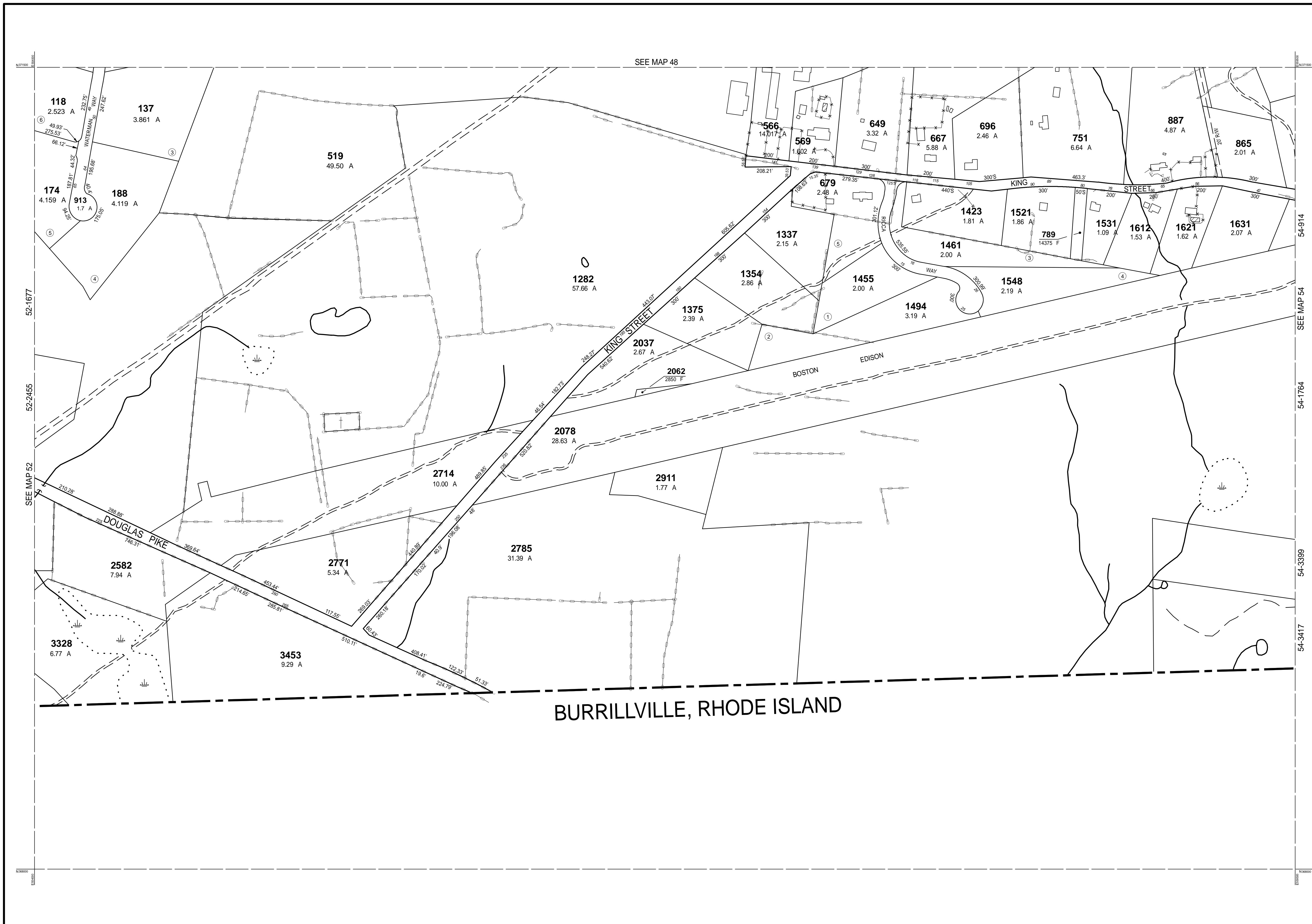
UXBRIDGE

MASSACHUSETTS



MAP NO.

52



THIS MAP IS FOR ASSESSMENT PURPOSES. IT IS NOT VALID FOR LEGAL DESCRIPTION OR CONVEYANCE.

THE HORIZONTAL DATUM IS THE MASSACHUSETTS STATE PLANE COORDINATE SYSTEM, NAD 83.

ORIGINAL PROPERTY MAPS WERE PREPARED BY STONE & WEBSTER ENGINEERING CORP., BOSTON, MASSACHUSETTS, FROM AERIAL PHOTOGRAPHY DATED DECEMBER, 1986 AND PLANIMETRIC MAPPING PREPARED BY GEOD CORP., RIDGE, NEW JERSEY

MAPS ARE REVISED AND REPRINTED BY CAI TECHNOLOGIES, INC.

REVISED & REPRINTED BY

CAI Technologies
Precision Mapping. Geospatial Solutions.

11 Pleasant Street, Littleton, NH 03561
800.322.4540 - www.cai-tech.com

LEGEND

PARCEL NUMBER 2222	EXEMPT PROPERTY (E)
PARCEL AREA - ACRES A	SUBDIVISION LOT NO. (L)
ARCEL AREA - SQUARE FEET F	HOUSE/STREET NUMBER (H)
RECORD DIMENSION 100'	RIGHT OF WAY/ACCESS (RW)
SCALED DIMENSION 100'S	COMMON OWNERSHIP (CO)
MATCH LINE (M)	WETLANDS (W)
WATER (W)		

SCALE: 1" = 200'

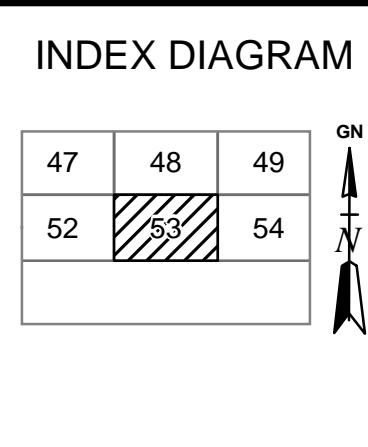
FEET
200 100 0 200 400 600
METERS
50 0 50 100 150

REVISED TO: JANUARY 1, 2017

PROPERTY MAPS

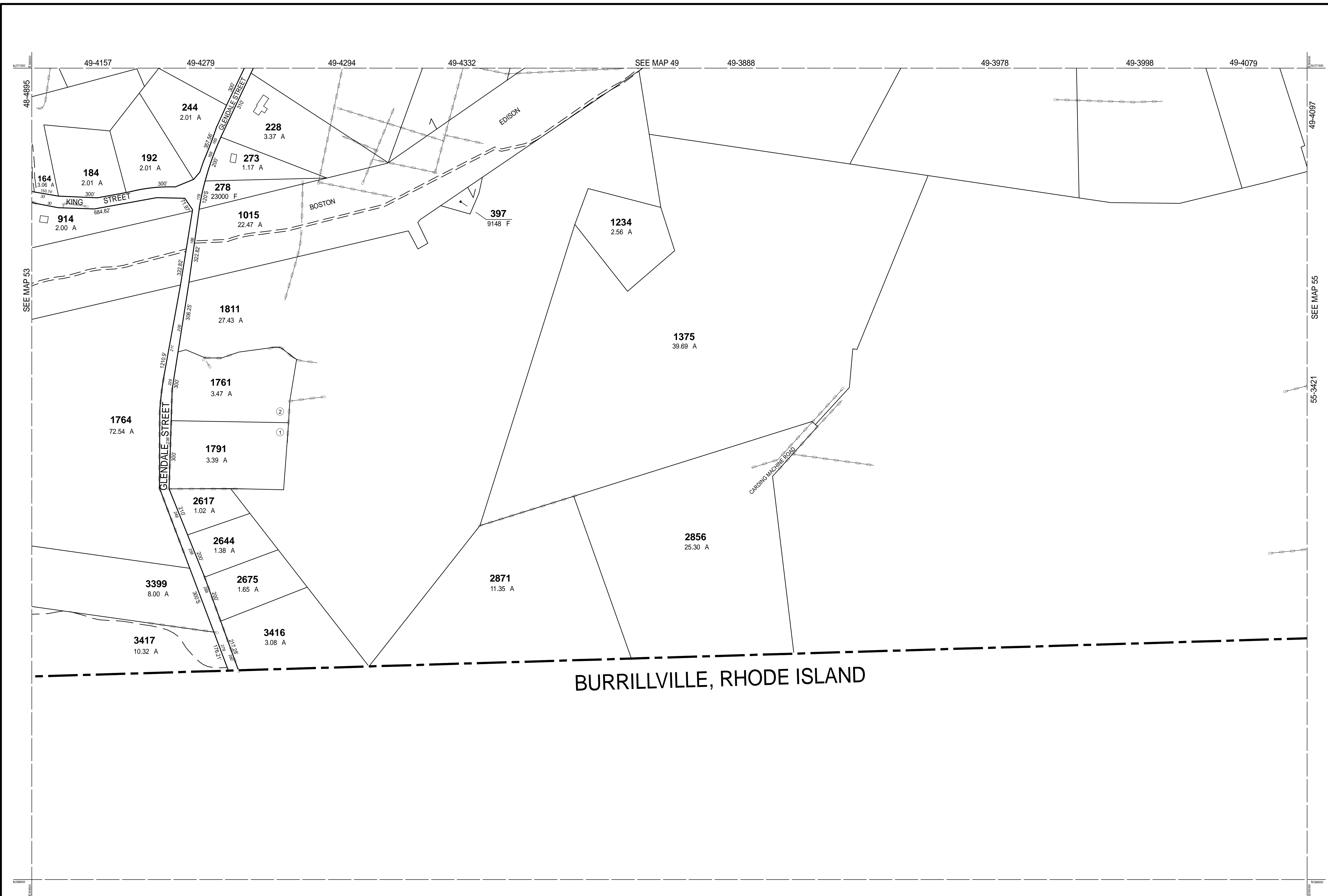
UXBRIDGE

MASSACHUSETTS



MAP NO.

53



BURRILLVILLE, RHODE ISLAND

THIS MAP IS FOR ASSESSMENT PURPOSES. IT IS NOT VALID FOR LEGAL DESCRIPTION OR CONVEYANCE.

THE HORIZONTAL DATUM IS THE MASSACHUSETTS STATE PLANE COORDINATE SYSTEM, NAD 83.

ORIGINAL PROPERTY MAPS WERE PREPARED BY STONE & WEBSTER ENGINEERING CORP., BOSTON, MASSACHUSETTS, FROM AERIAL PHOTOGRAPHY DATED DECEMBER, 1986 AND PLANIMETRIC MAPPING PREPARED BY GEOD CORP., RIDGE, NEW JERSEY

MAPS ARE REVISED AND REPRINTED BY CAI TECHNOLOGIES, INC.

REVISED & REPRINTED BY



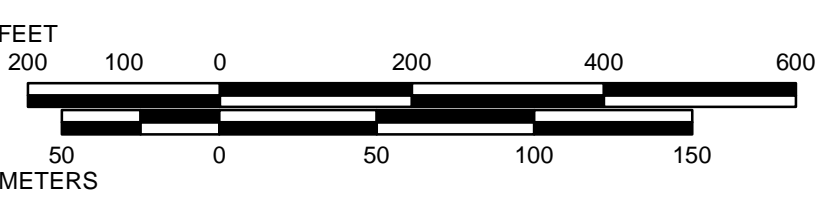
Precision Mapping. Geospatial Solutions.

11 Pleasant Street, Littleton, NH 03561
800.322.4540 - www.cai-tech.com

LEGEND

PARCEL NUMBER	2222	EXEMPT PROPERTY	(E)
PARCEL AREA - ACRES	A	SUBDIVISION LOT NO.	(2)
ARCEL AREA - SQUARE FEET.	F	HOUSE/STREET NUMBER	(12)
RECORD DIMENSION	100'	RIGHT OF WAY/ACCESS	(RW)
SCALED DIMENSION	100'S	COMMON OWNERSHIP	(CO)
MATCH LINE	(M)	WETLANDS	(W)
WATER	(W)		

SCALE: 1" = 200'

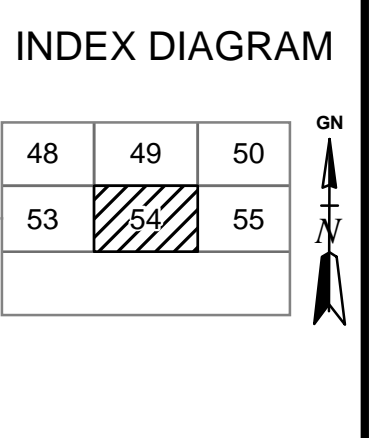


REVISD TO: JANUARY 1, 2017

PROPERTY MAPS

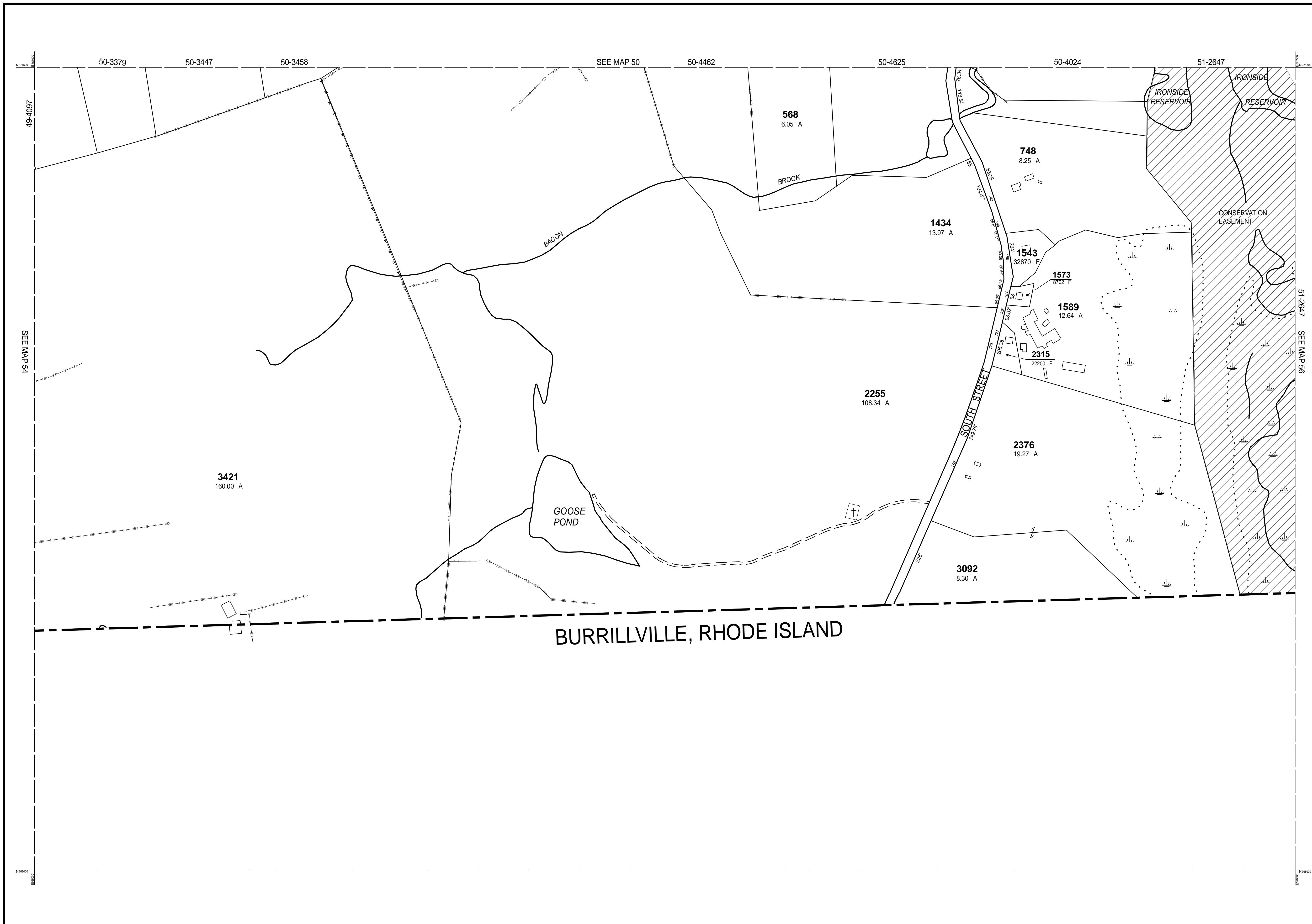
UXBRIDGE

MASSACHUSETTS



MAP NO.

54



THIS MAP IS FOR ASSESSMENT PURPOSES. IT IS NOT VALID FOR LEGAL DESCRIPTION OR CONVEYANCE.

THE HORIZONTAL DATUM IS THE MASSACHUSETTS STATE PLANE COORDINATE SYSTEM, NAD 83.

ORIGINAL PROPERTY MAPS WERE PREPARED BY STONE & WEBSTER ENGINEERING CORP., BOSTON, MASSACHUSETTS, FROM AERIAL PHOTOGRAPHY DATED DECEMBER, 1986 AND PLANIMETRIC MAPPING PREPARED BY GEOD CORP., RIDGE, NEW JERSEY

MAPS ARE REVISED AND REPRINTED BY CAI TECHNOLOGIES, INC.

REVISED & REPRINTED BY

CAI Technologies
Precision Mapping. Geospatial Solutions.

11 Pleasant Street, Littleton, NH 03561
800.322.4540 - www.cai-tech.com

LEGEND	
PARCEL NUMBER	2222
PARCEL AREA - ACRES	A
PARCEL AREA - SQUARE FEET	F
RECORD DIMENSION	100'
SCALED DIMENSION	100'S
MATCH LINE	
WATER	-W-
EXEMPT PROPERTY	Ⓔ
SUBDIVISION LOT NO.	Ⓒ
HOUSE/STREET NUMBER	Ⓙ
RIGHT OF WAY/ACCESS	—RW—
COMMON OWNERSHIP	↔
WETLANDS	Ⓜ

SCALE: 1" = 200'

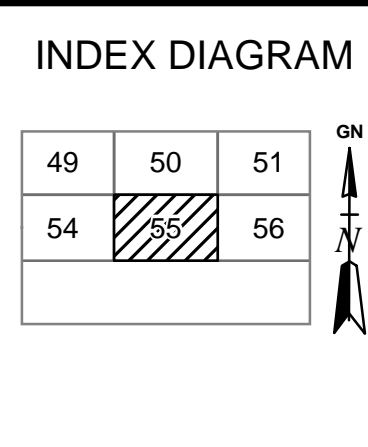
FEET
200 100 0 200 400 600
METERS
50 0 50 100 150

REVISED TO: JANUARY 1, 2017

PROPERTY MAPS

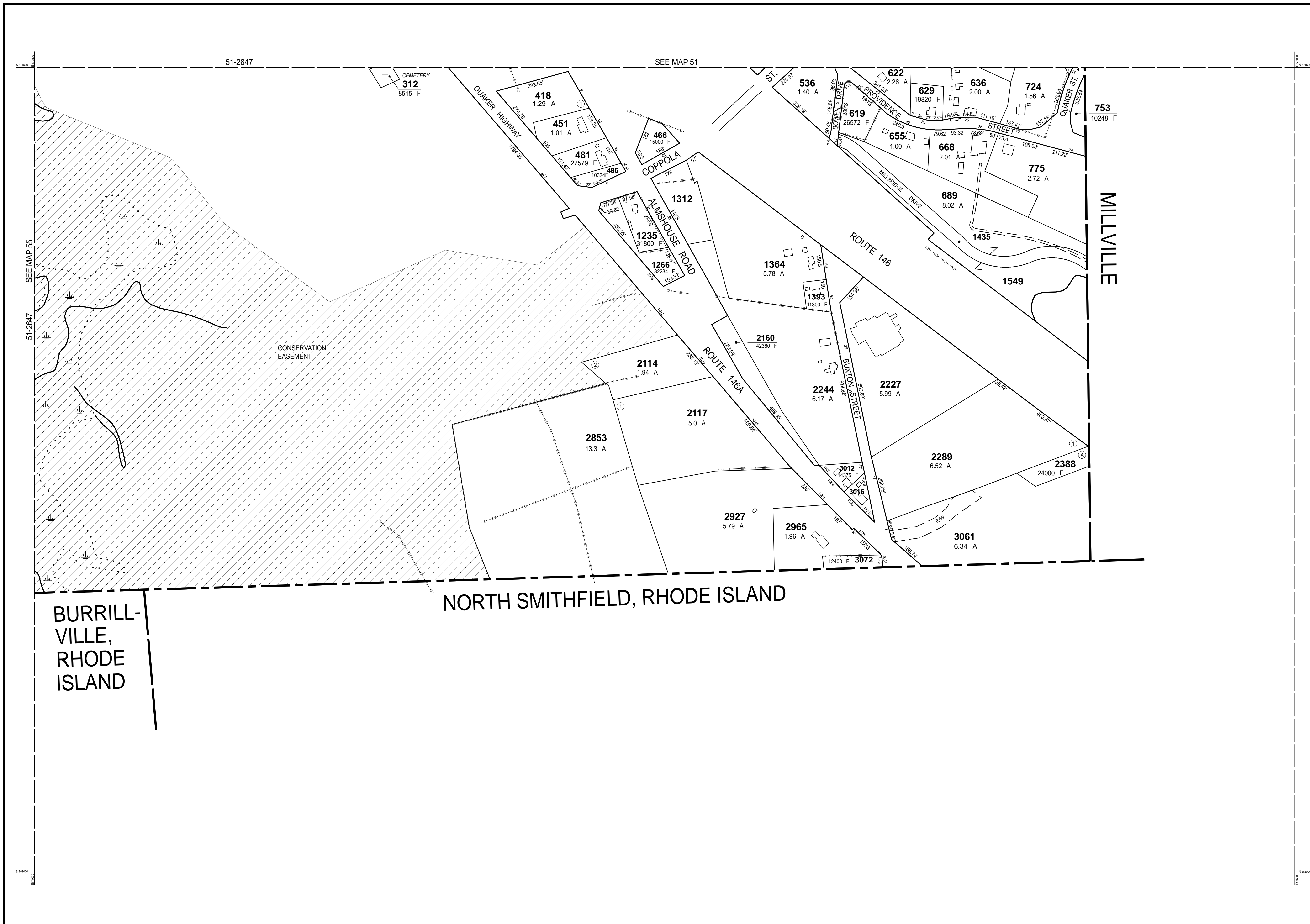
UXBRIDGE

MASSACHUSETTS



MAP NO.

55



THIS MAP IS FOR ASSESSMENT PURPOSES. IT IS NOT VALID FOR LEGAL DESCRIPTION OR CONVEYANCE.

THE HORIZONTAL DATUM IS THE MASSACHUSETTS STATE PLANE COORDINATE SYSTEM, NAD 83.

ORIGINAL PROPERTY MAPS WERE PREPARED BY STONE & WEBSTER ENGINEERING CORP., BOSTON, MASSACHUSETTS, FROM AERIAL PHOTOGRAPHY DATED DECEMBER, 1986 AND PLANIMETRIC MAPPING PREPARED BY GEOD CORP., RIDGE, NEW JERSEY

MAPS ARE REVISED AND REPRINTED BY CAI TECHNOLOGIES, INC.

REVISED & REPRINTED BY

CAI Technologies
Precision Mapping. Geospatial Solutions.

11 Pleasant Street, Littleton, NH 03561
800.322.4540 - www.cai-tech.com

LEGEND

PARCEL NUMBER	2222	EXEMPT PROPERTY	(E)
PARCEL AREA - ACRES	A	SUBDIVISION LOT NO.	(L)
ARCEL AREA - SQUARE FEET.	F	HOUSE/STREET NUMBER	(H)
RECORD DIMENSION	100'	RIGHT OF WAY/ACCESS	(RW)
SCALED DIMENSION	100'S	COMMON OWNERSHIP	(CO)
MATCH LINE	(-W-)	WETLANDS	(W)
WATER	(W)		

SCALE: 1" = 200'

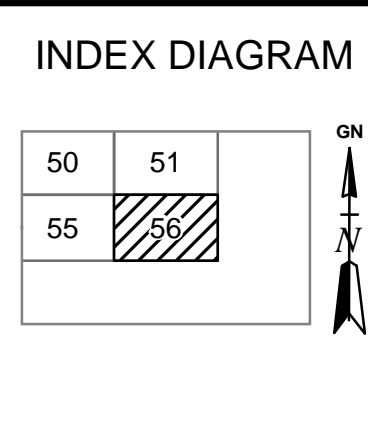
FEET
200 100 0 200 400 600
METERS
50 0 50 100 150

REVISED TO: JANUARY 1, 2017

PROPERTY MAPS

UXBRIDGE

MASSACHUSETTS



MAP NO.

56