

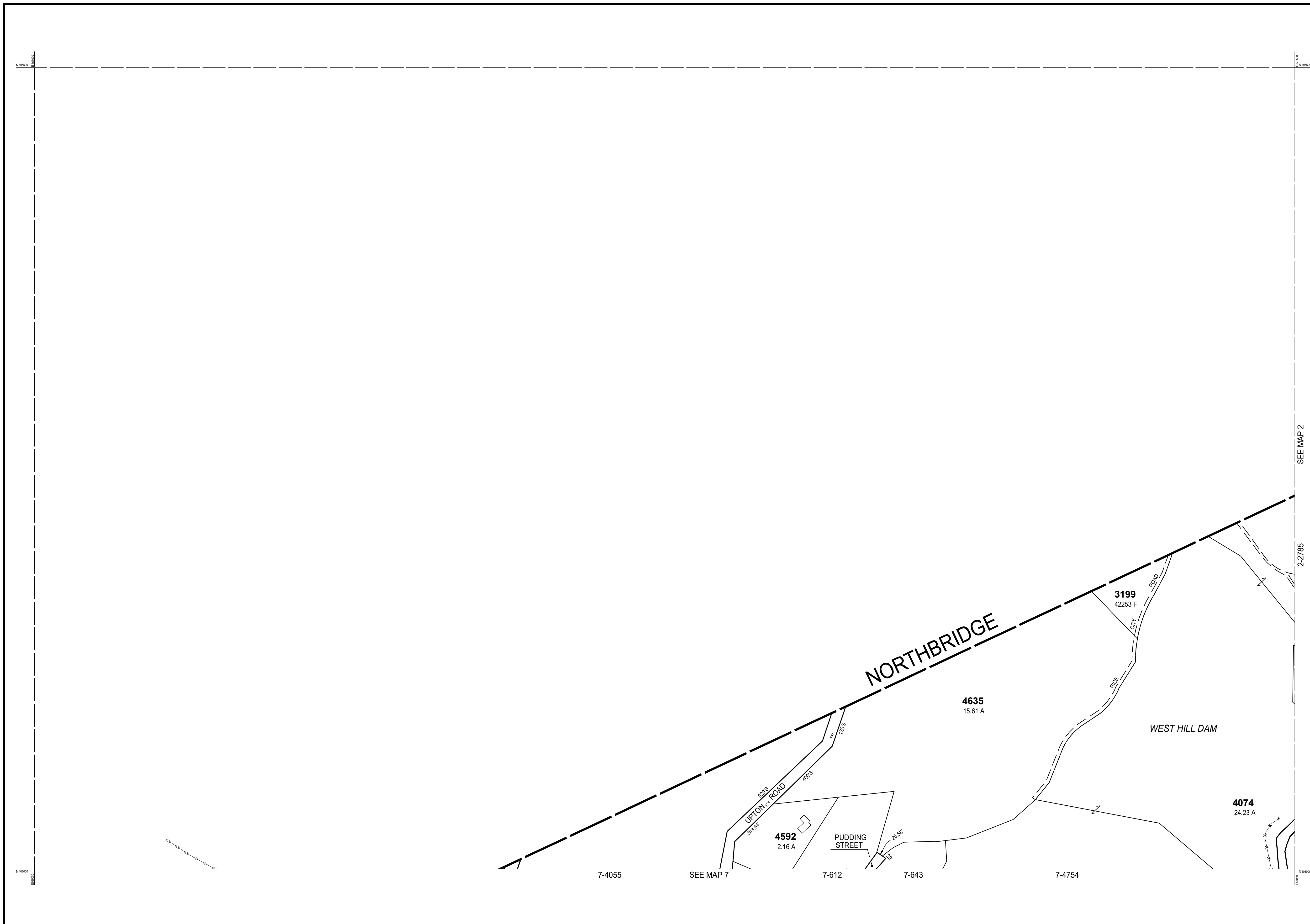
PROPERTY MAPS

# UXBRIDGE

MASSACHUSETTS



11 PLEASANT ST, LITTLETON, NH 03561  
(800) 322-4540 WWW.CAI-TECH.COM



THIS MAP IS FOR ASSESSMENT PURPOSES. IT IS NOT VALID FOR LEGAL DESCRIPTION OR CONVEYANCE.

THE HORIZONTAL DATUM IS THE MASSACHUSETTS STATE PLANE COORDINATE SYSTEM, NAD 83.

ORIGINAL PROPERTY MAPS WERE PREPARED BY STONE & WEBSTER ENGINEERING CORP., BOSTON, MASSACHUSETTS, FROM AERIAL PHOTOGRAPHY DATED DECEMBER, 1986 AND PLANIMETRIC MAPPING PREPARED BY GEOD CORP., RIDGE, NEW JERSEY

MAPS ARE REVISED AND REPRINTED BY CAI TECHNOLOGIES, INC.

REVISED & REPRINTED BY

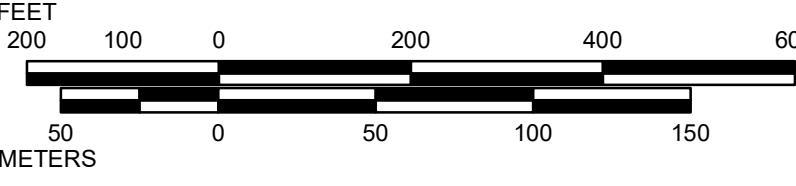


Precision Mapping. Geospatial Solutions.

11 Pleasant Street, Littleton, NH 03561  
800.322.4540 - www.cai-tech.com

LEGEND	
PARCEL NUMBER . . . . .	2222
PARCEL AREA - ACRES . . . . .	A
PARCEL AREA - SQUARE FEET . . . . .	F
RECORD DIMENSION . . . . .	100'
SCALED DIMENSION . . . . .	100'S
MATCH LINE . . . . .	-W-
WATER . . . . .	
EXEMPT PROPERTY . . . . .	
SUBDIVISION LOT NO. . . . .	
HOUSE/STREET NUMBER . . . . .	
RIGHT OF WAY/ACCESS . . . . .	
COMMON OWNERSHIP . . . . .	
WETLANDS . . . . .	

SCALE: 1" = 200'

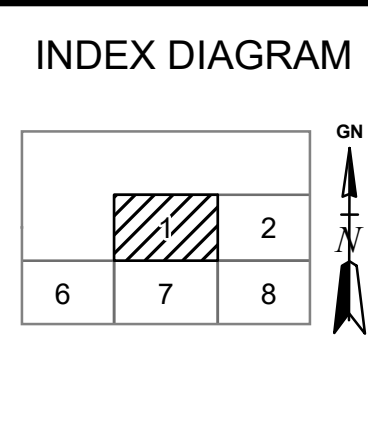


REVISD TO: JANUARY 1, 2018

PROPERTY MAPS

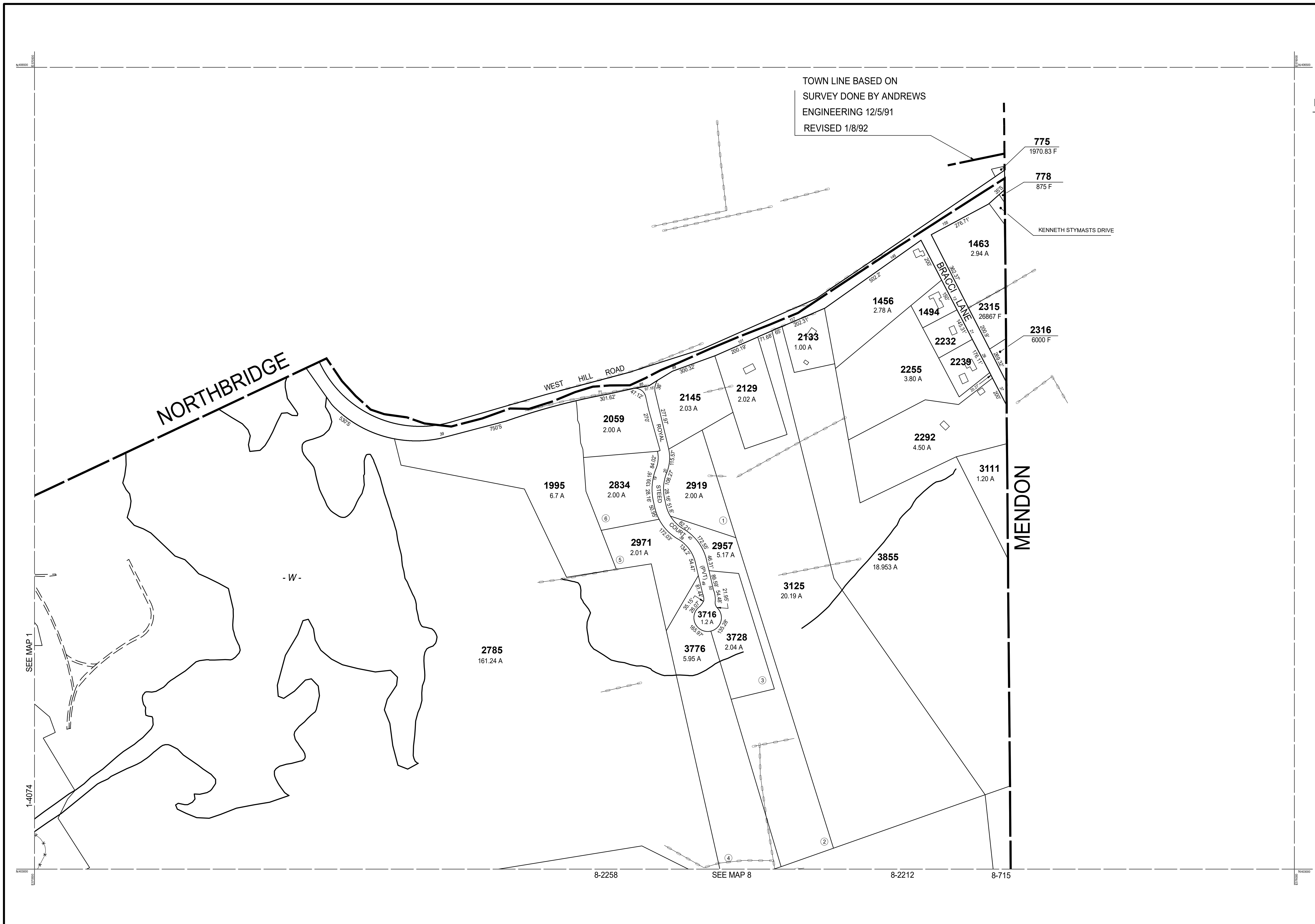
# UXBRIDGE

MASSACHUSETTS



MAP NO.

# 1



PARCEL	AREA
1494	25500 F
2232	24702 F

THIS MAP IS FOR ASSESSMENT PURPOSES. IT IS NOT VALID FOR LEGAL DESCRIPTION OR CONVEYANCE.

THE HORIZONTAL DATUM IS THE MASSACHUSETTS STATE PLANE COORDINATE SYSTEM, NAD 83.

ORIGINAL PROPERTY MAPS WERE PREPARED BY STONE & WEBSTER ENGINEERING CORP., BOSTON, MASSACHUSETTS, FROM AERIAL PHOTOGRAPHY DATED DECEMBER, 1986 AND PLANIMETRIC MAPPING PREPARED BY GEOD CORP., RIDGE, NEW JERSEY

MAPS ARE REVISED AND REPRINTED BY CAI TECHNOLOGIES, INC.

REVISED & REPRINTED BY

**CAI Technologies**  
Precision Mapping. Geospatial Solutions.

11 Pleasant Street, Littleton, NH 03561  
800.322.4540 - www.cai-tech.com

**LEGEND**

PARCEL NUMBER	..... 2222	EXEMPT PROPERTY	..... (E)
PARCEL AREA - ACRES	..... A	SUBDIVISION LOT NO.	..... (L)
ARCEL AREA - SQUARE FEET	..... F	HOUSE/STREET NUMBER	..... (H)
RECORD DIMENSION	..... 100'	RIGHT OF WAY/ACCESS	..... (RW)
SCALED DIMENSION	..... 100'S	COMMON OWNERSHIP	..... (CO)
MATCH LINE	..... (M)	WETLANDS	..... (W)
WATER	..... (W)		

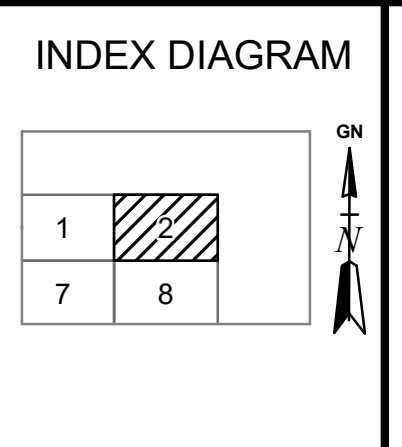
SCALE: 1" = 200'

REVISD TO: JANUARY 1, 2018

PROPERTY MAPS

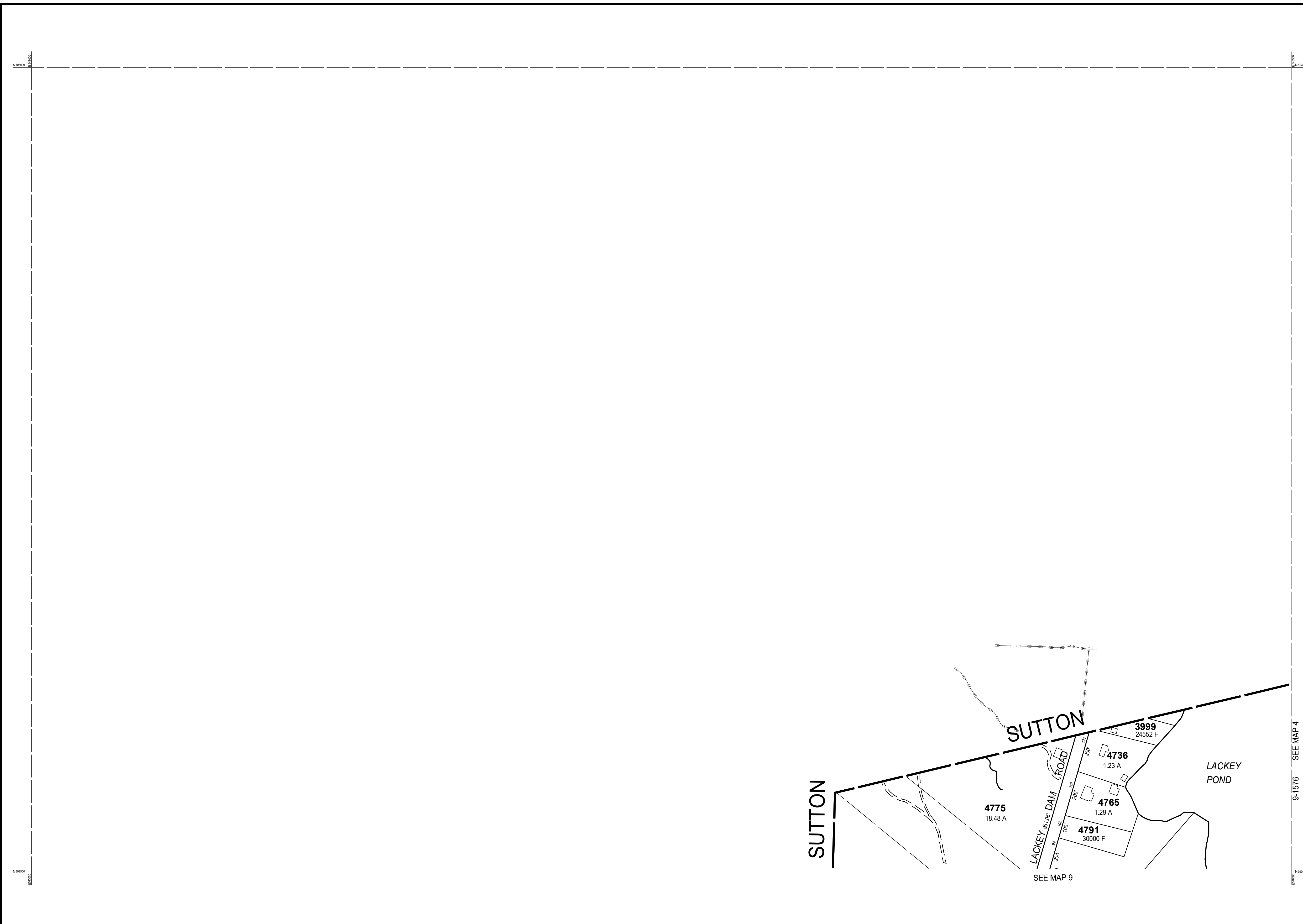
**UXBRIDGE**

MASSACHUSETTS



MAP NO.

**2**



THIS MAP IS FOR ASSESSMENT PURPOSES. IT IS NOT VALID FOR LEGAL DESCRIPTION OR CONVEYANCE.

THE HORIZONTAL DATUM IS THE MASSACHUSETTS STATE PLANE COORDINATE SYSTEM, NAD 83.

ORIGINAL PROPERTY MAPS WERE PREPARED BY STONE & WEBSTER ENGINEERING CORP., BOSTON, MASSACHUSETTS, FROM AERIAL PHOTOGRAPHY DATED DECEMBER, 1986 AND PLANIMETRIC MAPPING PREPARED BY GEOD CORP., RIDGE, NEW JERSEY

MAPS ARE REVISED AND REPRINTED BY CAI TECHNOLOGIES, INC.

REVISED & REPRINTED BY



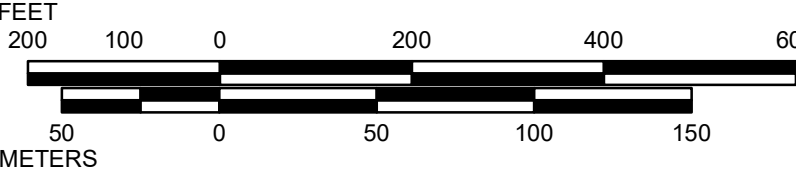
Precision Mapping. Geospatial Solutions.

11 Pleasant Street, Littleton, NH 03561  
800.322.4540 - www.cai-tech.com

**LEGEND**

PARCEL NUMBER . . . . . 2222	EXEMPT PROPERTY . . . . . (E)
PARCEL AREA - ACRES . . . . . A	SUBDIVISION LOT NO. . . . . (2)
PARCEL AREA - SQUARE FEET . . . . . F	HOUSE/STREET NUMBER . . . . . (2)
RECORD DIMENSION . . . . . 100'	RIGHT OF WAY/ACCESS . . . . . (RW)
SCALED DIMENSION . . . . . 100'S	COMMON OWNERSHIP . . . . . (C)
MATCH LINE . . . . . (M)	WETLANDS . . . . . (W)
WATER . . . . . (W)	

SCALE: 1" = 200'



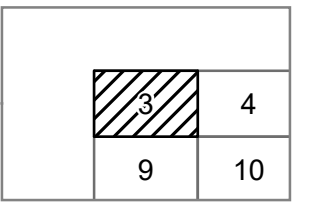
REVISD TO: JANUARY 1, 2018

PROPERTY MAPS

# UXBRIDGE

MASSACHUSETTS

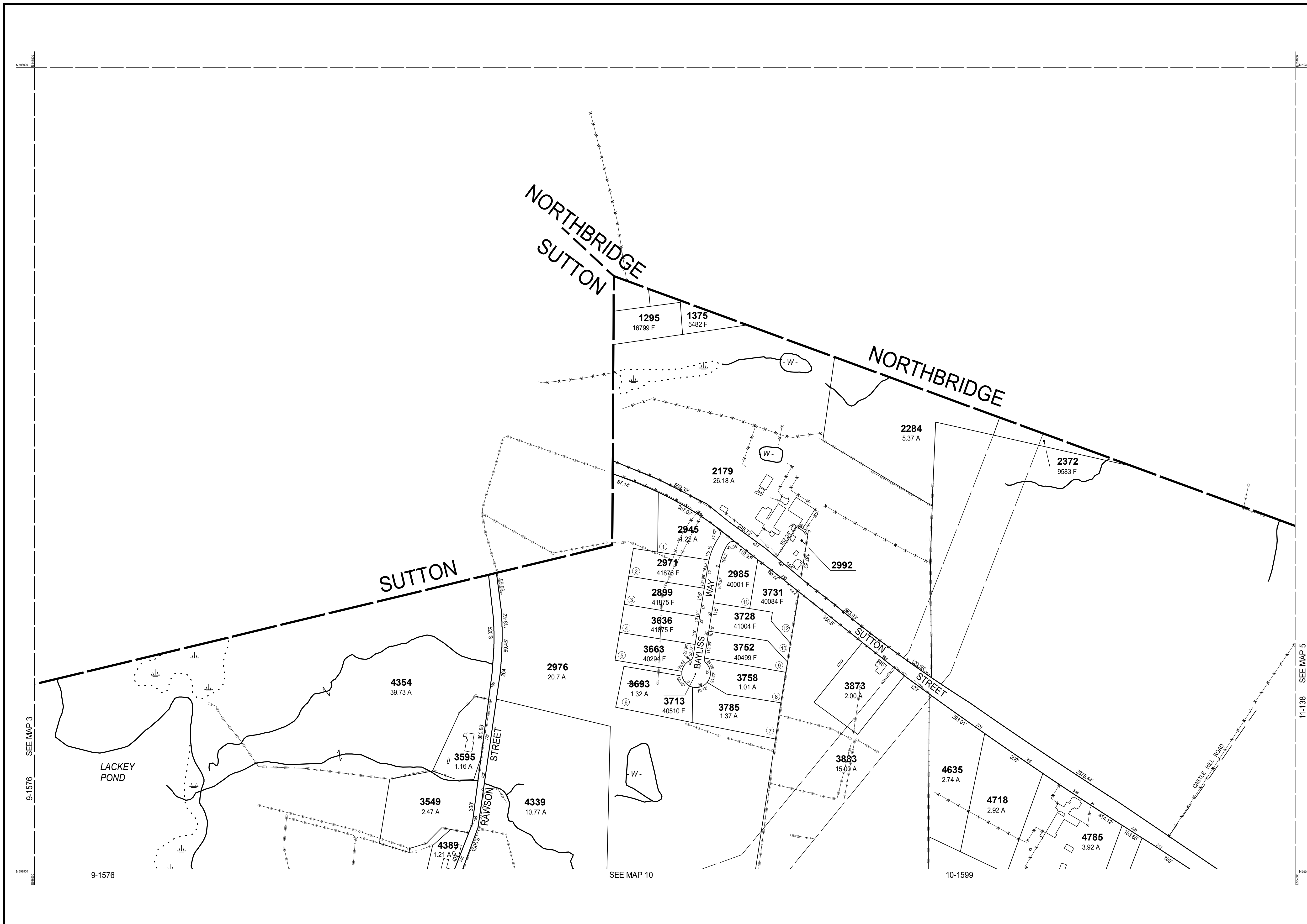
INDEX DIAGRAM



GN

MAP NO.

# 3



PARCEL	AREA
2992	15580 F

THIS MAP IS FOR ASSESSMENT PURPOSES. IT IS NOT VALID FOR LEGAL DESCRIPTION OR CONVEYANCE.

THE HORIZONTAL DATUM IS THE MASSACHUSETTS STATE PLANE COORDINATE SYSTEM, NAD 83.

ORIGINAL PROPERTY MAPS WERE PREPARED BY STONE & WEBSTER ENGINEERING CORP., BOSTON, MASSACHUSETTS, FROM AERIAL PHOTOGRAPHY DATED DECEMBER, 1986 AND PLANIMETRIC MAPPING PREPARED BY GEOD CORP., RIDGE, NEW JERSEY

MAPS ARE REVISED AND REPRINTED BY CAI TECHNOLOGIES, INC.

REVISED & REPRINTED BY

**CAI Technologies**  
Precision Mapping. Geospatial Solutions.

11 Pleasant Street, Littleton, NH 03561  
800.322.4540 - www.cai-tech.com

**LEGEND**

PARCEL NUMBER	..... 2222	EXEMPT PROPERTY	..... (E)
PARCEL AREA - ACRES	..... A	SUBDIVISION LOT NO.	..... (L)
PARCEL AREA - SQUARE FEET	..... F	HOUSE/STREET NUMBER	..... (H)
RECORD DIMENSION	..... 100'	RIGHT OF WAY/ACCESS	..... (RW)
SCALED DIMENSION	..... 100'S	COMMON OWNERSHIP	..... (CO)
MATCH LINE	..... (M)	WETLANDS	..... (W)
WATER	..... (W)		

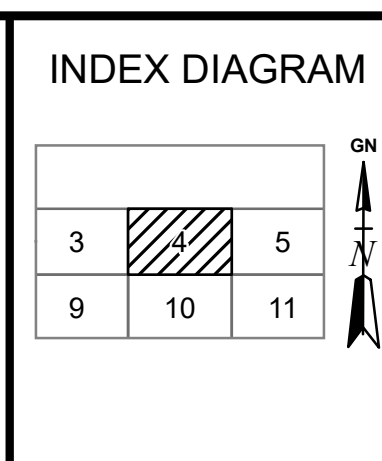
SCALE: 1" = 200'

REVISD TO: JANUARY 1, 2018

PROPERTY MAPS

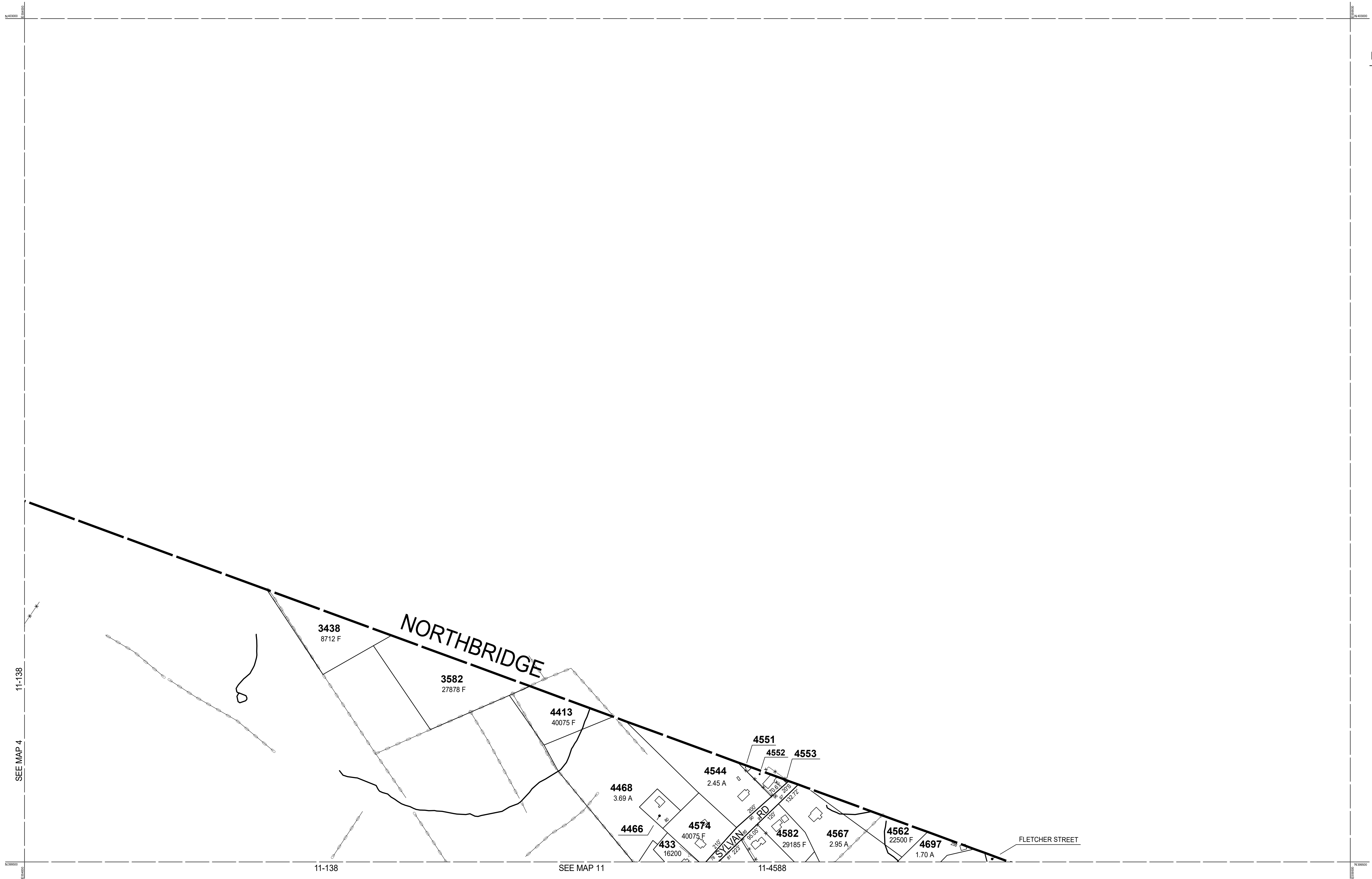
**UXBRIDGE**

MASSACHUSETTS



MAP NO.

**4**



PARCEL	AREA
4466	13500 F
4551	2178 F
4552	9583 F
4553	870 F

THIS MAP IS FOR ASSESSMENT PURPOSES. IT IS NOT VALID FOR LEGAL DESCRIPTION OR CONVEYANCE.

THE HORIZONTAL DATUM IS THE MASSACHUSETTS STATE PLANE COORDINATE SYSTEM, NAD 83.

ORIGINAL PROPERTY MAPS WERE PREPARED BY STONE & WEBSTER ENGINEERING CORP., BOSTON, MASSACHUSETTS, FROM AERIAL PHOTOGRAPHY DATED DECEMBER, 1986 AND PLANIMETRIC MAPPING PREPARED BY GEOD CORP., RIDGE, NEW JERSEY

MAPS ARE REVISED AND REPRINTED BY CAI TECHNOLOGIES, INC.

REVISED & REPRINTED BY

**CAI Technologies**  
Precision Mapping. Geospatial Solutions.

11 Pleasant Street, Littleton, NH 03561  
800.322.4540 - www.cai-tech.com

**LEGEND**

PARCEL NUMBER . . . . . 2222	EXEMPT PROPERTY . . . . . (E)
PARCEL AREA - ACRES . . . . . A	SUBDIVISION LOT NO. . . . . (2)
PARCEL AREA - SQUARE FEET . . . . . F	HOUSE/STREET NUMBER . . . . . (12)
RECORD DIMENSION . . . . . 100'	RIGHT OF WAY/ACCESS . . . . . (RW)
SCALED DIMENSION . . . . . 100'S	COMMON OWNERSHIP . . . . . (CO)
MATCH LINE . . . . . (M)	WETLANDS . . . . . (W)
WATER . . . . . (W)	

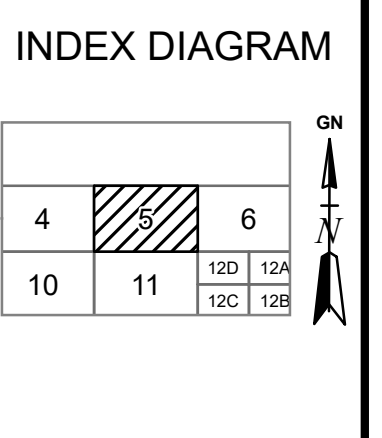
SCALE: 1" = 200'

REVISD TO: JANUARY 1, 2018

PROPERTY MAPS

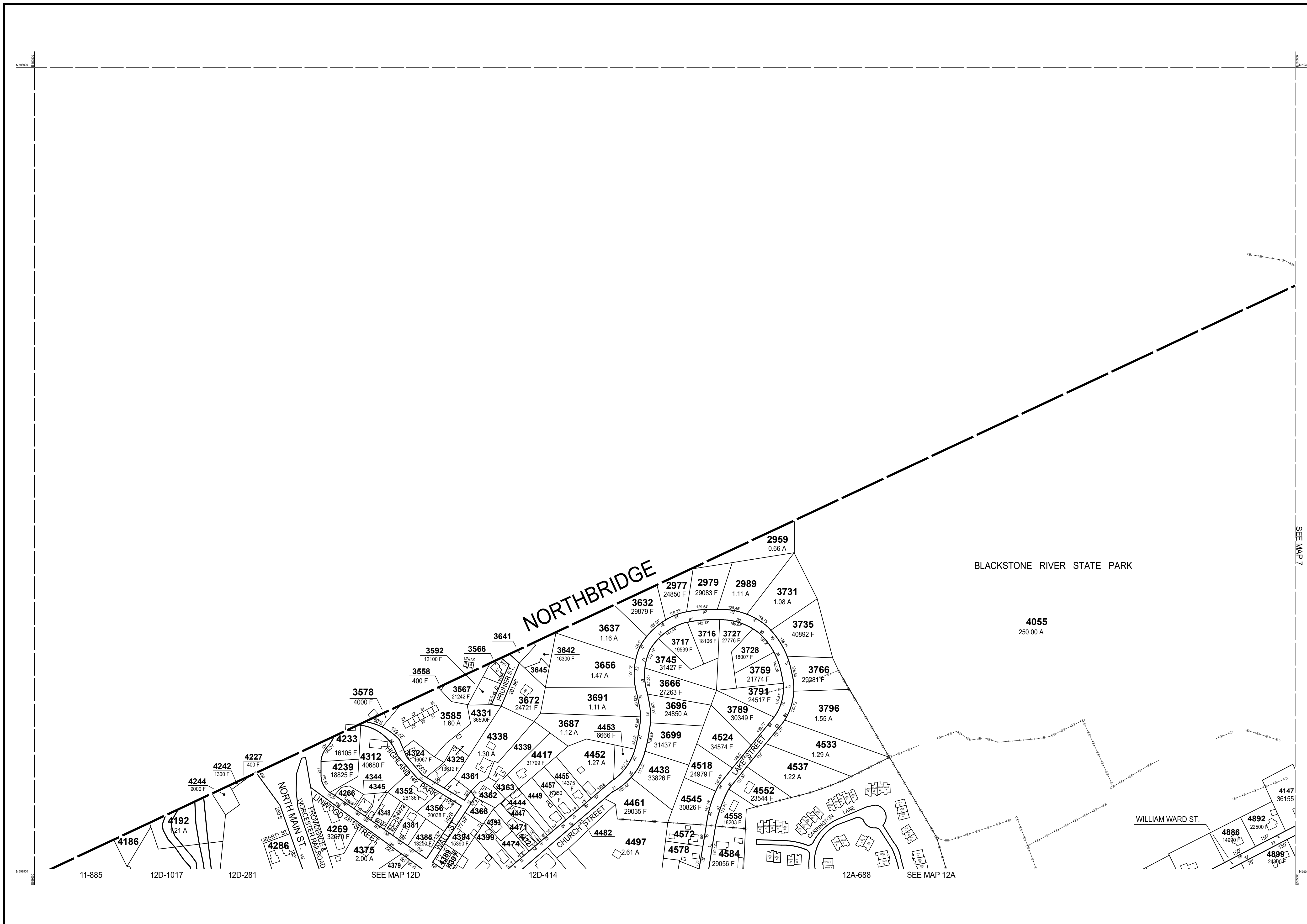
# UXBRIDGE

MASSACHUSETTS



MAP NO.

# 5



PARCEL	AREA
3566	10019 F
3641	600 F
3645	7000 F
4186	10890 F
4266	7000 F
4339	16117 F
4344	4975 F
4345	3437 F
4348	7453 F
4361	5227 F
4362	7429 F
4363	6193 F
4368	1823 F
4372	6678 F
437	7480 F
4381	13460 F
4389	4523 F
4393	7990 F
4397	3872 F
4399	13295 F
4444	10576 F
4447	8872 F
4449	16200 F
4471	9606 F
4472	4416 F
4474	8284 F
4482	17325 F
4572	12632 F
4578	13504 F
4863	22500 F

THIS MAP IS FOR ASSESSMENT PURPOSES. IT IS NOT VALID FOR LEGAL DESCRIPTION OR CONVEYANCE.

THE HORIZONTAL DATUM IS THE MASSACHUSETTS STATE PLANE COORDINATE SYSTEM, NAD 83.

ORIGINAL PROPERTY MAPS WERE PREPARED BY STONE & WEBSTER ENGINEERING CORP., BOSTON, MASSACHUSETTS, FROM AERIAL PHOTOGRAPHY DATED DECEMBER, 1986 AND PLANIMETRIC MAPPING PREPARED BY GEOD CORP., RIDGE, NEW JERSEY

MAPS ARE REVISED AND REPRINTED BY CAI TECHNOLOGIES, INC.

REVISED & REPRINTED BY

Precision Mapping. Geospatial Solutions.

11 Pleasant Street, Littleton, NH 03561  
800.322.4540 - www.cai-tech.com

LEGEND

PARCEL NUMBER	..... 2222	EXEMPT PROPERTY	⊕
PARCEL AREA - ACRES	..... A	SUBDIVISION LOT NO.	②
ARCEL AREA - SQUARE FEET	..... F	HOUSE/STREET NUMBER	12
RECORD DIMENSION	..... 100'	RIGHT OF WAY/ACCESS	— RW —
SCALED DIMENSION	..... 100'S	COMMON OWNERSHIP	↔
MATCH LINE	.....	WETLANDS	⊕
WATER	..... -W-		

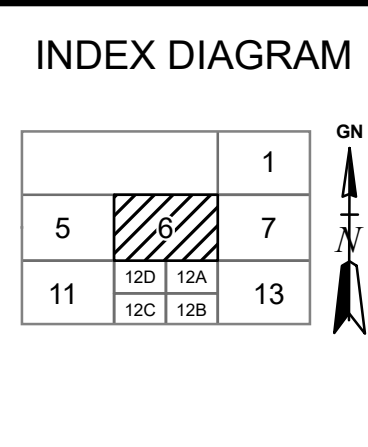
SCALE: 1" = 200'

REVISD TO: JANUARY 1, 2018

PROPERTY MAPS

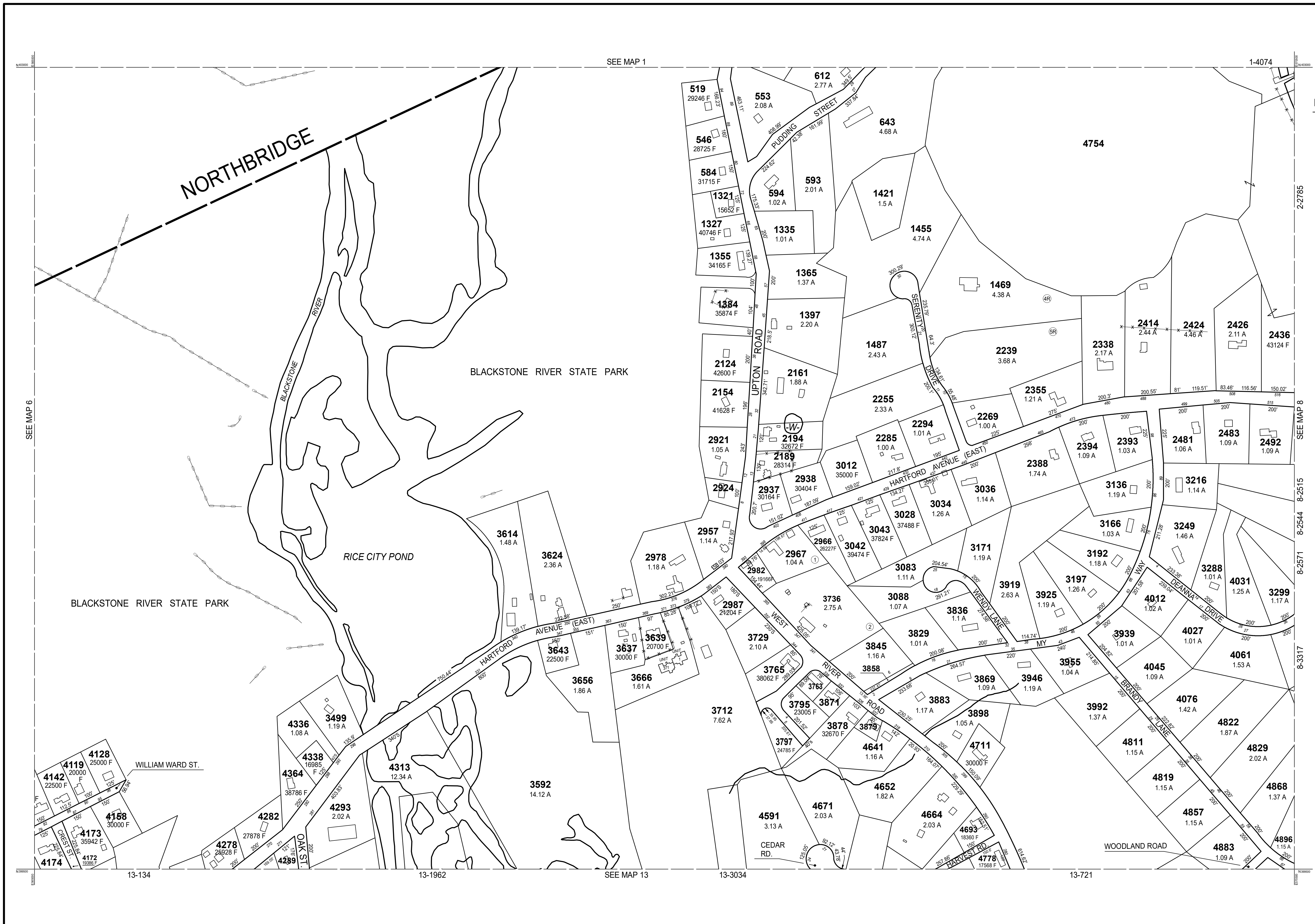
# UXBRIDGE

MASSACHUSETTS



MAP NO.

# 6



PARCEL	AREA
2924	14244 F
3736	14810 F
3763	11900 F
3797	23522 F
3858	2844 F
3871	13165 F
3879	9292 F
3914	3035 F
4147	22500 F
4289	141810 F

THIS MAP IS FOR ASSESSMENT PURPOSES. IT IS NOT VALID FOR LEGAL DESCRIPTION OR CONVEYANCE.

THE HORIZONTAL DATUM IS THE MASSACHUSETTS STATE PLANE COORDINATE SYSTEM, NAD 83.

ORIGINAL PROPERTY MAPS WERE PREPARED BY STONE & WEBSTER ENGINEERING CORP., BOSTON, MASSACHUSETTS, FROM AERIAL PHOTOGRAPHY DATED DECEMBER, 1986 AND PLANIMETRIC MAPPING PREPARED BY GEOD CORP., RIDGE, NEW JERSEY

MAPS ARE REVISED AND REPRINTED BY CAI TECHNOLOGIES, INC.

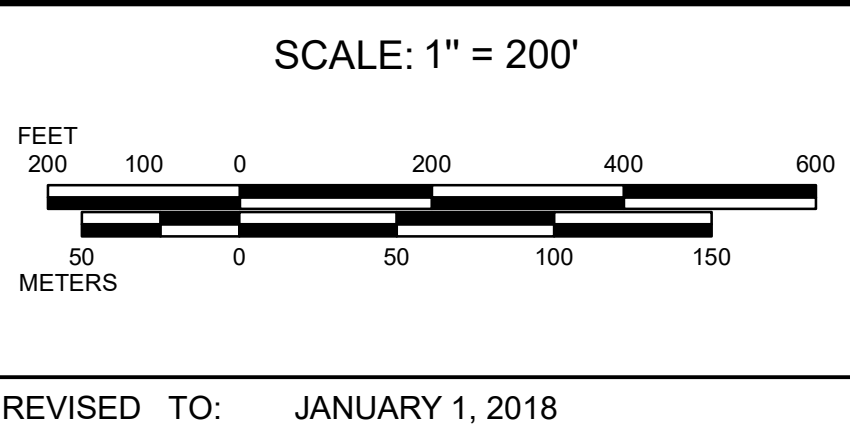
REVISED & REPRINTED BY

**CAI Technologies**  
Precision Mapping. Geospatial Solutions.

21 Pleasant Street, Littleton, NH 03561  
800.322.4540 - www.cai-tech.com

LEGEND

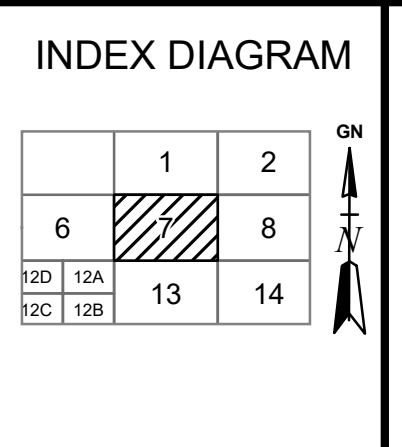
PARCEL NUMBER	..... 2222	EXEMPT PROPERTY	..... (E)
PARCEL AREA - ACRES	..... A	SUBDIVISION LOT NO.	..... (L)
ARCEL AREA - SQUARE FEET	..... F	HOUSE/STREET NUMBER	..... (H)
RECORD DIMENSION	..... 100'	RIGHT OF WAY/ACCESS	..... (RW)
SCALED DIMENSION	..... 100'S	COMMON OWNERSHIP	..... (CO)
MATCH LINE	..... (ML)	WETLANDS	..... (W)
WATER	..... (W)		



PROPERTY MAPS

**UXBRIDGE**

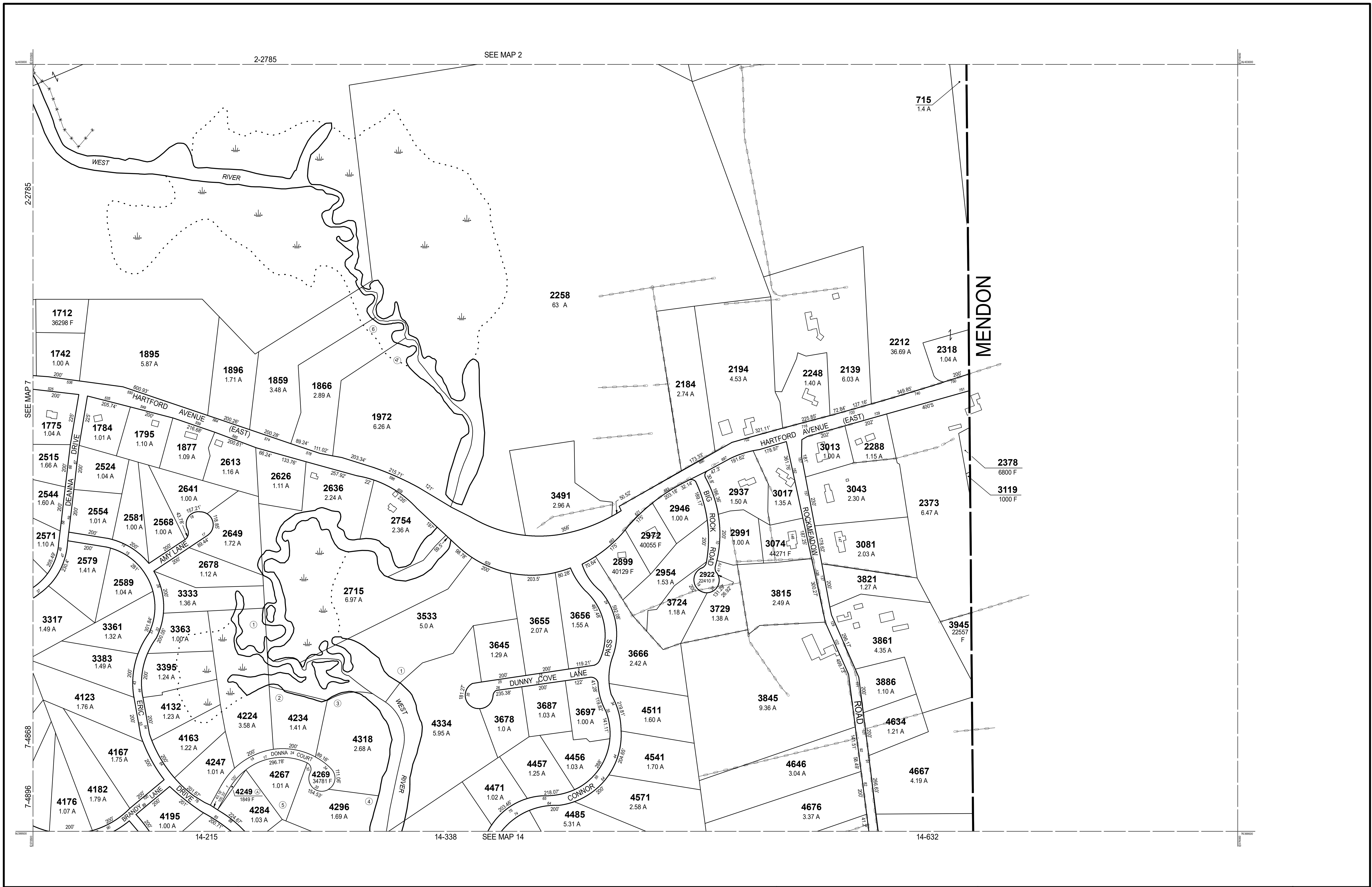
MASSACHUSETTS



MAP NO.

**7**





THIS MAP IS FOR ASSESSMENT PURPOSES. IT IS NOT VALID FOR LEGAL DESCRIPTION OR CONVEYANCE.

THE HORIZONTAL DATUM IS THE MASSACHUSETTS STATE PLANE COORDINATE SYSTEM, NAD 83.

ORIGINAL PROPERTY MAPS WERE PREPARED BY STONE & WEBSTER ENGINEERING CORP., BOSTON, MASSACHUSETTS, FROM AERIAL PHOTOGRAPHY DATED DECEMBER, 1986 AND PLANIMETRIC MAPPING PREPARED BY GEOD CORP., RIDGE, NEW JERSEY

MAPS ARE REVISED AND REPRINTED BY CAI TECHNOLOGIES, INC.

REVISED & REPRINTED BY

**CAI Technologies**  
Precision Mapping. Geospatial Solutions.

11 Pleasant Street, Littleton, NH 03561  
800.322.4540 - www.cai-tech.com

LEGEND

PARCEL NUMBER	..... 2222	EXEMPT PROPERTY	..... (E)
PARCEL AREA - ACRES	..... A	SUBDIVISION LOT NO.	..... (L)
ARCEL AREA - SQUARE FEET	..... F	HOUSE/STREET NUMBER	..... (H)
RECORD DIMENSION	..... 100'	RIGHT OF WAY/ACCESS	..... (RW)
SCALED DIMENSION	..... 100'S	COMMON OWNERSHIP	..... (CO)
MATCH LINE	..... (M)	WETLANDS	..... (W)
WATER	..... (W)		

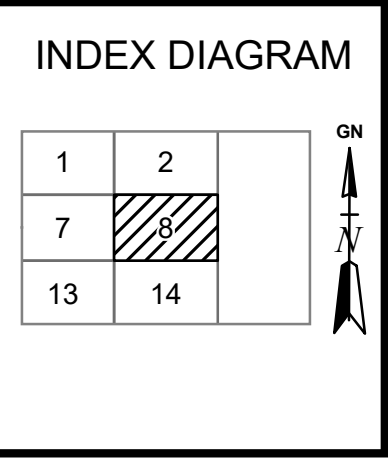
SCALE: 1" = 200'

REVISD TO: JANUARY 1, 2018

PROPERTY MAPS

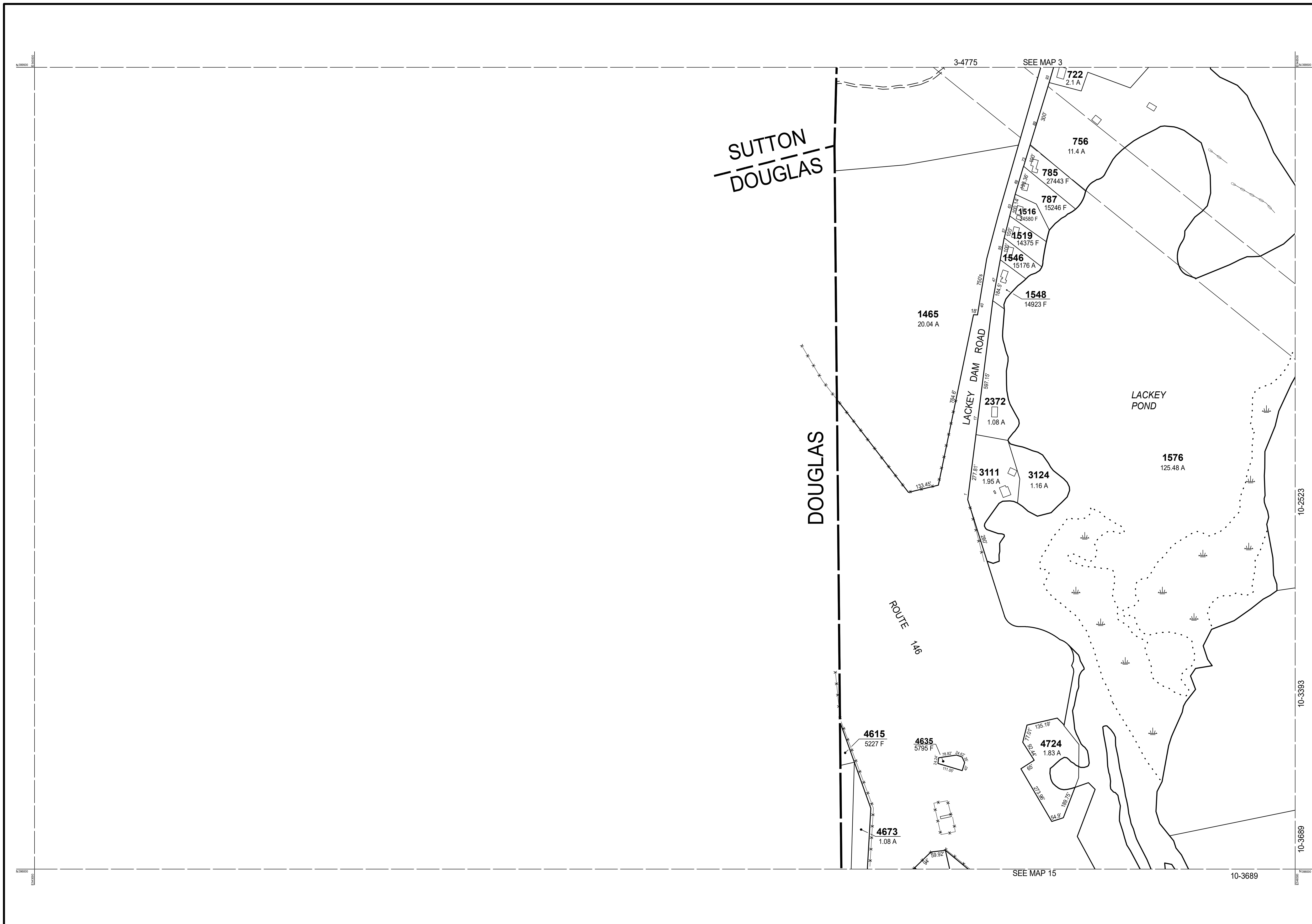
**UXBRIDGE**

MASSACHUSETTS



MAP NO.

**8**



THIS MAP IS FOR ASSESSMENT PURPOSES. IT IS NOT VALID FOR LEGAL DESCRIPTION OR CONVEYANCE.

THE HORIZONTAL DATUM IS THE MASSACHUSETTS STATE PLANE COORDINATE SYSTEM, NAD 83.

ORIGINAL PROPERTY MAPS WERE PREPARED BY STONE & WEBSTER ENGINEERING CORP., BOSTON, MASSACHUSETTS, FROM AERIAL PHOTOGRAPHY DATED DECEMBER, 1986 AND PLANIMETRIC MAPPING PREPARED BY GEOD CORP., RIDGE, NEW JERSEY

MAPS ARE REVISED AND REPRINTED BY CAI TECHNOLOGIES, INC.

REVISED & REPRINTED BY




Precision Mapping. Geospatial Solutions.

11 Pleasant Street, Littleton, NH 03561  
800.322.4540 - www.cai-tech.com

**LEGEND**

PARCEL NUMBER . . . . . 2222	EXEMPT PROPERTY . . . . . (E)
PARCEL AREA - ACRES . . . . . A	SUBDIVISION LOT NO. . . . . (L)
ARCEL AREA - SQUARE FEET . . . . . F	HOUSE/STREET NUMBER . . . . . (H)
RECORD DIMENSION . . . . . 100'	RIGHT OF WAY/ACCESS . . . . . (RW)
SCALED DIMENSION . . . . . 100'S	COMMON OWNERSHIP . . . . . (CO)
MATCH LINE . . . . . (M)	WETLANDS . . . . . (W)
WATER . . . . . (W)	

SCALE: 1" = 200'

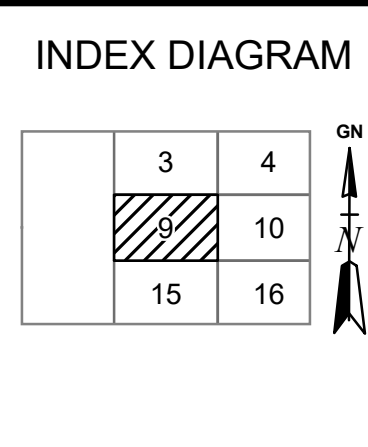


REVISD TO: JANUARY 1, 2018

PROPERTY MAPS

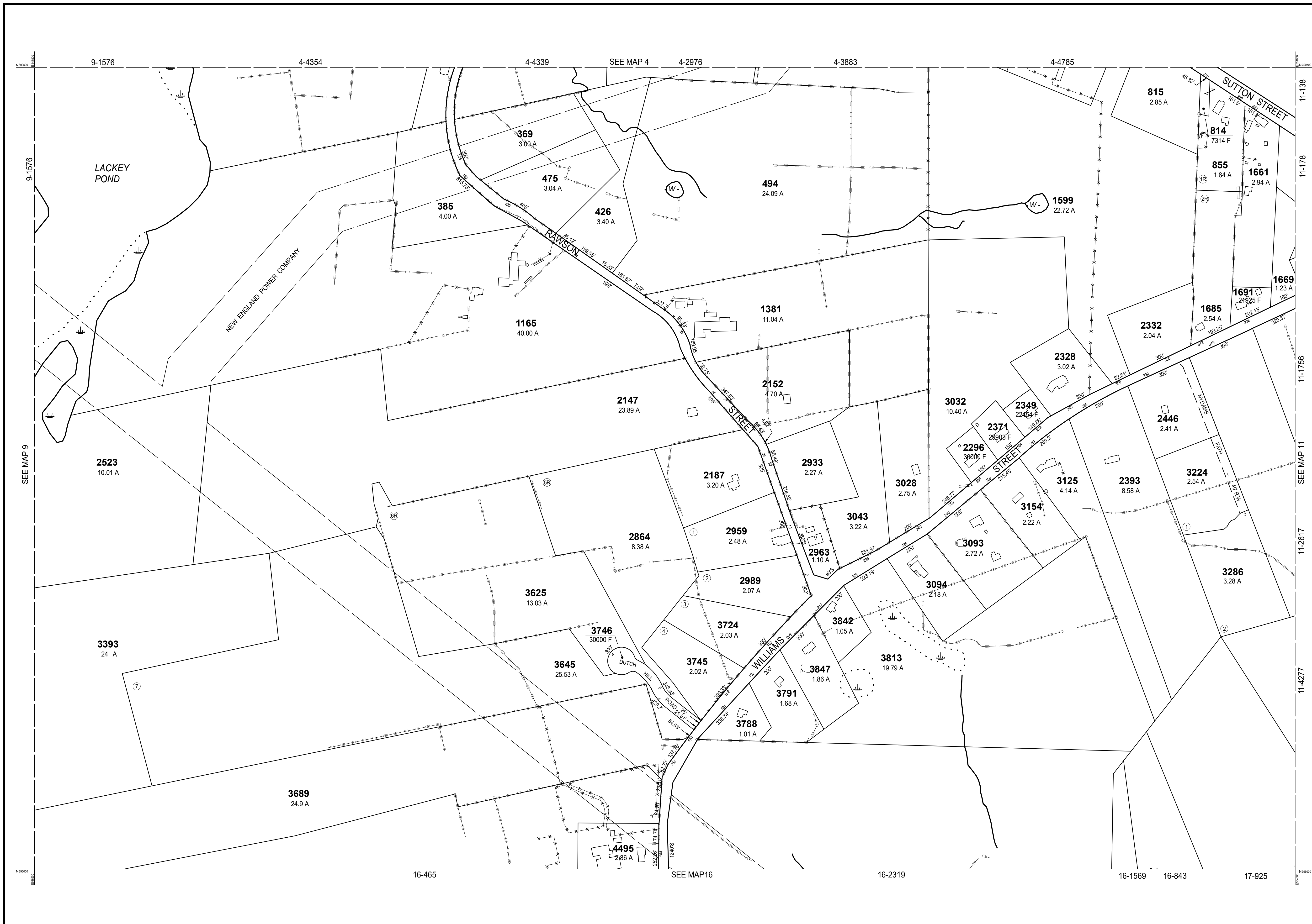
# UXBRIDGE

MASSACHUSETTS



MAP NO.

# 9



THIS MAP IS FOR ASSESSMENT PURPOSES. IT IS NOT VALID FOR LEGAL DESCRIPTION OR CONVEYANCE.

THE HORIZONTAL DATUM IS THE MASSACHUSETTS STATE PLANE COORDINATE SYSTEM, NAD 83.

ORIGINAL PROPERTY MAPS WERE PREPARED BY STONE & WEBSTER ENGINEERING CORP., BOSTON, MASSACHUSETTS, FROM AERIAL PHOTOGRAPHY DATED DECEMBER, 1986 AND PLANIMETRIC MAPPING PREPARED BY GEOD CORP., RIDGE, NEW JERSEY

MAPS ARE REVISED AND REPRINTED BY CAI TECHNOLOGIES, INC.

REVISED & REPRINTED BY

**CAI Technologies**  
Precision Mapping. Geospatial Solutions.

11 Pleasant Street, Littleton, NH 03561  
800.322.4540 - www.cai-tech.com

**LEGEND**

PARCEL NUMBER	..... 2222	EXEMPT PROPERTY	..... (E)
PARCEL AREA - ACRES	..... A	SUBDIVISION LOT NO.	..... (L)
ARCEL AREA - SQUARE FEET	..... F	HOUSE/STREET NUMBER	..... (H)
RECORD DIMENSION	..... 100'	RIGHT OF WAY/ACCESS	..... (RW)
SCALED DIMENSION	..... 100'S	COMMON OWNERSHIP	..... (CO)
MATCH LINE	..... (M)	WETLANDS	..... (W)
WATER	..... (W)		

SCALE: 1" = 200'

FEET  
200 100 0 200 400 600  
METERS  
50 0 50 100 150

REVISED TO: JANUARY 1, 2018

PROPERTY MAPS

**UXBRIDGE**

MASSACHUSETTS

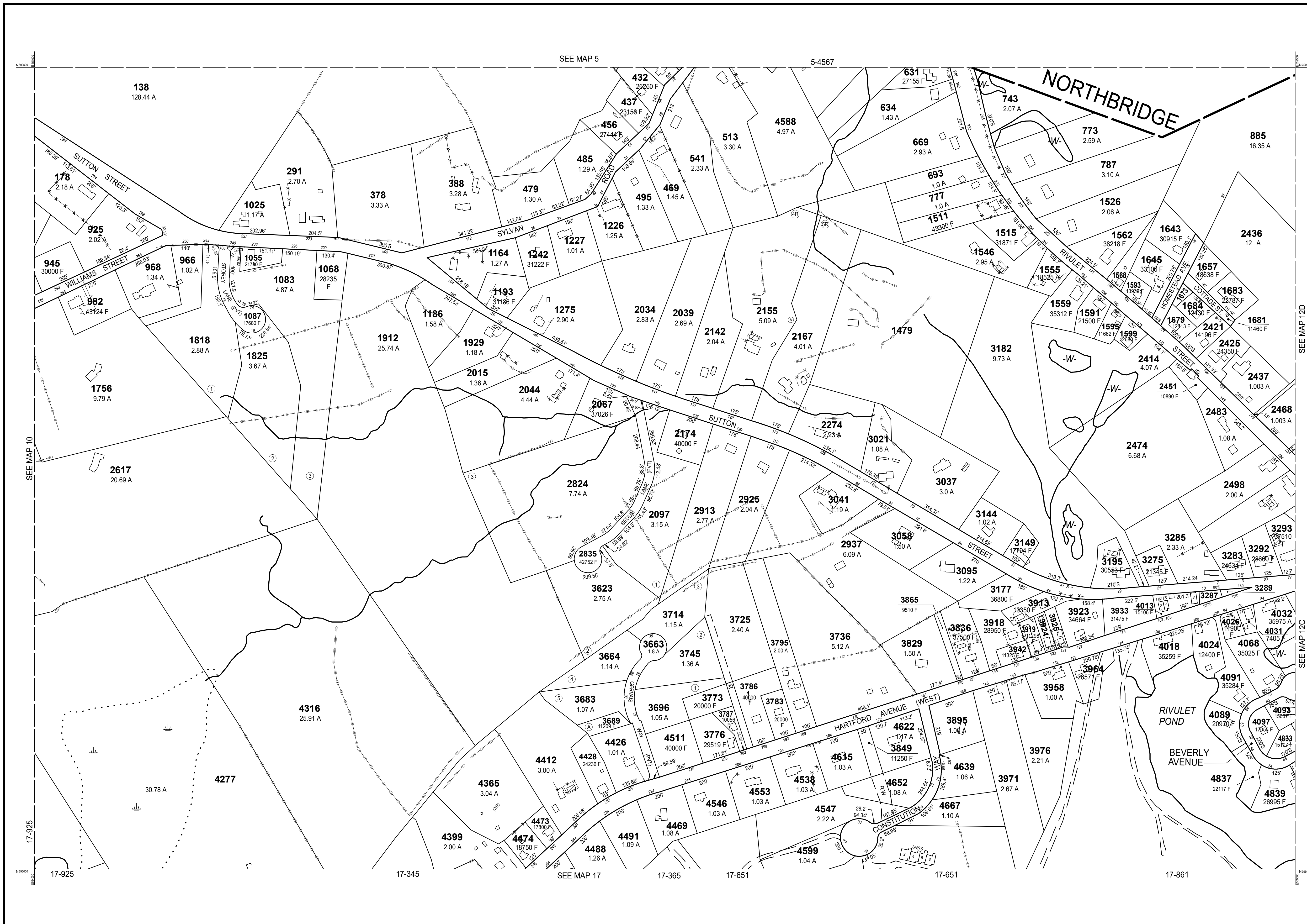
INDEX DIAGRAM

3	4	5
9	10	11
15	16	17

GN

MAP NO.

**10**



PARCEL	AREA
1568	16205 F
1673	3000 F
3287	22651 F
3289	6534 F
3924	8911 F
3925	9148 F

THIS MAP IS FOR ASSESSMENT PURPOSES. IT IS NOT VALID FOR LEGAL DESCRIPTION OR CONVEYANCE.

THE HORIZONTAL DATUM IS THE MASSACHUSETTS STATE PLANE COORDINATE SYSTEM, NAD 83.

ORIGINAL PROPERTY MAPS WERE PREPARED BY STONE & WEBSTER ENGINEERING CORP., BOSTON, MASSACHUSETTS, FROM AERIAL PHOTOGRAPHY DATED DECEMBER, 1986 AND PLANIMETRIC MAPPING PREPARED BY GEOD CORP., RIDGE, NEW JERSEY

MAPS ARE REVISED AND REPRINTED BY CAI TECHNOLOGIES, INC.

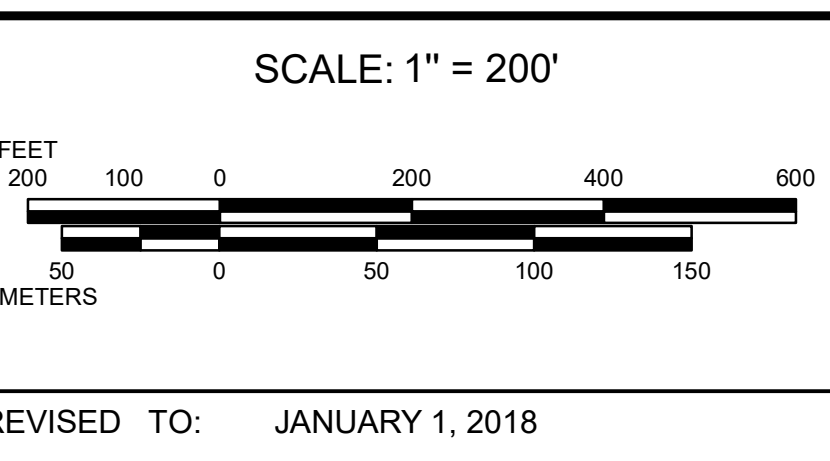
REVISED & REPRINTED BY

**CAI Technologies**  
Precision Mapping. Geospatial Solutions.

21 Pleasant Street, Littleton, NH 03561  
800.322.4540 - www.cai-tech.com

LEGEND

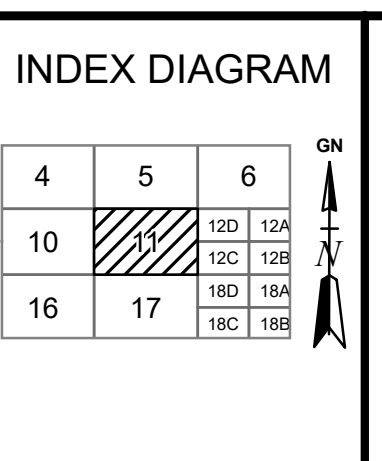
PARCEL NUMBER	..... 2222	EXEMPT PROPERTY	..... (E)
PARCEL AREA - ACRES	..... A	SUBDIVISION LOT NO.	..... (L)
ARC EL AREA - SQUARE FEET	..... F	HOUSE/STREET NUMBER	..... (H)
RECORD DIMENSION	..... 100'	RIGHT OF WAY/ACCESS	..... (RW)
SCALED DIMENSION	..... 100'S	COMMON OWNERSHIP	..... (CO)
MATCH LINE	..... (ML)	WETLANDS	..... (W)
WATER	..... (W)		



PROPERTY MAPS

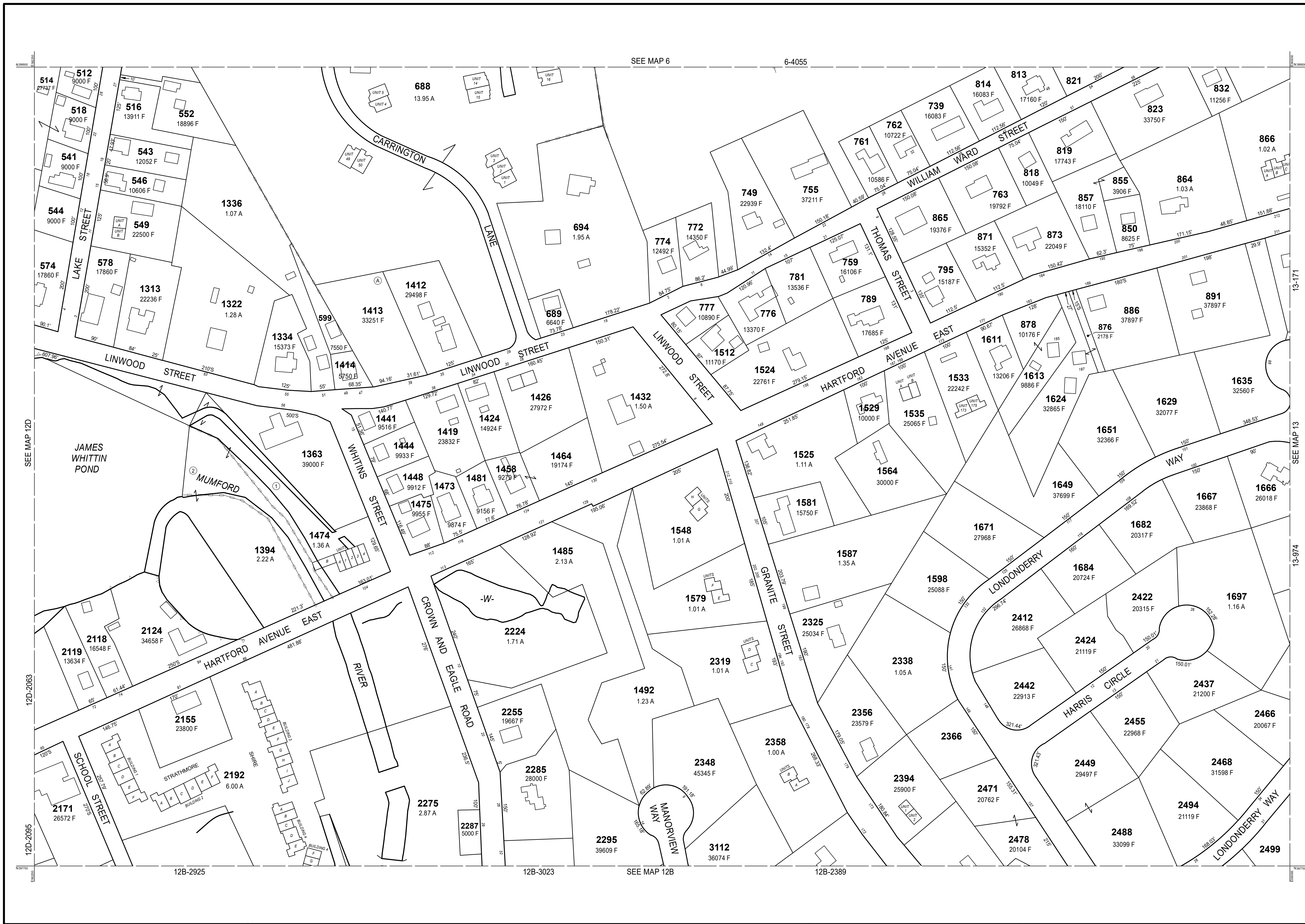
**UXBRIDGE**

MASSACHUSETTS



MAP NO.

**11**



THIS MAP IS FOR ASSESSMENT PURPOSES. IT IS NOT VALID FOR LEGAL DESCRIPTION OR CONVEYANCE.

THE HORIZONTAL DATUM IS THE MASSACHUSETTS STATE PLANE COORDINATE SYSTEM, NAD 83.

ORIGINAL PROPERTY MAPS WERE PREPARED BY STONE & WEBSTER ENGINEERING CORP., BOSTON, MASSACHUSETTS, FROM AERIAL PHOTOGRAPHY DATED DECEMBER, 1986 AND PLANIMETRIC MAPPING PREPARED BY GEOD CORP., RIDGE, NEW JERSEY

MAPS ARE REVISED AND REPRINTED BY CAI TECHNOLOGIES, INC.

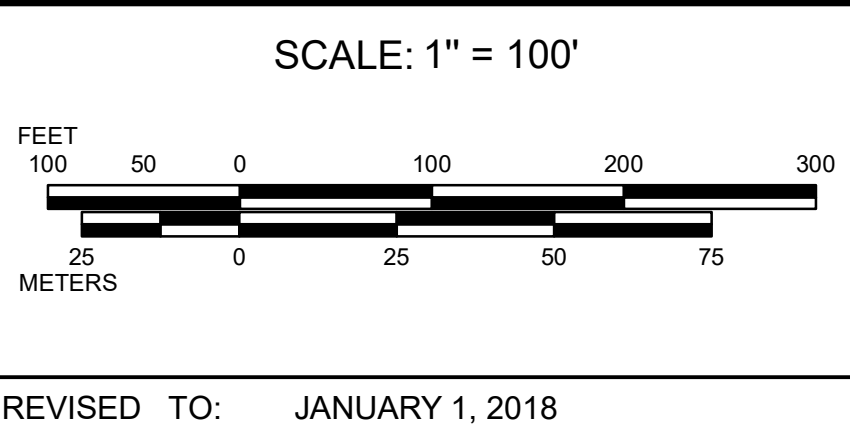
REVISED & REPRINTED BY

**CAI Technologies**  
Precision Mapping. Geospatial Solutions.

21 Pleasant Street, Littleton, NH 03561  
800.322.4540 - www.cai-tech.com

**LEGEND**

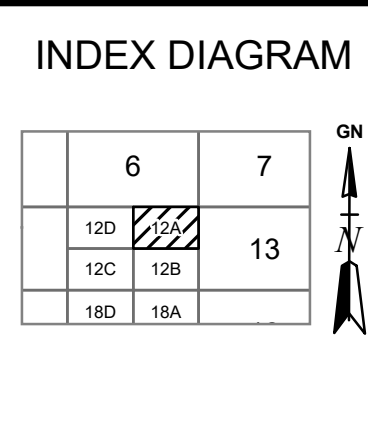
PARCEL NUMBER . . . . .	2222	EXEMPT PROPERTY . . . . .	(E)
PARCEL AREA - ACRES . . . . .	A	SUBDIVISION LOT NO. . . . .	(L)
ARCEL AREA - SQUARE FEET . . . . .	F	HOUSE/STREET NUMBER . . . . .	(H)
RECORD DIMENSION . . . . .	100'	RIGHT OF WAY/ACCESS . . . . .	(RW)
SCALED DIMENSION . . . . .	100'S	COMMON OWNERSHIP . . . . .	(CO)
MATCH LINE . . . . .	(---)	WETLANDS . . . . .	(W)
WATER . . . . .	(-W-)		



PROPERTY MAPS

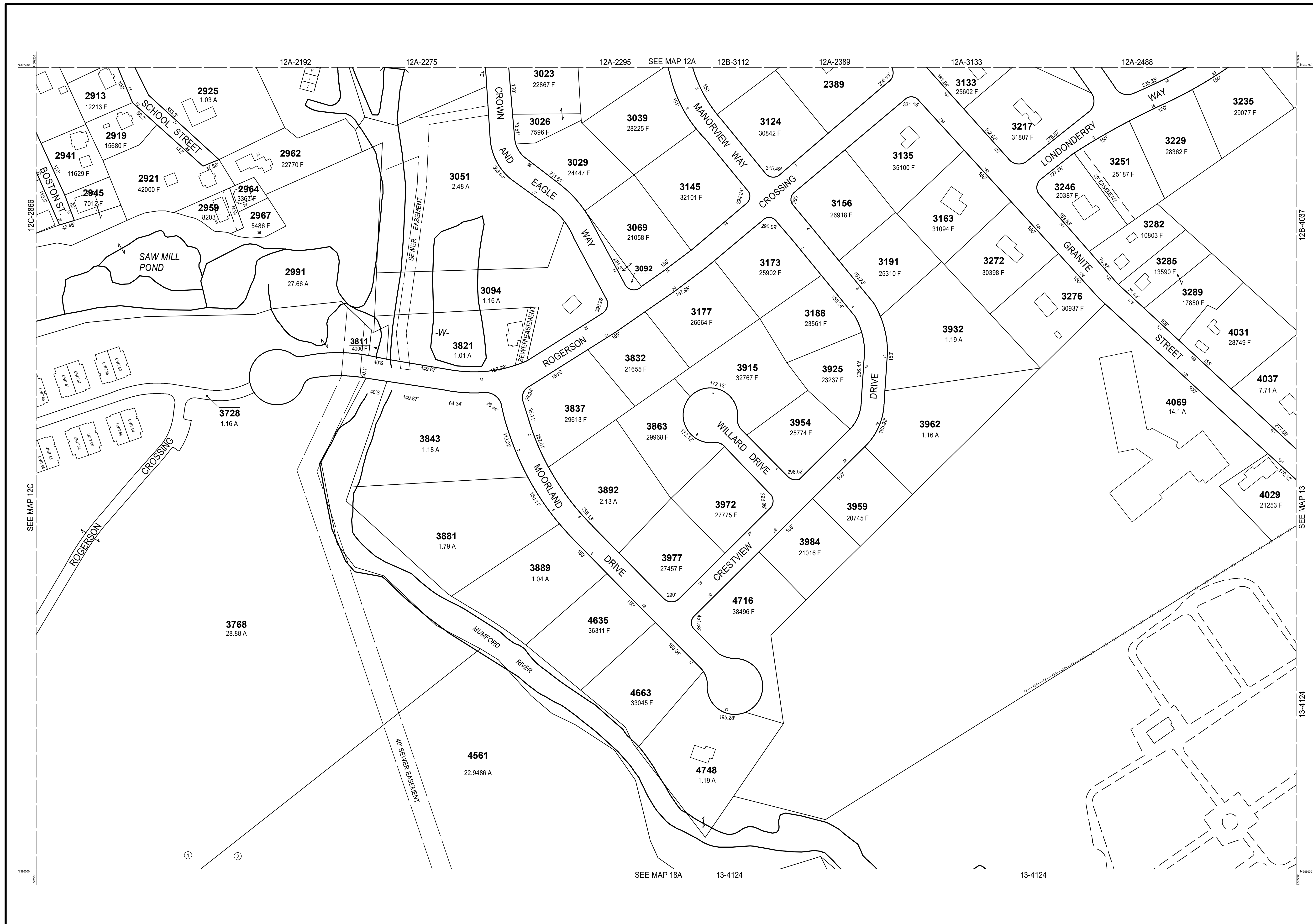
**UXBRIDGE**

MASSACHUSETTS



MAP NO.

**12A**



THIS MAP IS FOR ASSESSMENT PURPOSES. IT IS NOT VALID FOR LEGAL DESCRIPTION OR CONVEYANCE.

THE HORIZONTAL DATUM IS THE MASSACHUSETTS STATE PLANE COORDINATE SYSTEM, NAD 83.

ORIGINAL PROPERTY MAPS WERE PREPARED BY STONE & WEBSTER ENGINEERING CORP., BOSTON, MASSACHUSETTS, FROM AERIAL PHOTOGRAPHY DATED DECEMBER, 1986 AND PLANIMETRIC MAPPING PREPARED BY GEOD CORP., RIDGE, NEW JERSEY

MAPS ARE REVISED AND REPRINTED BY CAI TECHNOLOGIES, INC.

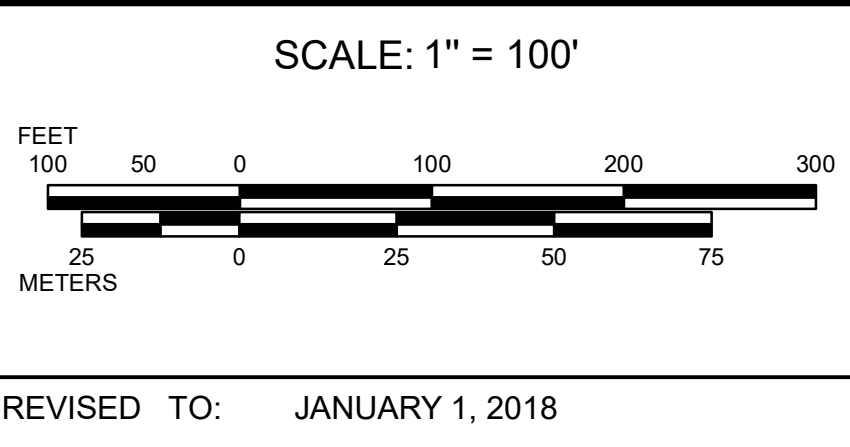
REVISED & REPRINTED BY

**CAI Technologies**  
Precision Mapping. Geospatial Solutions.

11 Pleasant Street, Littleton, NH 03561  
800.322.4540 - www.cai-tech.com

**LEGEND**

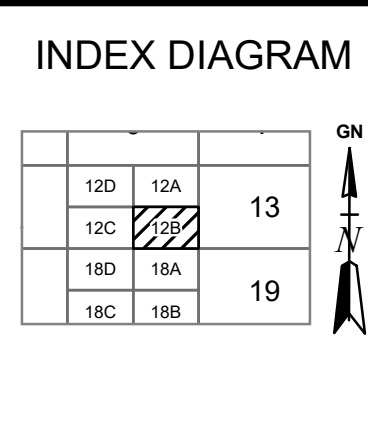
PARCEL NUMBER	.....	2222	EXEMPT PROPERTY	.....	(E)
PARCEL AREA - ACRES	.....	A	SUBDIVISION LOT NO.	.....	(L)
ARCEL AREA - SQUARE FEET	.....	F	HOUSE/STREET NUMBER	.....	(H)
RECORD DIMENSION	.....	100'	RIGHT OF WAY/ACCESS	.....	(RW)
SCALED DIMENSION	.....	100'S	COMMON OWNERSHIP	.....	(CO)
MATCH LINE	.....	(-W-)	WETLANDS	.....	(W)
WATER	.....	(-W-)			



PROPERTY MAPS

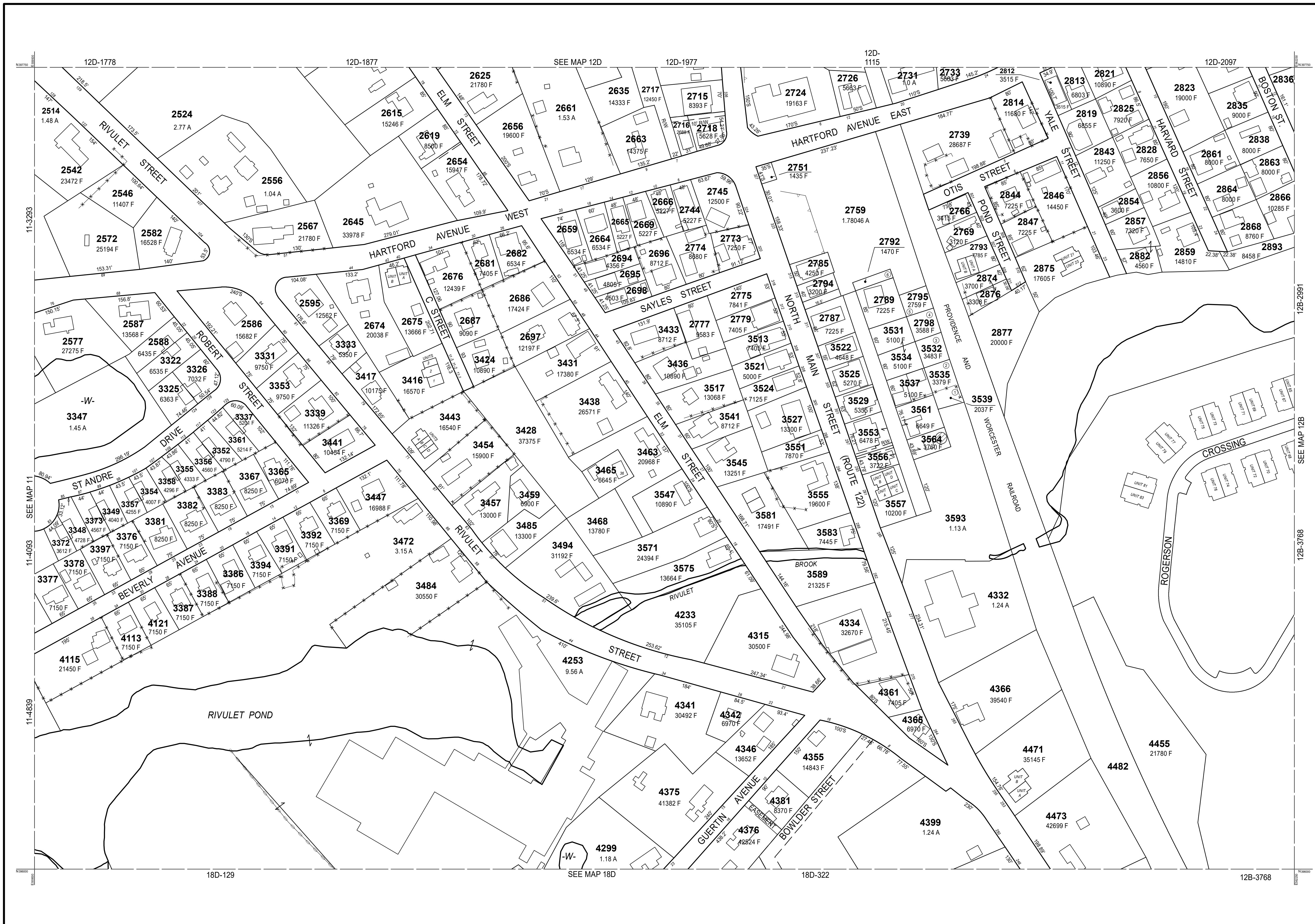
**UXBRIDGE**

MASSACHUSETTS



MAP NO.

**12B**



THIS MAP IS FOR ASSESSMENT PURPOSES. IT IS NOT VALID FOR LEGAL DESCRIPTION OR CONVEYANCE.

THE HORIZONTAL DATUM IS THE MASSACHUSETTS STATE PLANE COORDINATE SYSTEM, NAD 83.

ORIGINAL PROPERTY MAPS WERE PREPARED BY STONE & WEBSTER ENGINEERING CORP., BOSTON, MASSACHUSETTS, FROM AERIAL PHOTOGRAPHY DATED DECEMBER, 1986 AND PLANIMETRIC MAPPING PREPARED BY GEOD CORP., RIDGE, NEW JERSEY

MAPS ARE REVISED AND REPRINTED BY CAI TECHNOLOGIES, INC.

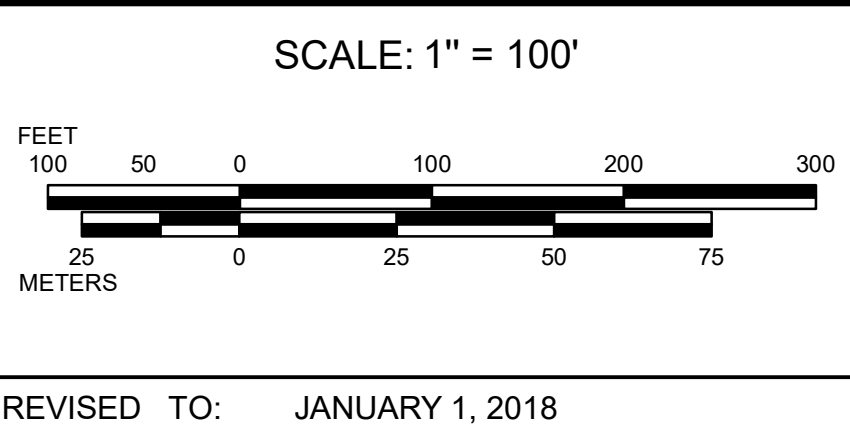
REVISED & REPRINTED BY

**CAI Technologies**  
Precision Mapping. Geospatial Solutions.

21 Pleasant Street, Littleton, NH 03561  
800.322.4540 - www.cai-tech.com

LEGEND

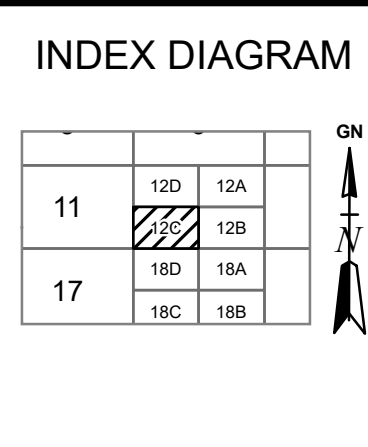
PARCEL NUMBER	.....	2222	EXEMPT PROPERTY	.....	(E)
PARCEL AREA - ACRES	.....	A	SUBDIVISION LOT NO.	.....	(L)
ARCEL AREA - SQUARE FEET	.....	F	HOUSE/STREET NUMBER	.....	(H)
RECORD DIMENSION	.....	100'	RIGHT OF WAY/ACCESS	.....	(RW)
SCALED DIMENSION	.....	100'S	COMMON OWNERSHIP	.....	(CO)
MATCH LINE	.....	(-W-)	WETLANDS	.....	(W)
WATER	.....	(-W-)			



PROPERTY MAPS

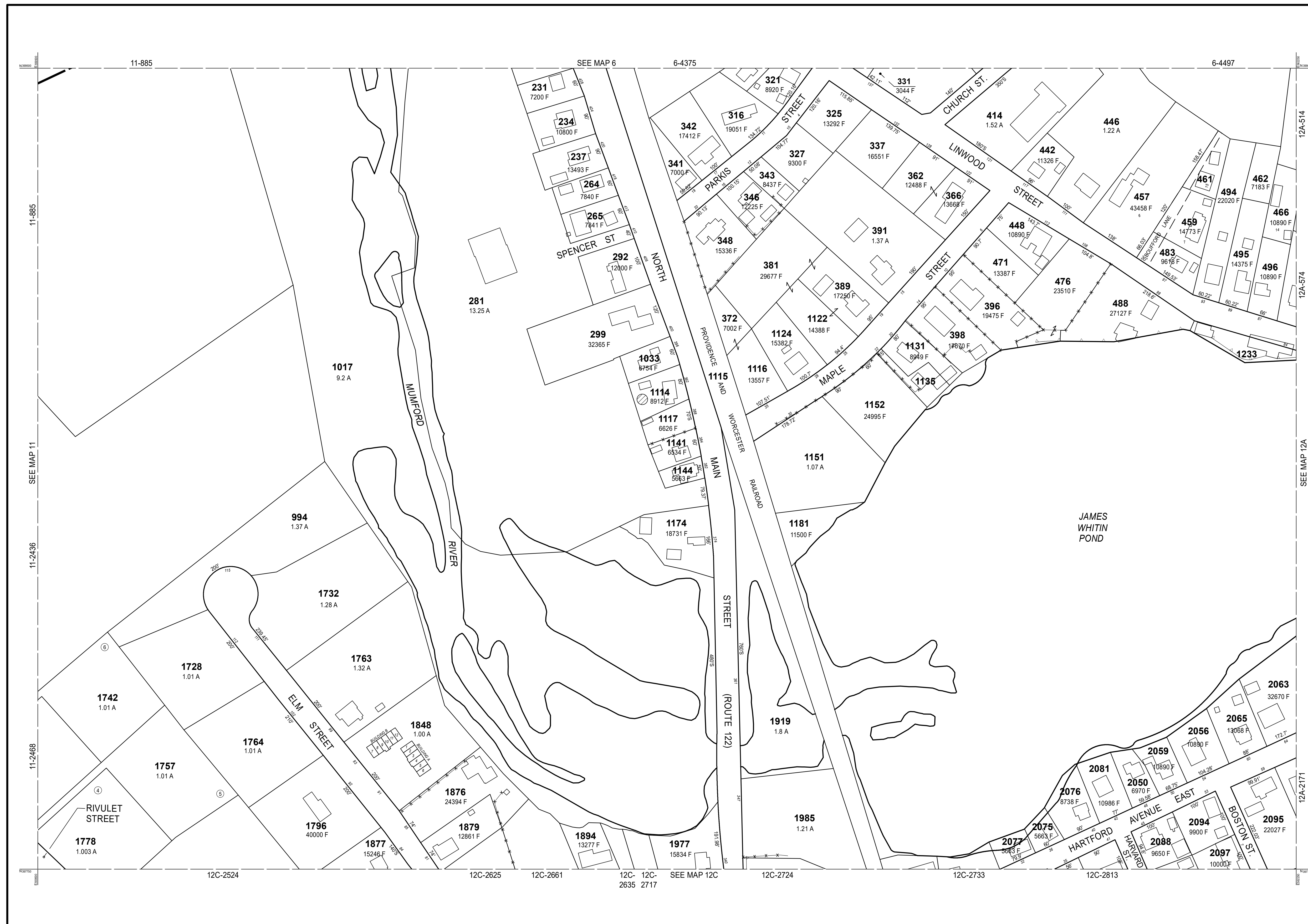
**UXBRIDGE**

MASSACHUSETTS



MAP NO.

**12C**



THIS MAP IS FOR ASSESSMENT PURPOSES. IT IS NOT VALID FOR LEGAL DESCRIPTION OR CONVEYANCE.

THE HORIZONTAL DATUM IS THE MASSACHUSETTS STATE PLANE COORDINATE SYSTEM, NAD 83.

ORIGINAL PROPERTY MAPS WERE PREPARED BY STONE & WEBSTER ENGINEERING CORP., BOSTON, MASSACHUSETTS, FROM AERIAL PHOTOGRAPHY DATED DECEMBER, 1986 AND PLANIMETRIC MAPPING PREPARED BY GEOD CORP., RIDGE, NEW JERSEY

MAPS ARE REVISED AND REPRINTED BY CAI TECHNOLOGIES, INC.

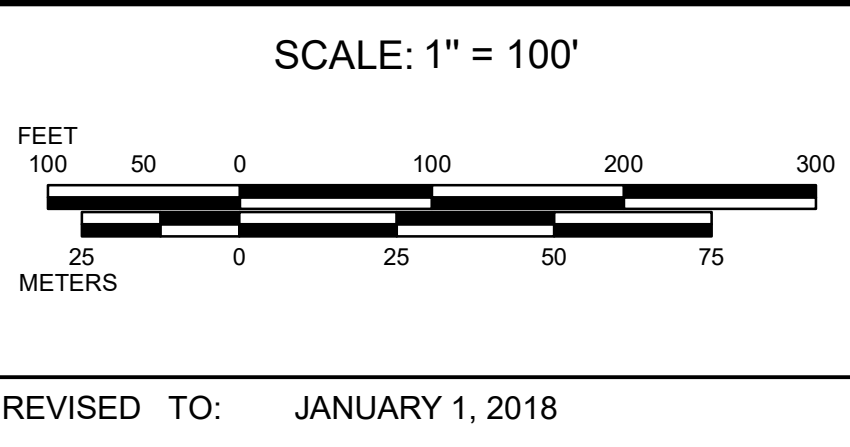
REVISED & REPRINTED BY

**CAI Technologies**  
Precision Mapping. Geospatial Solutions.

21 Pleasant Street, Littleton, NH 03561  
800.322.4540 - www.cai-tech.com

LEGEND

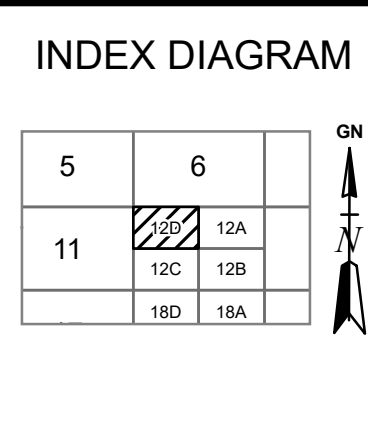
PARCEL NUMBER	..... 2222	EXEMPT PROPERTY	..... (E)
PARCEL AREA - ACRES	..... A	SUBDIVISION LOT NO.	..... (L)
ARCEL AREA - SQUARE FEET	..... F	HOUSE/STREET NUMBER	..... (H)
RECORD DIMENSION	..... 100'	RIGHT OF WAY/ACCESS	..... (RW)
SCALED DIMENSION	..... 100'S	COMMON OWNERSHIP	..... (CO)
MATCH LINE	..... (M)	WETLANDS	..... (W)
WATER	..... (W)		



PROPERTY MAPS

**UXBRIDGE**

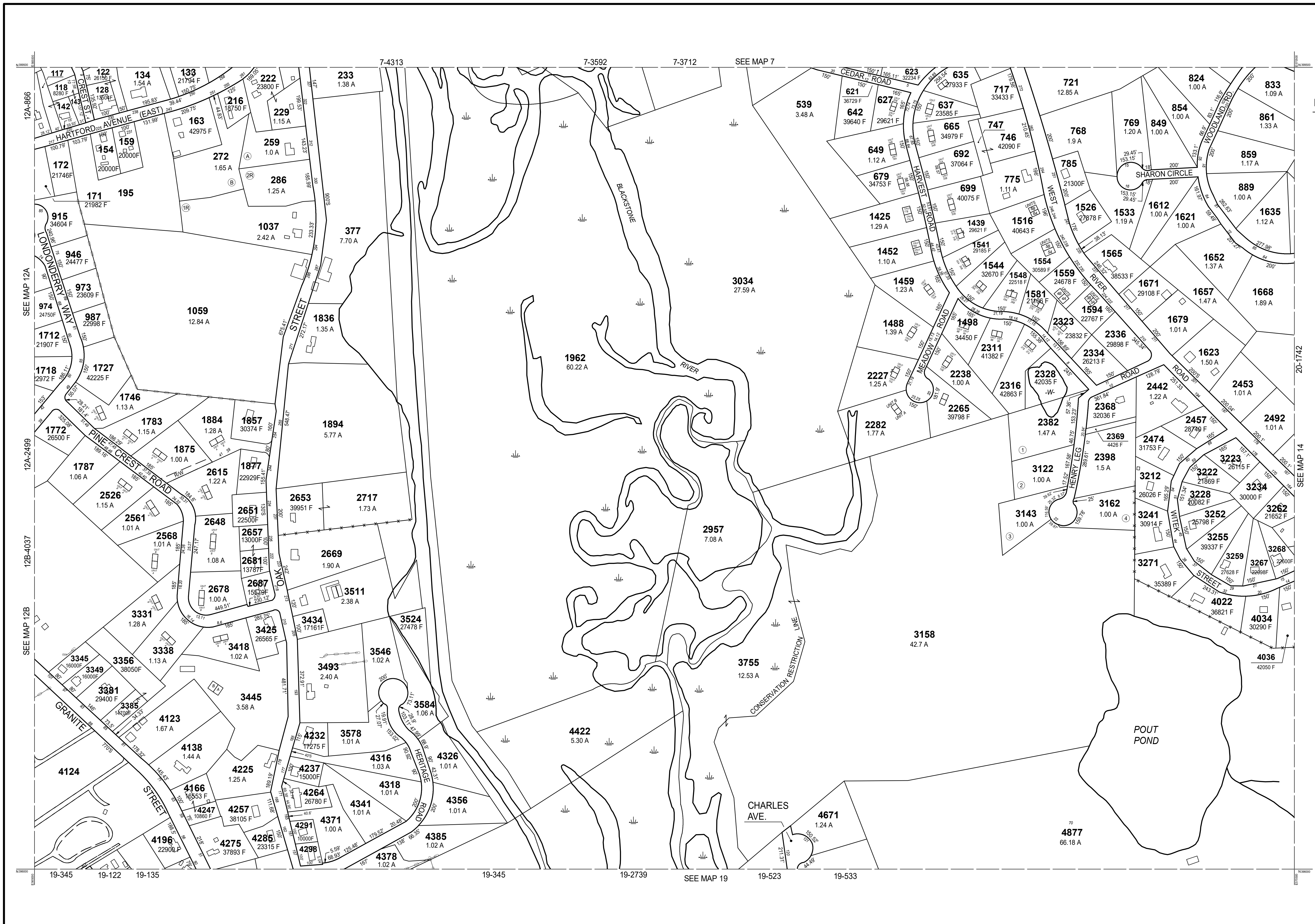
MASSACHUSETTS



MAP NO.

**12D**





PARCEL	AREA
117	10400 F
142	10120 F
143	5050 F
636	3847 F
638	5352 F
639	3017 F
747	12523 F

THIS MAP IS FOR ASSESSMENT PURPOSES. IT IS NOT VALID FOR LEGAL DESCRIPTION OR CONVEYANCE.

THE HORIZONTAL DATUM IS THE MASSACHUSETTS STATE PLANE COORDINATE SYSTEM, NAD 83.

ORIGINAL PROPERTY MAPS WERE PREPARED BY STONE & WEBSTER ENGINEERING CORP., BOSTON, MASSACHUSETTS, FROM AERIAL PHOTOGRAPHY DATED DECEMBER, 1986 AND PLANIMETRIC MAPPING PREPARED BY GEOD CORP., RIDGE, NEW JERSEY

MAPS ARE REVISED AND REPRINTED BY CAI TECHNOLOGIES, INC.

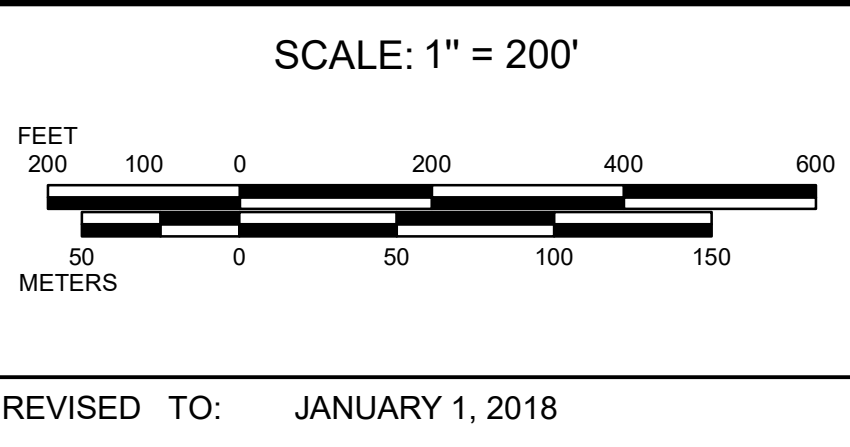
REVISED & REPRINTED BY

**CAI Technologies**  
Precision Mapping. Geospatial Solutions.

21 Pleasant Street, Littleton, NH 03561  
800.322.4540 - www.cai-tech.com

**LEGEND**

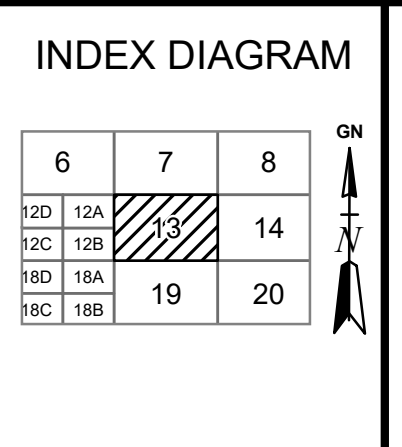
PARCEL NUMBER	..... 2222	EXEMPT PROPERTY	..... (E)
PARCEL AREA - ACRES	..... A	SUBDIVISION LOT NO.	..... (L)
ARCEL AREA - SQUARE FEET	..... F	HOUSE/STREET NUMBER	..... (H)
RECORD DIMENSION	..... 100'	RIGHT OF WAY/ACCESS	..... (RW)
SCALED DIMENSION	..... 100'S	COMMON OWNERSHIP	..... (CO)
MATCH LINE	..... (M)	WETLANDS	..... (W)
WATER	..... (W)		



PROPERTY MAPS

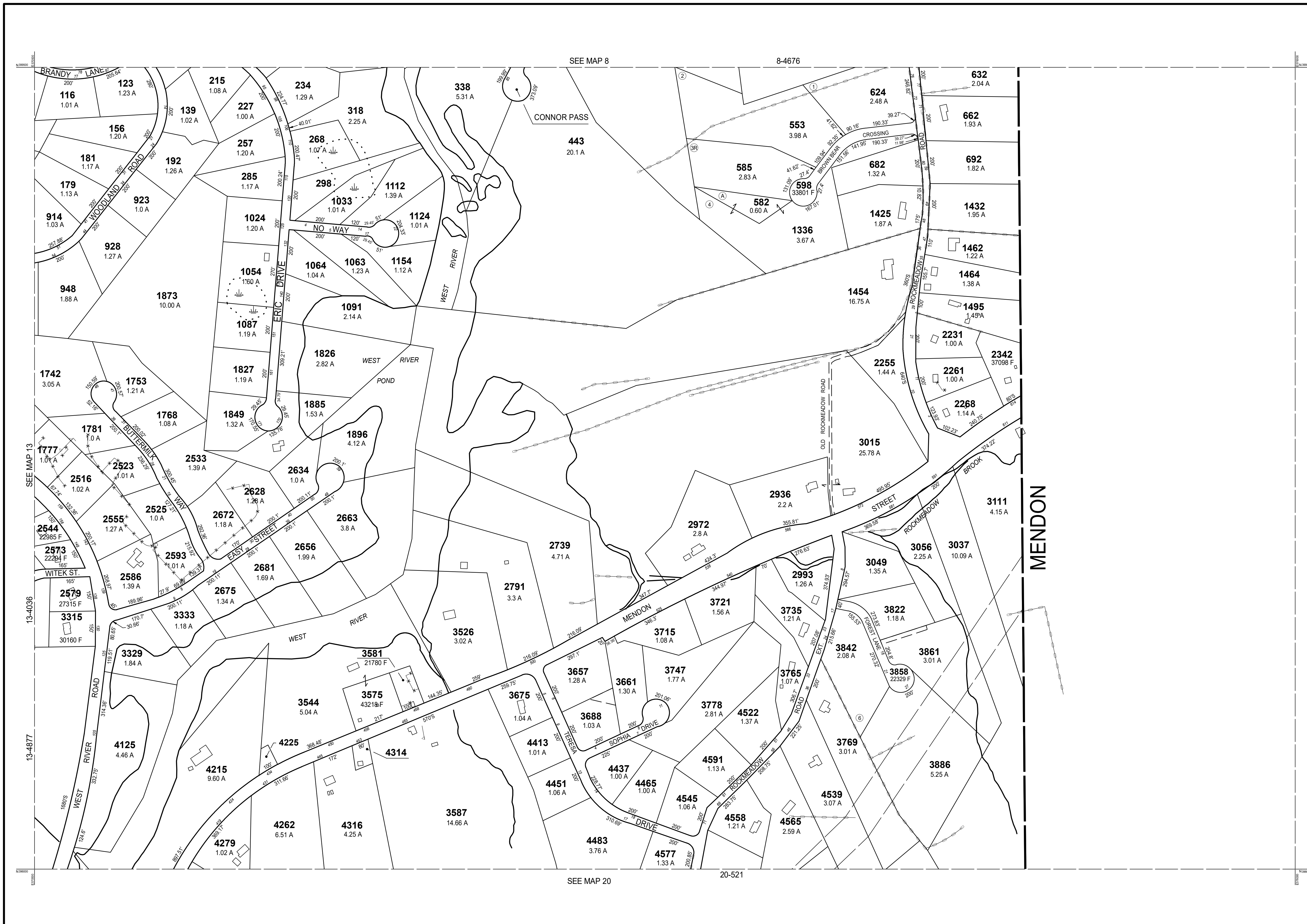
**UXBRIDGE**

MASSACHUSETTS



MAP NO.

**13**



PARCEL	AREA
4225	6970 F
4314	8610 F

THIS MAP IS FOR ASSESSMENT PURPOSES. IT IS NOT VALID FOR LEGAL DESCRIPTION OR CONVEYANCE.

THE HORIZONTAL DATUM IS THE MASSACHUSETTS STATE PLANE COORDINATE SYSTEM, NAD 83.

ORIGINAL PROPERTY MAPS WERE PREPARED BY STONE & WEBSTER ENGINEERING CORP., BOSTON, MASSACHUSETTS, FROM AERIAL PHOTOGRAPHY DATED DECEMBER, 1986 AND PLANIMETRIC MAPPING PREPARED BY GEOD CORP., RIDGE, NEW JERSEY

MAPS ARE REVISED AND REPRINTED BY CAI TECHNOLOGIES, INC.

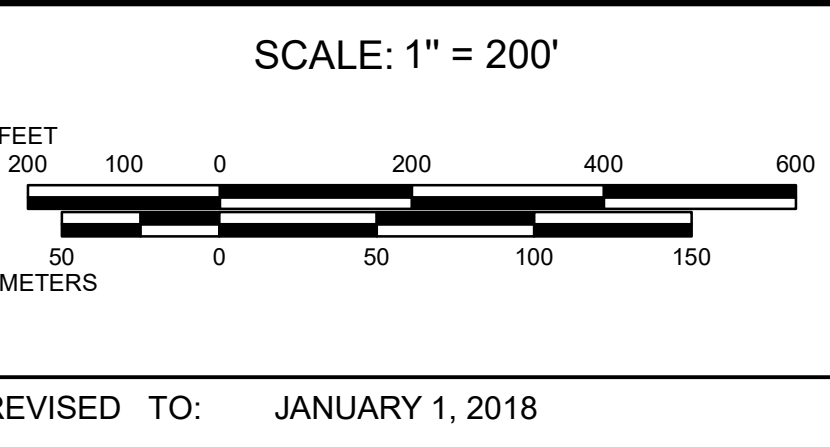
REVISED & REPRINTED BY

**CAI Technologies**  
Precision Mapping. Geospatial Solutions.

21 Pleasant Street, Littleton, NH 03561  
800.322.4540 - www.cai-tech.com

LEGEND

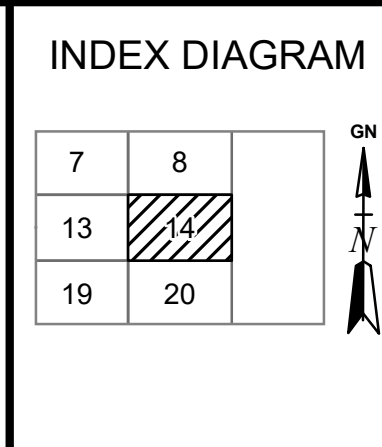
PARCEL NUMBER	..... 2222	EXEMPT PROPERTY	..... (E)
PARCEL AREA - ACRES	..... A	SUBDIVISION LOT NO.	..... (L)
ARCCEL AREA - SQUARE FEET	..... F	HOUSE/STREET NUMBER	..... (H)
RECORD DIMENSION	..... 100'	RIGHT OF WAY/ACCESS	..... (RW)
SCALED DIMENSION	..... 100'S	COMMON OWNERSHIP	..... (CO)
MATCH LINE	..... (M)	WETLANDS	..... (W)
WATER	..... (W)		



PROPERTY MAPS

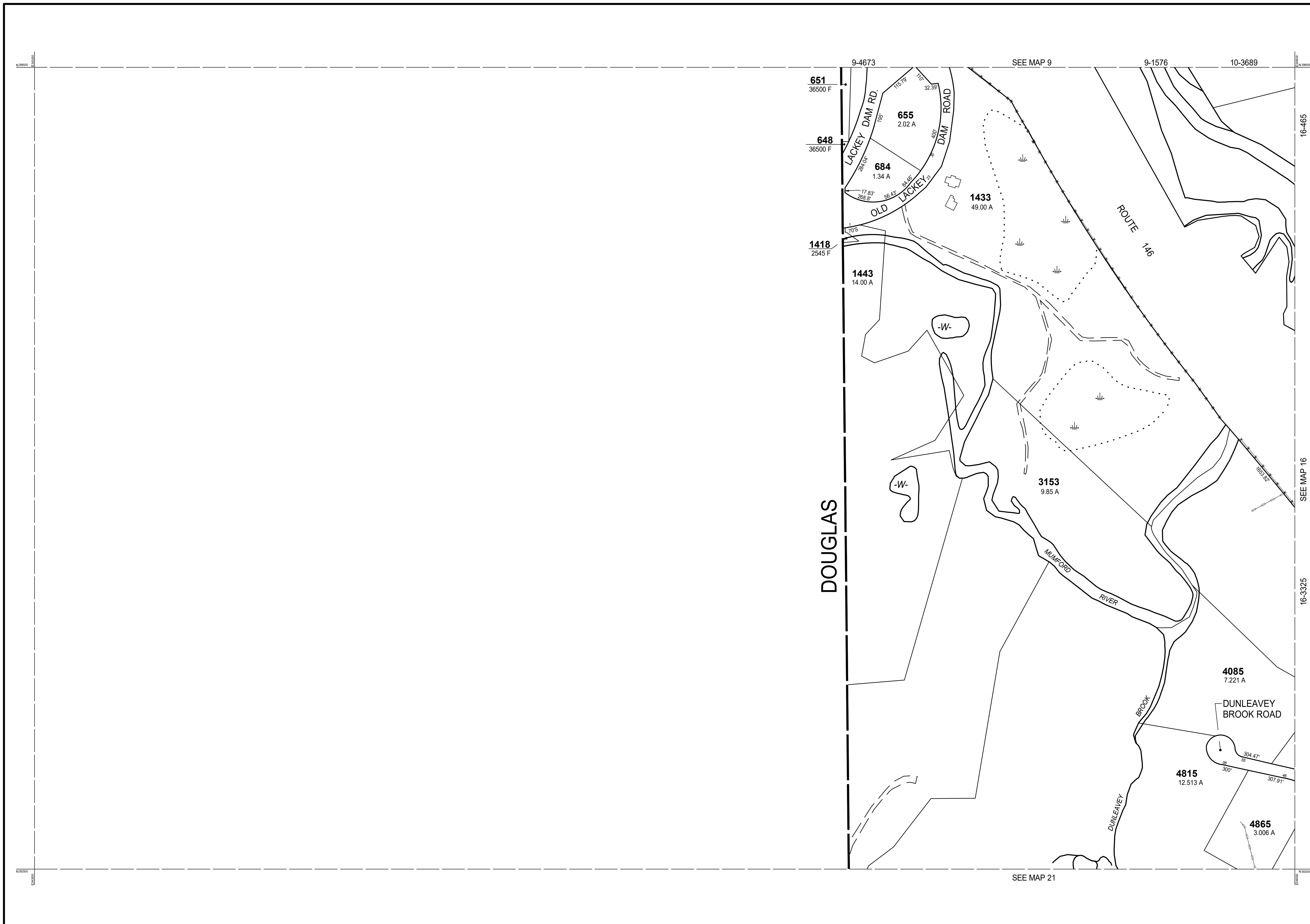
**UXBRIDGE**

MASSACHUSETTS



MAP NO.

**14**



THIS MAP IS FOR ASSESSMENT PURPOSES. IT IS NOT VALID FOR LEGAL DESCRIPTION OR CONVEYANCE.

THE HORIZONTAL DATUM IS THE MASSACHUSETTS STATE PLANE COORDINATE SYSTEM, NAD 83.

ORIGINAL PROPERTY MAPS WERE PREPARED BY STONE & WEBSTER ENGINEERING CORP., BOSTON, MASSACHUSETTS, FROM AERIAL PHOTOGRAPHY DATED DECEMBER, 1986 AND PLANIMETRIC MAPPING PREPARED BY GEOD CORP., RIDGE, NEW JERSEY

MAPS ARE REVISED AND REPRINTED BY CAI TECHNOLOGIES, INC.

REVISED & REPRINTED BY

**CAI Technologies**  
Precision Mapping. Geospatial Solutions.

11 Pleasant Street, Littleton, NH 03561  
800.322.4540 - www.cai-tech.com

**LEGEND**

PARCEL NUMBER . . . . . 2222	EXEMPT PROPERTY . . . . . (E)
PARCEL AREA - ACRES . . . . . A	SUBDIVISION LOT NO. . . . . (2)
PARCEL AREA - SQUARE FEET . . . . . F	HOUSE/STREET NUMBER . . . . . (12)
RECORD DIMENSION . . . . . 100'	RIGHT OF WAY/ACCESS . . . . . (RW)
SCALED DIMENSION . . . . . 100'S	COMMON OWNERSHIP . . . . . (C)
MATCH LINE . . . . . (M)	WETLANDS . . . . . (W)
WATER . . . . . (W)	

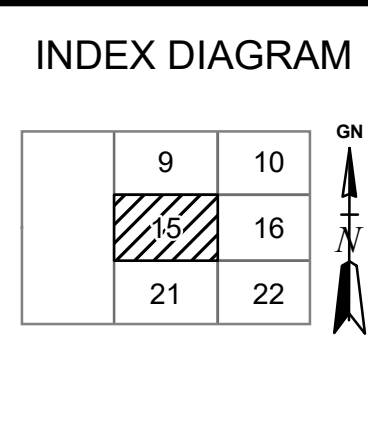
SCALE: 1" = 200'

REVISD TO: JANUARY 1, 2018

PROPERTY MAPS

**UXBRIDGE**

MASSACHUSETTS



MAP NO.

**15**



THIS MAP IS FOR ASSESSMENT PURPOSES. IT IS NOT VALID FOR LEGAL DESCRIPTION OR CONVEYANCE.

THE HORIZONTAL DATUM IS THE MASSACHUSETTS STATE PLANE COORDINATE SYSTEM, NAD 83.

ORIGINAL PROPERTY MAPS WERE PREPARED BY STONE & WEBSTER ENGINEERING CORP., BOSTON, MASSACHUSETTS, FROM AERIAL PHOTOGRAPHY DATED DECEMBER, 1986 AND PLANIMETRIC MAPPING PREPARED BY GEOD CORP., RIDGE, NEW JERSEY

MAPS ARE REVISED AND REPRINTED BY CAI TECHNOLOGIES, INC.

REVISED & REPRINTED BY

**CAI Technologies**  
Precision Mapping. Geospatial Solutions.

11 Pleasant Street, Littleton, NH 03561  
800.322.4540 - www.cai-tech.com

**LEGEND**

PARCEL NUMBER	..... 2222	EXEMPT PROPERTY	..... (E)
PARCEL AREA - ACRES	..... A	SUBDIVISION LOT NO.	..... (L)
ARCEL AREA - SQUARE FEET	..... F	HOUSE/STREET NUMBER	..... (H)
RECORD DIMENSION	..... 100'	RIGHT OF WAY/ACCESS	..... (RW)
SCALED DIMENSION	..... 100'S	COMMON OWNERSHIP	..... (CO)
MATCH LINE	..... (M)	WETLANDS	..... (W)
WATER	..... (W)		

SCALE: 1" = 200'

REVISD TO: JANUARY 1, 2018

PROPERTY MAPS

**UXBRIDGE**

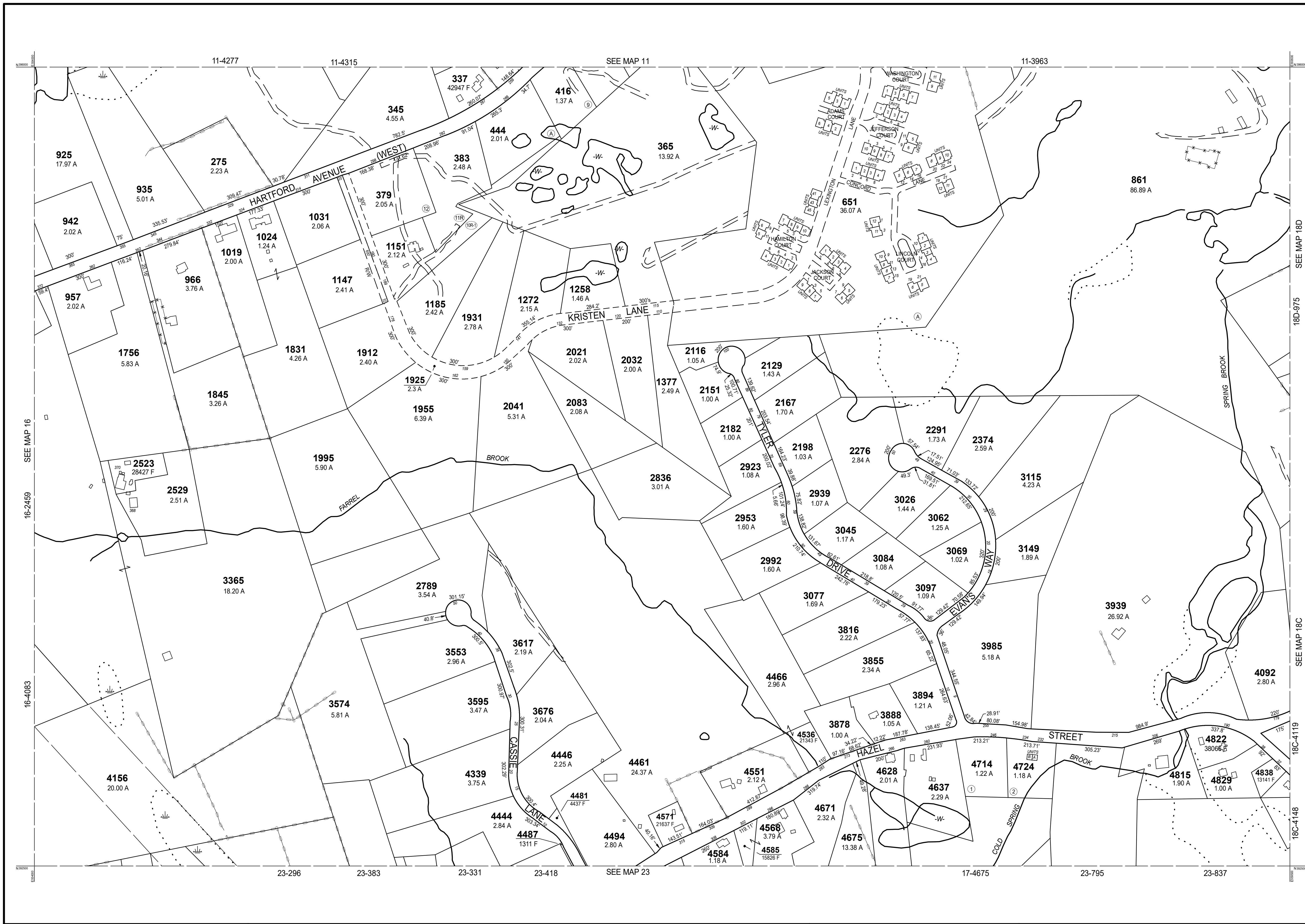
MASSACHUSETTS

INDEX DIAGRAM

9	10	11
15	16	17
21	22	23

MAP NO.

**16**



THIS MAP IS FOR ASSESSMENT PURPOSES. IT IS NOT VALID FOR LEGAL DESCRIPTION OR CONVEYANCE.

THE HORIZONTAL DATUM IS THE MASSACHUSETTS STATE PLANE COORDINATE SYSTEM, NAD 83.

ORIGINAL PROPERTY MAPS WERE PREPARED BY STONE & WEBSTER ENGINEERING CORP., BOSTON, MASSACHUSETTS, FROM AERIAL PHOTOGRAPHY DATED DECEMBER, 1986 AND PLANIMETRIC MAPPING PREPARED BY GEOD CORP., RIDGE, NEW JERSEY

MAPS ARE REVISED AND REPRINTED BY CAI TECHNOLOGIES, INC.

REVISED & REPRINTED BY

**CAI Technologies**  
Precision Mapping. Geospatial Solutions.

21 Pleasant Street, Littleton, NH 03561  
800.322.4540 - www.cai-tech.com

**LEGEND**

PARCEL NUMBER ..... 2222

PARCEL AREA - ACRES ..... A

ARCEL AREA - SQUARE FEET ..... F

RECORD DIMENSION ..... 100'

SCALED DIMENSION ..... 100'S

MATCH LINE .....

WATER ..... -W-

EXEMPT PROPERTY ..... (E)

SUBDIVISION LOT NO. .... (L)

HOUSE/STREET NUMBER ..... (H)

RIGHT OF WAY/ACCESS ..... (RW)

COMMON OWNERSHIP .....

WETLANDS .....

SCALE: 1" = 200'

FEET  
200 100 0 200 400 600

METERS  
50 0 50 100 150

REVISED TO: JANUARY 1, 2018

PROPERTY MAPS

**UXBRIDGE**

MASSACHUSETTS

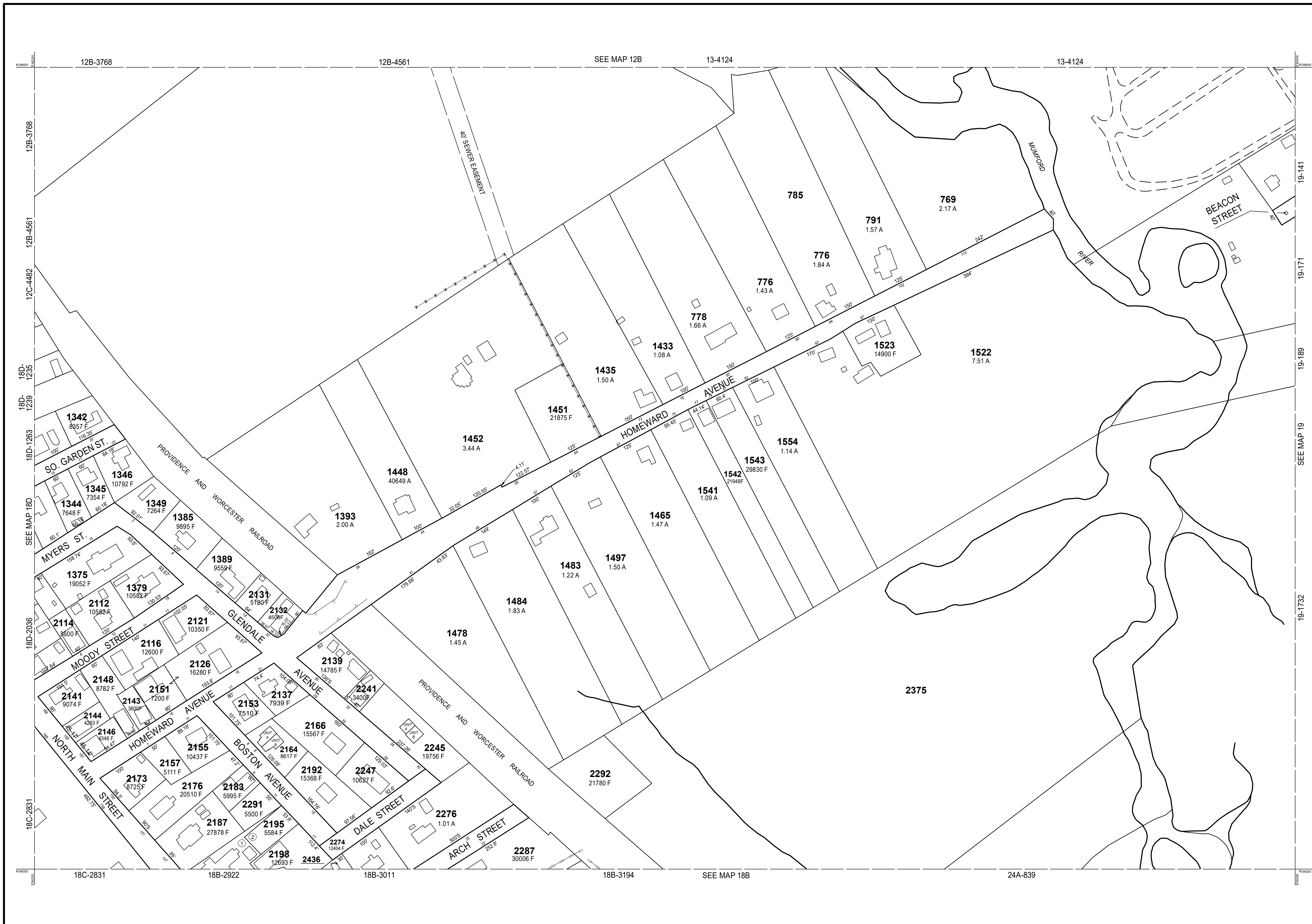
INDEX DIAGRAM

10	11	120	122
16	17	180	182
22	23	240	242

GN

MAP NO.

**17**



THIS MAP IS FOR ASSESSMENT PURPOSES. IT IS NOT VALID FOR LEGAL DESCRIPTION OR CONVEYANCE.

THE HORIZONTAL DATUM IS THE MASSACHUSETTS STATE PLANE COORDINATE SYSTEM, NAD 83.

ORIGINAL PROPERTY MAPS WERE PREPARED BY STONE & WEBSTER ENGINEERING CORP., BOSTON, MASSACHUSETTS, FROM AERIAL PHOTOGRAPHY DATED DECEMBER, 1986 AND PLANIMETRIC MAPPING PREPARED BY GEOD CORP., RIDGE, NEW JERSEY

MAPS ARE REVISED AND REPRINTED BY CAI TECHNOLOGIES, INC.

REVISED & REPRINTED BY

**CAI Technologies**  
Precision Mapping. Geospatial Solutions.

11 Pleasant Street, Littleton, NH 03561  
800.322.4540 - www.cai-tech.com

**LEGEND**

PARCEL NUMBER	..... 2222	EXEMPT PROPERTY	..... (E)
PARCEL AREA - ACRES	..... A	SUBDIVISION LOT NO.	..... (L)
ARCEL AREA - SQUARE FEET	..... F	HOUSE/STREET NUMBER	..... (H)
RECORD DIMENSION	..... 100'	RIGHT OF WAY/ACCESS	..... (RW)
SCALED DIMENSION	..... 100'S	COMMON OWNERSHIP	..... (CO)
MATCH LINE	..... (M)	WETLANDS	..... (W)
WATER	..... (W)		

SCALE: 1" = 100'

REVISD TO: JANUARY 1, 2018

PROPERTY MAPS

**UXBRIDGE**

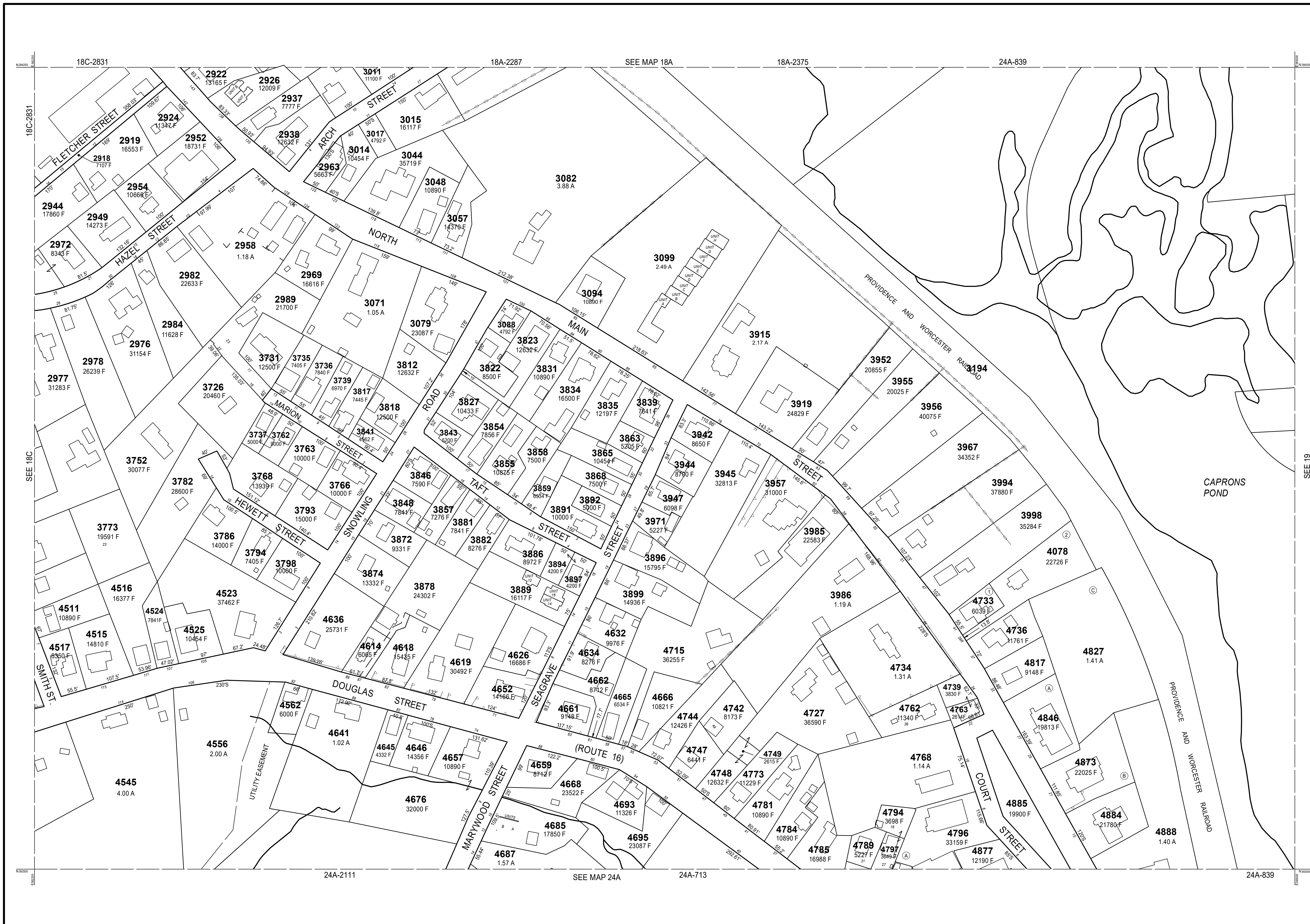
MASSACHUSETTS

**INDEX DIAGRAM**

12D	12A	13
12C	12B	
18D	18B	19
18C	18A	
24D	24A	

MAP NO.

**18A**



THIS MAP IS FOR ASSESSMENT PURPOSES. IT IS NOT VALID FOR LEGAL DESCRIPTION OR CONVEYANCE.

THE HORIZONTAL DATUM IS THE MASSACHUSETTS STATE PLANE COORDINATE SYSTEM, NAD 83.

ORIGINAL PROPERTY MAPS WERE PREPARED BY STONE & WEBSTER ENGINEERING CORP., BOSTON, MASSACHUSETTS, FROM AERIAL PHOTOGRAPHY DATED DECEMBER, 1986 AND PLANIMETRIC MAPPING PREPARED BY GEOD CORP., RIDGE, NEW JERSEY

MAPS ARE REVISED AND REPRINTED BY CAI TECHNOLOGIES, INC.

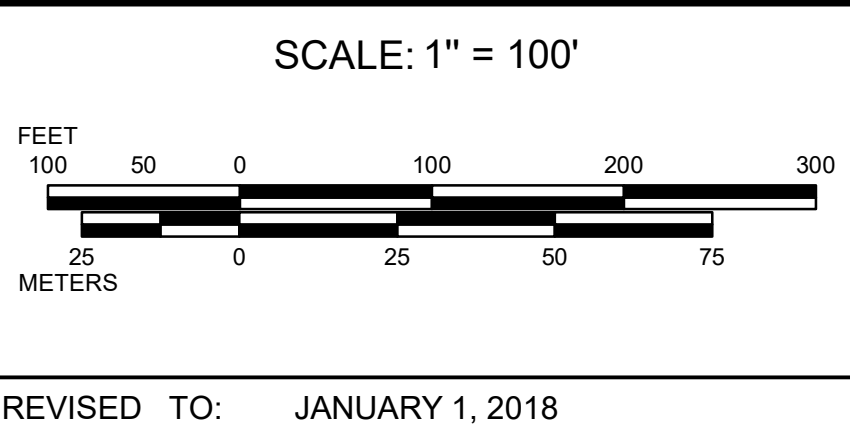
REVISED & REPRINTED BY

**CAI Technologies**  
Precision Mapping. Geospatial Solutions.

21 Pleasant Street, Littleton, NH 03561  
800.322.4540 - www.cai-tech.com

LEGEND

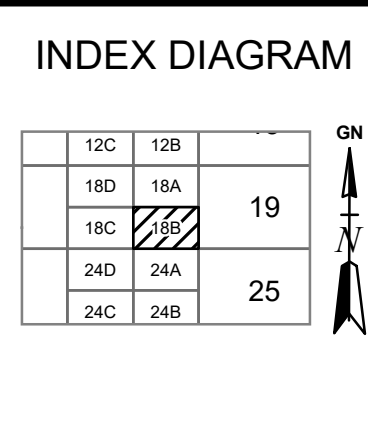
PARCEL NUMBER	..... 2222	EXEMPT PROPERTY	..... (E)
PARCEL AREA - ACRES	..... A	SUBDIVISION LOT NO.	..... (L)
PARCEL AREA - SQUARE FEET	..... F	HOUSE/STREET NUMBER	..... (H)
RECORD DIMENSION	..... 100'	RIGHT OF WAY/ACCESS	..... (R)
SCALED DIMENSION	..... 100'S	COMMON OWNERSHIP	..... (C)
MATCH LINE	..... (M)	WETLANDS	..... (W)
WATER	..... (W)		



PROPERTY MAPS

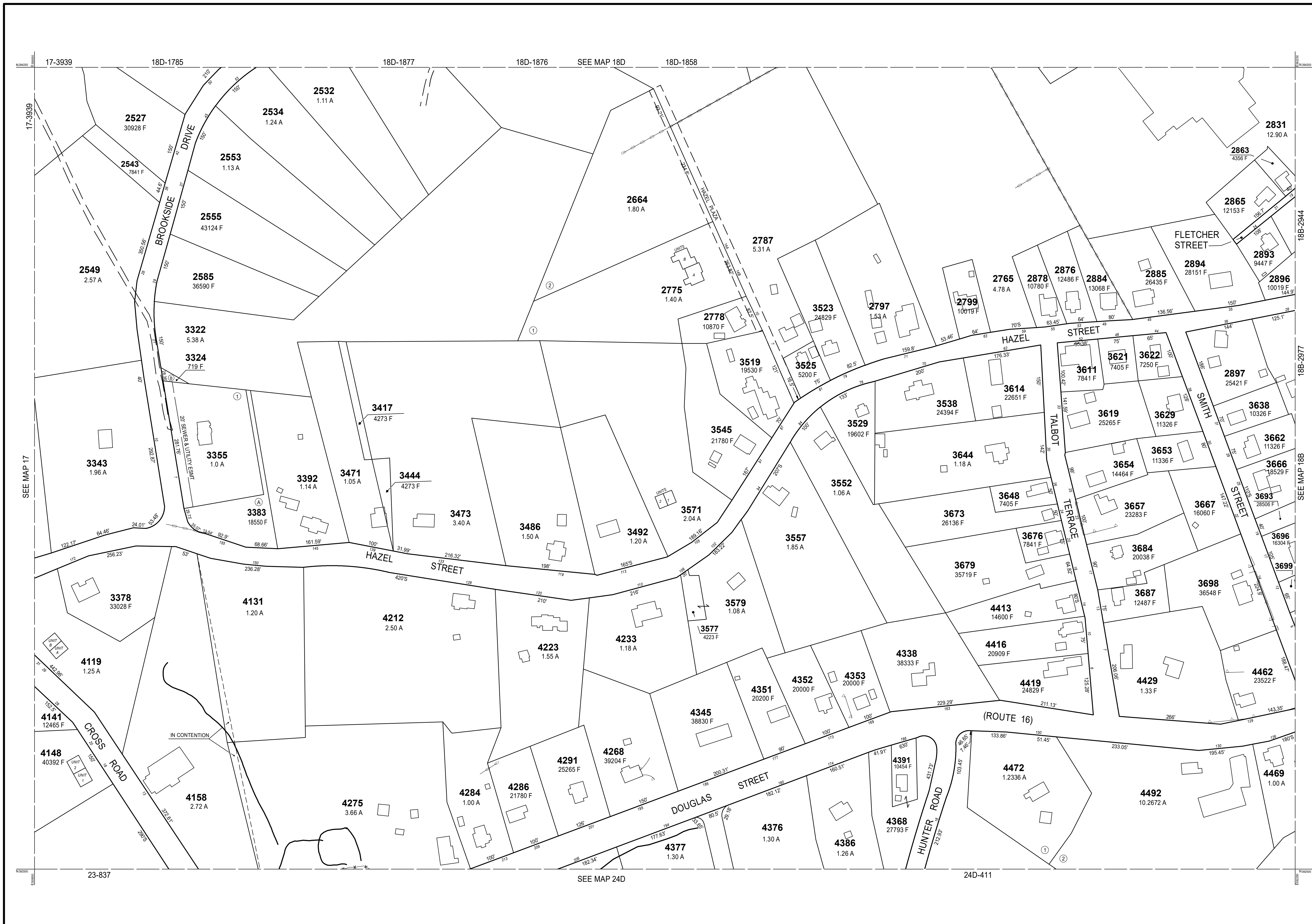
**UXBRIDGE**

MASSACHUSETTS



MAP NO.

**18B**



THIS MAP IS FOR ASSESSMENT PURPOSES. IT IS NOT VALID FOR LEGAL DESCRIPTION OR CONVEYANCE.

THE HORIZONTAL DATUM IS THE MASSACHUSETTS STATE PLANE COORDINATE SYSTEM, NAD 83.

ORIGINAL PROPERTY MAPS WERE PREPARED BY STONE & WEBSTER ENGINEERING CORP., BOSTON, MASSACHUSETTS, FROM AERIAL PHOTOGRAPHY DATED DECEMBER, 1986 AND PLANIMETRIC MAPPING PREPARED BY GEOD CORP., RIDGE, NEW JERSEY

MAPS ARE REVISED AND REPRINTED BY CAI TECHNOLOGIES, INC.

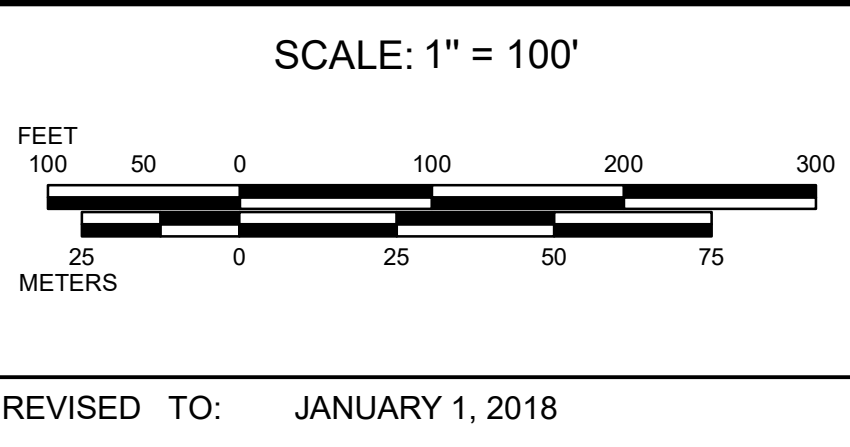
REVISED & REPRINTED BY

**CAI Technologies**  
Precision Mapping. Geospatial Solutions.

21 Pleasant Street, Littleton, NH 03561  
800.322.4540 - www.cai-tech.com

LEGEND

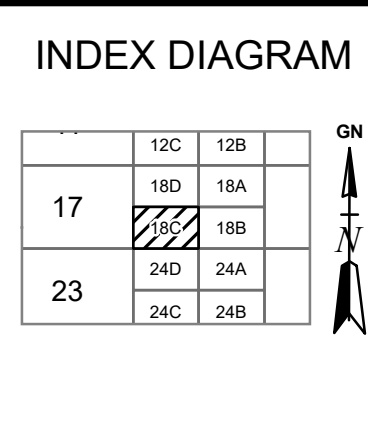
PARCEL NUMBER	..... 2222	EXEMPT PROPERTY	..... (E)
PARCEL AREA - ACRES	..... A	SUBDIVISION LOT NO.	..... (L)
ARCEL AREA - SQUARE FEET	..... F	HOUSE/STREET NUMBER	..... (H)
RECORD DIMENSION	..... 100'	RIGHT OF WAY/ACCESS	..... (RW)
SCALED DIMENSION	..... 100'S	COMMON OWNERSHIP	..... (CO)
MATCH LINE	..... (M)	WETLANDS	..... (W)
WATER	..... (W)		



PROPERTY MAPS

**UXBRIDGE**

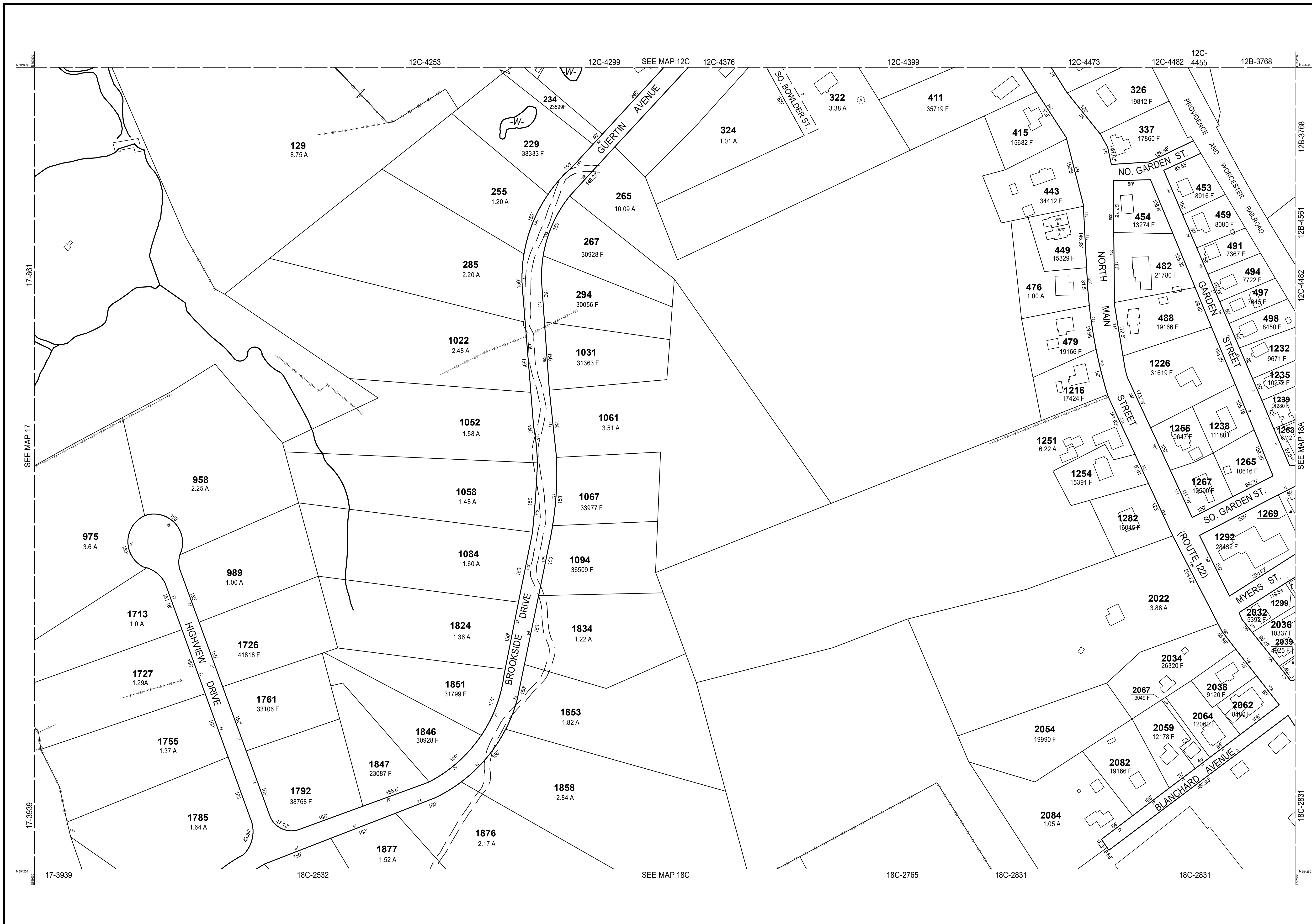
MASSACHUSETTS



MAP NO.

**18C**





THIS MAP IS FOR ASSESSMENT PURPOSES. IT IS NOT VALID FOR LEGAL DESCRIPTION OR CONVEYANCE.

THE HORIZONTAL DATUM IS THE MASSACHUSETTS STATE PLANE COORDINATE SYSTEM, NAD 83.

ORIGINAL PROPERTY MAPS WERE PREPARED BY STONE & WEBSTER ENGINEERING CORP., BOSTON, MASSACHUSETTS, FROM AERIAL PHOTOGRAPHY DATED DECEMBER, 1986 AND PLANIMETRIC MAPPING PREPARED BY GEOD CORP., RIDGE, NEW JERSEY

MAPS ARE REVISED AND REPRINTED BY CAI TECHNOLOGIES, INC.

REVISED & REPRINTED BY

**CAI Technologies**  
Precision Mapping. Geospatial Solutions.

11 Pleasant Street, Littleton, NH 03561  
800.322.4540 - www.cai-tech.com

**LEGEND**

PARCEL NUMBER .....	2222	EXEMPT PROPERTY .....	(E)
PARCEL AREA - ACRES .....	A	SUBDIVISION LOT NO. ....	(L)
ARCEL AREA - SQUARE FEET. ....	F	HOUSE/STREET NUMBER .....	(H)
RECORD DIMENSION .....	100'	RIGHT OF WAY/ACCESS .....	(RW)
SCALED DIMENSION .....	100'S	COMMON OWNERSHIP .....	(CO)
MATCH LINE .....	(M)	WETLANDS .....	(W)
WATER .....	(W)		

SCALE: 1" = 100'

REVISIED TO: JANUARY 1, 2018

PROPERTY MAPS

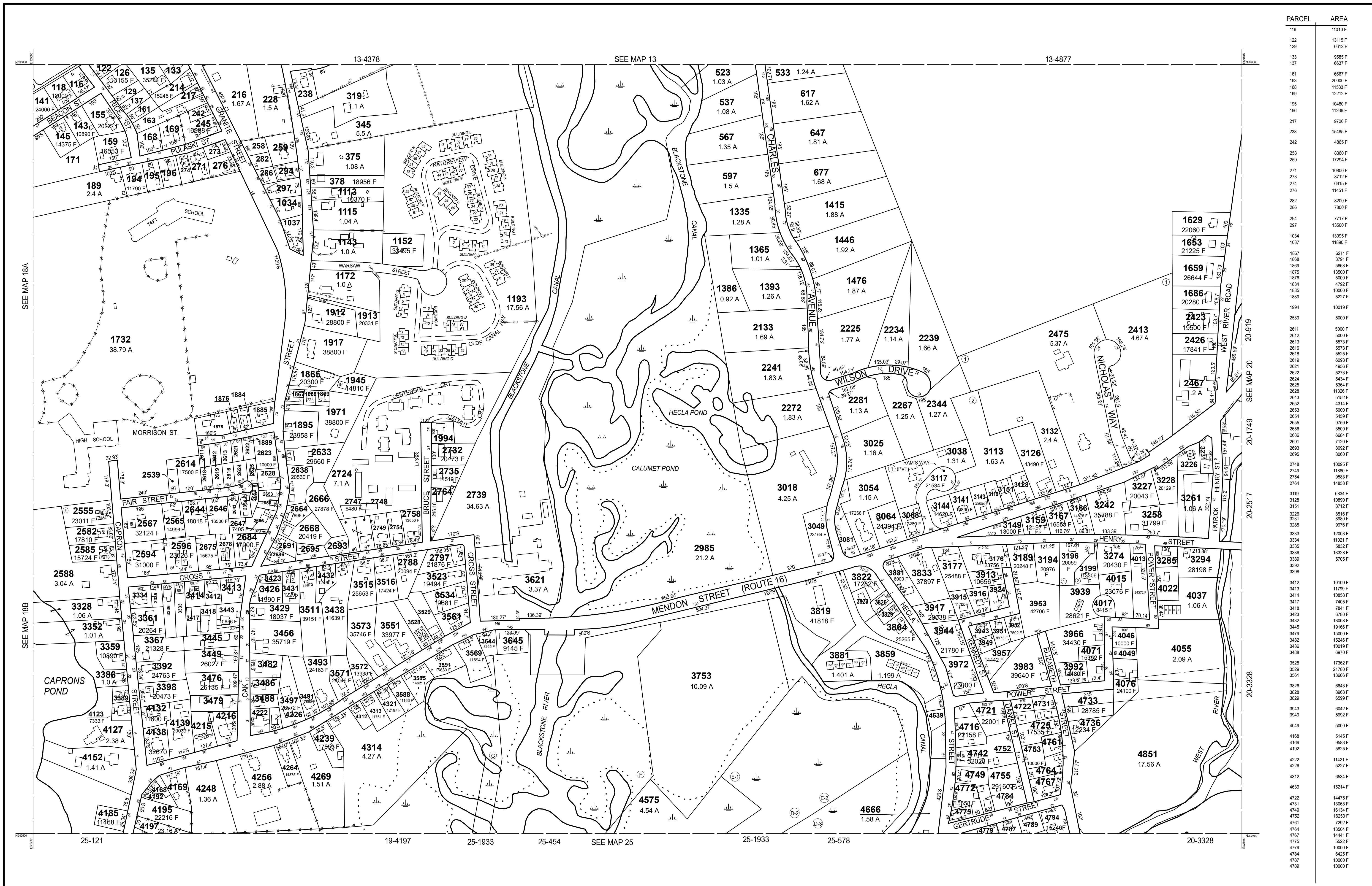
**UXBRIDGE**

MASSACHUSETTS

INDEX DIAGRAM

MAP NO.

**18D**



PARCEL	AREA
116	11010 F
122	13115 F
129	6612 F
133	9555 F
137	6637 F
161	6867 F
163	20000 F
168	11533 F
169	12212 F
195	10480 F
196	11266 F
217	9720 F
238	15485 F
242	4865 F
258	8360 F
259	17294 F
271	10800 F
273	8712 F
274	6615 F
282	11451 F
286	8200 F
287	7800 F
294	7717 F
297	13500 F
1034	13095 F
1037	11890 F
1887	6211 F
1888	3791 F
1889	5663 F
1875	13500 F
1876	6500 F
1884	4792 F
1885	10000 F
1889	5227 F
1994	10019 F
2539	5000 F
2611	5000 F
2612	5000 F
2613	5573 F
2616	5573 F
2618	5525 F
2619	6068 F
2621	4956 F
2622	5273 F
2624	5434 F
2625	4384 F
2628	11326 F
2643	5152 F
2652	4314 F
2653	5000 F
2654	5459 F
2655	9750 F
2656	2656 F
2686	6860 F
2691	7120 F
2693	8092 F
2695	8060 F
2748	10095 F
2749	11880 F
2754	2154 F
2764	14653 F
3119	6834 F
3128	10890 F
3151	8712 F
3226	8516 F
3231	8960 F
3265	9976 F
3333	12003 F
3334	11021 F
3335	5832 F
3336	13328 F
3389	6599 F
3392	5705 F
3398	10109 F
3412	11799 F
3413	10858 F
3414	10858 F
3417	7405 F
3418	7841 F
3423	6780 F
3432	13068 F
3445	19168 F
3479	15006 F
3482	15246 F
3486	10019 F
3488	6970 F
3528	17362 F
3529	21780 F
3561	13906 F
3826	6643 F
3828	8963 F
3829	6599 F
3943	6042 F
3949	5992 F
4049	5000 F
4168	5145 F
4169	9583 F
4192	9525 F
4222	11421 F
4226	5227 F
4312	6534 F
4639	15214 F
4722	14475 F
4731	13068 F
4749	16134 F
4752	16253 F
4761	7292 F
4764	13504 F
4767	14441 F
4775	5522 F
4779	10000 F
4784	6425 F
4787	10000 F
4789	10000 F

THIS MAP IS FOR ASSESSMENT PURPOSES. IT IS NOT VALID FOR LEGAL DESCRIPTION OR CONVEYANCE.

THE HORIZONTAL DATUM IS THE MASSACHUSETTS STATE PLANE COORDINATE SYSTEM, NAD 83.

ORIGINAL PROPERTY MAPS WERE PREPARED BY STONE & WEBSTER ENGINEERING CORP., BOSTON, MASSACHUSETTS, FROM AERIAL PHOTOGRAPHY DATED DECEMBER, 1986 AND PLANIMETRIC MAPPING PREPARED BY GEOD CORP., RIDGE, NEW JERSEY

MAPS ARE REVISED AND REPRINTED BY CAI TECHNOLOGIES, INC.

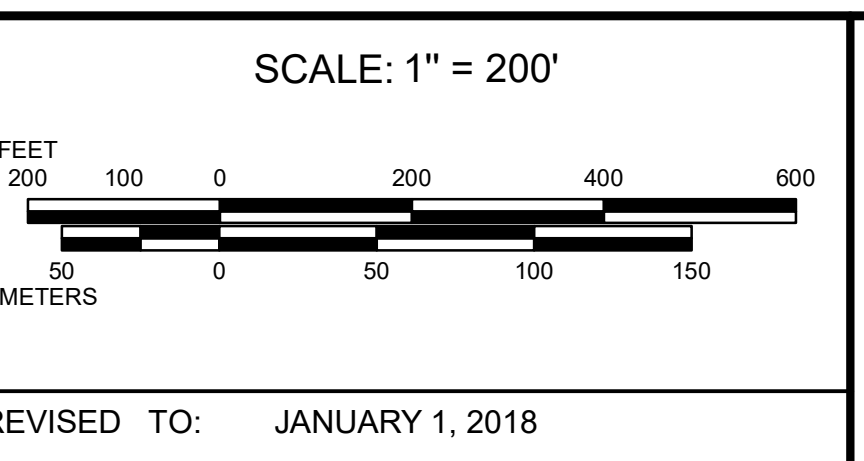
REVISED & REPRINTED BY

**CAI Technologies**  
Precision Mapping. Geospatial Solutions.

21 Pleasant Street, Littleton, NH 03561  
800.322.4540 - www.cai-tech.com

LEGEND

PARCEL NUMBER	..... 2222	EXEMPT PROPERTY	..... (E)
PARCEL AREA - ACRES	..... A	SUBDIVISION LOT NO.	..... (L)
ARCEL AREA - SQUARE FEET	..... F	HOUSE/STREET NUMBER	..... (H)
RECORD DIMENSION	..... 100'	RIGHT OF WAY/ACCESS	..... (RW)
SCALED DIMENSION	..... 100'S	COMMON OWNERSHIP	..... (CO)
MATCH LINE	..... (M)	WETLANDS	..... (W)
WATER	..... (W)		



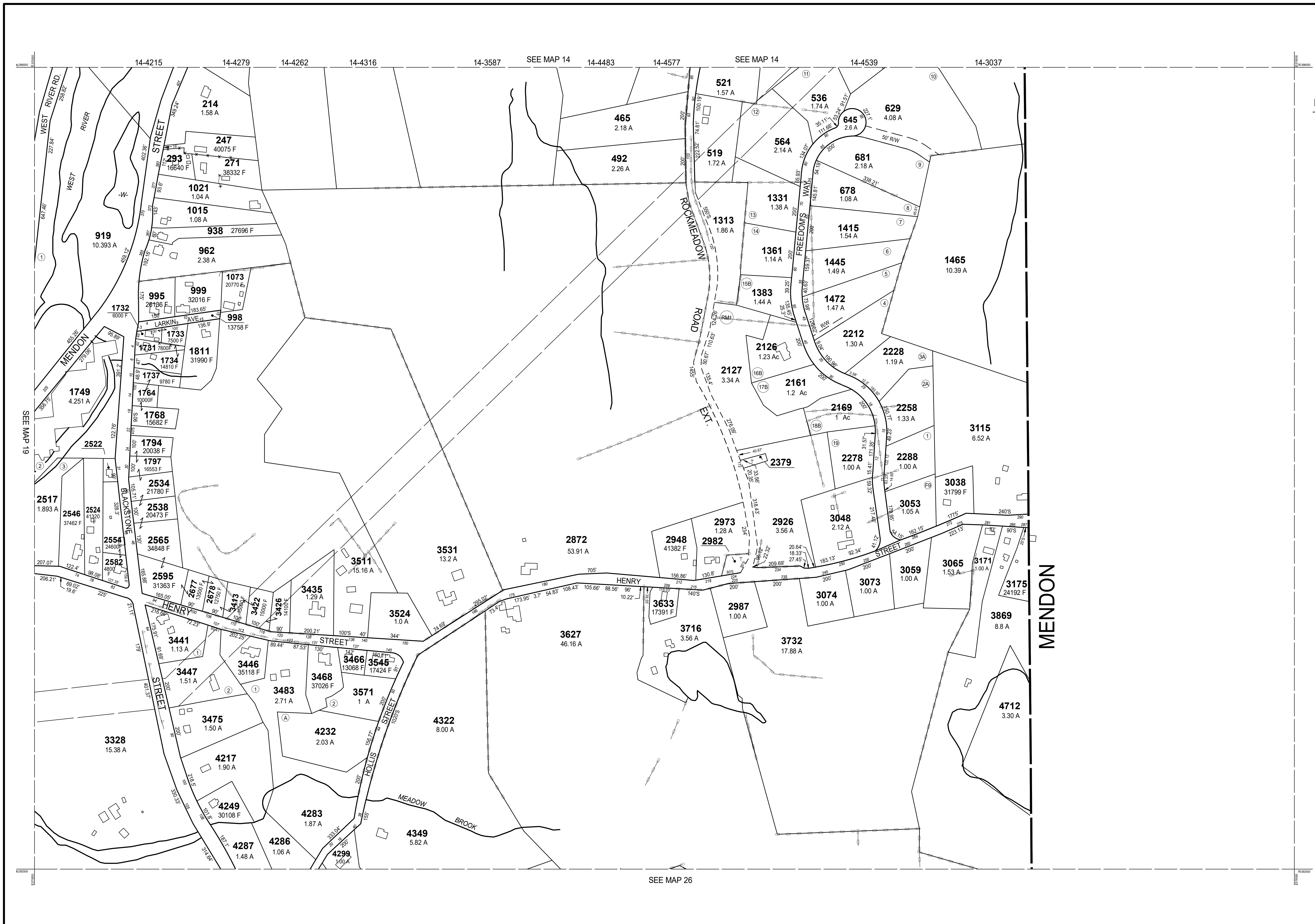
PROPERTY MAPS

**UXBRIDGE**

MASSACHUSETTS

INDEX DIAGRAM

MAP NO. **19**



PARCEL	AREA
2379	3219 F
2522	7200 F

THIS MAP IS FOR ASSESSMENT PURPOSES. IT IS NOT VALID FOR LEGAL DESCRIPTION OR CONVEYANCE.

THE HORIZONTAL DATUM IS THE MASSACHUSETTS STATE PLANE COORDINATE SYSTEM, NAD 83.

ORIGINAL PROPERTY MAPS WERE PREPARED BY STONE & WEBSTER ENGINEERING CORP., BOSTON, MASSACHUSETTS, FROM AERIAL PHOTOGRAPHY DATED DECEMBER, 1986 AND PLANIMETRIC MAPPING PREPARED BY GEOD CORP., RIDGE, NEW JERSEY

MAPS ARE REVISED AND REPRINTED BY CAI TECHNOLOGIES, INC.

REVISED & REPRINTED BY

Precision Mapping. Geospatial Solutions.

21 Pleasant Street, Littleton, NH 03561  
800.322.4540 - www.cai-tech.com

LEGEND

PARCEL NUMBER	..... 2222	EXEMPT PROPERTY	..... (E)
PARCEL AREA - ACRES	..... A	SUBDIVISION LOT NO.	..... (L)
ARCEL AREA - SQUARE FEET	..... F	HOUSE/STREET NUMBER	..... (H)
RECORD DIMENSION	..... 100'	RIGHT OF WAY/ACCESS	..... (RW)
SCALED DIMENSION	..... 100'S	COMMON OWNERSHIP	..... (CO)
MATCH LINE	..... (M)	WETLANDS	..... (W)
WATER	..... (W)		

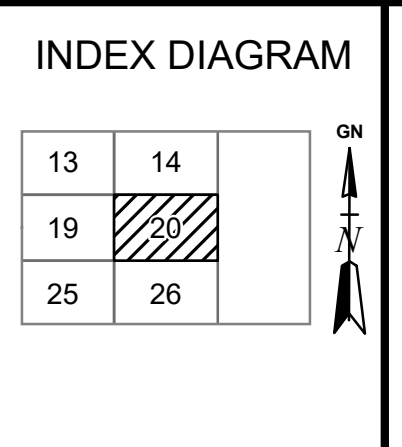
SCALE: 1" = 200'

REVISD TO: JANUARY 1, 2018

PROPERTY MAPS

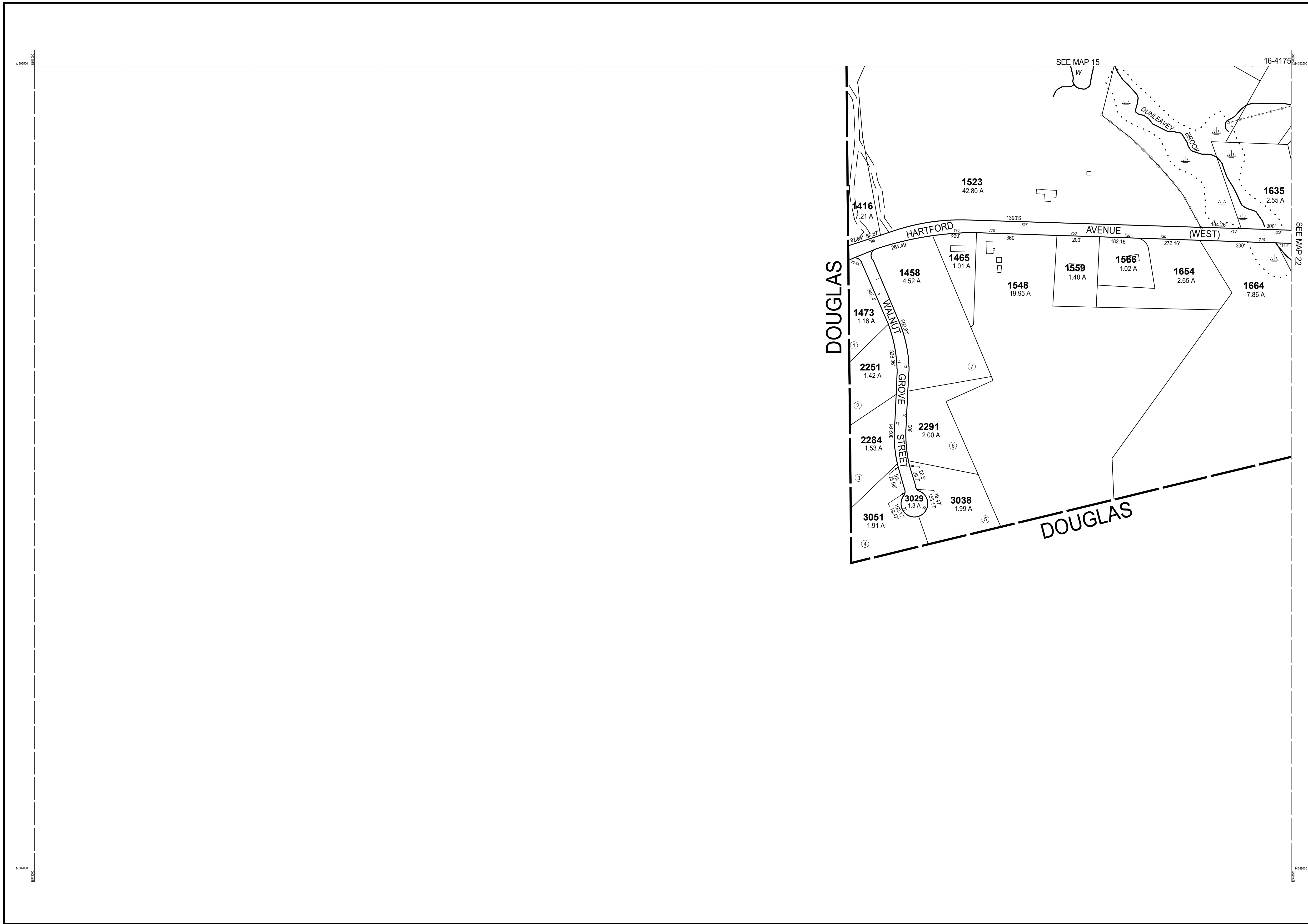
# UXBRIDGE

MASSACHUSETTS



MAP NO.

# 20



THIS MAP IS FOR ASSESSMENT PURPOSES. IT IS NOT VALID FOR LEGAL DESCRIPTION OR CONVEYANCE.

THE HORIZONTAL DATUM IS THE MASSACHUSETTS STATE PLANE COORDINATE SYSTEM, NAD 83.

ORIGINAL PROPERTY MAPS WERE PREPARED BY STONE & WEBSTER ENGINEERING CORP., BOSTON, MASSACHUSETTS, FROM AERIAL PHOTOGRAPHY DATED DECEMBER, 1986 AND PLANIMETRIC MAPPING PREPARED BY GEOD CORP., RIDGE, NEW JERSEY

MAPS ARE REVISED AND REPRINTED BY CAI TECHNOLOGIES, INC.

REVISED & REPRINTED BY

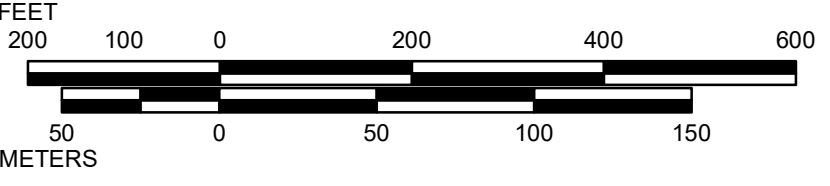


Precision Mapping. Geospatial Solutions.

11 Pleasant Street, Littleton, NH 03561  
800.322.4540 - www.cai-tech.com

LEGEND	
PARCEL NUMBER . . . . . 2222	EXEMPT PROPERTY . . . . . (E)
PARCEL AREA - ACRES . . . . . A	SUBDIVISION LOT NO. . . . . (L)
PARCEL AREA - SQUARE FEET . . . . . F	HOUSE/STREET NUMBER . . . . . (H)
RECORD DIMENSION . . . . . 100'	RIGHT OF WAY/ACCESS . . . . . (RW)
SCALED DIMENSION . . . . . 100'S	COMMON OWNERSHIP . . . . . (CO)
MATCH LINE . . . . . (M)	WETLANDS . . . . . (W)
WATER . . . . . (W)	

SCALE: 1" = 200'

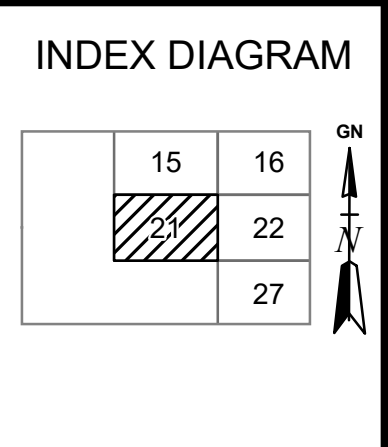


REVISD TO: JANUARY 1, 2018

PROPERTY MAPS

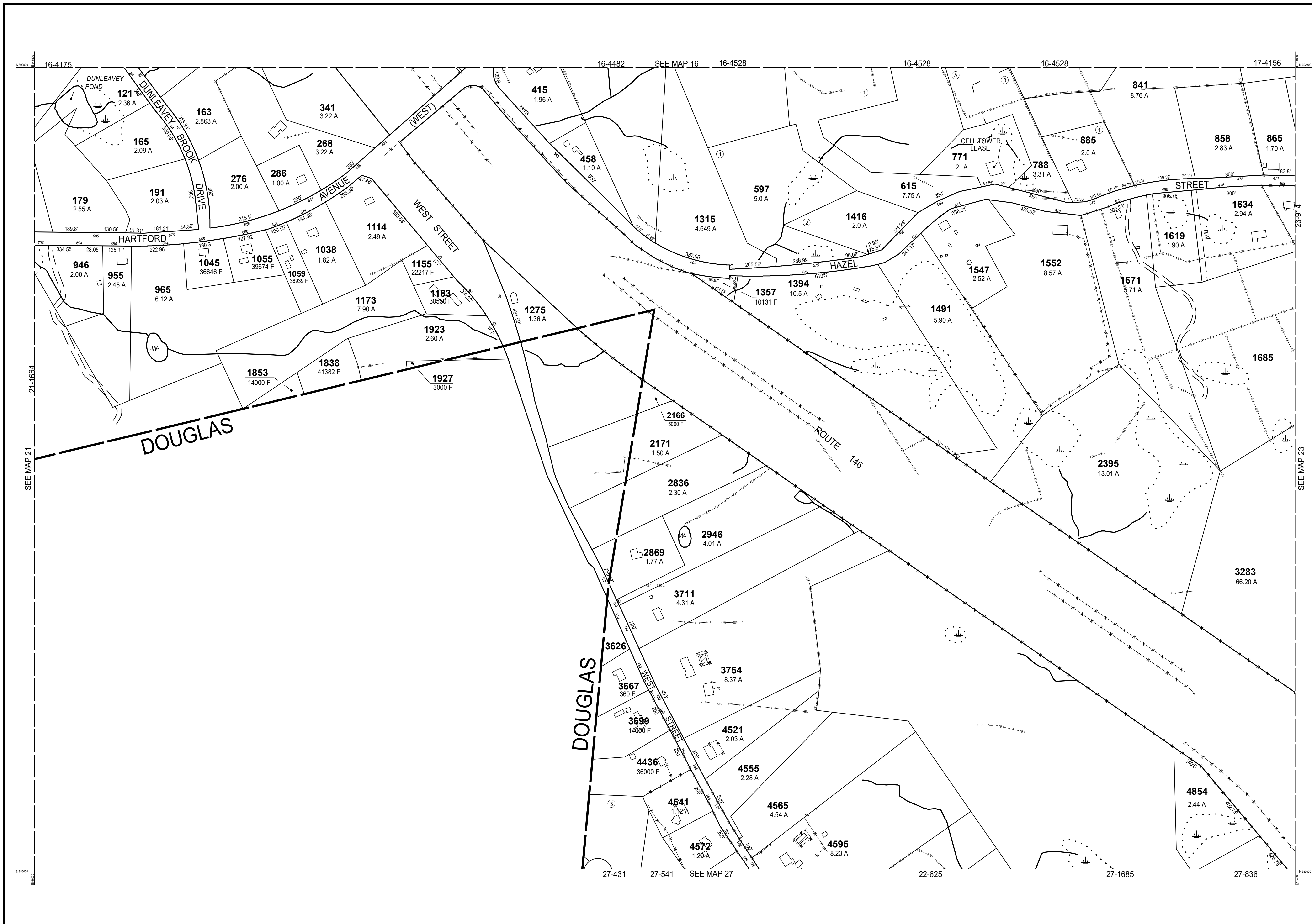
# UXBRIDGE

MASSACHUSETTS



MAP NO.

# 21



THIS MAP IS FOR ASSESSMENT PURPOSES. IT IS NOT VALID FOR LEGAL DESCRIPTION OR CONVEYANCE.

THE HORIZONTAL DATUM IS THE MASSACHUSETTS STATE PLANE COORDINATE SYSTEM, NAD 83.

ORIGINAL PROPERTY MAPS WERE PREPARED BY STONE & WEBSTER ENGINEERING CORP., BOSTON, MASSACHUSETTS, FROM AERIAL PHOTOGRAPHY DATED DECEMBER, 1986 AND PLANIMETRIC MAPPING PREPARED BY GEOD CORP., RIDGE, NEW JERSEY

MAPS ARE REVISED AND REPRINTED BY CAI TECHNOLOGIES, INC.

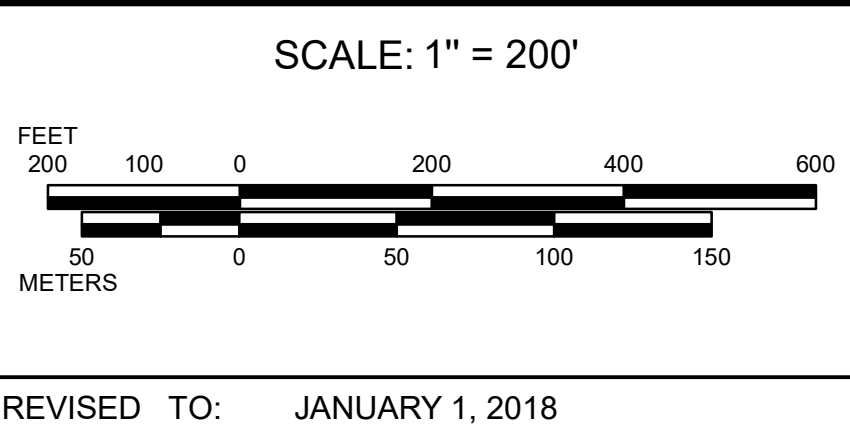
REVISED & REPRINTED BY

**CAI Technologies**  
Precision Mapping. Geospatial Solutions.

11 Pleasant Street, Littleton, NH 03561  
800.322.4540 - www.cai-tech.com

**LEGEND**

PARCEL NUMBER	..... 2222	EXEMPT PROPERTY	..... (E)
PARCEL AREA - ACRES	..... A	SUBDIVISION LOT NO.	..... (L)
ARCEL AREA - SQUARE FEET	..... F	HOUSE/STREET NUMBER	..... (H)
RECORD DIMENSION	..... 100'	RIGHT OF WAY/ACCESS	..... (RW)
SCALED DIMENSION	..... 100'S	COMMON OWNERSHIP	..... (CO)
MATCH LINE	..... (M)	WETLANDS	..... (W)
WATER	..... (W)		



PROPERTY MAPS

**UXBRIDGE**

MASSACHUSETTS

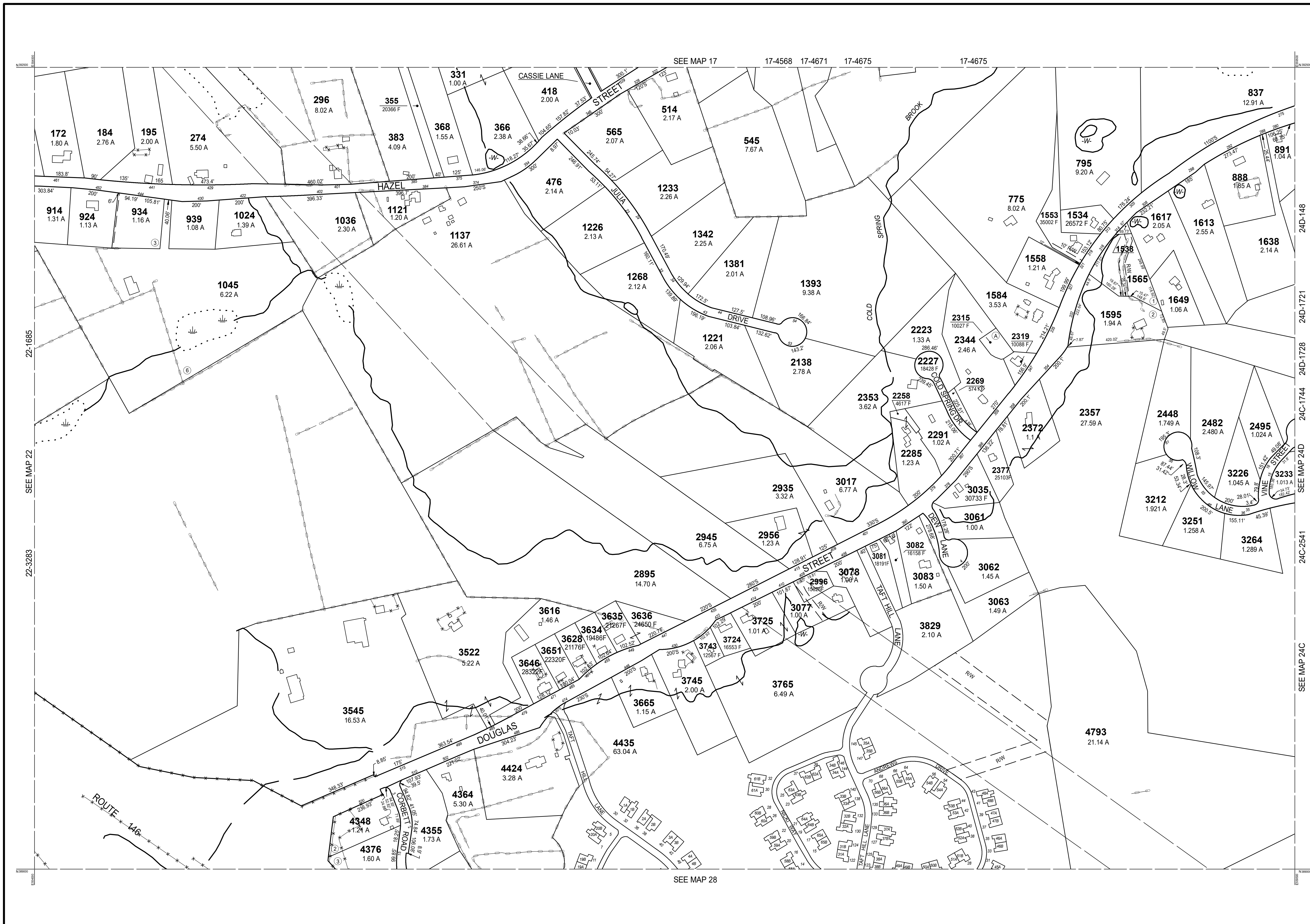
INDEX DIAGRAM

15	16	17
21	22	23
	27	28

GN

MAP NO.

**22**



THIS MAP IS FOR ASSESSMENT PURPOSES. IT IS NOT VALID FOR LEGAL DESCRIPTION OR CONVEYANCE.

THE HORIZONTAL DATUM IS THE MASSACHUSETTS STATE PLANE COORDINATE SYSTEM, NAD 83.

ORIGINAL PROPERTY MAPS WERE PREPARED BY STONE & WEBSTER ENGINEERING CORP., BOSTON, MASSACHUSETTS, FROM AERIAL PHOTOGRAPHY DATED DECEMBER, 1986 AND PLANIMETRIC MAPPING PREPARED BY GEOD CORP., RIDGE, NEW JERSEY

MAPS ARE REVISED AND REPRINTED BY CAI TECHNOLOGIES, INC.

REVISED & REPRINTED BY

**CAI Technologies**  
Precision Mapping. Geospatial Solutions.

21 Pleasant Street, Littleton, NH 03561  
800.322.4540 - www.cai-tech.com

**LEGEND**

PARCEL NUMBER	..... 2222	EXEMPT PROPERTY	..... (E)
PARCEL AREA - ACRES	..... A	SUBDIVISION LOT NO.	..... (L)
ARCEL AREA - SQUARE FEET	..... F	HOUSE/STREET NUMBER	..... (H)
RECORD DIMENSION	..... 100'	RIGHT OF WAY/ACCESS	..... (RW)
SCALED DIMENSION	..... 100'S	COMMON OWNERSHIP	..... (CO)
MATCH LINE	..... (ML)	WETLANDS	..... (W)
WATER	..... (W)		

SCALE: 1" = 200'

REVISED TO: JANUARY 1, 2018

PROPERTY MAPS

# UXBRIDGE

MASSACHUSETTS

**INDEX DIAGRAM**

16	17	18D	18B
22	23	24D	24B
27	28	29	

MAP NO.

# 23



PARCEL	AREA
723	3485 F
897	2343 F

THIS MAP IS FOR ASSESSMENT PURPOSES. IT IS NOT VALID FOR LEGAL DESCRIPTION OR CONVEYANCE.

THE HORIZONTAL DATUM IS THE MASSACHUSETTS STATE PLANE COORDINATE SYSTEM, NAD 83.

ORIGINAL PROPERTY MAPS WERE PREPARED BY STONE & WEBSTER ENGINEERING CORP., BOSTON, MASSACHUSETTS, FROM AERIAL PHOTOGRAPHY DATED DECEMBER, 1986 AND PLANIMETRIC MAPPING PREPARED BY GEOD CORP., RIDGE, NEW JERSEY

MAPS ARE REVISED AND REPRINTED BY CAI TECHNOLOGIES, INC.

REVISED & REPRINTED BY

Precision Mapping. Geospatial Solutions.

21 Pleasant Street, Littleton, NH 03561  
800.322.4540 - www.cai-tech.com

**LEGEND**

PARCEL NUMBER	..... 2222	EXEMPT PROPERTY	..... (E)
PARCEL AREA - ACRES	..... A	SUBDIVISION LOT NO.	..... (L)
ARCEL AREA - SQUARE FEET	..... F	HOUSE/STREET NUMBER	..... (H)
RECORD DIMENSION	..... 100'	RIGHT OF WAY/ACCESS	..... (R)
SCALED DIMENSION	..... 100'S	COMMON OWNERSHIP	..... (C)
MATCH LINE	..... (M)	WETLANDS	..... (W)
WATER	..... (W)		

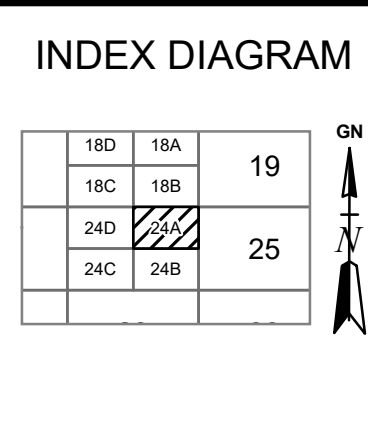
SCALE: 1" = 100'

REVISD TO: JANUARY 1, 2018

PROPERTY MAPS

# UXBRIDGE

MASSACHUSETTS



MAP NO.

# 24A



THIS MAP IS FOR ASSESSMENT PURPOSES. IT IS NOT VALID FOR LEGAL DESCRIPTION OR CONVEYANCE.

THE HORIZONTAL DATUM IS THE MASSACHUSETTS STATE PLANE COORDINATE SYSTEM, NAD 83.

ORIGINAL PROPERTY MAPS WERE PREPARED BY STONE & WEBSTER ENGINEERING CORP., BOSTON, MASSACHUSETTS, FROM AERIAL PHOTOGRAPHY DATED DECEMBER, 1986 AND PLANIMETRIC MAPPING PREPARED BY GEOD CORP., RIDGE, NEW JERSEY

MAPS ARE REVISED AND REPRINTED BY CAI TECHNOLOGIES, INC.

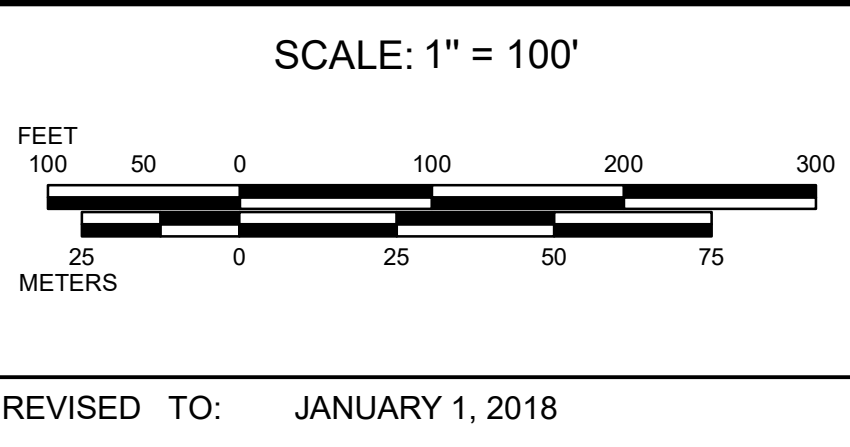
REVISED & REPRINTED BY

**CAI Technologies**  
Precision Mapping. Geospatial Solutions.

21 Pleasant Street, Littleton, NH 03561  
800.322.4540 - www.cai-tech.com

**LEGEND**

PARCEL NUMBER	..... 2222	EXEMPT PROPERTY	..... (E)
PARCEL AREA - ACRES	..... A	SUBDIVISION LOT NO.	..... (L)
ARCEL AREA - SQUARE FEET	..... F	HOUSE/STREET NUMBER	..... (H)
RECORD DIMENSION	..... 100'	RIGHT OF WAY/ACCESS	..... (RW)
SCALED DIMENSION	..... 100'S	COMMON OWNERSHIP	..... (CO)
MATCH LINE	..... (M)	WETLANDS	..... (W)
WATER	..... (W)		



PROPERTY MAPS

**UXBRIDGE**

MASSACHUSETTS

**INDEX DIAGRAM**

19C	19B	GN
24D	24A	
24C	24B	
29	30	

MAP NO.

**24B**





THIS MAP IS FOR ASSESSMENT PURPOSES. IT IS NOT VALID FOR LEGAL DESCRIPTION OR CONVEYANCE.

THE HORIZONTAL DATUM IS THE MASSACHUSETTS STATE PLANE COORDINATE SYSTEM, NAD 83.

ORIGINAL PROPERTY MAPS WERE PREPARED BY STONE & WEBSTER ENGINEERING CORP., BOSTON, MASSACHUSETTS, FROM AERIAL PHOTOGRAPHY DATED DECEMBER, 1986 AND PLANIMETRIC MAPPING PREPARED BY GEOD CORP., RIDGE, NEW JERSEY

MAPS ARE REVISED AND REPRINTED BY CAI TECHNOLOGIES, INC.

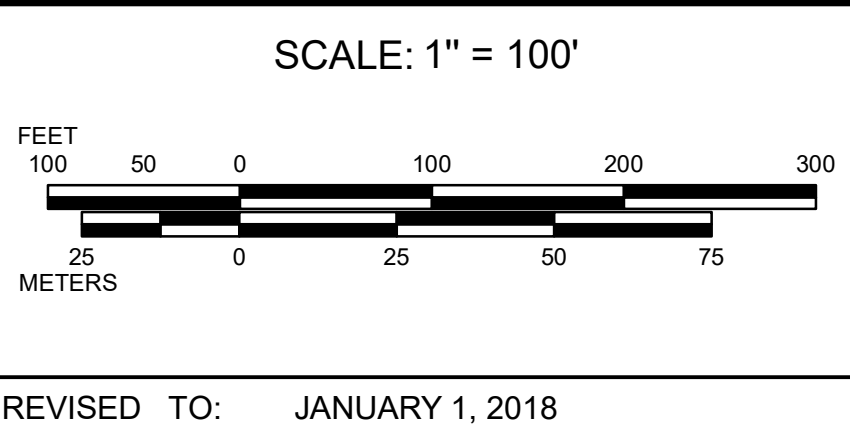
REVISED & REPRINTED BY

**CAI Technologies**  
Precision Mapping. Geospatial Solutions.

11 Pleasant Street, Littleton, NH 03561  
800.322.4540 - www.cai-tech.com

**LEGEND**

PARCEL NUMBER . . . . .	2222	EXEMPT PROPERTY . . . . .	(E)
PARCEL AREA - ACRES . . . . .	A	SUBDIVISION LOT NO. . . . .	(L)
ARCEL AREA - SQUARE FEET . . . . .	F	HOUSE/STREET NUMBER . . . . .	(H)
RECORD DIMENSION . . . . .	100'	RIGHT OF WAY/ACCESS . . . . .	(RW)
SCALED DIMENSION . . . . .	100'S	COMMON OWNERSHIP . . . . .	(CO)
MATCH LINE . . . . .	(M)	WETLANDS . . . . .	(W)
WATER . . . . .	(W)		



PROPERTY MAPS

**UXBRIDGE**

MASSACHUSETTS

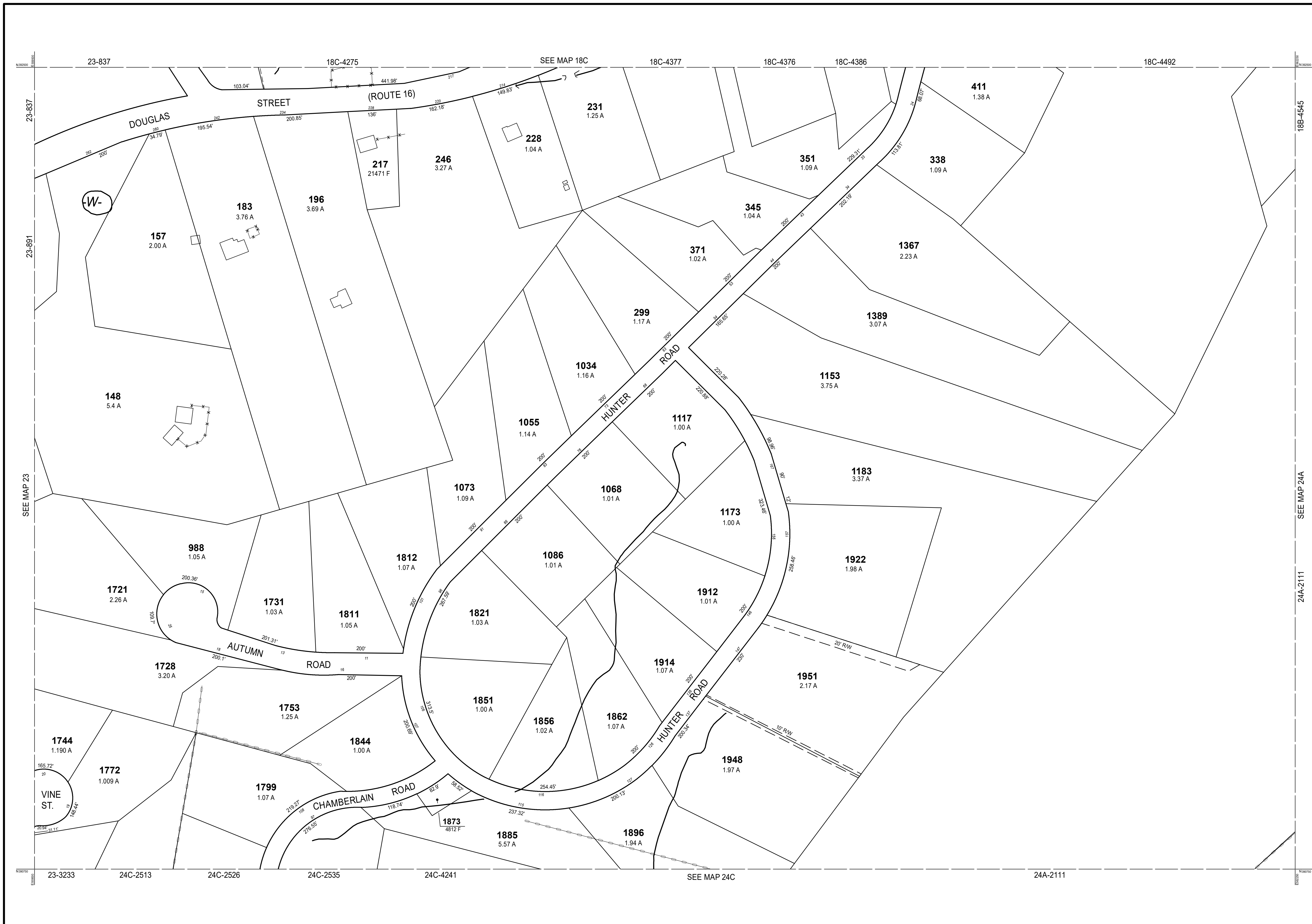
INDEX DIAGRAM

23	24	25
28	29	30

GN

MAP NO.

**24C**



THIS MAP IS FOR ASSESSMENT PURPOSES. IT IS NOT VALID FOR LEGAL DESCRIPTION OR CONVEYANCE.

THE HORIZONTAL DATUM IS THE MASSACHUSETTS STATE PLANE COORDINATE SYSTEM, NAD 83.

ORIGINAL PROPERTY MAPS WERE PREPARED BY STONE & WEBSTER ENGINEERING CORP., BOSTON, MASSACHUSETTS, FROM AERIAL PHOTOGRAPHY DATED DECEMBER, 1986 AND PLANIMETRIC MAPPING PREPARED BY GEOD CORP., RIDGE, NEW JERSEY

MAPS ARE REVISED AND REPRINTED BY CAI TECHNOLOGIES, INC.

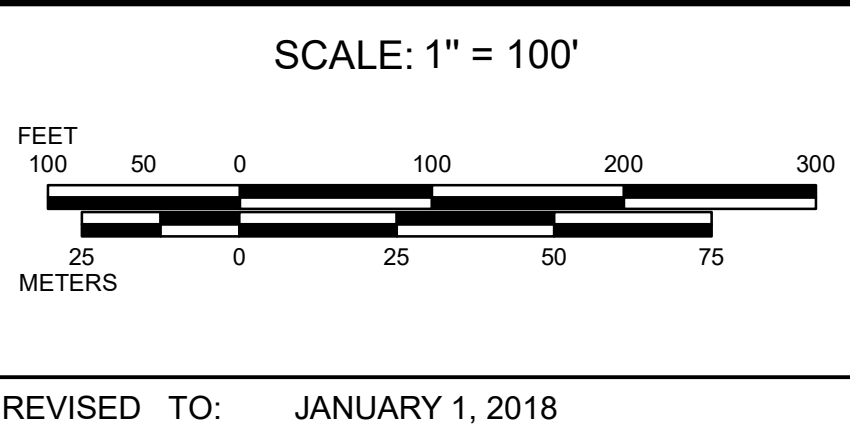
REVISED & REPRINTED BY

Precision Mapping. Geospatial Solutions.

11 Pleasant Street, Littleton, NH 03561  
800.322.4540 - www.cai-tech.com

LEGEND

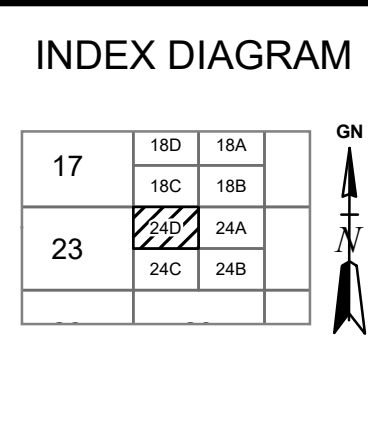
PARCEL NUMBER	.....	2222	EXEMPT PROPERTY	.....	(E)
PARCEL AREA - ACRES	.....	A	SUBDIVISION LOT NO.	.....	(L)
ARCEL AREA - SQUARE FEET	.....	F	HOUSE/STREET NUMBER	.....	(H)
RECORD DIMENSION	.....	100'	RIGHT OF WAY/ACCESS	.....	(RW)
SCALED DIMENSION	.....	100'S	COMMON OWNERSHIP	.....	(CO)
MATCH LINE	.....	(M)	WETLANDS	.....	(W)
WATER	.....	(W)			



PROPERTY MAPS

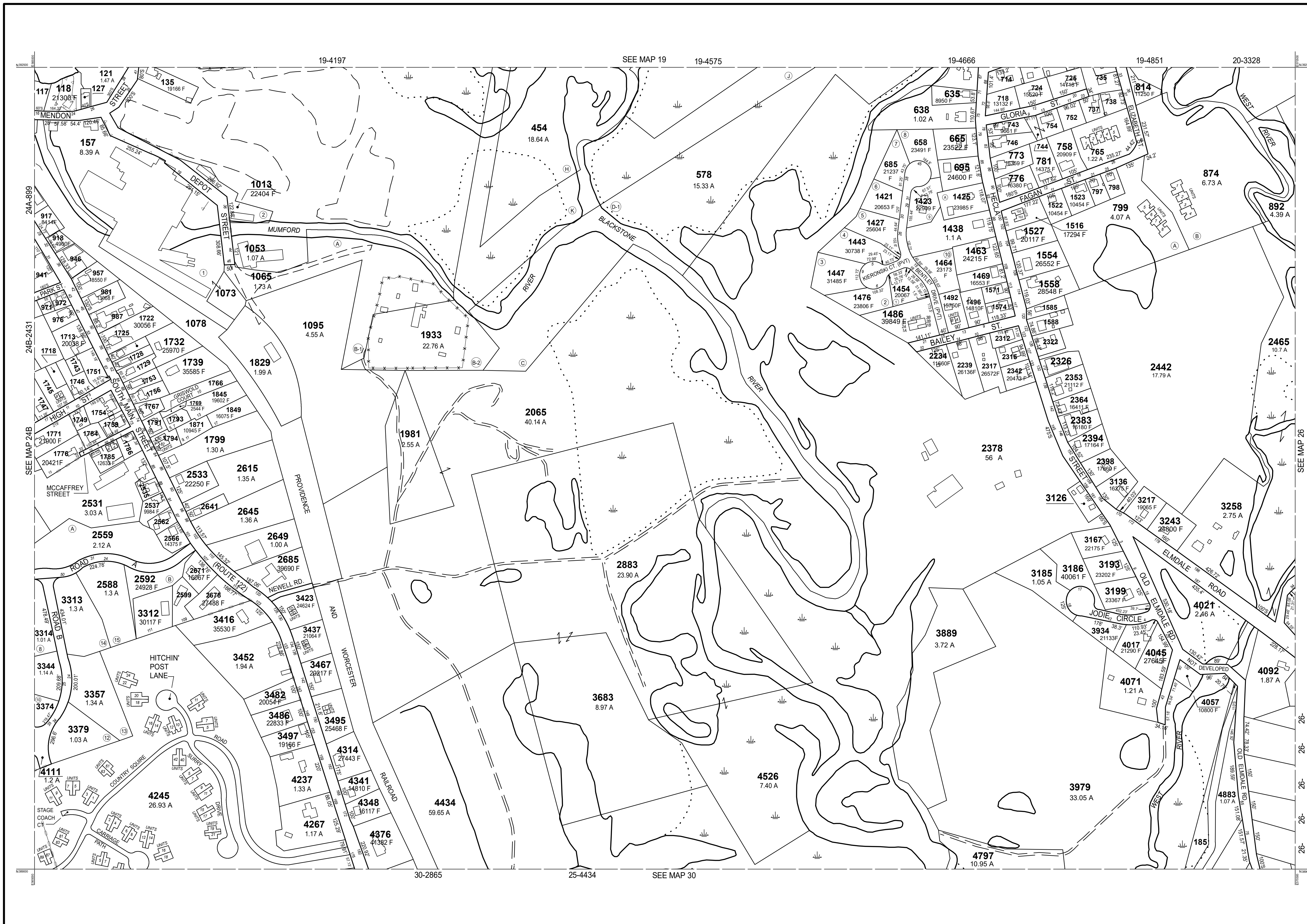
# UXBRIDGE

MASSACHUSETTS



MAP NO.

# 24D



PARCEL	AREA
117	5760 F
127	2884 F
714	14782 F
735	14152 F
737	9203 F
738	9077 F
744	3827 F
797	7000 F
798	7000 F
918	7405 F
946	20038 F
987	20909 F
1571	8308 F
1574	9904 F
1585	12197 F
1588	15450 F
1718	5227 F
1725	7405 F
1728	7405 F
1729	7841 F
1743	3961 F
1745	16117 F
1746	11474 F
1749	6757 F
1751	13886 F
1753	9723 F
1754	14730 F
1756	8443 F
1759	10184 F
1766	21344 F
1767	8276 F
1784	9013 F
1785	6664 F
1786	8118 F
1787	6060 F
1791	6534 F
1793	8276 F
1794	10019 F
2312	13504 F
2315	10634 F
2322	10398 F
2326	12592 F
2535	7206 F
2562	8880 F
2599	15111 F
2641	9583 F

THIS MAP IS FOR ASSESSMENT PURPOSES. IT IS NOT VALID FOR LEGAL DESCRIPTION OR CONVEYANCE.

THE HORIZONTAL DATUM IS THE MASSACHUSETTS STATE PLANE COORDINATE SYSTEM, NAD 83.

ORIGINAL PROPERTY MAPS WERE PREPARED BY STONE & WEBSTER ENGINEERING CORP., BOSTON, MASSACHUSETTS, FROM AERIAL PHOTOGRAPHY DATED DECEMBER, 1986 AND PLANIMETRIC MAPPING PREPARED BY GEOD CORP., RIDGE, NEW JERSEY

MAPS ARE REVISED AND REPRINTED BY CAI TECHNOLOGIES, INC.

REVISED & REPRINTED BY

**CAI Technologies**  
Precision Mapping. Geospatial Solutions.

21 Pleasant Street, Littleton, NH 03561  
800.322.4540 - www.cai-tech.com

LEGEND

PARCEL NUMBER	..... 2222	EXEMPT PROPERTY	.....
PARCEL AREA - ACRES	..... A	SUBDIVISION LOT NO.	..... (2)
ARC LENGTH - SQUARE FEET	..... F	HOUSE/STREET NUMBER	..... (12)
RECORD DIMENSION	..... 100'	RIGHT OF WAY/ACCESS	..... (10)
SCALED DIMENSION	..... 100'S	COMMON OWNERSHIP	.....
MATCH LINE	.....	WETLANDS	.....
WATER	..... (W)		

SCALE: 1" = 200'

REVISD TO: JANUARY 1, 2018

PROPERTY MAPS

**UXBRIDGE**

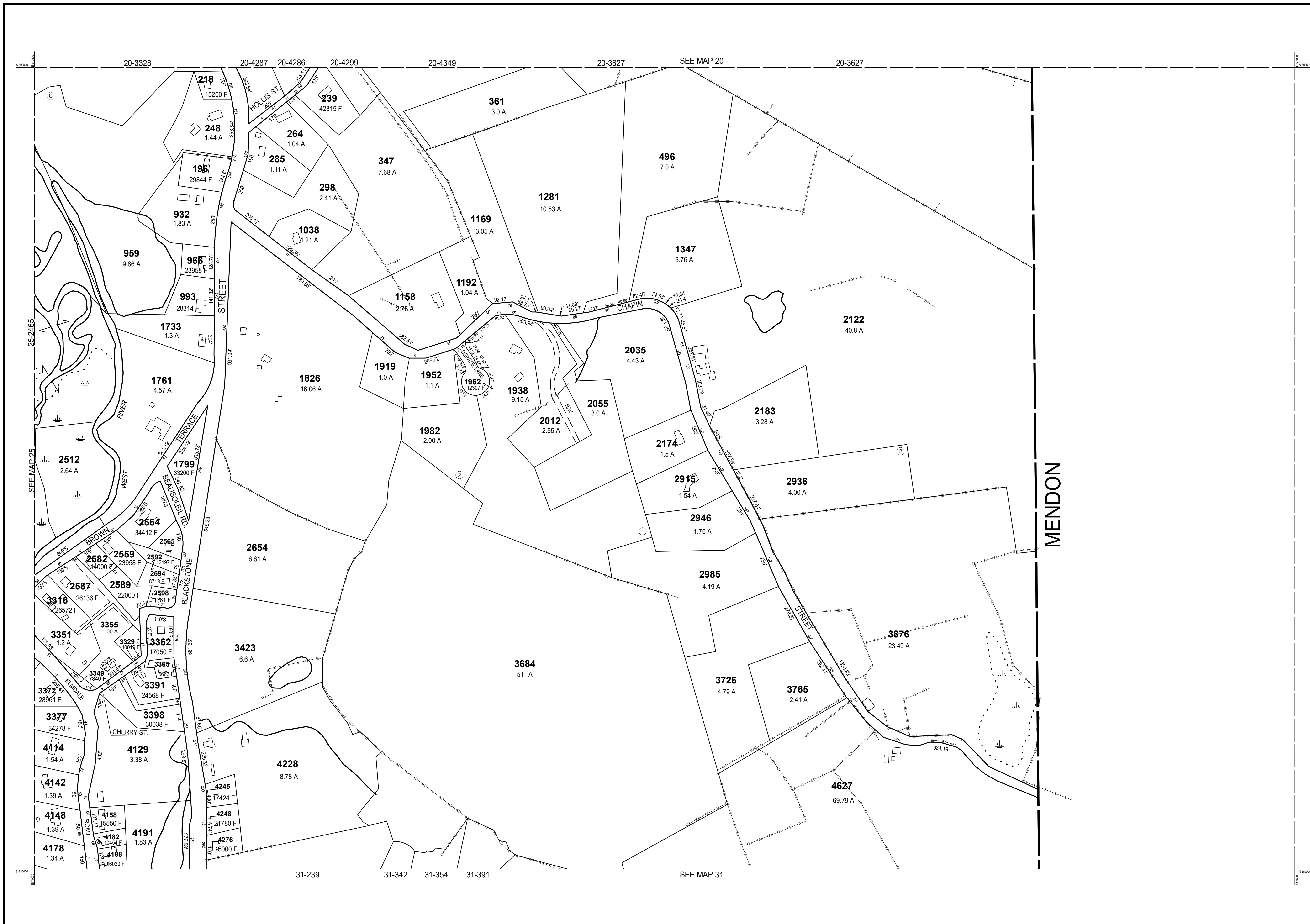
MASSACHUSETTS

INDEX DIAGRAM

19	20
25	26
29	30
31	

MAP NO.

**25**



THIS MAP IS FOR ASSESSMENT PURPOSES. IT IS NOT VALID FOR LEGAL DESCRIPTION OR CONVEYANCE.

THE HORIZONTAL DATUM IS THE MASSACHUSETTS STATE PLANE COORDINATE SYSTEM, NAD 83.

ORIGINAL PROPERTY MAPS WERE PREPARED BY STONE & WEBSTER ENGINEERING CORP., BOSTON, MASSACHUSETTS, FROM AERIAL PHOTOGRAPHY DATED DECEMBER, 1986 AND PLANIMETRIC MAPPING PREPARED BY GEOD CORP., RIDGE, NEW JERSEY

MAPS ARE REVISED AND REPRINTED BY CAI TECHNOLOGIES, INC.

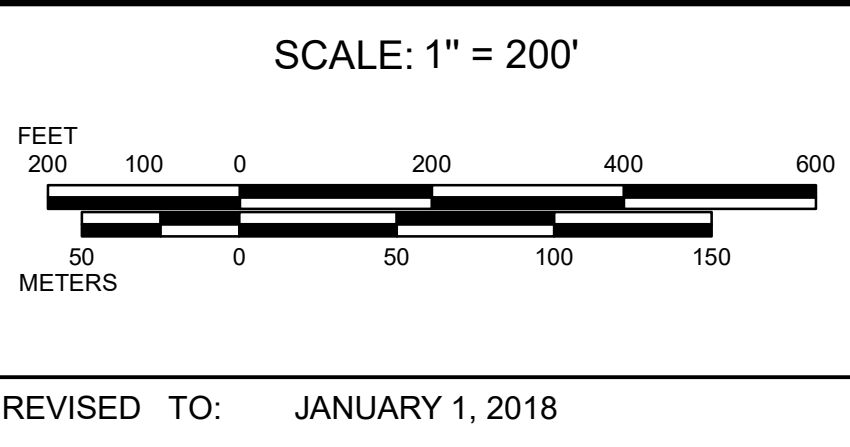
REVISED & REPRINTED BY

**CAI Technologies**  
Precision Mapping. Geospatial Solutions.

11 Pleasant Street, Littleton, NH 03561  
800.322.4540 - www.cai-tech.com

**LEGEND**

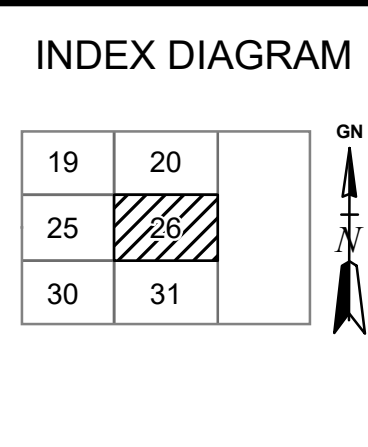
PARCEL NUMBER	..... 2222	EXEMPT PROPERTY	..... (E)
PARCEL AREA - ACRES	..... A	SUBDIVISION LOT NO.	..... (L)
ARCEL AREA - SQUARE FEET	..... F	HOUSE/STREET NUMBER	..... (H)
RECORD DIMENSION	..... 100'	RIGHT OF WAY/ACCESS	..... (RW)
SCALED DIMENSION	..... 100'S	COMMON OWNERSHIP	..... (CO)
MATCH LINE	..... (M)	WETLANDS	..... (W)
WATER	..... (W)		



PROPERTY MAPS

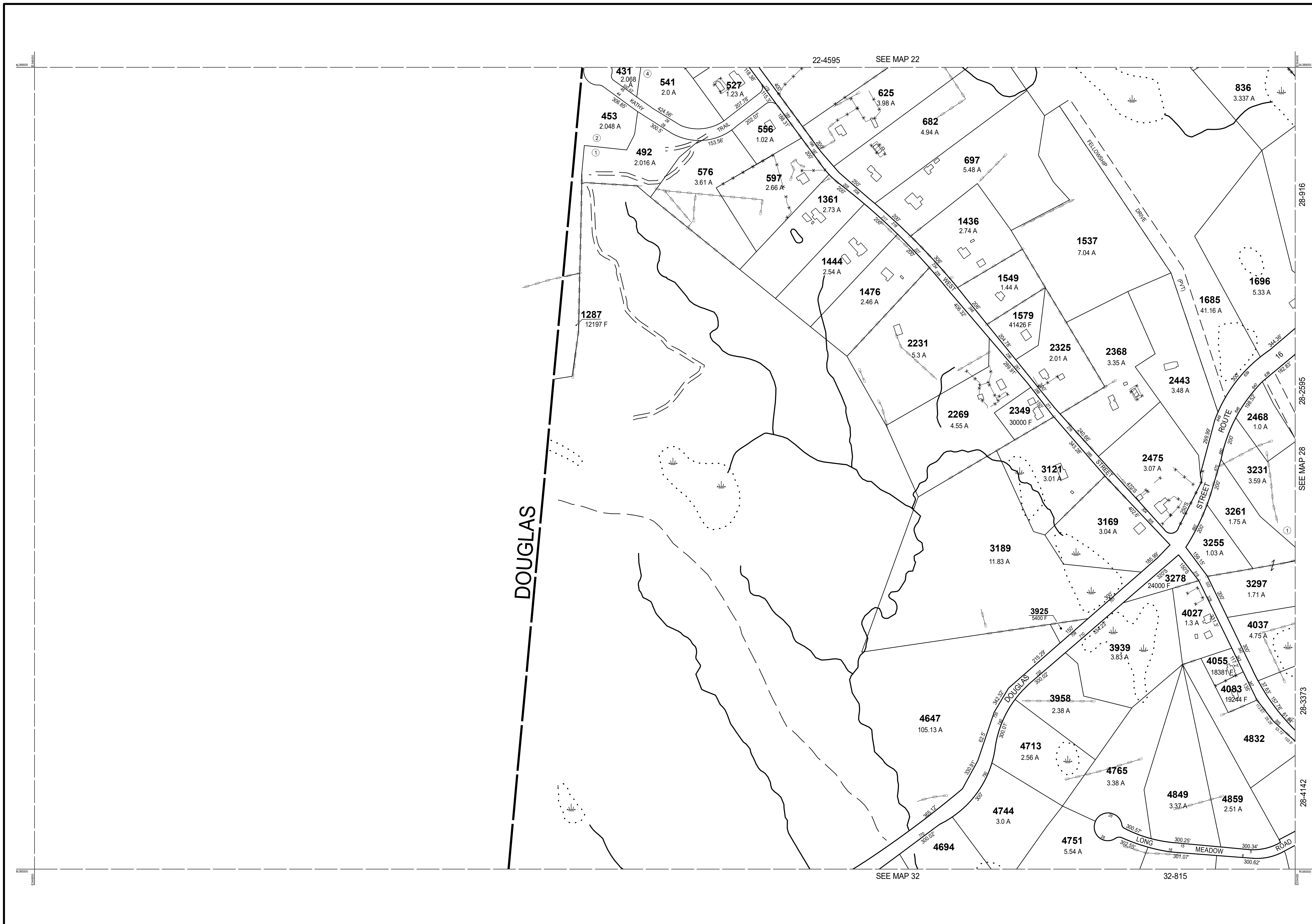
**UXBRIDGE**

MASSACHUSETTS



MAP NO.

**26**



THIS MAP IS FOR ASSESSMENT PURPOSES. IT IS NOT VALID FOR LEGAL DESCRIPTION OR CONVEYANCE.

THE HORIZONTAL DATUM IS THE MASSACHUSETTS STATE PLANE COORDINATE SYSTEM, NAD 83.

ORIGINAL PROPERTY MAPS WERE PREPARED BY STONE & WEBSTER ENGINEERING CORP., BOSTON, MASSACHUSETTS, FROM AERIAL PHOTOGRAPHY DATED DECEMBER, 1986 AND PLANIMETRIC MAPPING PREPARED BY GEOD CORP., RIDGE, NEW JERSEY

MAPS ARE REVISED AND REPRINTED BY CAI TECHNOLOGIES, INC.

REVISED & REPRINTED BY

**CAI Technologies**  
Precision Mapping. Geospatial Solutions.

11 Pleasant Street, Littleton, NH 03561  
800.322.4540 - www.cai-tech.com

**LEGEND**

PARCEL NUMBER	..... 2222	EXEMPT PROPERTY	..... (E)
PARCEL AREA - ACRES	..... A	SUBDIVISION LOT NO.	..... (L)
ARCEL AREA - SQUARE FEET	..... F	HOUSE/STREET NUMBER	..... (H)
RECORD DIMENSION	..... 100'	RIGHT OF WAY/ACCESS	..... (RW)
SCALED DIMENSION	..... 100'S	COMMON OWNERSHIP	..... (CO)
MATCH LINE	..... (M)	WETLANDS	..... (W)
WATER	..... (W)		

SCALE: 1" = 200'

FEET  
0 100 200 300 400 500 600

METERS  
0 50 100 150

REVISED TO: JANUARY 1, 2018

PROPERTY MAPS

**UXBRIDGE**

MASSACHUSETTS

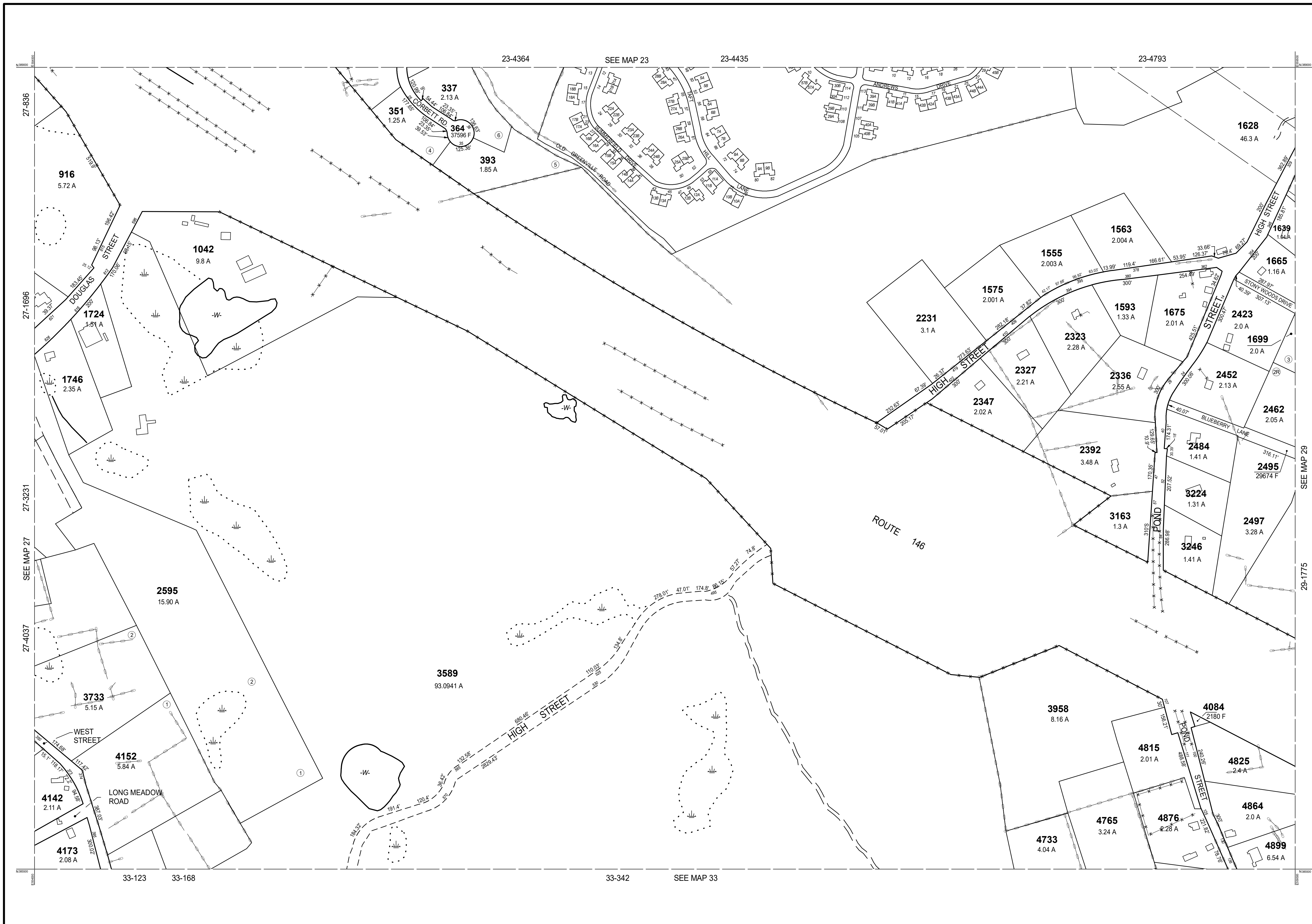
INDEX DIAGRAM

21	22	23
		28
	32	33

GN

MAP NO.

**27**



THIS MAP IS FOR ASSESSMENT PURPOSES. IT IS NOT VALID FOR LEGAL DESCRIPTION OR CONVEYANCE.

THE HORIZONTAL DATUM IS THE MASSACHUSETTS STATE PLANE COORDINATE SYSTEM, NAD 83.

ORIGINAL PROPERTY MAPS WERE PREPARED BY STONE & WEBSTER ENGINEERING CORP., BOSTON, MASSACHUSETTS, FROM AERIAL PHOTOGRAPHY DATED DECEMBER, 1986 AND PLANIMETRIC MAPPING PREPARED BY GEOD CORP., RIDGE, NEW JERSEY

MAPS ARE REVISED AND REPRINTED BY CAI TECHNOLOGIES, INC.

REVISED & REPRINTED BY

**CAI Technologies**  
Precision Mapping. Geospatial Solutions.

11 Pleasant Street, Littleton, NH 03561  
800.322.4540 - www.cai-tech.com

**LEGEND**

PARCEL NUMBER	..... 2222	EXEMPT PROPERTY	..... (E)
PARCEL AREA - ACRES	..... A	SUBDIVISION LOT NO.	..... (L)
ARCEL AREA - SQUARE FEET	..... F	HOUSE/STREET NUMBER	..... (H)
RECORD DIMENSION	..... 100'	RIGHT OF WAY/ACCESS	..... (RW)
SCALED DIMENSION	..... 100'S	COMMON OWNERSHIP	..... (CO)
MATCH LINE	..... (ML)	WETLANDS	..... (W)
WATER	..... (W)		

SCALE: 1" = 200'

REVISD TO: JANUARY 1, 2018

PROPERTY MAPS

**UXBRIDGE**

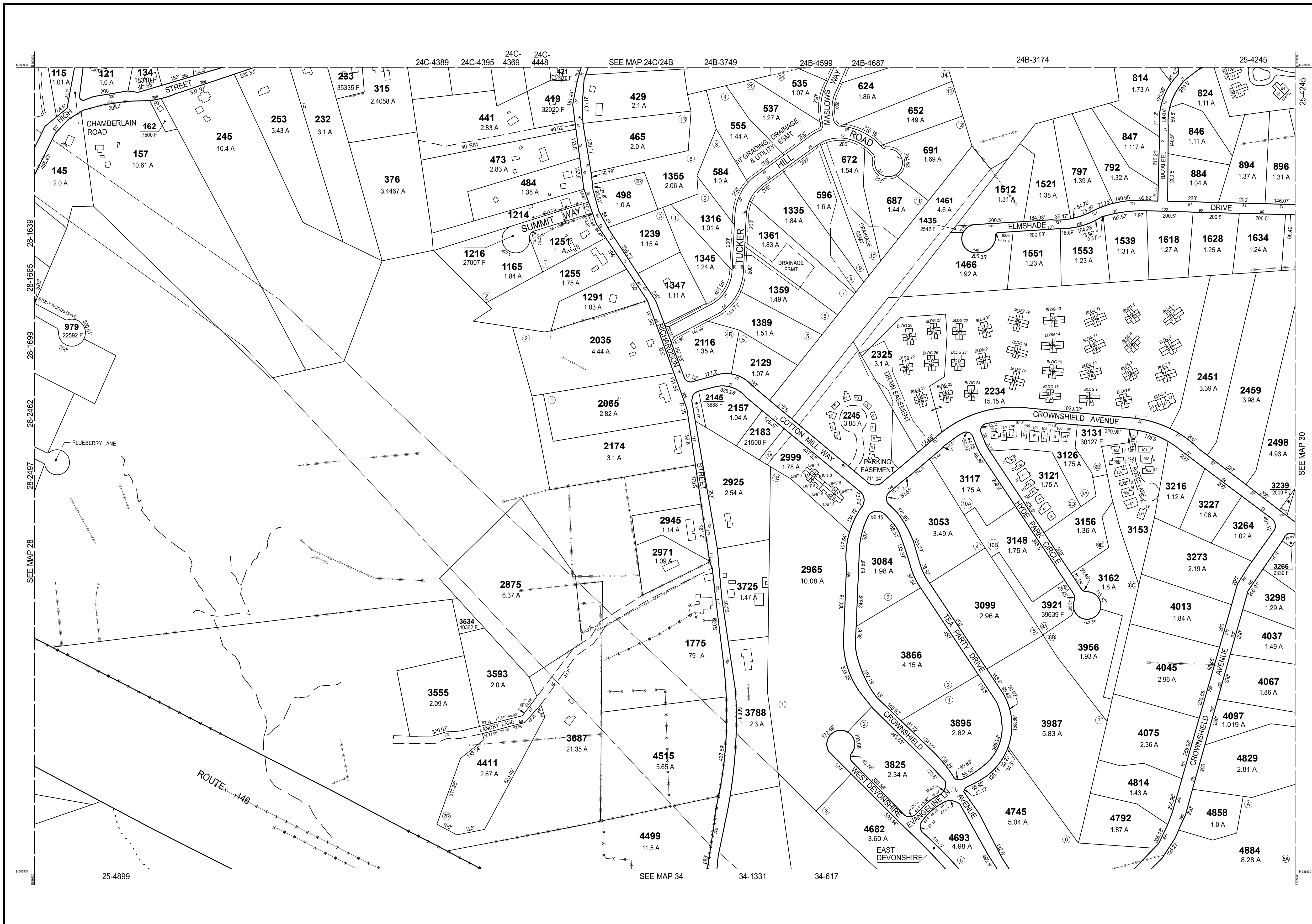
MASSACHUSETTS

INDEX DIAGRAM

22	23	24D	24A
27	28	29C	24E
32	33	34	

MAP NO.

**28**



THIS MAP IS FOR ASSESSMENT PURPOSES. IT IS NOT VALID FOR LEGAL DESCRIPTION OR CONVEYANCE.

THE HORIZONTAL DATUM IS THE MASSACHUSETTS STATE PLANE COORDINATE SYSTEM, NAD 83.

ORIGINAL PROPERTY MAPS WERE PREPARED BY STONE & WEBSTER ENGINEERING CORP., BOSTON, MASSACHUSETTS, FROM AERIAL PHOTOGRAPHY DATED DECEMBER, 1986 AND PLANIMETRIC MAPPING PREPARED BY GEOD CORP., RIDGE, NEW JERSEY

MAPS ARE REVISED AND REPRINTED BY CAI TECHNOLOGIES, INC.

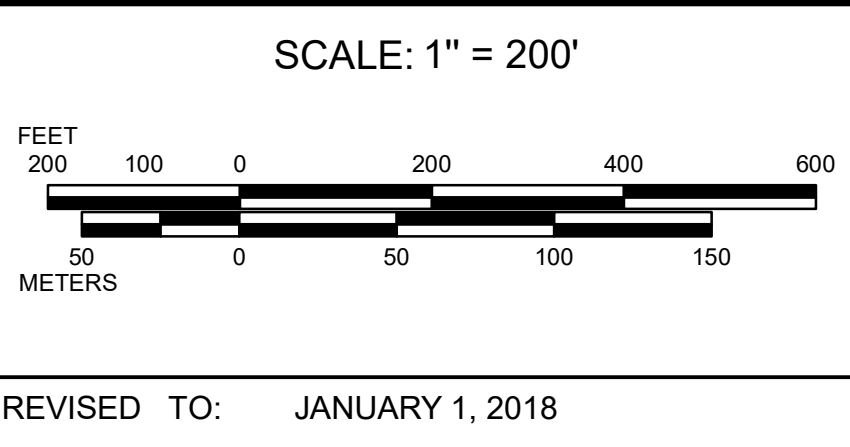
REVISED & REPRINTED BY

**CAI Technologies**  
Precision Mapping. Geospatial Solutions.

11 Pleasant Street, Littleton, NH 03561  
800.322.4540 - www.cai-tech.com

**LEGEND**

PARCEL NUMBER	.....	2222	EXEMPT PROPERTY	.....	(E)
PARCEL AREA - ACRES	.....	A	SUBDIVISION LOT NO.	.....	(L)
ARCEL AREA - SQUARE FEET	.....	F	HOUSE/STREET NUMBER	.....	(H)
RECORD DIMENSION	.....	100'	RIGHT OF WAY/ACCESS	.....	(RW)
SCALED DIMENSION	.....	100'S	COMMON OWNERSHIP	.....	(CO)
MATCH LINE	.....	(M)	WETLANDS	.....	(W)
WATER	.....	(W)			



PROPERTY MAPS

**UXBRIDGE**

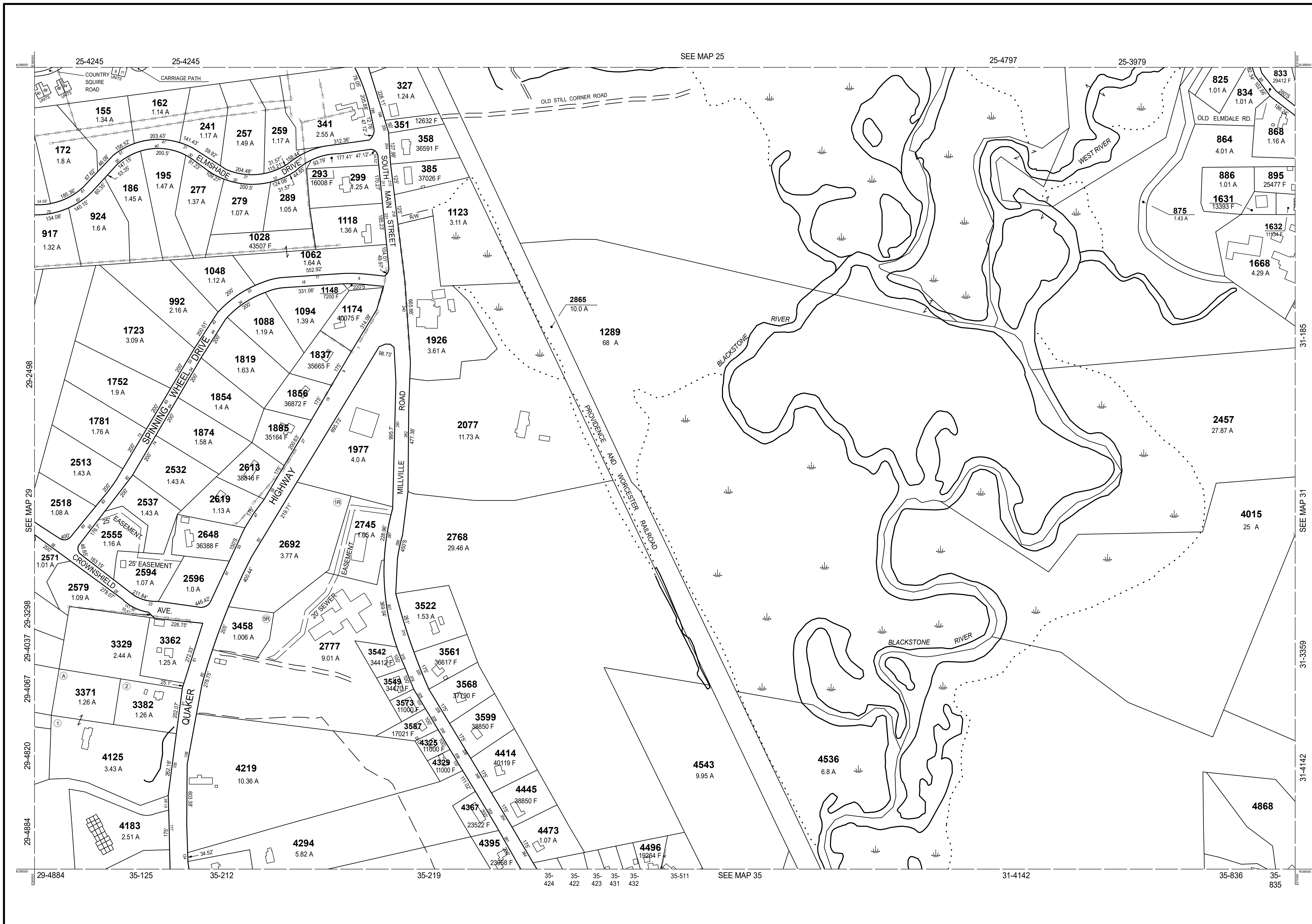
MASSACHUSETTS

**INDEX DIAGRAM**

23	24C	24A	25
28	29	30	
33	34	35	

MAP NO.

**29**



THIS MAP IS FOR ASSESSMENT PURPOSES. IT IS NOT VALID FOR LEGAL DESCRIPTION OR CONVEYANCE.

THE HORIZONTAL DATUM IS THE MASSACHUSETTS STATE PLANE COORDINATE SYSTEM, NAD 83.

ORIGINAL PROPERTY MAPS WERE PREPARED BY STONE & WEBSTER ENGINEERING CORP., BOSTON, MASSACHUSETTS, FROM AERIAL PHOTOGRAPHY DATED DECEMBER, 1986 AND PLANIMETRIC MAPPING PREPARED BY GEOD CORP., RIDGE, NEW JERSEY

MAPS ARE REVISED AND REPRINTED BY CAI TECHNOLOGIES, INC.

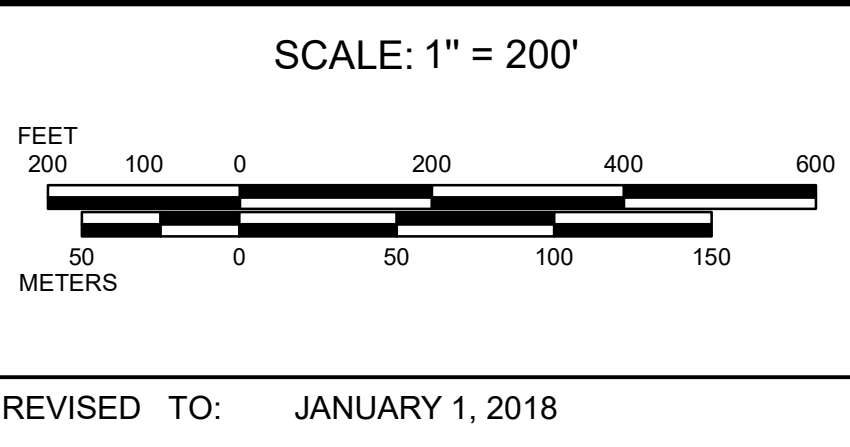
REVISED & REPRINTED BY

**CAI Technologies**  
Precision Mapping. Geospatial Solutions.

21 Pleasant Street, Littleton, NH 03561  
800.322.4540 - www.cai-tech.com

**LEGEND**

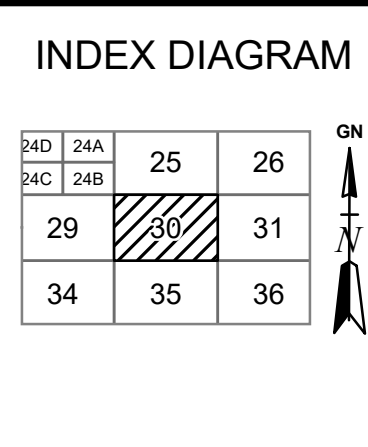
PARCEL NUMBER	..... 2222	EXEMPT PROPERTY	..... (E)
PARCEL AREA - ACRES	..... A	SUBDIVISION LOT NO.	..... (2)
ARCEL AREA - SQUARE FEET	..... F	HOUSE/STREET NUMBER	..... (Z)
RECORD DIMENSION	..... 100'	RIGHT OF WAY/ACCESS	..... (RW)
SCALED DIMENSION	..... 100'S	COMMON OWNERSHIP	..... (CO)
MATCH LINE	..... (M)	WETLANDS	..... (W)
WATER	..... (W)		



PROPERTY MAPS

**UXBRIDGE**

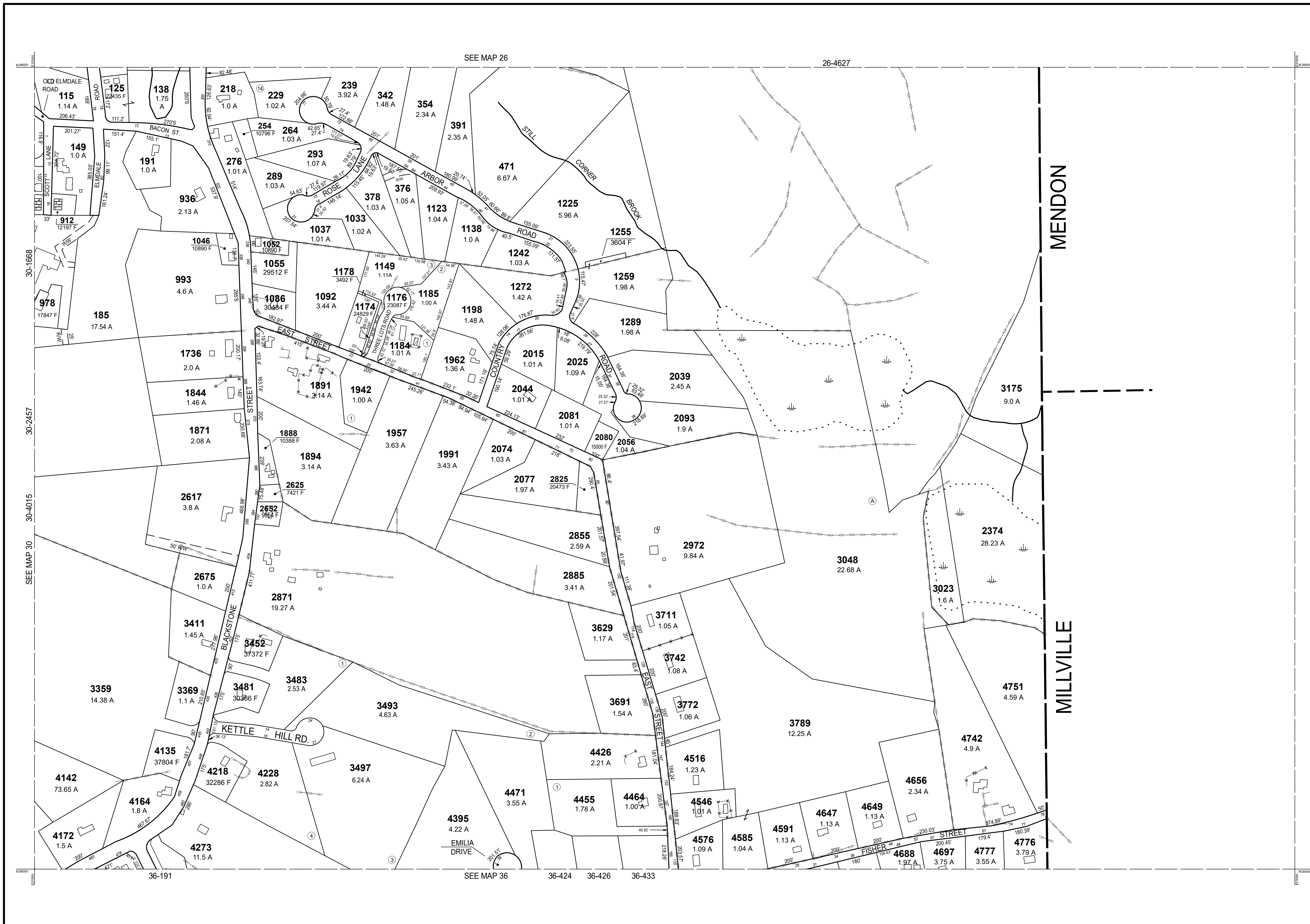
MASSACHUSETTS



MAP NO.

**30**





THIS MAP IS FOR ASSESSMENT PURPOSES. IT IS NOT VALID FOR LEGAL DESCRIPTION OR CONVEYANCE.

THE HORIZONTAL DATUM IS THE MASSACHUSETTS STATE PLANE COORDINATE SYSTEM, NAD 83.

ORIGINAL PROPERTY MAPS WERE PREPARED BY STONE & WEBSTER ENGINEERING CORP., BOSTON, MASSACHUSETTS, FROM AERIAL PHOTOGRAPHY DATED DECEMBER, 1986 AND PLANIMETRIC MAPPING PREPARED BY GEOD CORP., RIDGE, NEW JERSEY

MAPS ARE REVISED AND REPRINTED BY CAI TECHNOLOGIES, INC.

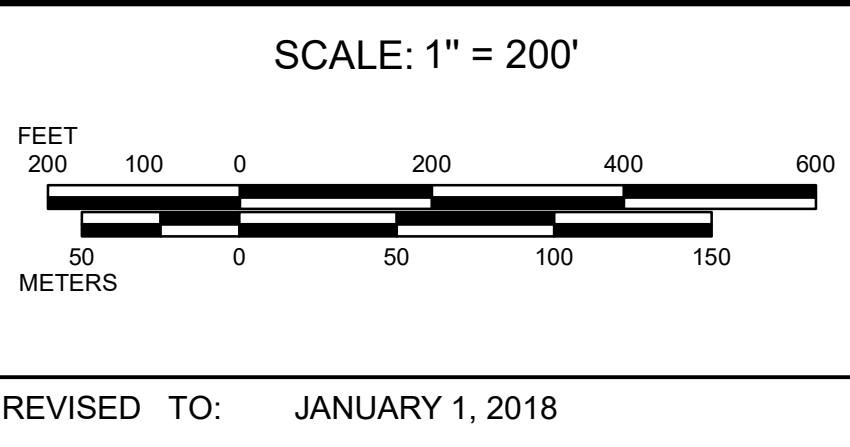
REVISED & REPRINTED BY

**CAI Technologies**  
Precision Mapping. Geospatial Solutions.

21 Pleasant Street, Littleton, NH 03561  
800.322.4540 - www.cai-tech.com

LEGEND

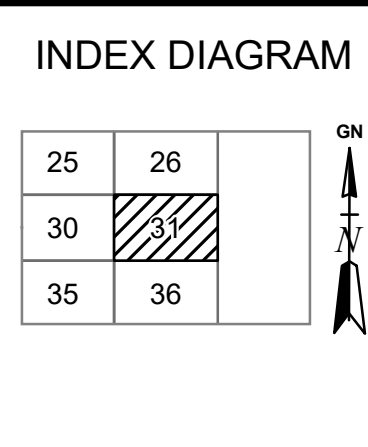
PARCEL NUMBER	..... 2222	EXEMPT PROPERTY	..... (E)
PARCEL AREA - ACRES	..... A	SUBDIVISION LOT NO.	..... (L)
ARCEL AREA - SQUARE FEET	..... F	HOUSE/STREET NUMBER	..... (H)
RECORD DIMENSION	..... 100'	RIGHT OF WAY/ACCESS	..... (RW)
SCALED DIMENSION	..... 100'S	COMMON OWNERSHIP	..... (CO)
MATCH LINE	..... (M)	WETLANDS	..... (W)
WATER	..... (W)		



PROPERTY MAPS

**UXBRIDGE**

MASSACHUSETTS



MAP NO.

**31**



THIS MAP IS FOR ASSESSMENT PURPOSES. IT IS NOT VALID FOR LEGAL DESCRIPTION OR CONVEYANCE.

THE HORIZONTAL DATUM IS THE MASSACHUSETTS STATE PLANE COORDINATE SYSTEM, NAD 83.

ORIGINAL PROPERTY MAPS WERE PREPARED BY STONE & WEBSTER ENGINEERING CORP., BOSTON, MASSACHUSETTS, FROM AERIAL PHOTOGRAPHY DATED DECEMBER, 1986 AND PLANIMETRIC MAPPING PREPARED BY GEOD CORP., RIDGE, NEW JERSEY

MAPS ARE REVISED AND REPRINTED BY CAI TECHNOLOGIES, INC.

REVISED & REPRINTED BY

**CAI Technologies**  
Precision Mapping. Geospatial Solutions.

11 Pleasant Street, Littleton, NH 03561  
800.322.4540 - www.cai-tech.com

**LEGEND**

PARCEL NUMBER	..... 2222	EXEMPT PROPERTY	..... (E)
PARCEL AREA - ACRES	..... A	SUBDIVISION LOT NO.	..... (L)
ARCEL AREA - SQUARE FEET	..... F	HOUSE/STREET NUMBER	..... (H)
RECORD DIMENSION	..... 100'	RIGHT OF WAY/ACCESS	..... (RW)
SCALED DIMENSION	..... 100'S	COMMON OWNERSHIP	..... (CO)
MATCH LINE	..... (M)	WETLANDS	..... (W)
WATER	..... (W)		

SCALE: 1" = 200'

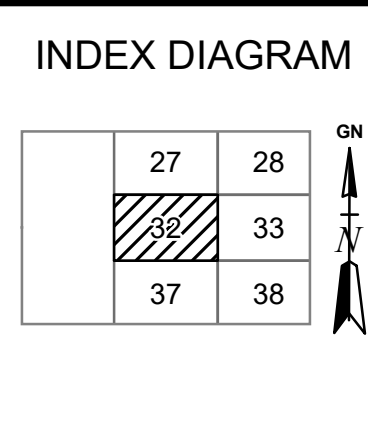
FEET: 200 100 0 200 400 600  
METERS: 50 0 50 100 150

REVISED TO: JANUARY 1, 2018

PROPERTY MAPS

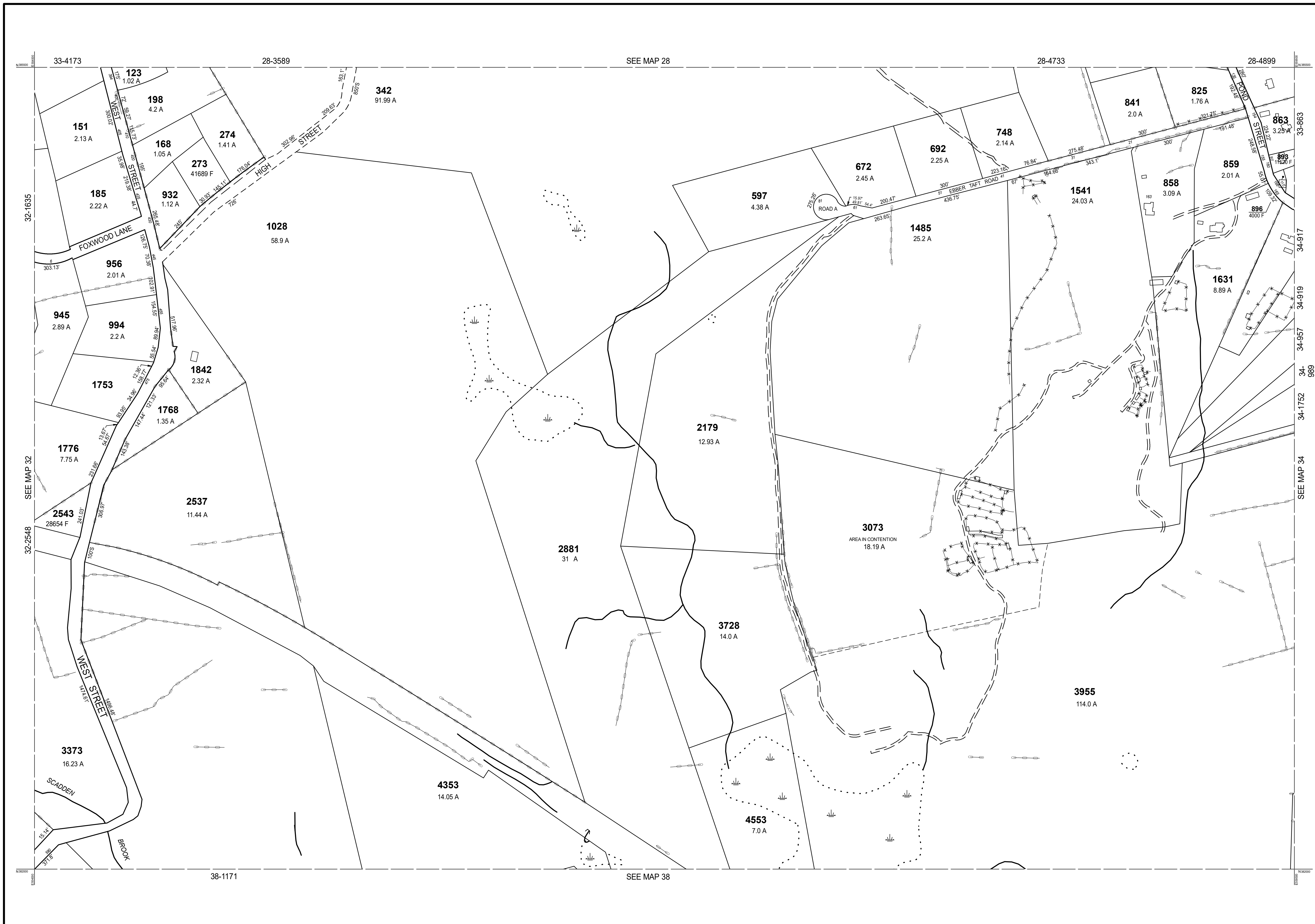
# UXBRIDGE

MASSACHUSETTS



MAP NO.

# 32



THIS MAP IS FOR ASSESSMENT PURPOSES. IT IS NOT VALID FOR LEGAL DESCRIPTION OR CONVEYANCE.

THE HORIZONTAL DATUM IS THE MASSACHUSETTS STATE PLANE COORDINATE SYSTEM, NAD 83.

ORIGINAL PROPERTY MAPS WERE PREPARED BY STONE & WEBSTER ENGINEERING CORP., BOSTON, MASSACHUSETTS, FROM AERIAL PHOTOGRAPHY DATED DECEMBER, 1986 AND PLANIMETRIC MAPPING PREPARED BY GEOD CORP., RIDGE, NEW JERSEY

MAPS ARE REVISED AND REPRINTED BY CAI TECHNOLOGIES, INC.

REVISED & REPRINTED BY

**CAI Technologies**  
Precision Mapping. Geospatial Solutions.

11 Pleasant Street, Littleton, NH 03561  
800.322.4540 - www.cai-tech.com

**LEGEND**

PARCEL NUMBER	..... 2222	EXEMPT PROPERTY	..... (E)
PARCEL AREA - ACRES	..... A	SUBDIVISION LOT NO.	..... (L)
PARCEL AREA - SQUARE FEET	..... F	HOUSE/STREET NUMBER	..... (H)
RECORD DIMENSION	..... 100'	RIGHT OF WAY/ACCESS	..... (RW)
SCALED DIMENSION	..... 100'S	COMMON OWNERSHIP	..... (CO)
MATCH LINE	..... (M)	WETLANDS	..... (W)
WATER	..... (W)		

SCALE: 1" = 200'

REVISD TO: JANUARY 1, 2018

PROPERTY MAPS

**UXBRIDGE**

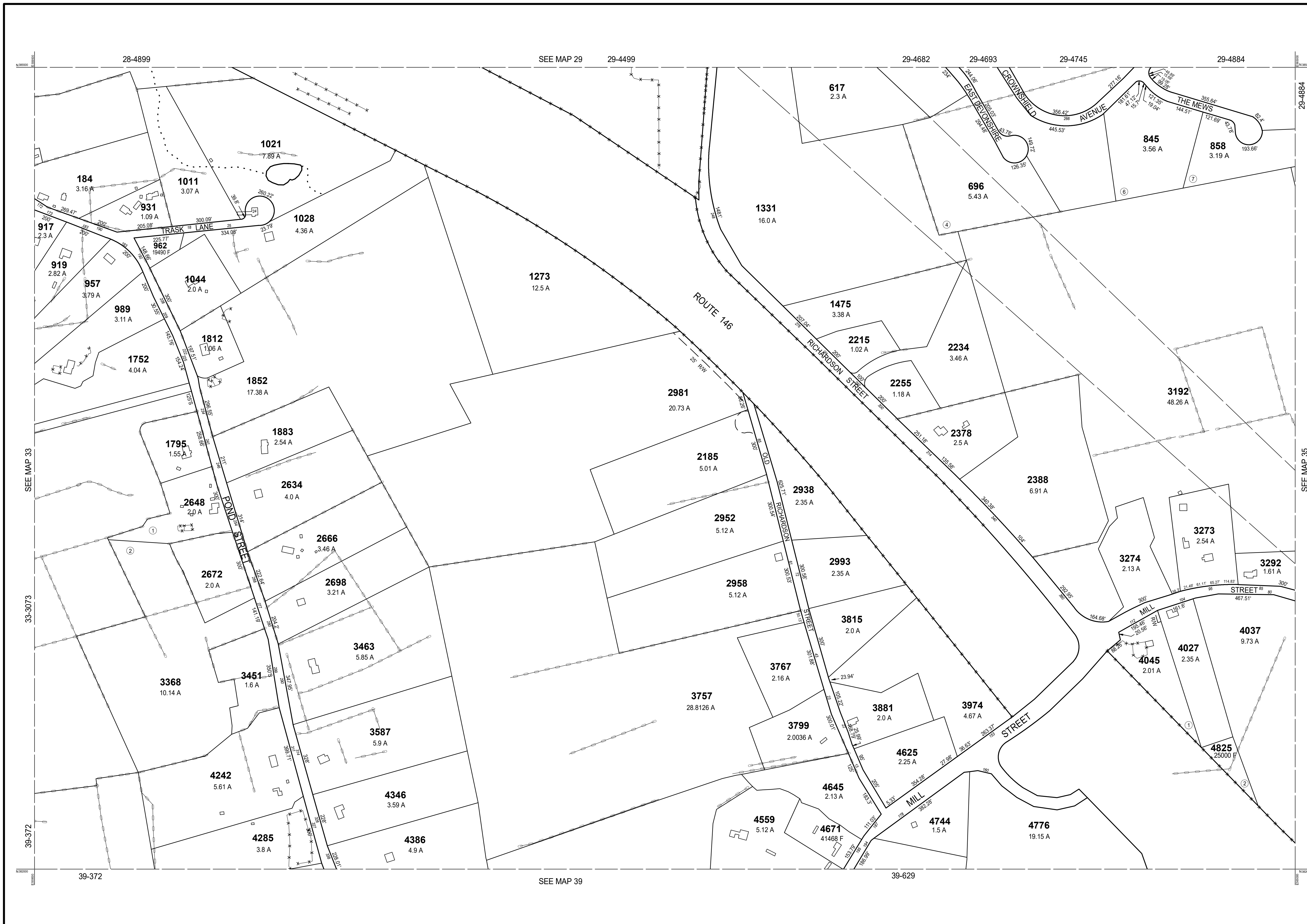
MASSACHUSETTS

INDEX DIAGRAM

27	28	29
32	33	34
37	38	39

MAP NO.

**33**



THIS MAP IS FOR ASSESSMENT PURPOSES. IT IS NOT VALID FOR LEGAL DESCRIPTION OR CONVEYANCE.

THE HORIZONTAL DATUM IS THE MASSACHUSETTS STATE PLANE COORDINATE SYSTEM, NAD 83.

ORIGINAL PROPERTY MAPS WERE PREPARED BY STONE & WEBSTER ENGINEERING CORP., BOSTON, MASSACHUSETTS, FROM AERIAL PHOTOGRAPHY DATED DECEMBER, 1986 AND PLANIMETRIC MAPPING PREPARED BY GEOD CORP., RIDGE, NEW JERSEY

MAPS ARE REVISED AND REPRINTED BY CAI TECHNOLOGIES, INC.

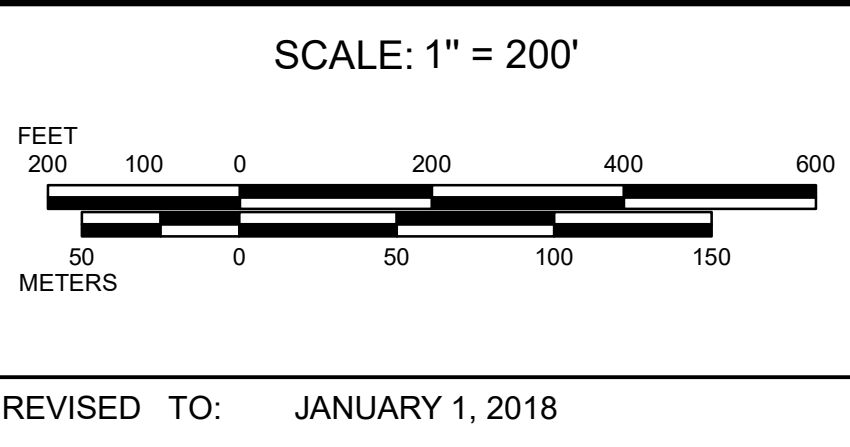
REVISED & REPRINTED BY

**CAI Technologies**  
Precision Mapping. Geospatial Solutions.

11 Pleasant Street, Littleton, NH 03561  
800.322.4540 - www.cai-tech.com

LEGEND

PARCEL NUMBER . . . . .	2222	EXEMPT PROPERTY . . . . .	(E)
PARCEL AREA - ACRES . . . . .	A	SUBDIVISION LOT NO. . . . .	(L)
ARCEL AREA - SQUARE FEET . . . . .	F	HOUSE/STREET NUMBER . . . . .	(H)
RECORD DIMENSION . . . . .	100'	RIGHT OF WAY/ACCESS . . . . .	(RW)
SCALED DIMENSION . . . . .	100'S	COMMON OWNERSHIP . . . . .	(CO)
MATCH LINE . . . . .	(M)	WETLANDS . . . . .	(W)
WATER . . . . .	(W)		



PROPERTY MAPS

**UXBRIDGE**

MASSACHUSETTS

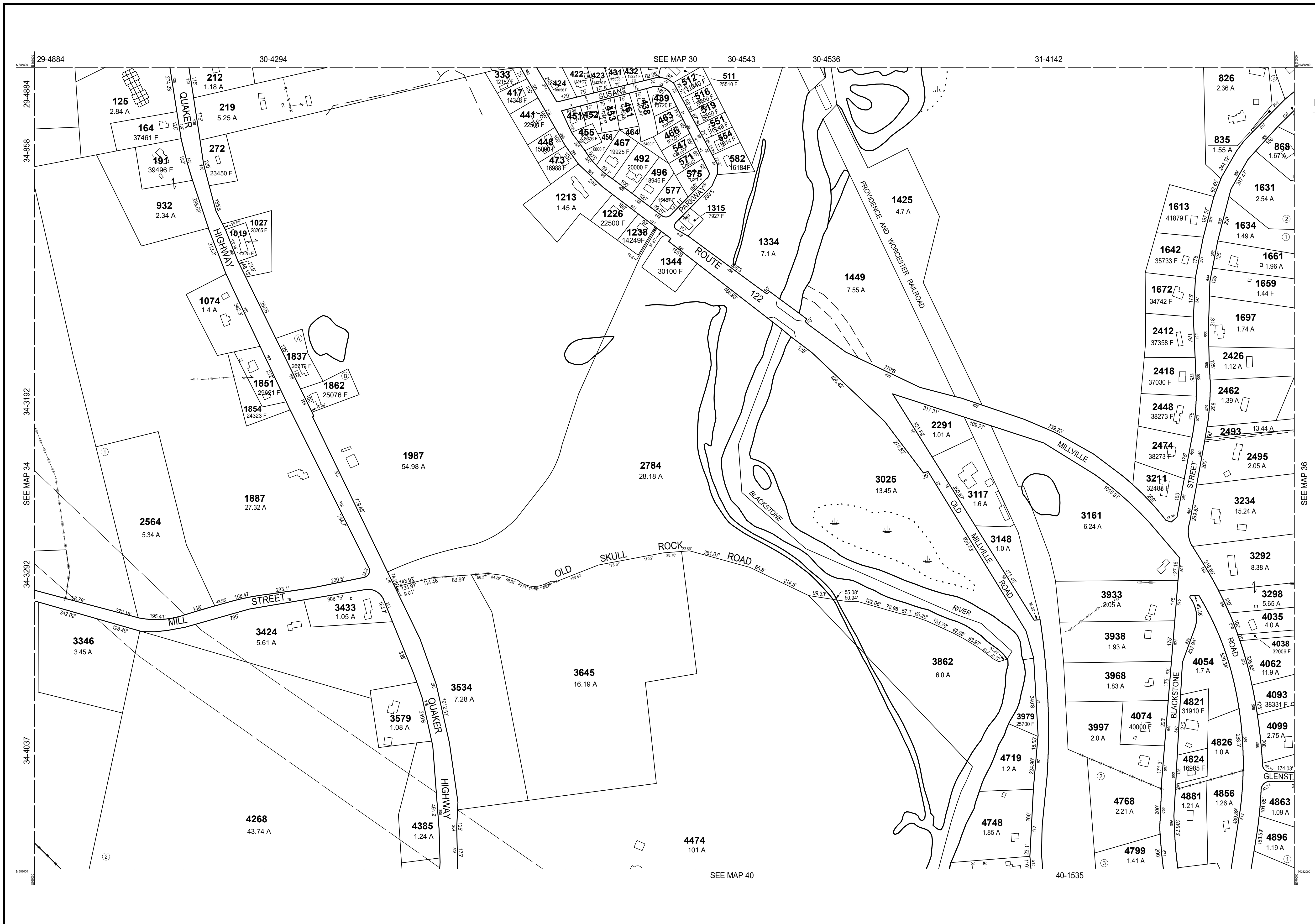
INDEX DIAGRAM

28	29	30
33	34	35
38	39	40

GN

MAP NO.

**34**



PARCEL	AREA
451	7680 F
452	9302 F

THIS MAP IS FOR ASSESSMENT PURPOSES. IT IS NOT VALID FOR LEGAL DESCRIPTION OR CONVEYANCE.

THE HORIZONTAL DATUM IS THE MASSACHUSETTS STATE PLANE COORDINATE SYSTEM, NAD 83.

ORIGINAL PROPERTY MAPS WERE PREPARED BY STONE & WEBSTER ENGINEERING CORP., BOSTON, MASSACHUSETTS, FROM AERIAL PHOTOGRAPHY DATED DECEMBER, 1986 AND PLANIMETRIC MAPPING PREPARED BY GEOD CORP., RIDGE, NEW JERSEY

MAPS ARE REVISED AND REPRINTED BY CAI TECHNOLOGIES, INC.

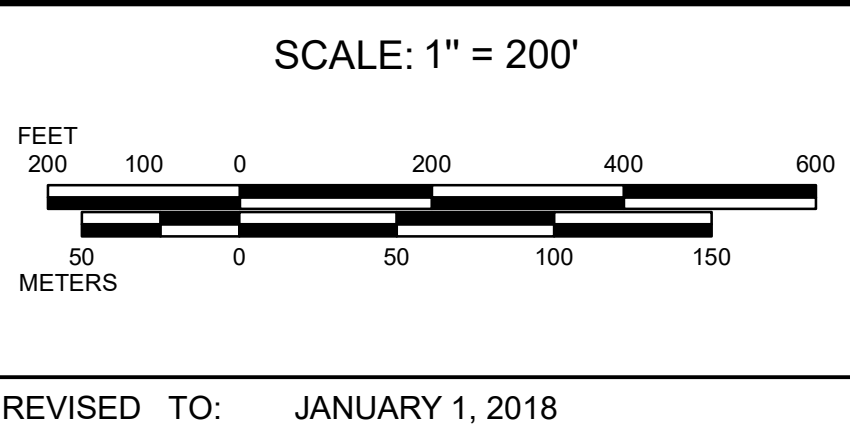
REVISED & REPRINTED BY

**CAI Technologies**  
Precision Mapping. Geospatial Solutions.

21 Pleasant Street, Littleton, NH 03561  
800.322.4540 - www.cai-tech.com

LEGEND

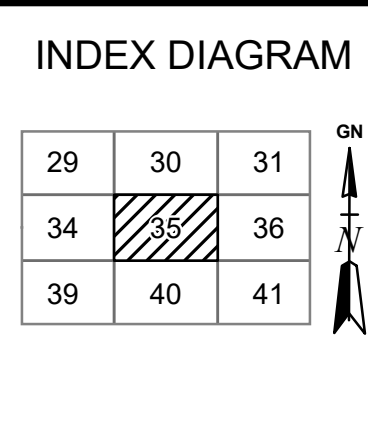
PARCEL NUMBER	..... 2222	EXEMPT PROPERTY	..... (E)
PARCEL AREA - ACRES	..... A	SUBDIVISION LOT NO.	..... (L)
ARCEL AREA - SQUARE FEET	..... F	HOUSE/STREET NUMBER	..... (H)
RECORD DIMENSION	..... 100'	RIGHT OF WAY/ACCESS	..... (RW)
SCALED DIMENSION	..... 100'S	COMMON OWNERSHIP	..... (CO)
MATCH LINE	..... (M)	WETLANDS	..... (W)
WATER	..... (W)		



PROPERTY MAPS

**UXBRIDGE**

MASSACHUSETTS



MAP NO.

**35**



THIS MAP IS FOR ASSESSMENT PURPOSES. IT IS NOT VALID FOR LEGAL DESCRIPTION OR CONVEYANCE.

THE HORIZONTAL DATUM IS THE MASSACHUSETTS STATE PLANE COORDINATE SYSTEM, NAD 83.

ORIGINAL PROPERTY MAPS WERE PREPARED BY STONE & WEBSTER ENGINEERING CORP., BOSTON, MASSACHUSETTS, FROM AERIAL PHOTOGRAPHY DATED DECEMBER, 1986 AND PLANIMETRIC MAPPING PREPARED BY GEOD CORP., RIDGE, NEW JERSEY

MAPS ARE REVISED AND REPRINTED BY CAI TECHNOLOGIES, INC.

REVISED & REPRINTED BY

**CAI Technologies**  
Precision Mapping. Geospatial Solutions.

11 Pleasant Street, Littleton, NH 03561  
800.322.4540 - www.cai-tech.com

LEGEND

PARCEL NUMBER	..... 2222	EXEMPT PROPERTY	..... (E)
PARCEL AREA - ACRES	..... A	SUBDIVISION LOT NO.	..... (L)
ARCEL AREA - SQUARE FEET	..... F	HOUSE/STREET NUMBER	..... (H)
RECORD DIMENSION	..... 100'	RIGHT OF WAY/ACCESS	..... (RW)
SCALED DIMENSION	..... 100'S	COMMON OWNERSHIP	..... (CO)
MATCH LINE	..... (M)	WETLANDS	..... (W)
WATER	..... (W)		

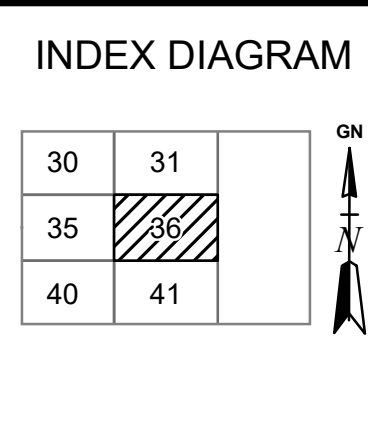
SCALE: 1" = 200'

REVISD TO: JANUARY 1, 2018

PROPERTY MAPS

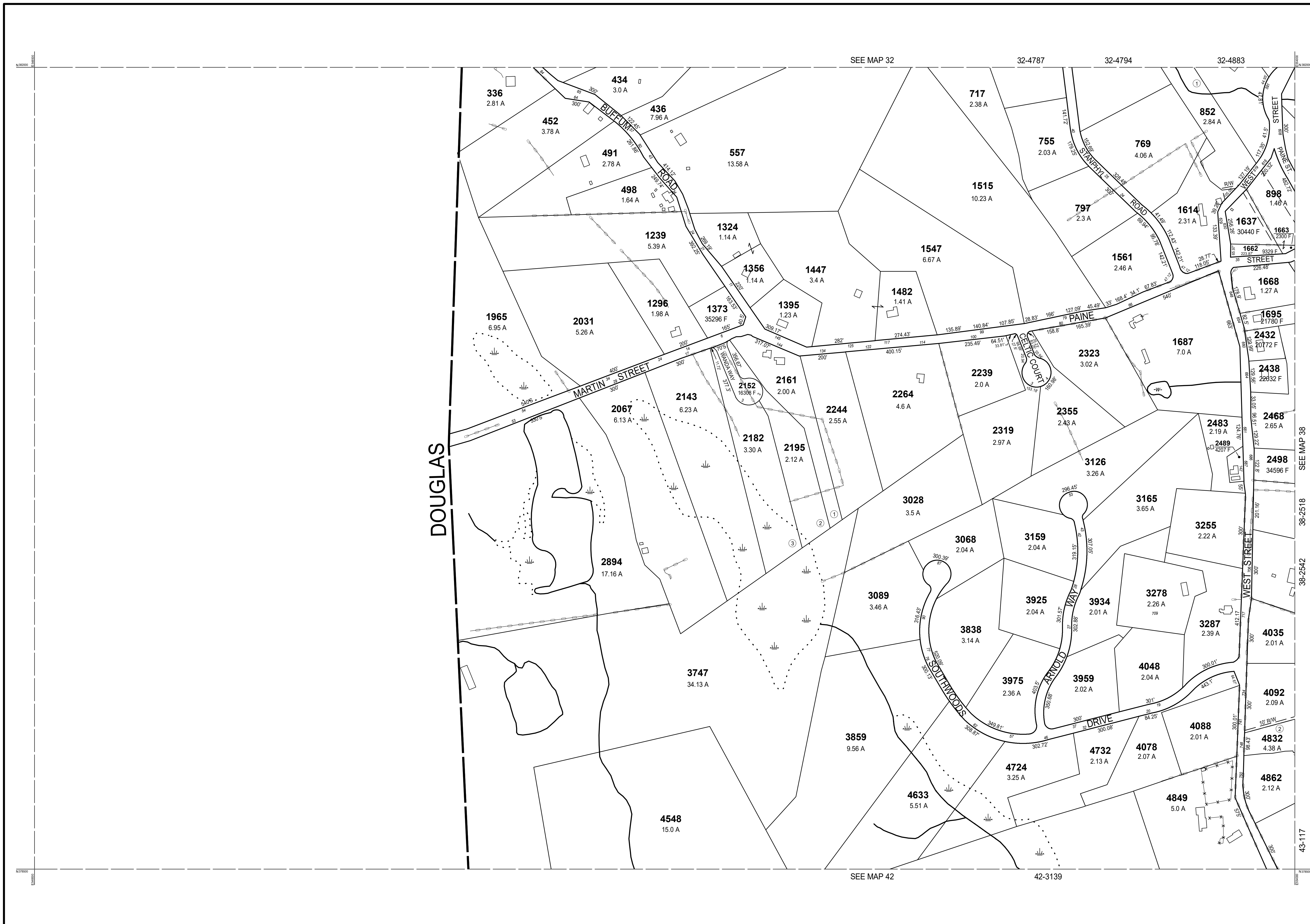
**UXBRIDGE**

MASSACHUSETTS



MAP NO.

**36**



THIS MAP IS FOR ASSESSMENT PURPOSES. IT IS NOT VALID FOR LEGAL DESCRIPTION OR CONVEYANCE.

THE HORIZONTAL DATUM IS THE MASSACHUSETTS STATE PLANE COORDINATE SYSTEM, NAD 83.

ORIGINAL PROPERTY MAPS WERE PREPARED BY STONE & WEBSTER ENGINEERING CORP., BOSTON, MASSACHUSETTS, FROM AERIAL PHOTOGRAPHY DATED DECEMBER, 1986 AND PLANIMETRIC MAPPING PREPARED BY GEOD CORP., RIDGE, NEW JERSEY

MAPS ARE REVISED AND REPRINTED BY CAI TECHNOLOGIES, INC.

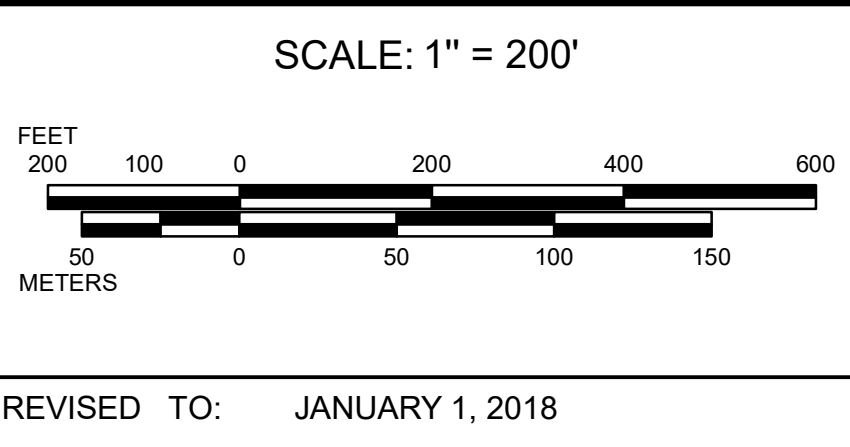
REVISED & REPRINTED BY

**CAI Technologies**  
Precision Mapping. Geospatial Solutions.

11 Pleasant Street, Littleton, NH 03561  
800.322.4540 - www.cai-tech.com

**LEGEND**

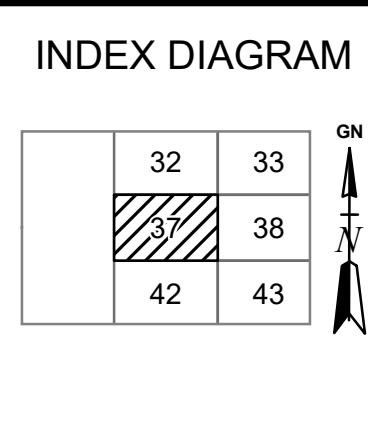
PARCEL NUMBER	..... 2222	EXEMPT PROPERTY	..... (E)
PARCEL AREA - ACRES	..... A	SUBDIVISION LOT NO.	..... (L)
ARCEL AREA - SQUARE FEET	..... F	HOUSE/STREET NUMBER	..... (H)
RECORD DIMENSION	..... 100'	RIGHT OF WAY/ACCESS	..... (RW)
SCALED DIMENSION	..... 100'S	COMMON OWNERSHIP	..... (CO)
MATCH LINE	..... (M)	WETLANDS	..... (W)
WATER	..... (W)		



PROPERTY MAPS

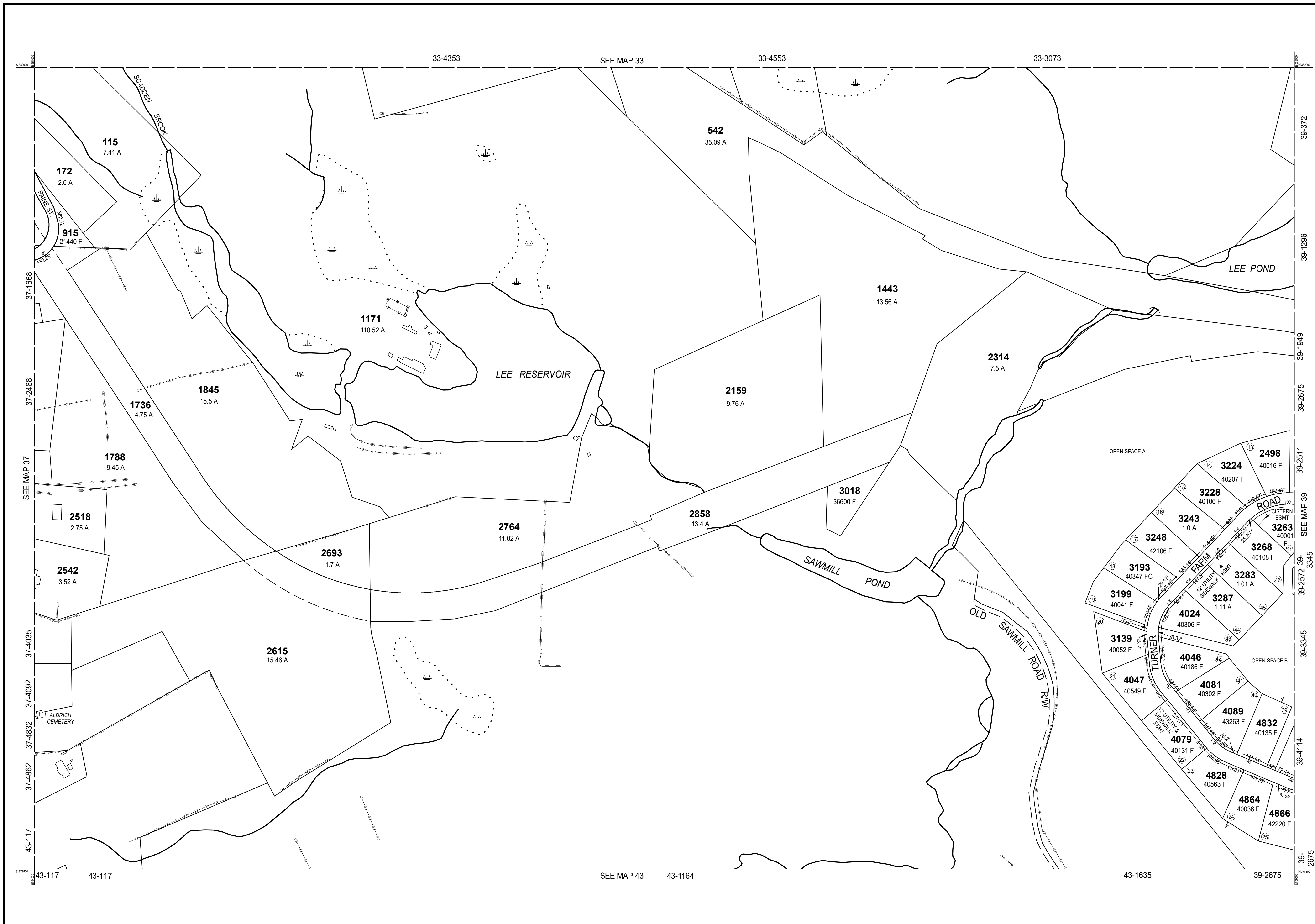
**UXBRIDGE**

MASSACHUSETTS



MAP NO.

**37**



THIS MAP IS FOR ASSESSMENT PURPOSES. IT IS NOT VALID FOR LEGAL DESCRIPTION OR CONVEYANCE.

THE HORIZONTAL DATUM IS THE MASSACHUSETTS STATE PLANE COORDINATE SYSTEM, NAD 83.

ORIGINAL PROPERTY MAPS WERE PREPARED BY STONE & WEBSTER ENGINEERING CORP., BOSTON, MASSACHUSETTS, FROM AERIAL PHOTOGRAPHY DATED DECEMBER, 1986 AND PLANIMETRIC MAPPING PREPARED BY GEOD CORP., RIDGE, NEW JERSEY

MAPS ARE REVISED AND REPRINTED BY CAI TECHNOLOGIES, INC.

REVISED & REPRINTED BY

**CAI Technologies**  
Precision Mapping. Geospatial Solutions.

11 Pleasant Street, Littleton, NH 03561  
800.322.4540 - www.cai-tech.com

**LEGEND**

PARCEL NUMBER	..... 2222	EXEMPT PROPERTY	..... (E)
PARCEL AREA - ACRES	..... A	SUBDIVISION LOT NO.	..... (L)
ARCEL AREA - SQUARE FEET	..... F	HOUSE/STREET NUMBER	..... (H)
RECORD DIMENSION	..... 100'	RIGHT OF WAY/ACCESS	..... (RW)
SCALED DIMENSION	..... 100'S	COMMON OWNERSHIP	..... (CO)
MATCH LINE	..... (M)	WETLANDS	..... (W)
WATER	..... (W)		

SCALE: 1" = 200'

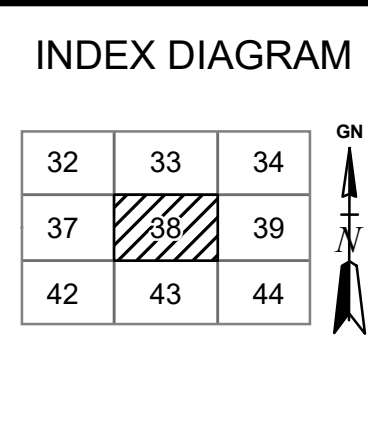
FEET  
200 100 0 200 400 600  
METERS  
50 0 50 100 150

REVISED TO: JANUARY 1, 2018

PROPERTY MAPS

**UXBRIDGE**

MASSACHUSETTS

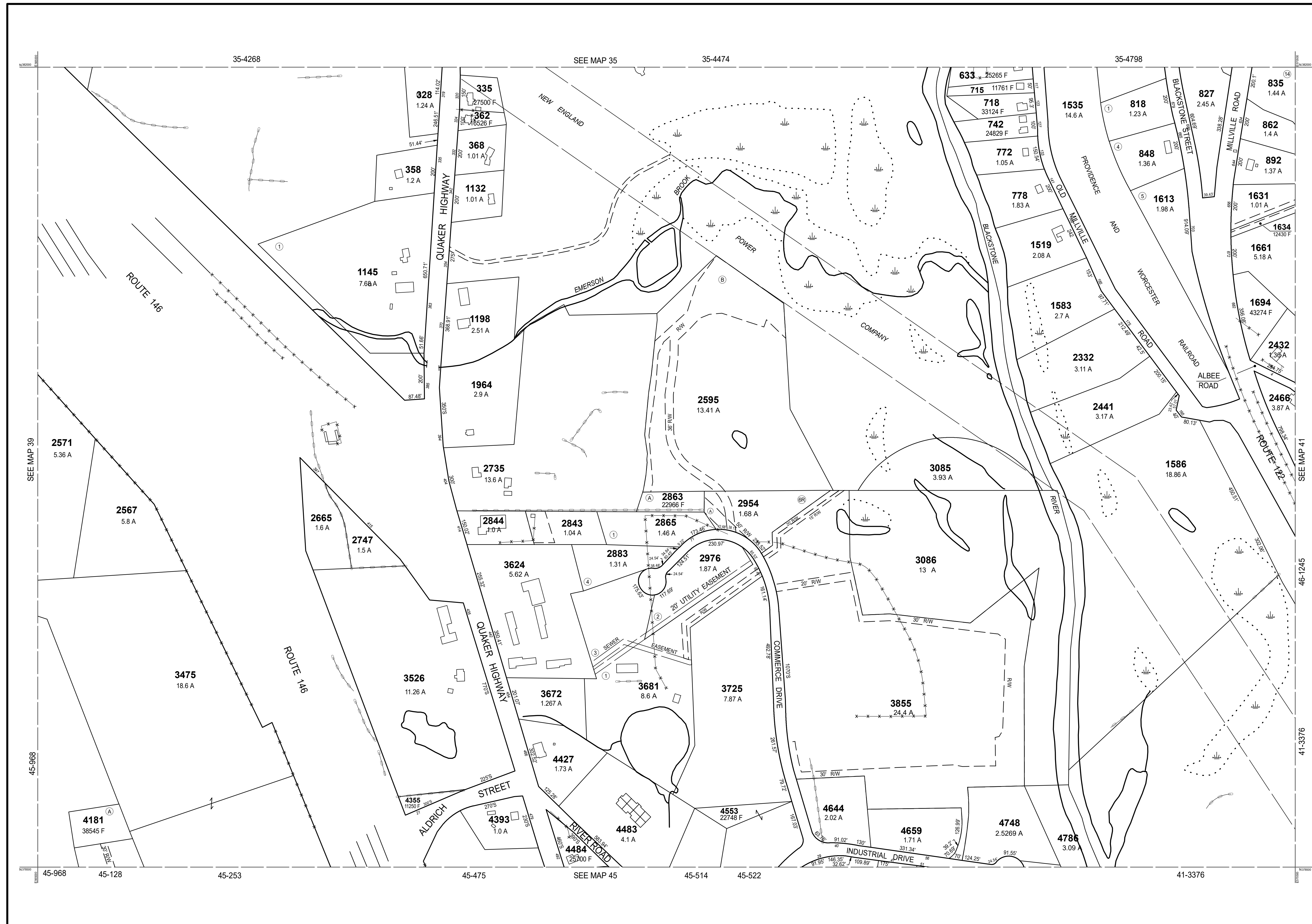


MAP NO.

**38**







THIS MAP IS FOR ASSESSMENT PURPOSES. IT IS NOT VALID FOR LEGAL DESCRIPTION OR CONVEYANCE.

THE HORIZONTAL DATUM IS THE MASSACHUSETTS STATE PLANE COORDINATE SYSTEM, NAD 83.

ORIGINAL PROPERTY MAPS WERE PREPARED BY STONE & WEBSTER ENGINEERING CORP., BOSTON, MASSACHUSETTS, FROM AERIAL PHOTOGRAPHY DATED DECEMBER, 1986 AND PLANIMETRIC MAPPING PREPARED BY GEOD CORP., RIDGE, NEW JERSEY

MAPS ARE REVISED AND REPRINTED BY CAI TECHNOLOGIES, INC.

REVISED & REPRINTED BY

**CAI Technologies**  
Precision Mapping. Geospatial Solutions.

11 Pleasant Street, Littleton, NH 03561  
800.322.4540 - www.cai-tech.com

**LEGEND**

PARCEL NUMBER	.....	2222	EXEMPT PROPERTY	.....	(E)
PARCEL AREA - ACRES	.....	A	SUBDIVISION LOT NO.	.....	(L)
ARCEL AREA - SQUARE FEET	.....	F	HOUSE/STREET NUMBER	.....	(H)
RECORD DIMENSION	.....	100'	RIGHT OF WAY/ACCESS	.....	(RW)
SCALED DIMENSION	.....	100'S	COMMON OWNERSHIP	.....	(CO)
MATCH LINE	.....	(M)	WETLANDS	.....	(W)
WATER	.....	(W)			

SCALE: 1" = 200'

FEET: 200 100 0 200 400 600  
METERS: 50 0 50 100 150

REVISED TO: JANUARY 1, 2018

PROPERTY MAPS

**UXBRIDGE**

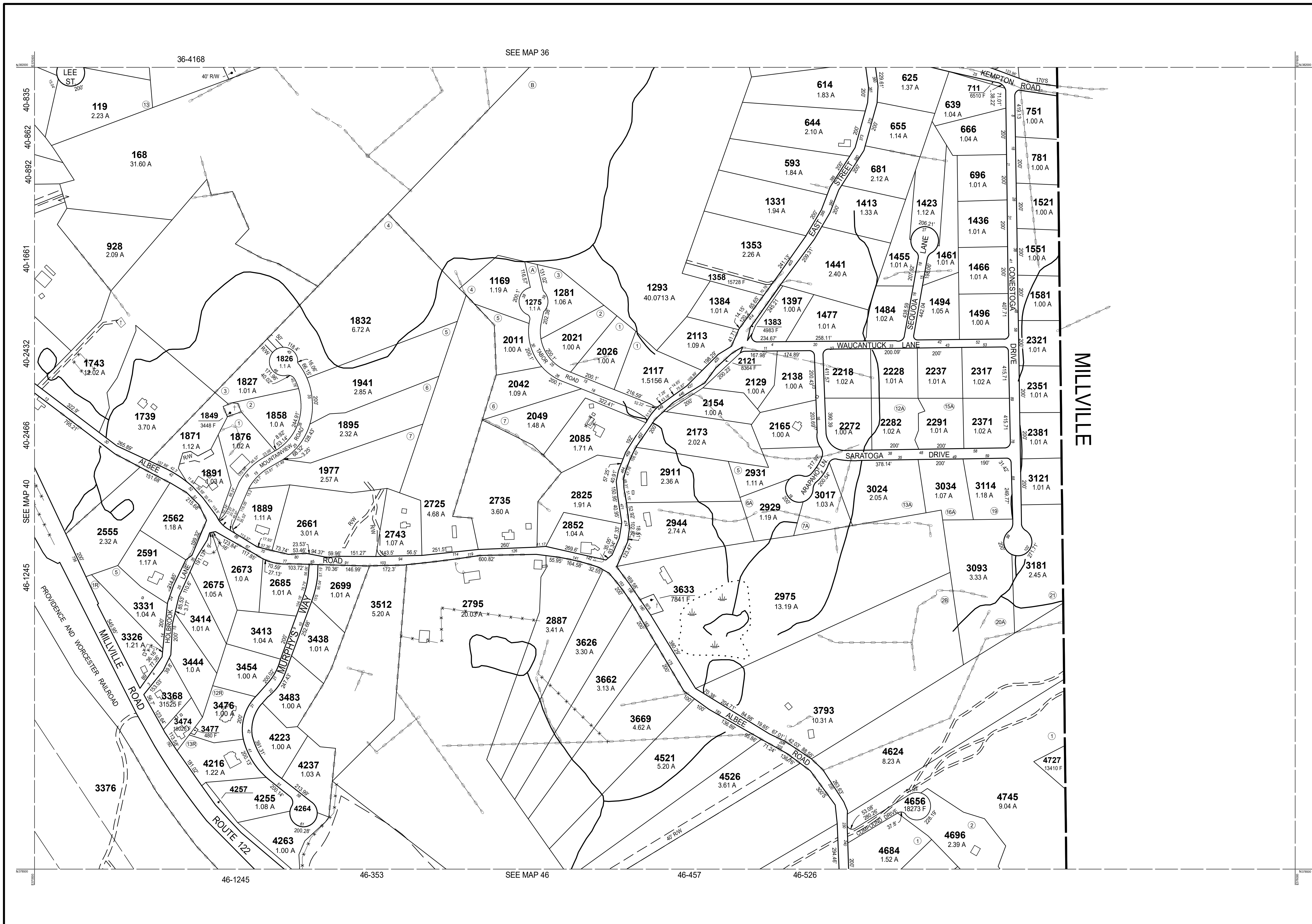
MASSACHUSETTS

INDEX DIAGRAM

34	35	36
39	40	41
44	45	46

MAP NO.

**40**



THIS MAP IS FOR ASSESSMENT PURPOSES. IT IS NOT VALID FOR LEGAL DESCRIPTION OR CONVEYANCE.

THE HORIZONTAL DATUM IS THE MASSACHUSETTS STATE PLANE COORDINATE SYSTEM, NAD 83.

ORIGINAL PROPERTY MAPS WERE PREPARED BY STONE & WEBSTER ENGINEERING CORP., BOSTON, MASSACHUSETTS, FROM AERIAL PHOTOGRAPHY DATED DECEMBER, 1986 AND PLANIMETRIC MAPPING PREPARED BY GEOD CORP., RIDGE, NEW JERSEY

MAPS ARE REVISED AND REPRINTED BY CAI TECHNOLOGIES, INC.

REVISED & REPRINTED BY

**CAI Technologies**  
Precision Mapping. Geospatial Solutions.

21 Pleasant Street, Littleton, NH 03561  
800.322.4540 - www.cai-tech.com

LEGEND

PARCEL NUMBER	..... 2222	EXEMPT PROPERTY	..... (E)
PARCEL AREA - ACRES	..... A	SUBDIVISION LOT NO.	..... (L)
ARCEL AREA - SQUARE FEET	..... F	HOUSE/STREET NUMBER	..... (H)
RECORD DIMENSION	..... 100'	RIGHT OF WAY/ACCESS	..... (RW)
SCALED DIMENSION	..... 100'S	COMMON OWNERSHIP	..... (CO)
MATCH LINE	..... (M)	WETLANDS	..... (W)
WATER	..... (W)		

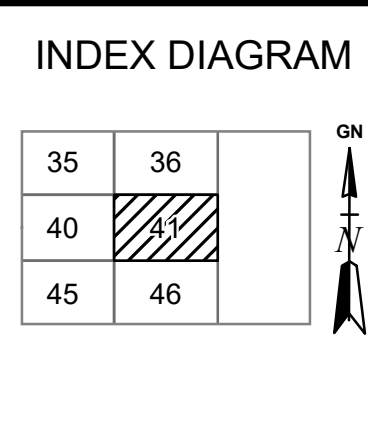
SCALE: 1" = 200'

REVISD TO: JANUARY 1, 2018

PROPERTY MAPS

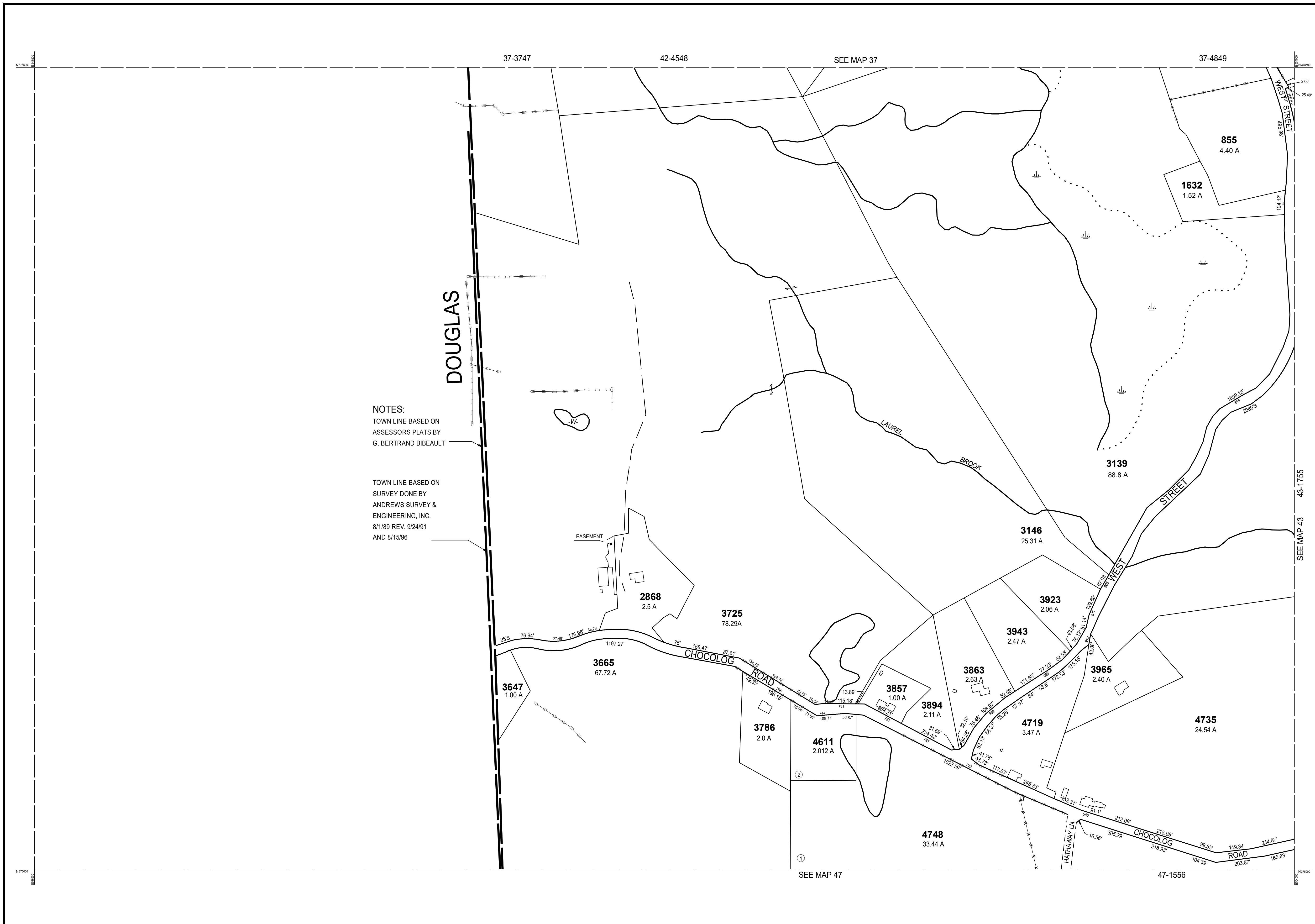
**UXBRIDGE**

MASSACHUSETTS



MAP NO.

**41**



NOTES:  
 TOWN LINE BASED ON ASSESSORS PLATS BY G. BERTRAND BIBEALT

TOWN LINE BASED ON SURVEY DONE BY ANDREWS SURVEY & ENGINEERING, INC. 8/1/89 REV. 9/24/91 AND 8/15/96

THIS MAP IS FOR ASSESSMENT PURPOSES. IT IS NOT VALID FOR LEGAL DESCRIPTION OR CONVEYANCE.

THE HORIZONTAL DATUM IS THE MASSACHUSETTS STATE PLANE COORDINATE SYSTEM, NAD 83.

ORIGINAL PROPERTY MAPS WERE PREPARED BY STONE & WEBSTER ENGINEERING CORP., BOSTON, MASSACHUSETTS, FROM AERIAL PHOTOGRAPHY DATED DECEMBER, 1986 AND PLANIMETRIC MAPPING PREPARED BY GEOD CORP., RIDGE, NEW JERSEY

MAPS ARE REVISED AND REPRINTED BY CAI TECHNOLOGIES, INC.

REVISED & REPRINTED BY

**CAI Technologies**  
 Precision Mapping. Geospatial Solutions.

11 Pleasant Street, Littleton, NH 03561  
 800.322.4540 - www.cai-tech.com

**LEGEND**

PARCEL NUMBER . . . . . 2222	EXEMPT PROPERTY . . . . . (E)
PARCEL AREA - ACRES . . . . . A	SUBDIVISION LOT NO. . . . . (L)
ARCEL AREA - SQUARE FEET . . . . . F	HOUSE/STREET NUMBER . . . . . (H)
RECORD DIMENSION . . . . . 100'	RIGHT OF WAY/ACCESS . . . . . (RW)
SCALED DIMENSION . . . . . 100'S	COMMON OWNERSHIP . . . . . (CO)
MATCH LINE . . . . . (M)	WETLANDS . . . . . (W)
WATER . . . . . (W)	

SCALE: 1" = 200'

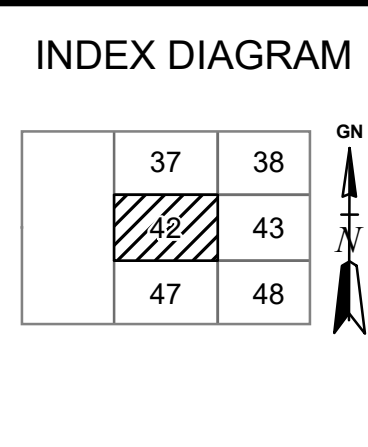
FEET 0 100 200 300 400 500 600  
 METERS 0 50 100 150

REVISED TO: JANUARY 1, 2018

PROPERTY MAPS

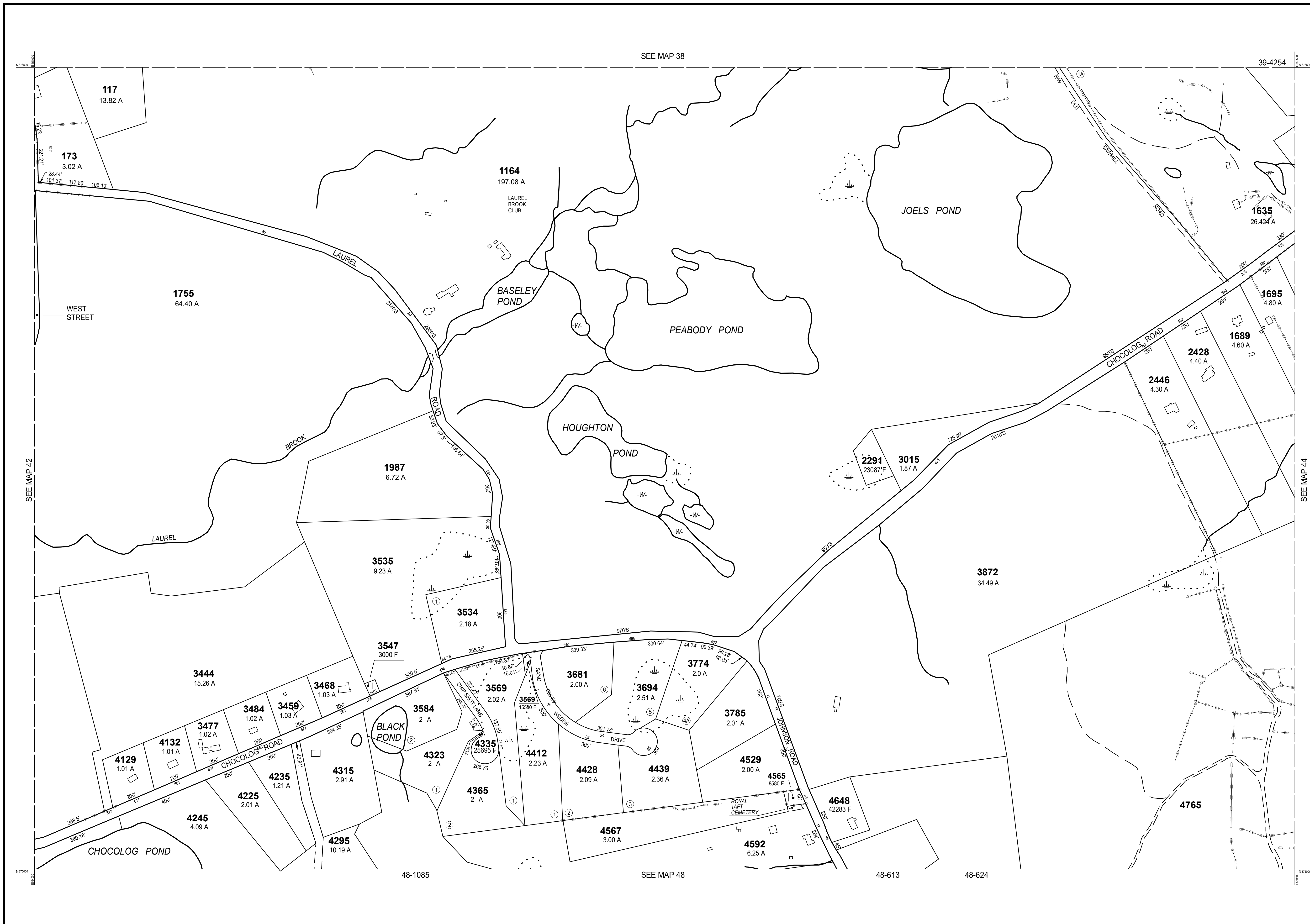
**UXBRIDGE**

MASSACHUSETTS



MAP NO.

**42**



THIS MAP IS FOR ASSESSMENT PURPOSES. IT IS NOT VALID FOR LEGAL DESCRIPTION OR CONVEYANCE.

THE HORIZONTAL DATUM IS THE MASSACHUSETTS STATE PLANE COORDINATE SYSTEM, NAD 83.

ORIGINAL PROPERTY MAPS WERE PREPARED BY STONE & WEBSTER ENGINEERING CORP., BOSTON, MASSACHUSETTS, FROM AERIAL PHOTOGRAPHY DATED DECEMBER, 1986 AND PLANIMETRIC MAPPING PREPARED BY GEOD CORP., RIDGE, NEW JERSEY

MAPS ARE REVISED AND REPRINTED BY CAI TECHNOLOGIES, INC.

REVISED & REPRINTED BY

**CAI Technologies**  
Precision Mapping. Geospatial Solutions.

11 Pleasant Street, Littleton, NH 03561  
800.322.4540 - www.cai-tech.com

**LEGEND**

PARCEL NUMBER	..... 2222	EXEMPT PROPERTY	..... (E)
PARCEL AREA - ACRES	..... A	SUBDIVISION LOT NO.	..... (L)
ARCEL AREA - SQUARE FEET	..... F	HOUSE/STREET NUMBER	..... (H)
RECORD DIMENSION	..... 100'	RIGHT OF WAY/ACCESS	..... (RW)
SCALED DIMENSION	..... 100'S	COMMON OWNERSHIP	..... (CO)
MATCH LINE	..... (M)	WETLANDS	..... (W)
WATER	..... (W)		

SCALE: 1" = 200'

REVISD TO: JANUARY 1, 2018

PROPERTY MAPS

**UXBRIDGE**

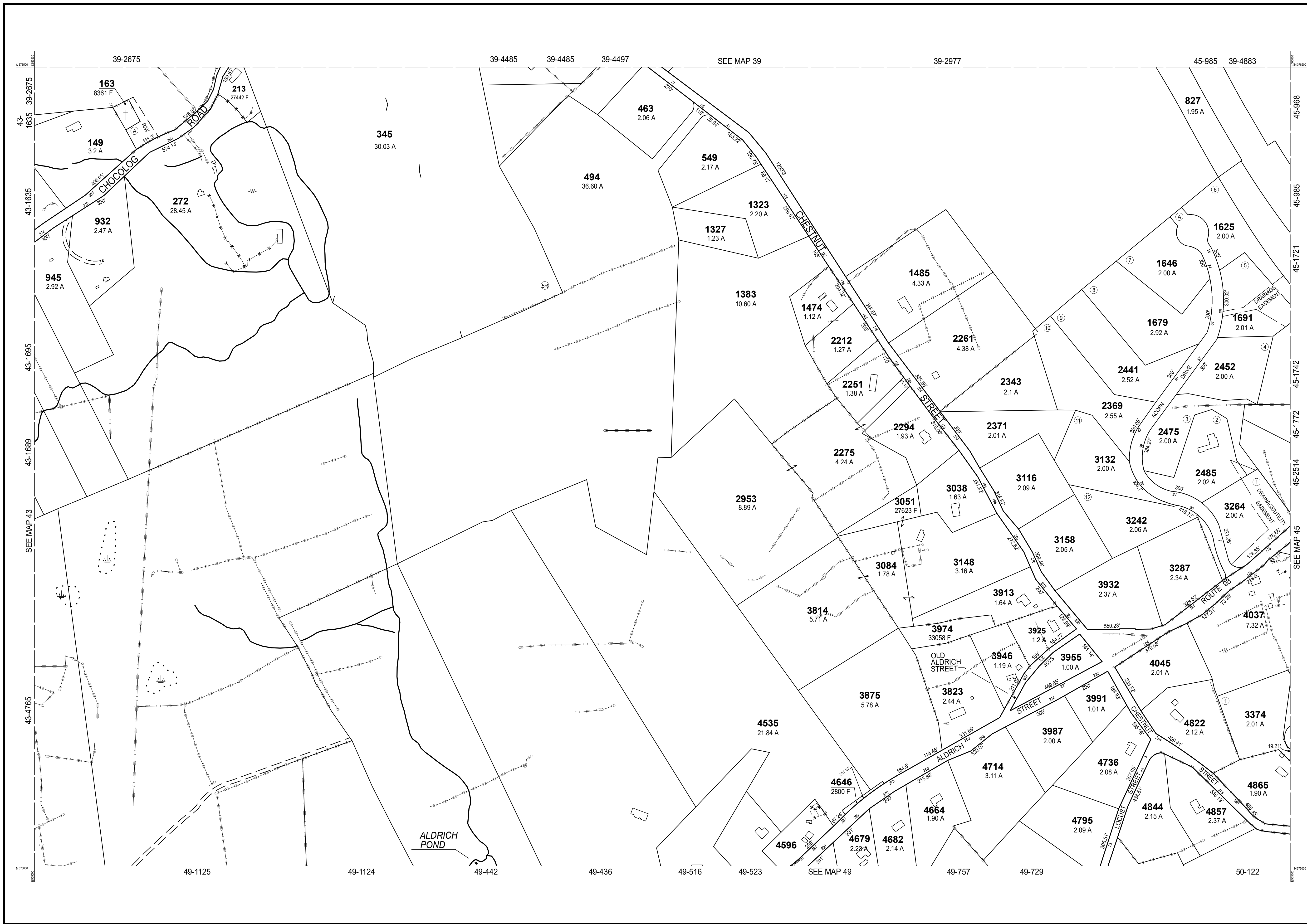
MASSACHUSETTS

INDEX DIAGRAM

37	38	39
42	43	44
47	48	49

MAP NO.

**43**



THIS MAP IS FOR ASSESSMENT PURPOSES. IT IS NOT VALID FOR LEGAL DESCRIPTION OR CONVEYANCE.

THE HORIZONTAL DATUM IS THE MASSACHUSETTS STATE PLANE COORDINATE SYSTEM, NAD 83.

ORIGINAL PROPERTY MAPS WERE PREPARED BY STONE & WEBSTER ENGINEERING CORP., BOSTON, MASSACHUSETTS, FROM AERIAL PHOTOGRAPHY DATED DECEMBER, 1986 AND PLANIMETRIC MAPPING PREPARED BY GEOD CORP., RIDGE, NEW JERSEY

MAPS ARE REVISED AND REPRINTED BY CAI TECHNOLOGIES, INC.

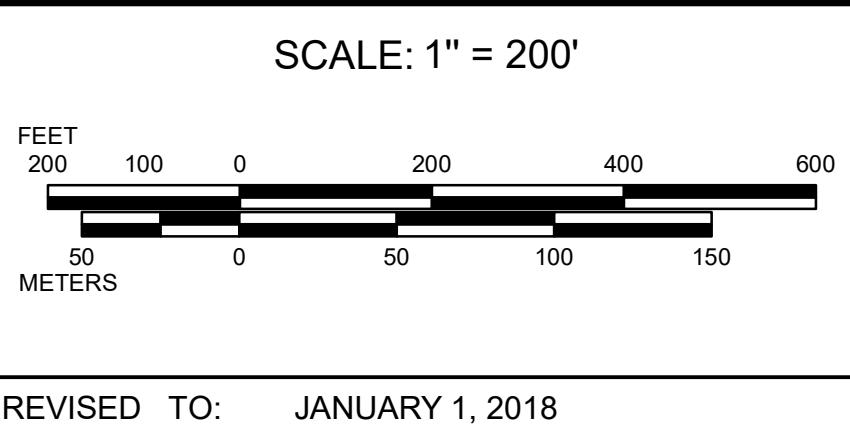
REVISED & REPRINTED BY

**CAI Technologies**  
Precision Mapping. Geospatial Solutions.

11 Pleasant Street, Littleton, NH 03561  
800.322.4540 - www.cai-tech.com

**LEGEND**

PARCEL NUMBER . . . . . 2222	EXEMPT PROPERTY . . . . . (E)
PARCEL AREA - ACRES . . . . . A	SUBDIVISION LOT NO. . . . . (L)
ARCEL AREA - SQUARE FEET . . . . . F	HOUSE/STREET NUMBER . . . . . (H)
RECORD DIMENSION . . . . . 100'	RIGHT OF WAY/ACCESS . . . . . (RW)
SCALED DIMENSION . . . . . 100'S	COMMON OWNERSHIP . . . . . (CO)
MATCH LINE . . . . . (M)	WETLANDS . . . . . (W)
WATER . . . . . (W)	



PROPERTY MAPS

**UXBRIDGE**

MASSACHUSETTS

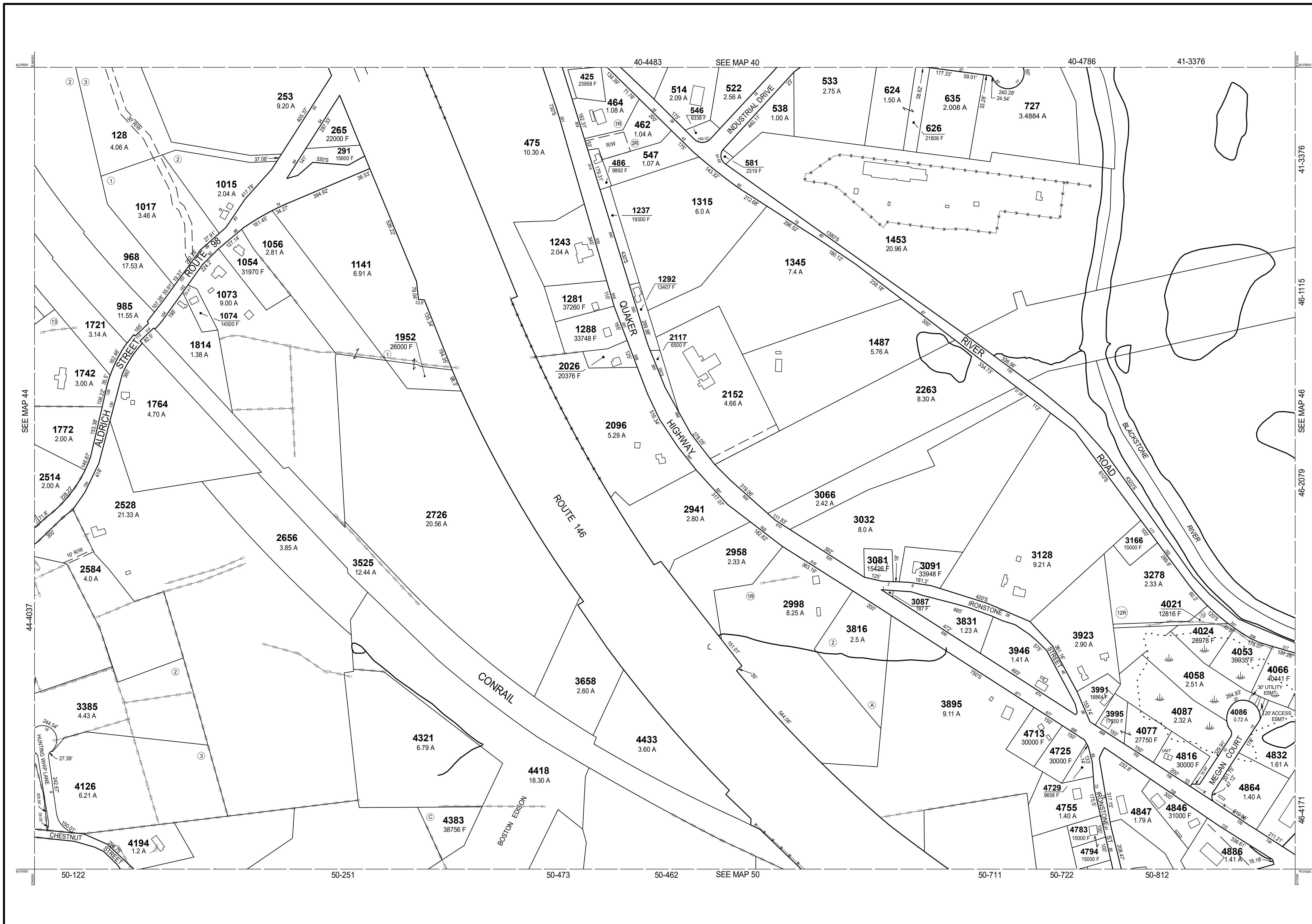
INDEX DIAGRAM

38	39	40
43	44	45
48	49	50

GN

MAP NO.

**44**



THIS MAP IS FOR ASSESSMENT PURPOSES. IT IS NOT VALID FOR LEGAL DESCRIPTION OR CONVEYANCE.

THE HORIZONTAL DATUM IS THE MASSACHUSETTS STATE PLANE COORDINATE SYSTEM, NAD 83.

ORIGINAL PROPERTY MAPS WERE PREPARED BY STONE & WEBSTER ENGINEERING CORP., BOSTON, MASSACHUSETTS, FROM AERIAL PHOTOGRAPHY DATED DECEMBER, 1986 AND PLANIMETRIC MAPPING PREPARED BY GEOD CORP., RIDGE, NEW JERSEY

MAPS ARE REVISED AND REPRINTED BY CAI TECHNOLOGIES, INC.

REVISED & REPRINTED BY

**CAI Technologies**  
Precision Mapping. Geospatial Solutions.

21 Pleasant Street, Littleton, NH 03561  
800.322.4540 - www.cai-tech.com

LEGEND

PARCEL NUMBER	..... 2222	EXEMPT PROPERTY	..... (E)
PARCEL AREA - ACRES	..... A	SUBDIVISION LOT NO.	..... (L)
ARCEL AREA - SQUARE FEET	..... F	HOUSE/STREET NUMBER	..... (H)
RECORD DIMENSION	..... 100'	RIGHT OF WAY/ACCESS	..... (RW)
SCALED DIMENSION	..... 100'S	COMMON OWNERSHIP	..... (CO)
MATCH LINE	..... (M)	WETLANDS	..... (W)
WATER	..... (W)		

SCALE: 1" = 200'

REVISD TO: JANUARY 1, 2018

PROPERTY MAPS

**UXBRIDGE**

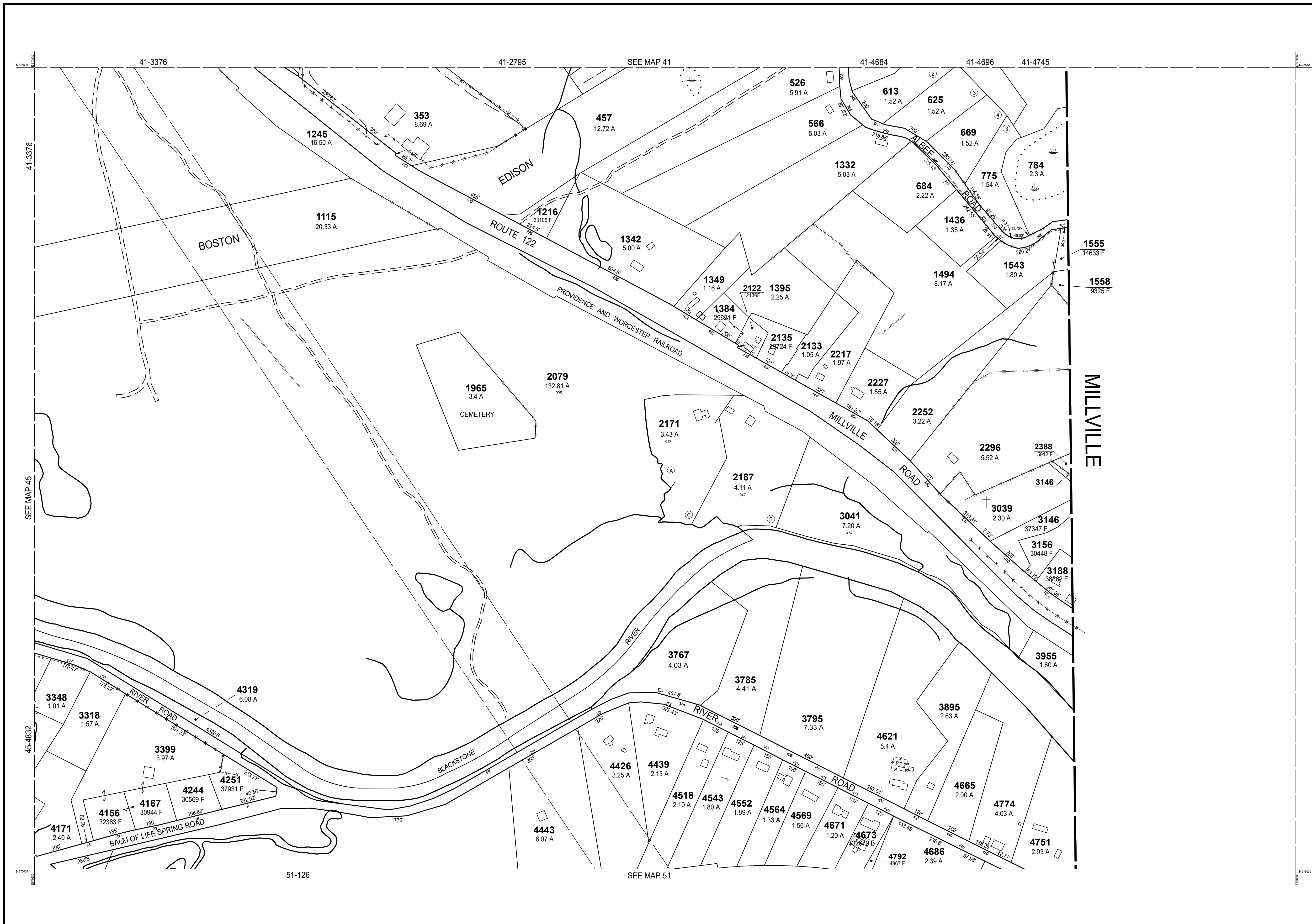
MASSACHUSETTS

INDEX DIAGRAM

39	40	41
44	45	46
49	50	51

MAP NO.

**45**



THIS MAP IS FOR ASSESSMENT PURPOSES. IT IS NOT VALID FOR LEGAL DESCRIPTION OR CONVEYANCE.

THE HORIZONTAL DATUM IS THE MASSACHUSETTS STATE PLANE COORDINATE SYSTEM, NAD 83.

ORIGINAL PROPERTY MAPS WERE PREPARED BY STONE & WEBSTER ENGINEERING CORP., BOSTON, MASSACHUSETTS, FROM AERIAL PHOTOGRAPHY DATED DECEMBER, 1986 AND PLANIMETRIC MAPPING PREPARED BY GEOD CORP., RIDGE, NEW JERSEY

MAPS ARE REVISED AND REPRINTED BY CAI TECHNOLOGIES, INC.

REVISED & REPRINTED BY

**CAI Technologies**  
Precision Mapping. Geospatial Solutions.

11 Pleasant Street, Littleton, NH 03561  
800.322.4540 - www.cai-tech.com

LEGEND

PARCEL NUMBER	..... 2222	EXEMPT PROPERTY	..... (E)
PARCEL AREA - ACRES	..... A	SUBDIVISION LOT NO.	..... (L)
ARCEL AREA - SQUARE FEET	..... F	HOUSE/STREET NUMBER	..... (H)
RECORD DIMENSION	..... 100'	RIGHT OF WAY/ACCESS	..... (RW)
SCALED DIMENSION	..... 100'S	COMMON OWNERSHIP	..... (CO)
MATCH LINE	..... (M)	WETLANDS	..... (W)
WATER	..... (W)		

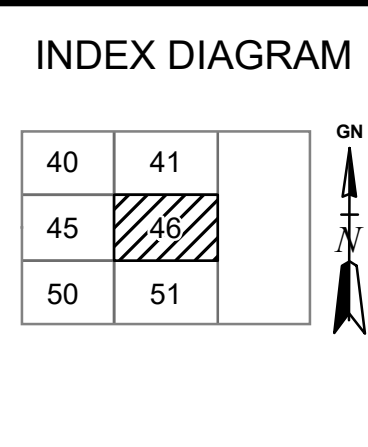
SCALE: 1" = 200'

REVISD TO: JANUARY 1, 2018

PROPERTY MAPS

**UXBRIDGE**

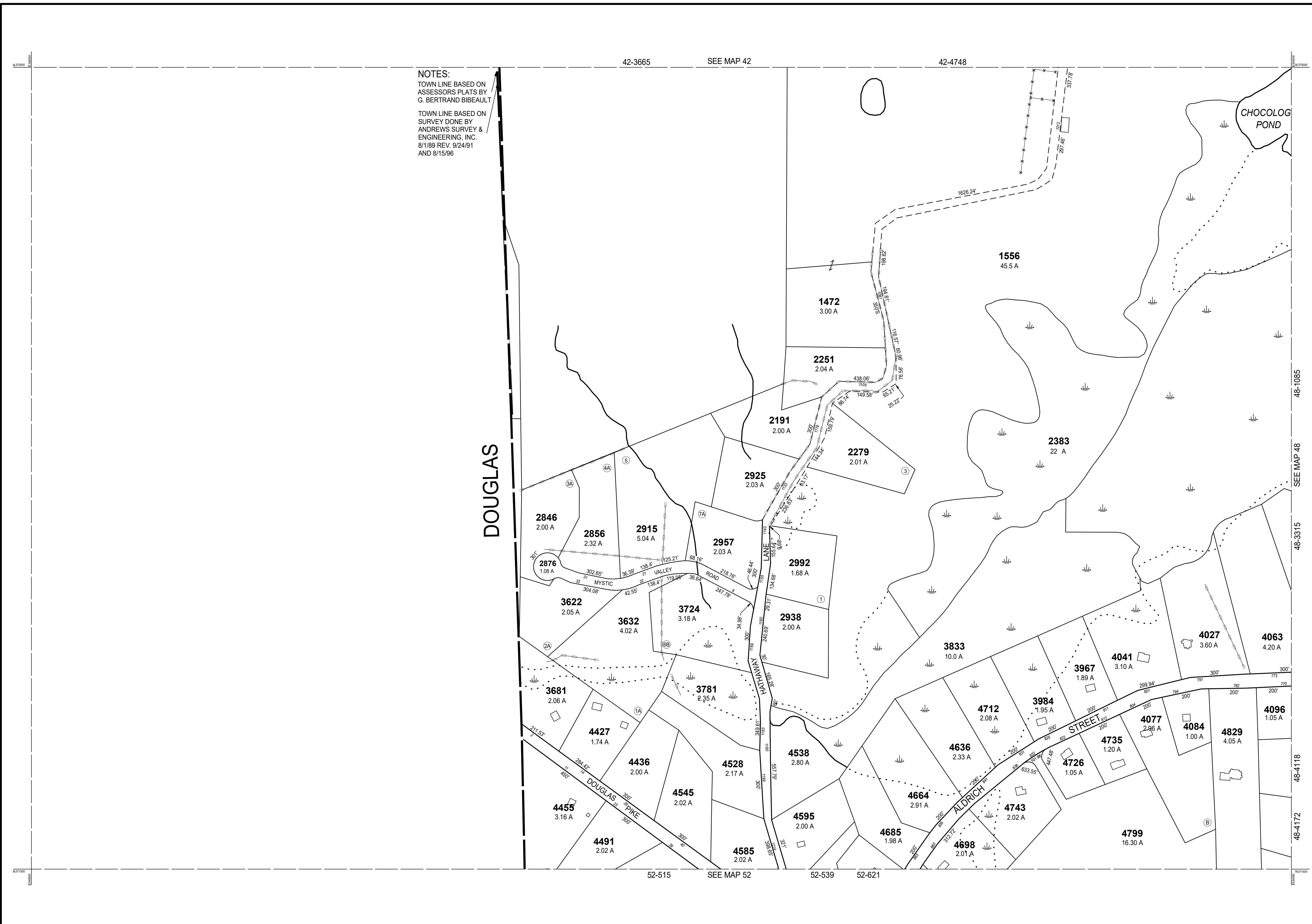
MASSACHUSETTS



MAP NO.

**46**





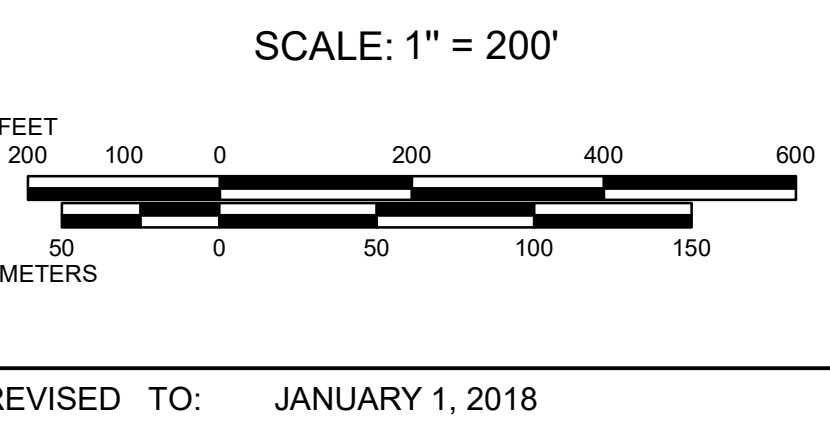
NOTES:  
 TOWN LINE BASED ON ASSESSORS PLATS BY G. BERTRAND BIBEALUT  
 TOWN LINE BASED ON SURVEY DONE BY ANDREWS SURVEY & ENGINEERING, INC. 8/1/89 REV. 9/24/91 AND 8/15/96

THIS MAP IS FOR ASSESSMENT PURPOSES. IT IS NOT VALID FOR LEGAL DESCRIPTION OR CONVEYANCE.  
 THE HORIZONTAL DATUM IS THE MASSACHUSETTS STATE PLANE COORDINATE SYSTEM, NAD 83.  
 ORIGINAL PROPERTY MAPS WERE PREPARED BY STONE & WEBSTER ENGINEERING CORP., BOSTON, MASSACHUSETTS, FROM AERIAL PHOTOGRAPHY DATED DECEMBER, 1986 AND PLANIMETRIC MAPPING PREPARED BY GEOD CORP., RIDGE, NEW JERSEY  
 MAPS ARE REVISED AND REPRINTED BY CAI TECHNOLOGIES, INC.

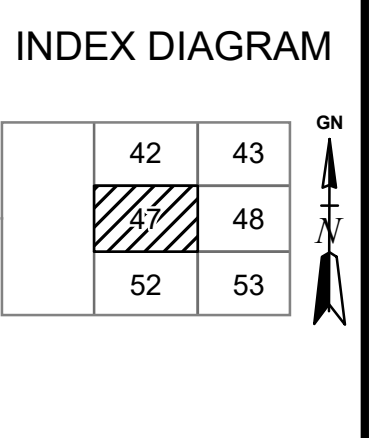
REVISED & REPRINTED BY  
**CAI Technologies**  
 Precision Mapping. Geospatial Solutions.  
 11 Pleasant Street, Littleton, NH 03561  
 800.322.4540 - www.cai-tech.com

**LEGEND**

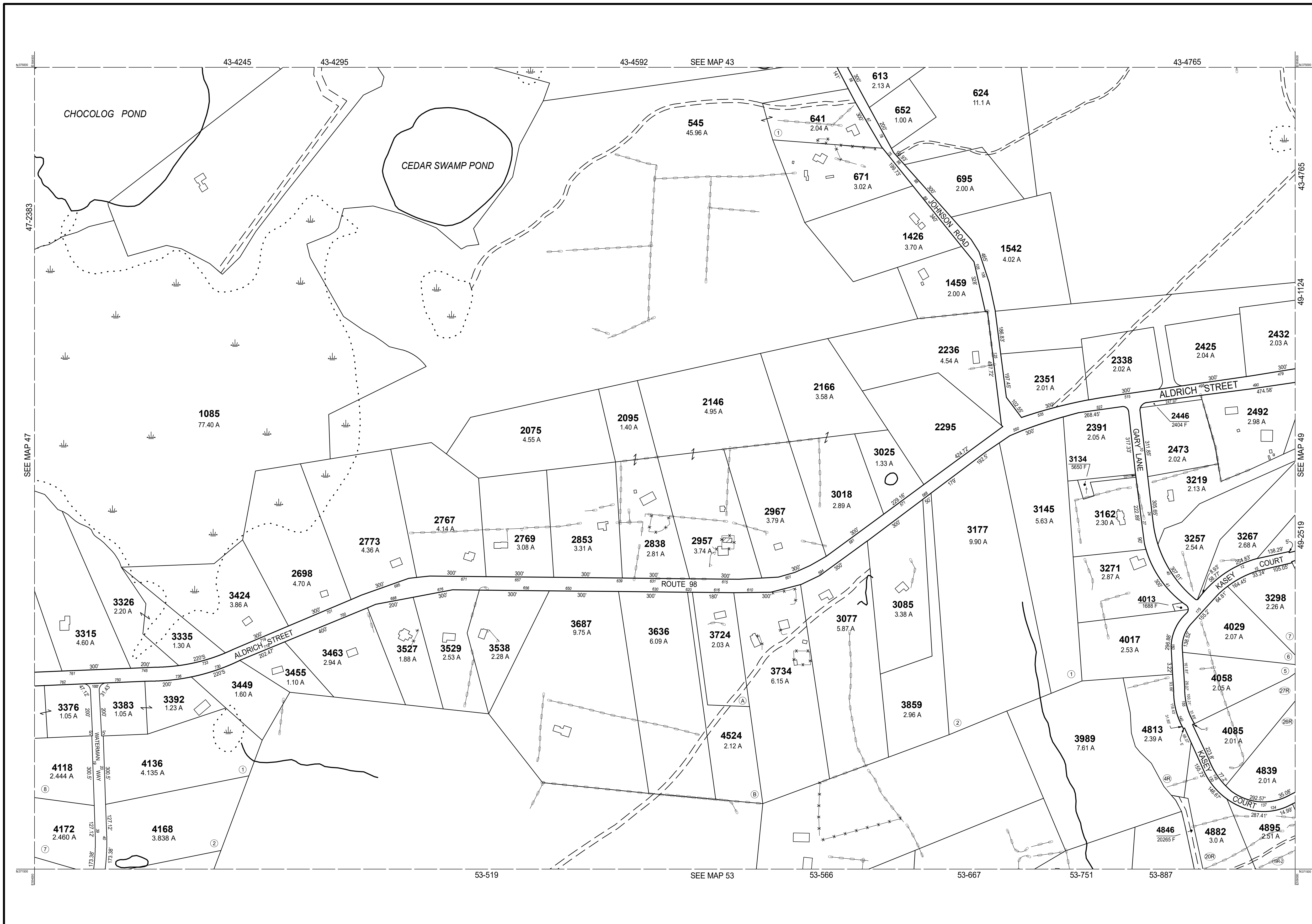
PARCEL NUMBER	..... 2222	EXEMPT PROPERTY	..... (E)
PARCEL AREA - ACRES	..... A	SUBDIVISION LOT NO.	..... (L)
ARCEL AREA - SQUARE FEET	..... F	HOUSE/STREET NUMBER	..... (H)
RECORD DIMENSION	..... 100'	RIGHT OF WAY/ACCESS	..... (RW)
SCALED DIMENSION	..... 100'S	COMMON OWNERSHIP	..... (CO)
MATCH LINE	..... (M)	WETLANDS	..... (W)
WATER	..... (W)		



PROPERTY MAPS  
**UXBRIDGE**  
 MASSACHUSETTS



MAP NO.  
**47**



THIS MAP IS FOR ASSESSMENT PURPOSES. IT IS NOT VALID FOR LEGAL DESCRIPTION OR CONVEYANCE.

THE HORIZONTAL DATUM IS THE MASSACHUSETTS STATE PLANE COORDINATE SYSTEM, NAD 83.

ORIGINAL PROPERTY MAPS WERE PREPARED BY STONE & WEBSTER ENGINEERING CORP., BOSTON, MASSACHUSETTS, FROM AERIAL PHOTOGRAPHY DATED DECEMBER, 1986 AND PLANIMETRIC MAPPING PREPARED BY GEOD CORP., RIDGE, NEW JERSEY

MAPS ARE REVISED AND REPRINTED BY CAI TECHNOLOGIES, INC.

REVISED & REPRINTED BY

**CAI Technologies**  
Precision Mapping. Geospatial Solutions.

11 Pleasant Street, Littleton, NH 03561  
800.322.4540 - www.cai-tech.com

**LEGEND**

PARCEL NUMBER	..... 2222	EXEMPT PROPERTY	..... (E)
PARCEL AREA - ACRES	..... A	SUBDIVISION LOT NO.	..... (2)
ARC EL AREA - SQUARE FEET	..... F	HOUSE/STREET NUMBER	..... (Z)
RECORD DIMENSION	..... 100'	RIGHT OF WAY/ACCESS	..... (RW)
SCALED DIMENSION	..... 100'S	COMMON OWNERSHIP	..... (CO)
MATCH LINE	..... (M)	WETLANDS	..... (W)
WATER	..... (W)		

SCALE: 1" = 200'

REVISD TO: JANUARY 1, 2018

PROPERTY MAPS

**UXBRIDGE**

MASSACHUSETTS

INDEX DIAGRAM

42	43	44
47	48	49
52	53	54

GN

MAP NO.

**48**



THIS MAP IS FOR ASSESSMENT PURPOSES. IT IS NOT VALID FOR LEGAL DESCRIPTION OR CONVEYANCE.

THE HORIZONTAL DATUM IS THE MASSACHUSETTS STATE PLANE COORDINATE SYSTEM, NAD 83.

ORIGINAL PROPERTY MAPS WERE PREPARED BY STONE & WEBSTER ENGINEERING CORP., BOSTON, MASSACHUSETTS, FROM AERIAL PHOTOGRAPHY DATED DECEMBER, 1986 AND PLANIMETRIC MAPPING PREPARED BY GEOD CORP., RIDGE, NEW JERSEY

MAPS ARE REVISED AND REPRINTED BY CAI TECHNOLOGIES, INC.

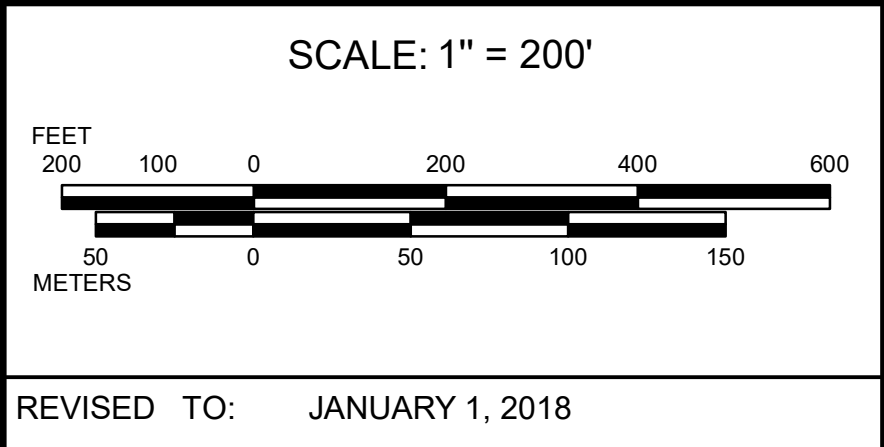
REVISED & REPRINTED BY

**CAI Technologies**  
Precision Mapping. Geospatial Solutions.

21 Pleasant Street, Littleton, NH 03561  
800.322.4540 - www.cai-tech.com

LEGEND

PARCEL NUMBER	..... 2222	EXEMPT PROPERTY	..... (E)
PARCEL AREA - ACRES	..... A	SUBDIVISION LOT NO.	..... (L)
ARCEL AREA - SQUARE FEET	..... F	HOUSE/STREET NUMBER	..... (H)
RECORD DIMENSION	..... 100'	RIGHT OF WAY/ACCESS	..... (RW)
SCALED DIMENSION	..... 100'S	COMMON OWNERSHIP	..... (CO)
MATCH LINE	..... (M)	WETLANDS	..... (W)
WATER	..... (W)		



PROPERTY MAPS

**UXBRIDGE**

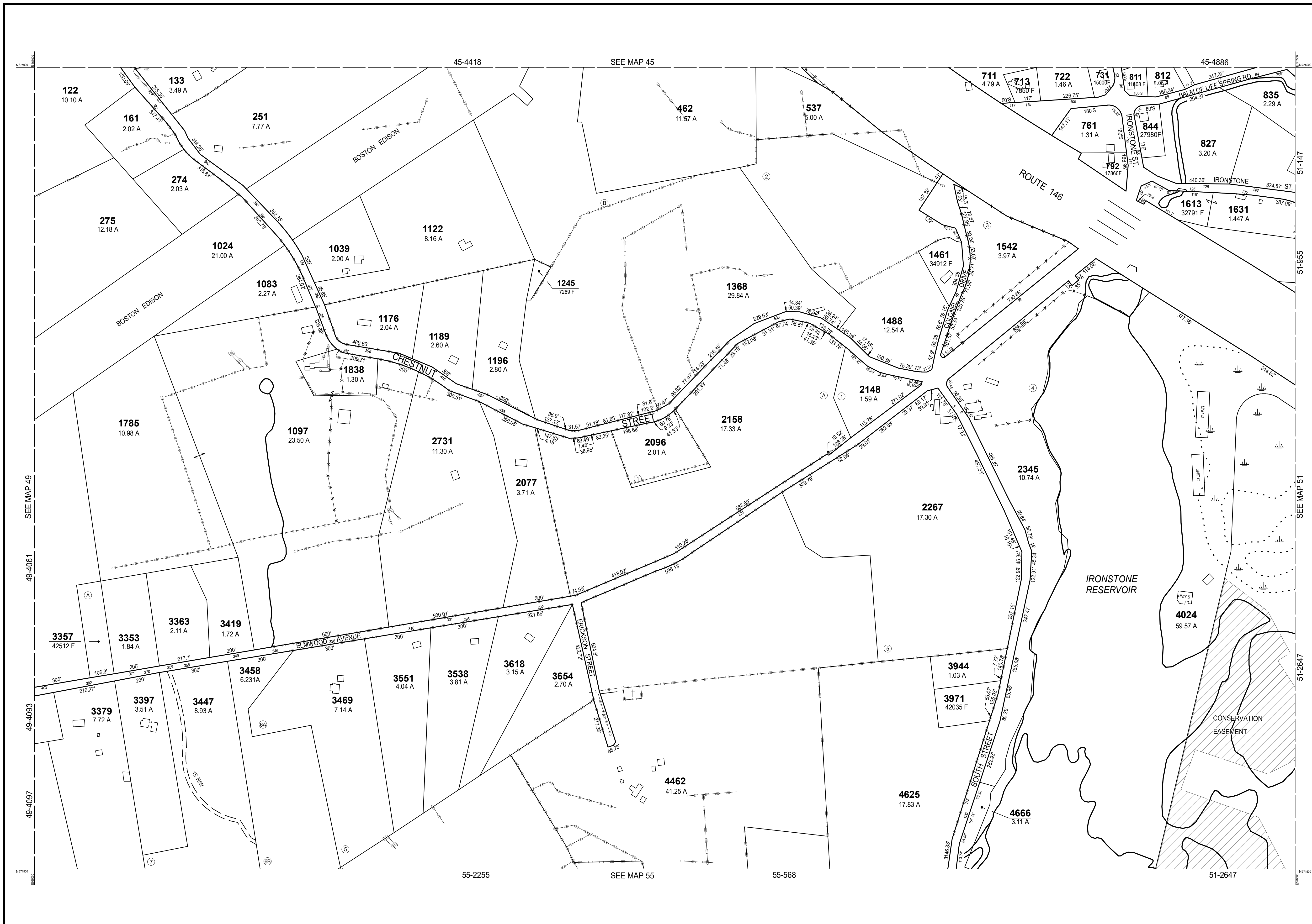
MASSACHUSETTS

INDEX DIAGRAM

43	44	45
48	49	50
53	54	55

MAP NO.

**49**



THIS MAP IS FOR ASSESSMENT PURPOSES. IT IS NOT VALID FOR LEGAL DESCRIPTION OR CONVEYANCE.

THE HORIZONTAL DATUM IS THE MASSACHUSETTS STATE PLANE COORDINATE SYSTEM, NAD 83.

ORIGINAL PROPERTY MAPS WERE PREPARED BY STONE & WEBSTER ENGINEERING CORP., BOSTON, MASSACHUSETTS, FROM AERIAL PHOTOGRAPHY DATED DECEMBER, 1986 AND PLANIMETRIC MAPPING PREPARED BY GEOD CORP., RIDGE, NEW JERSEY

MAPS ARE REVISED AND REPRINTED BY CAI TECHNOLOGIES, INC.

REVISED & REPRINTED BY

**CAI Technologies**  
Precision Mapping. Geospatial Solutions.

11 Pleasant Street, Littleton, NH 03561  
800.322.4540 - www.cai-tech.com

**LEGEND**

PARCEL NUMBER	..... 2222	EXEMPT PROPERTY	..... (E)
PARCEL AREA - ACRES	..... A	SUBDIVISION LOT NO.	..... (L)
ARCEL AREA - SQUARE FEET	..... F	HOUSE/STREET NUMBER	..... (H)
RECORD DIMENSION	..... 100'	RIGHT OF WAY/ACCESS	..... (RW)
SCALED DIMENSION	..... 100'S	COMMON OWNERSHIP	..... (CO)
MATCH LINE	..... (M)	WETLANDS	..... (W)
WATER	..... (W)		

SCALE: 1" = 200'

REVISD TO: JANUARY 1, 2018

PROPERTY MAPS

**UXBRIDGE**

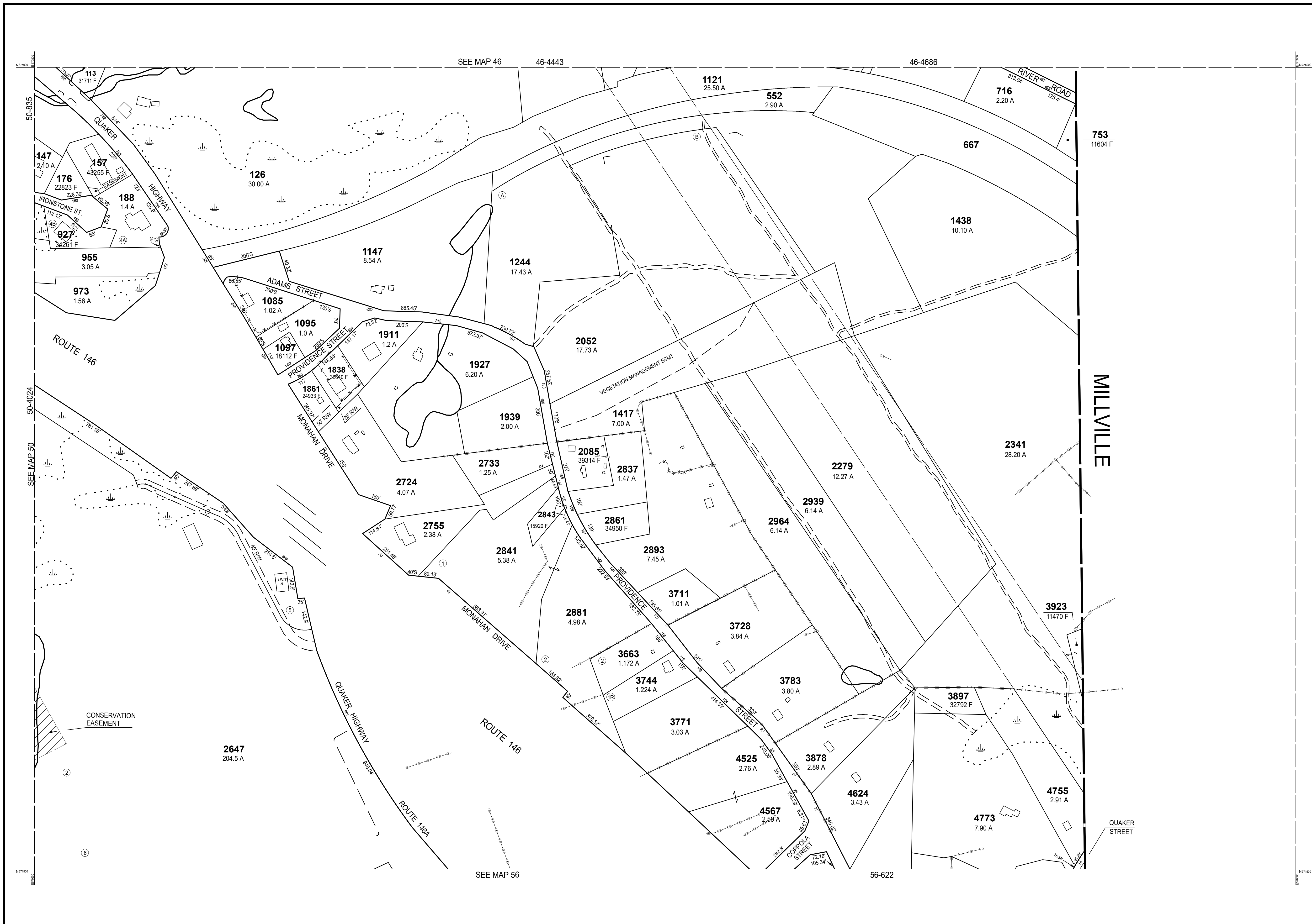
MASSACHUSETTS

INDEX DIAGRAM

44	45	46
49	50	51
54	55	56

MAP NO.

**50**



THIS MAP IS FOR ASSESSMENT PURPOSES. IT IS NOT VALID FOR LEGAL DESCRIPTION OR CONVEYANCE.

THE HORIZONTAL DATUM IS THE MASSACHUSETTS STATE PLANE COORDINATE SYSTEM, NAD 83.

ORIGINAL PROPERTY MAPS WERE PREPARED BY STONE & WEBSTER ENGINEERING CORP., BOSTON, MASSACHUSETTS, FROM AERIAL PHOTOGRAPHY DATED DECEMBER, 1986 AND PLANIMETRIC MAPPING PREPARED BY GEOD CORP., RIDGE, NEW JERSEY

MAPS ARE REVISED AND REPRINTED BY CAI TECHNOLOGIES, INC.

REVISED & REPRINTED BY

**CAI Technologies**  
Precision Mapping. Geospatial Solutions.

11 Pleasant Street, Littleton, NH 03561  
800.322.4540 - www.cai-tech.com

**LEGEND**

PARCEL NUMBER	..... 2222	EXEMPT PROPERTY	..... (E)
PARCEL AREA - ACRES	..... A	SUBDIVISION LOT NO.	..... (L)
ARCEL AREA - SQUARE FEET	..... F	HOUSE/STREET NUMBER	..... (H)
RECORD DIMENSION	..... 100'	RIGHT OF WAY/ACCESS	..... (RW)
SCALED DIMENSION	..... 100'S	COMMON OWNERSHIP	..... (CO)
MATCH LINE	..... (M)	WETLANDS	..... (W)
WATER	..... (W)		

SCALE: 1" = 200'

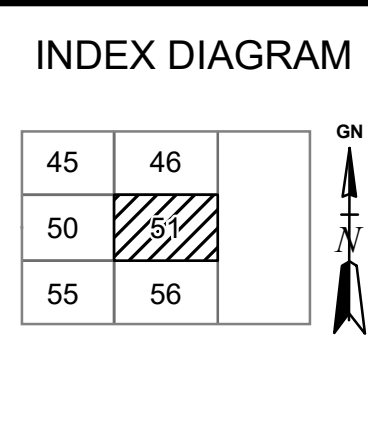
FEET  
200 100 0 200 400 600  
METERS  
50 0 50 100 150

REVISED TO: JANUARY 1, 2018

PROPERTY MAPS

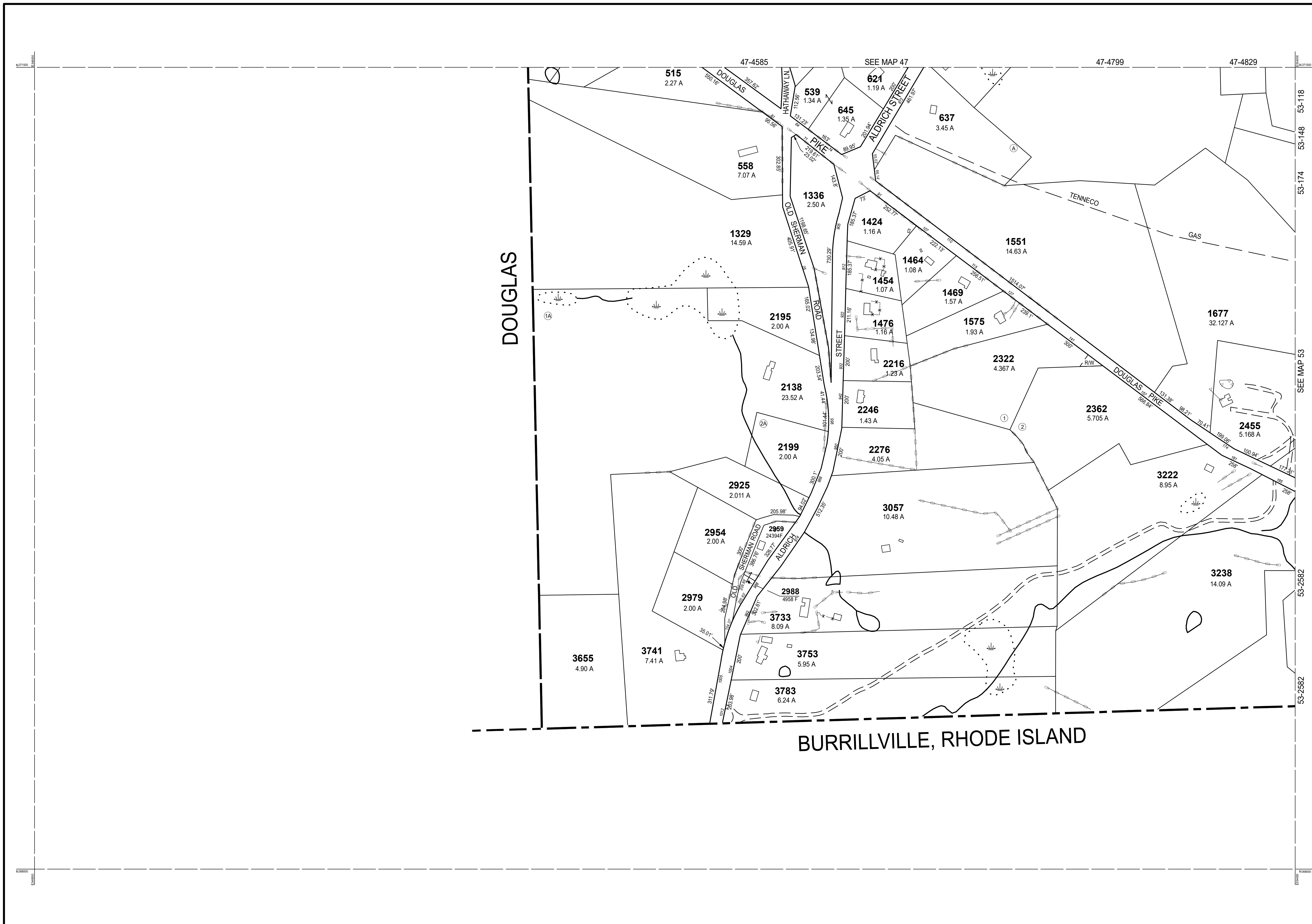
**UXBRIDGE**

MASSACHUSETTS



MAP NO.

**51**



THIS MAP IS FOR ASSESSMENT PURPOSES. IT IS NOT VALID FOR LEGAL DESCRIPTION OR CONVEYANCE.

THE HORIZONTAL DATUM IS THE MASSACHUSETTS STATE PLANE COORDINATE SYSTEM, NAD 83.

ORIGINAL PROPERTY MAPS WERE PREPARED BY STONE & WEBSTER ENGINEERING CORP., BOSTON, MASSACHUSETTS, FROM AERIAL PHOTOGRAPHY DATED DECEMBER, 1986 AND PLANIMETRIC MAPPING PREPARED BY GEOD CORP., RIDGE, NEW JERSEY

MAPS ARE REVISED AND REPRINTED BY CAI TECHNOLOGIES, INC.

REVISED & REPRINTED BY

**CAI Technologies**  
Precision Mapping. Geospatial Solutions.

11 Pleasant Street, Littleton, NH 03561  
800.322.4540 - www.cai-tech.com

**LEGEND**

PARCEL NUMBER . . . . . 2222	EXEMPT PROPERTY . . . . . (E)
PARCEL AREA - ACRES . . . . . A	SUBDIVISION LOT NO. . . . . (L)
ARCEL AREA - SQUARE FEET . . . . . F	HOUSE/STREET NUMBER . . . . . (H)
RECORD DIMENSION . . . . . 100'	RIGHT OF WAY/ACCESS . . . . . (RW)
SCALED DIMENSION . . . . . 100'S	COMMON OWNERSHIP . . . . . (CO)
MATCH LINE . . . . . (M)	WETLANDS . . . . . (W)
WATER . . . . . (W)	

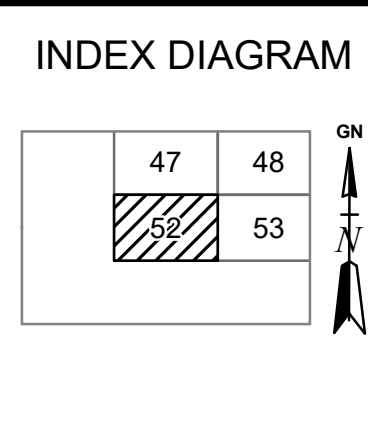
SCALE: 1" = 200'

REVISD TO: JANUARY 1, 2018

PROPERTY MAPS

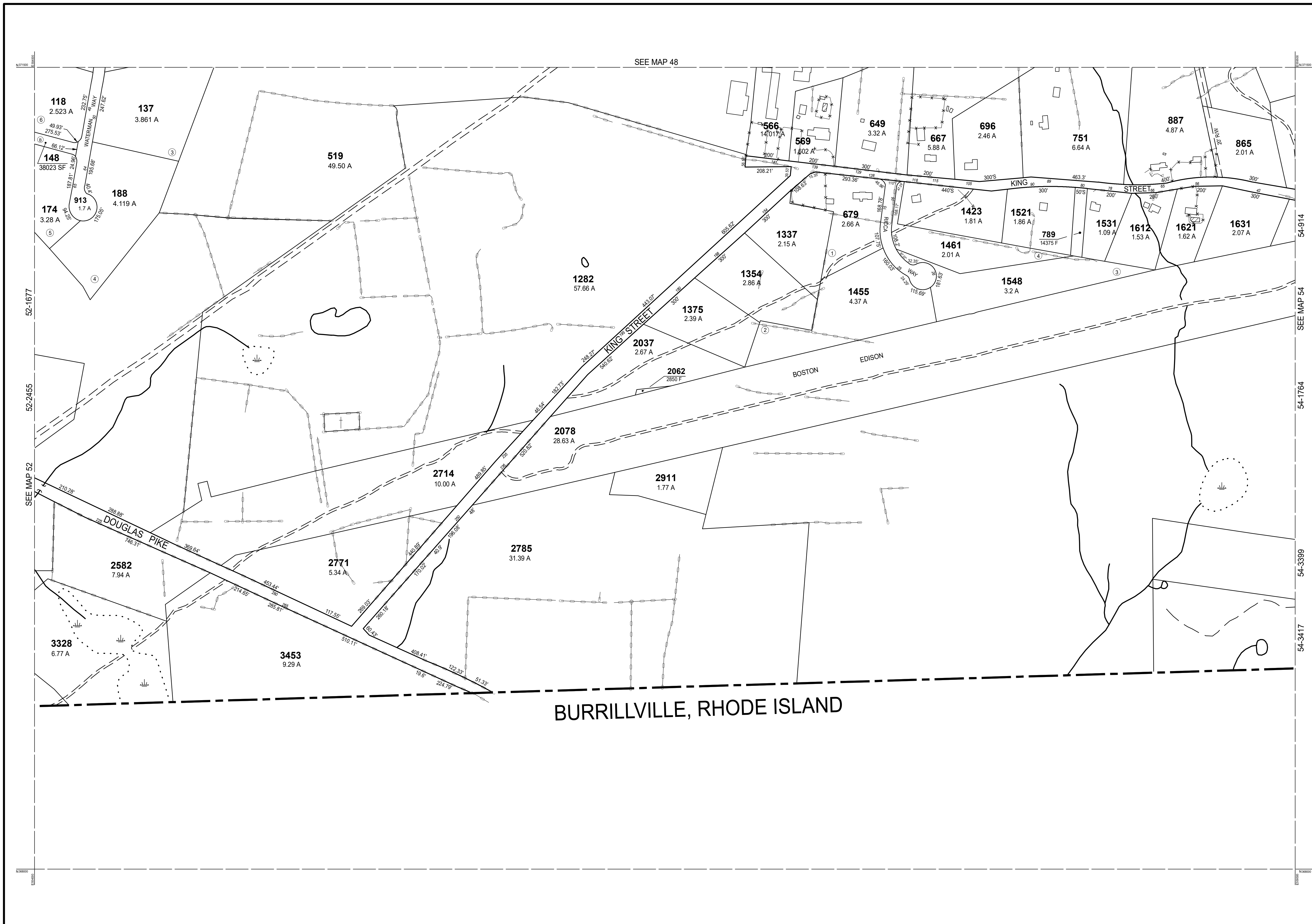
**UXBRIDGE**

MASSACHUSETTS



MAP NO.

**52**



BURRILLVILLE, RHODE ISLAND

THIS MAP IS FOR ASSESSMENT PURPOSES. IT IS NOT VALID FOR LEGAL DESCRIPTION OR CONVEYANCE.

THE HORIZONTAL DATUM IS THE MASSACHUSETTS STATE PLANE COORDINATE SYSTEM, NAD 83.

ORIGINAL PROPERTY MAPS WERE PREPARED BY STONE & WEBSTER ENGINEERING CORP., BOSTON, MASSACHUSETTS, FROM AERIAL PHOTOGRAPHY DATED DECEMBER, 1986 AND PLANIMETRIC MAPPING PREPARED BY GEOD CORP., RIDGE, NEW JERSEY

MAPS ARE REVISED AND REPRINTED BY CAI TECHNOLOGIES, INC.

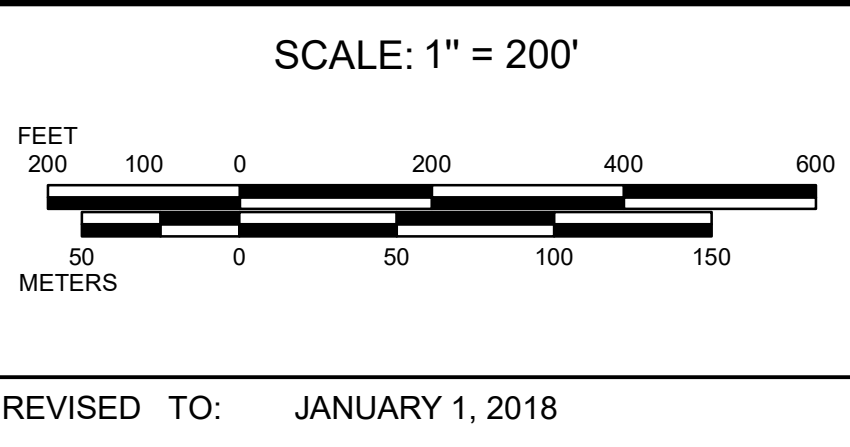
REVISED & REPRINTED BY

**CAI Technologies**  
Precision Mapping. Geospatial Solutions.

11 Pleasant Street, Littleton, NH 03561  
800.322.4540 - www.cai-tech.com

LEGEND

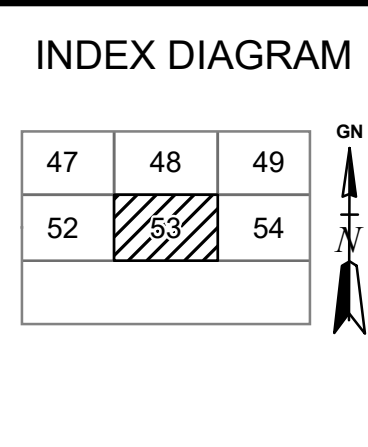
PARCEL NUMBER	..... 2222	EXEMPT PROPERTY	..... (E)
PARCEL AREA - ACRES	..... A	SUBDIVISION LOT NO.	..... (L)
ARCEL AREA - SQUARE FEET	..... F	HOUSE/STREET NUMBER	..... (H)
RECORD DIMENSION	..... 100'	RIGHT OF WAY/ACCESS	..... (RW)
SCALED DIMENSION	..... 100'S	COMMON OWNERSHIP	..... (CO)
MATCH LINE	..... (M)	WETLANDS	..... (W)
WATER	..... (W)		



PROPERTY MAPS

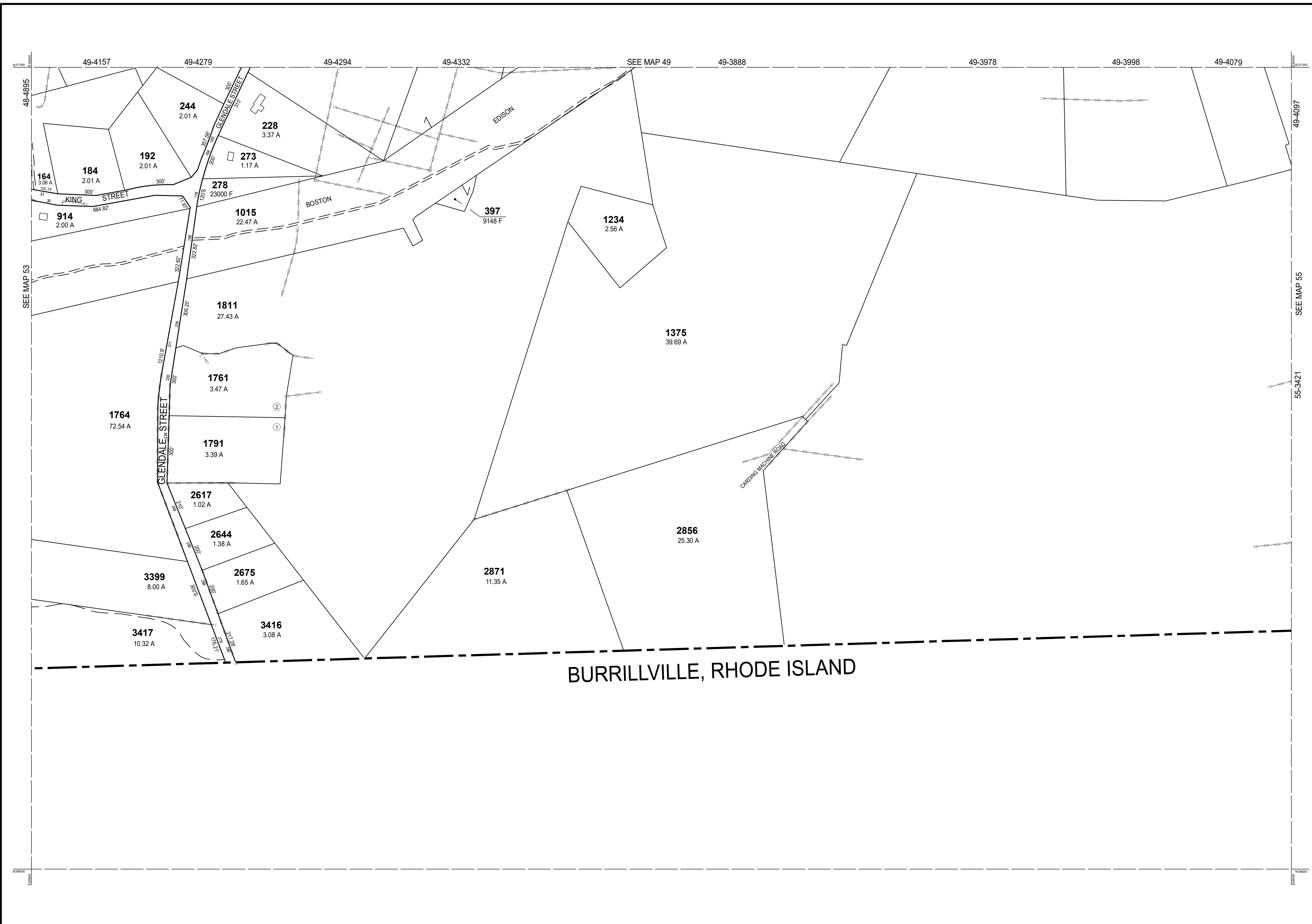
**UXBRIDGE**

MASSACHUSETTS



MAP NO.

**53**



THIS MAP IS FOR ASSESSMENT PURPOSES. IT IS NOT VALID FOR LEGAL DESCRIPTION OR CONVEYANCE.

THE HORIZONTAL DATUM IS THE MASSACHUSETTS STATE PLANE COORDINATE SYSTEM, NAD 83.

ORIGINAL PROPERTY MAPS WERE PREPARED BY STONE & WEBSTER ENGINEERING CORP., BOSTON, MASSACHUSETTS, FROM AERIAL PHOTOGRAPHY DATED DECEMBER, 1986 AND PLANIMETRIC MAPPING PREPARED BY GEOD CORP., RIDGE, NEW JERSEY

MAPS ARE REVISED AND REPRINTED BY CAI TECHNOLOGIES, INC.

REVISED & REPRINTED BY

**CAI Technologies**  
Precision Mapping. Geospatial Solutions.

11 Pleasant Street, Littleton, NH 03561  
800.322.4540 - www.cai-tech.com

**LEGEND**

PARCEL NUMBER . . . . .	2222	EXEMPT PROPERTY . . . . .	(E)
PARCEL AREA - ACRES . . . . .	A	SUBDIVISION LOT NO. . . . .	(2)
ARCEL AREA - SQUARE FEET . . . . .	F	HOUSE/STREET NUMBER . . . . .	(12)
RECORD DIMENSION . . . . .	100'	RIGHT OF WAY/ACCESS . . . . .	(RW)
SCALED DIMENSION . . . . .	100'S	COMMON OWNERSHIP . . . . .	(CO)
MATCH LINE . . . . .	(M)	WETLANDS . . . . .	(W)
WATER . . . . .	(W)		

SCALE: 1" = 200'

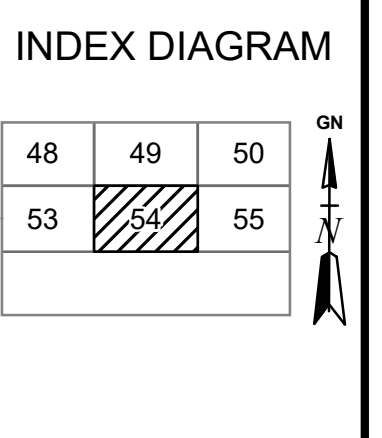
FEET  
200 100 0 200 400 600  
METERS  
50 0 50 100 150

REVISED TO: JANUARY 1, 2018

PROPERTY MAPS

**UXBRIDGE**

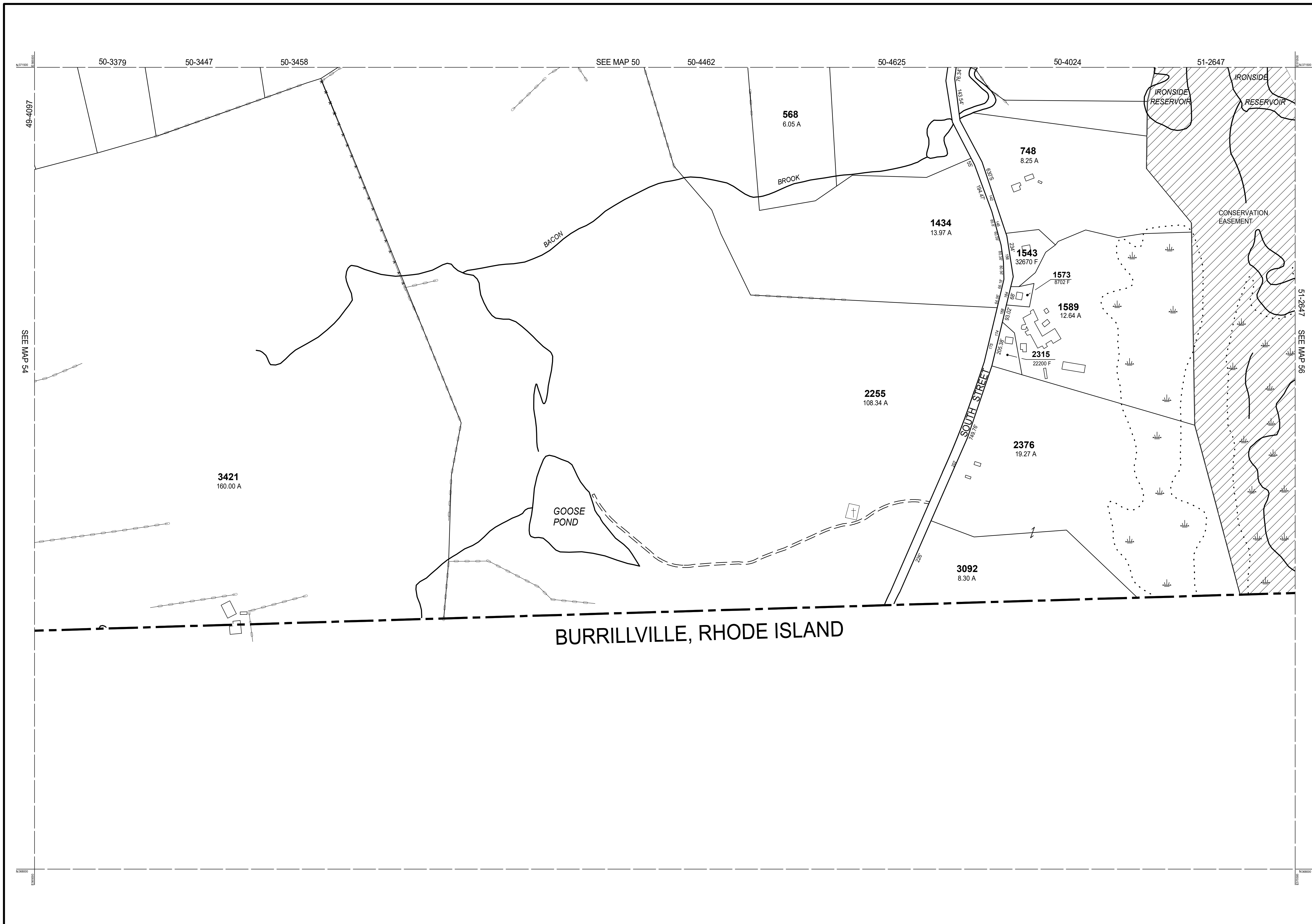
MASSACHUSETTS



MAP NO.

**54**





BURRILLVILLE, RHODE ISLAND

THIS MAP IS FOR ASSESSMENT PURPOSES. IT IS NOT VALID FOR LEGAL DESCRIPTION OR CONVEYANCE.

THE HORIZONTAL DATUM IS THE MASSACHUSETTS STATE PLANE COORDINATE SYSTEM, NAD 83.

ORIGINAL PROPERTY MAPS WERE PREPARED BY STONE & WEBSTER ENGINEERING CORP., BOSTON, MASSACHUSETTS, FROM AERIAL PHOTOGRAPHY DATED DECEMBER, 1986 AND PLANIMETRIC MAPPING PREPARED BY GEOD CORP., RIDGE, NEW JERSEY

MAPS ARE REVISED AND REPRINTED BY CAI TECHNOLOGIES, INC.

REVISED & REPRINTED BY

**CAI Technologies**  
Precision Mapping. Geospatial Solutions.

11 Pleasant Street, Littleton, NH 03561  
800.322.4540 - www.cai-tech.com

**LEGEND**

PARCEL NUMBER . . . . . 2222	EXEMPT PROPERTY . . . . . (E)
PARCEL AREA - ACRES . . . . . A	SUBDIVISION LOT NO. . . . . (L)
PARCEL AREA - SQUARE FEET . . . . . F	HOUSE/STREET NUMBER . . . . . (H)
RECORD DIMENSION . . . . . 100'	RIGHT OF WAY/ACCESS . . . . . (RW)
SCALED DIMENSION . . . . . 100'S	COMMON OWNERSHIP . . . . . (CO)
MATCH LINE . . . . . (M)	WETLANDS . . . . . (W)
WATER . . . . . (W)	

SCALE: 1" = 200'

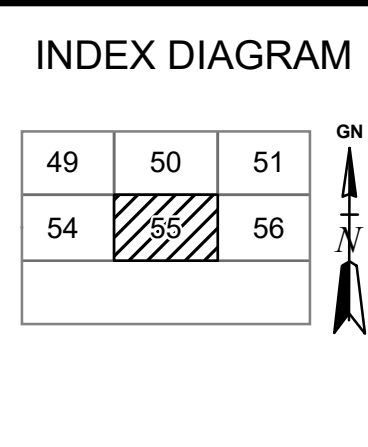
FEET 200 100 0 200 400 600  
METERS 50 0 50 100 150

REVISED TO: JANUARY 1, 2018

PROPERTY MAPS

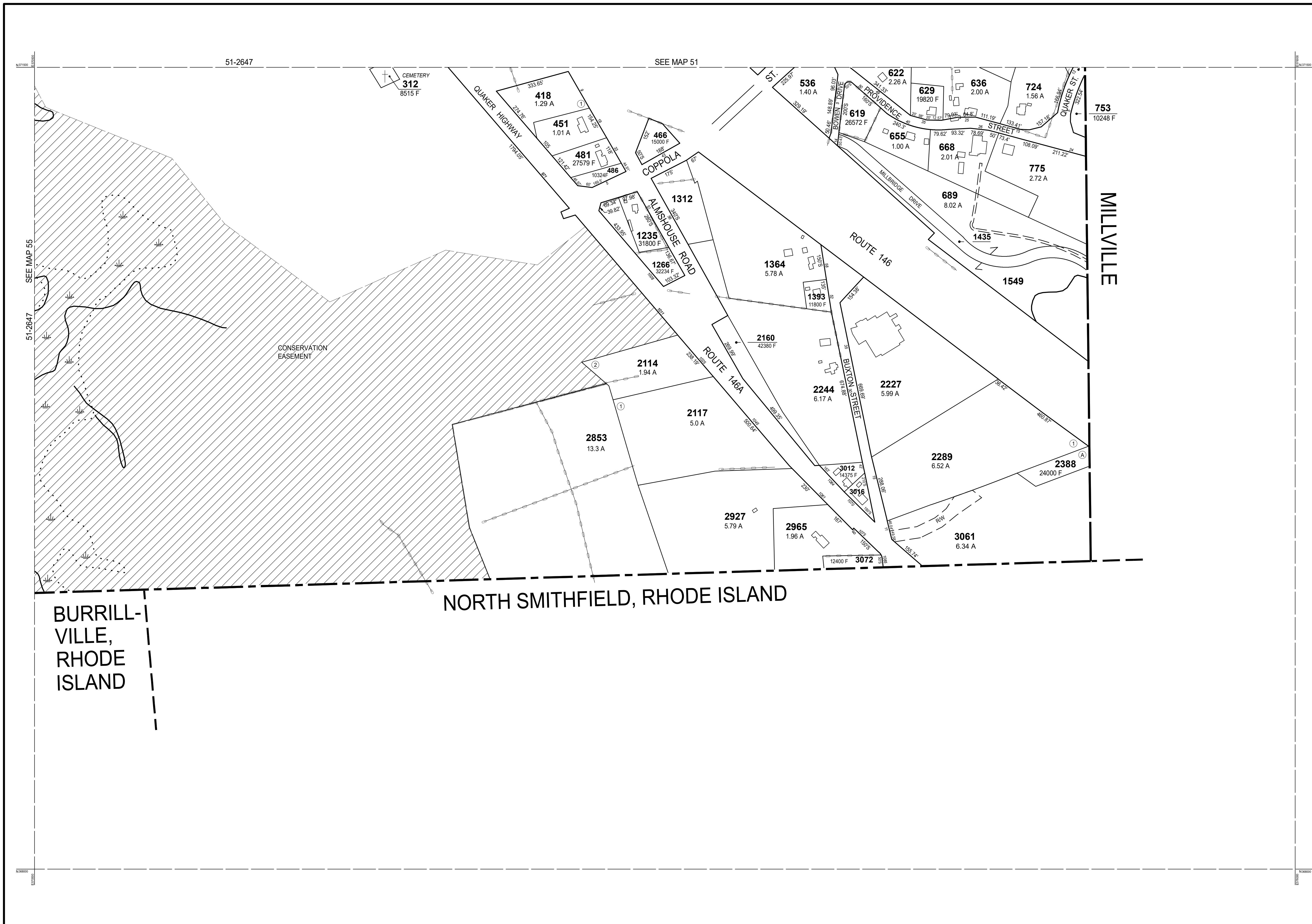
**UXBRIDGE**

MASSACHUSETTS



MAP NO.

**55**



THIS MAP IS FOR ASSESSMENT PURPOSES. IT IS NOT VALID FOR LEGAL DESCRIPTION OR CONVEYANCE.

THE HORIZONTAL DATUM IS THE MASSACHUSETTS STATE PLANE COORDINATE SYSTEM, NAD 83.

ORIGINAL PROPERTY MAPS WERE PREPARED BY STONE & WEBSTER ENGINEERING CORP., BOSTON, MASSACHUSETTS, FROM AERIAL PHOTOGRAPHY DATED DECEMBER, 1986 AND PLANIMETRIC MAPPING PREPARED BY GEOD CORP., RIDGE, NEW JERSEY

MAPS ARE REVISED AND REPRINTED BY CAI TECHNOLOGIES, INC.

REVISED & REPRINTED BY

**CAI Technologies**  
Precision Mapping. Geospatial Solutions.

11 Pleasant Street, Littleton, NH 03561  
800.322.4540 - www.cai-tech.com

**LEGEND**

PARCEL NUMBER	..... 2222	EXEMPT PROPERTY	..... (E)
PARCEL AREA - ACRES	..... A	SUBDIVISION LOT NO.	..... (L)
ARCEL AREA - SQUARE FEET	..... F	HOUSE/STREET NUMBER	..... (H)
RECORD DIMENSION	..... 100'	RIGHT OF WAY/ACCESS	..... (RW)
SCALED DIMENSION	..... 100'S	COMMON OWNERSHIP	..... (CO)
MATCH LINE	..... (M)	WETLANDS	..... (W)
WATER	..... (W)		

SCALE: 1" = 200'

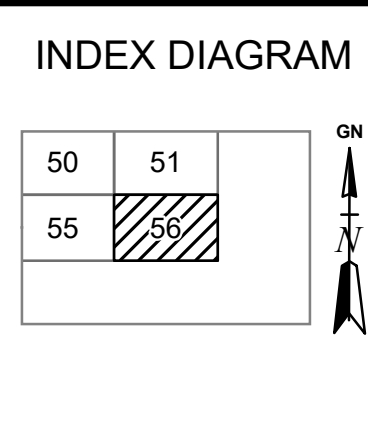
FEET: 0 100 200 300 400 500 600  
METERS: 0 50 100 150

REVISED TO: JANUARY 1, 2018

PROPERTY MAPS

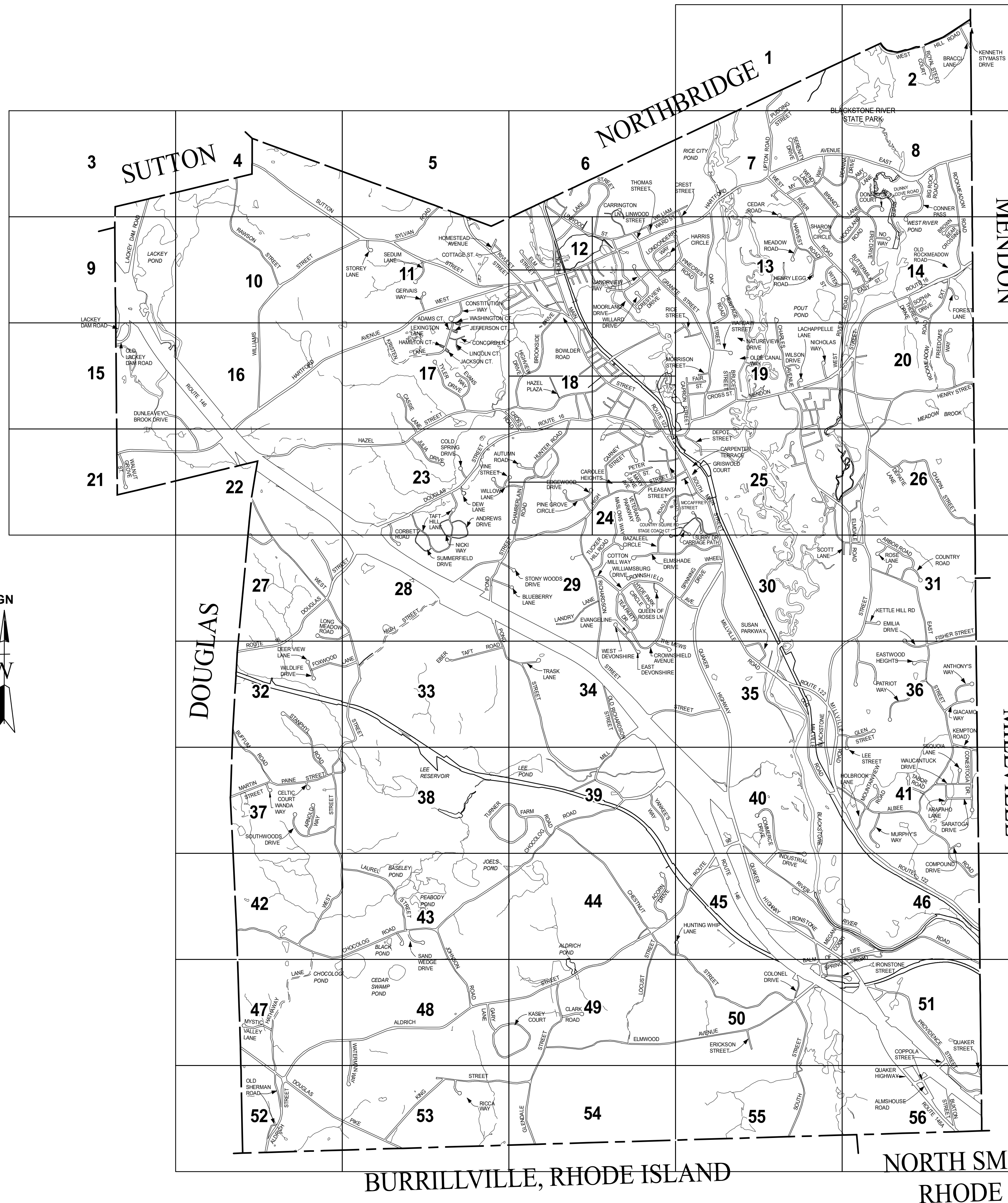
**UXBRIDGE**

MASSACHUSETTS



MAP NO.

**56**



STREET LOCATIONS		STREET LOCATIONS	
STREET	MAP	STREET	MAP
ACORN DRIVE	44	FAGAN ST	25
ADAMS CT	17	FAIR ST	19
ALBEE RD	40 SE 46	FARNUM ST	24A
ALDRICH ST (RTE 98)	40 SW 52	FISHER ST	36 NE 31
ALMHOUSE RD	56	FLETCHER ST	18B.C
AMY LN	8	FOREST LN	14
ANDREWS DRIVE	23,28	FOREST LN	14
ANTHONY'S WAY	36	FOXWOOD LN	33 W 32
ARAPAHO LN	41	FREEDOM'S WAY	29
ARBOR ROAD	31	GARDEN ST	18D
ARCH ST	18A,B	GARY LANE	48
ARNOLDS WAY	37	GENTRY LN	29
ASCOT LN	29	GERRAISE ST	19
AUTUMN RD	24D	GERVAIS WAY	11
BACON ST	31	GIACAMO WAY	36
BAILEY ST	25	GIACAMO WAY	36
BALM OF LIFE SPRING RD	50 NE 46	GLEN ST	35 E 36
BAZELLE CIR	29 N 24B	GLENDAL ST	49 SW 54
BEACON ST	19	GLORIA ST	25
BENTLEY DR	25	GRANITE ST	19 NW 12A,B
BERKELY AVE	12C	GRISWOLD COURT	25
BIG ROCK RD	8	GUERTIN AVE	12C
BLACKSTONE ST	40 NE 20	HAMILTON CT	17A
BLANCHARD AVE	18D	HARRIS CIRCLE	12A NE 8
BLUEBERRY LANE	28,29	HARTFORD AVE EAST	11 SW 21
BOSTON AVE	18A	HARTFORD AVE WEST	12C
BOSTON ST	12B,C,D	HARVARD ST	13 NE 7
BOUFFARD LN	12D	HARVEST RD	42 SW 52
BOWEN DR	56	HATHAWAY LN	18C
BOWLER ST	19C SW	HAZEL PLAZA	18C
BRACCI LN	2	HAZEL ST	18 SW 22
BRANDY LN	7 SE 8	HECLA ST	19 SE 26
BROOKSIDE DR	18C,D	HENRY LEGG RD	13
BROWN BEAR CROSSING	14	HENRY ST	19 SE 20
BROWN TERR	28 SW 25	HERITAGE RD	13
BRUCE ST	19	HEWETT ST	18B
BUFFUM RD	37 NW 32	HERITAGE RD	13
BUTTERMILK WAY	14	HIGH ST	25 SW 33
BUXTON ST	56	HIGHLAND PARK	6
		HIGHNESS DR	29
		HIGHVIEW DR	18D
C ST	12C	HITCHIN POST LN	25
CALMUT CRT	19	HOLBROOK LN	41
CAPRON ST	19	HOLLIS ST	20 SW 26
CARNEY ST	24A	HOMESTEAD AVE	11
CAROLLE HEIGHTS	24B	HOMEROWNE AVE	18A
CARPENTER TERR	25	HUNTER RD	18C SW 24D
CARRIAGE PATH	25	HUNTING WHIP LANE	45
CARRINGTON LN	6, 12A	HYDE PARK CIRCLE	29
CASSIE LANE	17	INDUSTRIAL DR	45 NE 40
CEDAR RD	13 NW 7	IRONSTONE ST	45 SE 50
CELTIC COURT	37	JACKSON CT	17
CENTENNIAL CRT	19	JEFFERSON CT	17
CHAMBERLAIN RD	29 NE 24C	JESTERS WAY	29
CHAPIN ST	26	JODIE CIRCLE	23
CHARLES AVE	19 N 13	JOHNSON RD	43 SE 48
CHERRY ST	26	JULIA DRIVE	25
CHESTNUT ST	39 SE 50	KASEY COURT	48 E 49
CHOCOLOG RD	39 SW 42	KETTLE HILL RD	31
CHURCH ST	12A NE 6	KEMPTON RD	36 SE 41
CLARK RD	49	KENNEDY ST	19
COLDSPRING DR	23	KENNETH STYMASTS DR	2
COLONEL DR	50	KIERONSKI CT	25
COMMERCE DRIVE	40	KING ST	53
COMPOUND DRIVE	41	KINGS FOREST PATH	29
CONCORD LN	17	KRISTEN LN	17 NE 11
CONESTOGA DR	41	LACHAPPELLE LN	19
CONNOR PASS	8	LACKEY DAM ROAD	3 SW 15
CONSTITUTION WAY	11	LAKE ST	12A NE 6
COPPOLA ST	56	LANDRY LN	29
CORBETT ROAD	23,28	LARKIN AV	20
COTTAGE ST	11	LAUREL ST	43
COTTON MILL WAY	29	LEE ST	36 S 41
COUNTRY RD	31	LEXINGTON LN	17 N 11
COUNTRY SQUIRE RD	25	LINCOLN CT	17
COURT ST	18B SE 24A	LINWOOD ST	12A,D NW 6
CREST ST	13 NW 7	LOCLUST ST	44 SW 49
CRESTVIEW DR	12B	LONDONDERRY WAY	12A
CROSS RD	18C NW 17	LONG MEADOW ROAD	28 E 27
CROSS ST	19	LOYALIST DR	29
CROWNS & EAGLE RD	12A,B	MANOR HOUSE LN	29
CROWNS WAY	29	MANORVIEW WAY	12A,B
CROWNSHIELD AVE	30 SW 34	MAPLE ST	12
DALE ST	18	MARION ST	18
DANIEL ST	19	MARTIN ST	37
DEANNA DR	7 NE 8	MARY JANE AVE	24A
DEER VIEW LN	32	MARYWOOD ST	24A NW 18B
DEPATIE LANE	26	MARYWOOD ST EXT	24A
DEPOT ST	25	MASLOWS WAY	29 NW 24B
DEW LN	23	MCCAFFREY ST	25
DONNA COURT	8	MEADOW RD	13
DOUGLAS ST	53 NW 47	MEGAN COURT	45
DOUGLAS ST (ROUTE 16)	24 SW 32	MENDON ST	15 SE 17
DUCHESS PATH	29	(ROUTE 16)	14 SW 24
DUNLEAVEY BROOK DR	15 SE 22	MILL ST	35 SW 39
DUNNY COVE LANE	8	MILLVILLE RD (RTE 122)	30 SE 46
		MONAHAN DR	51
		MOODY ST	18A
		MOORLAND DR	12B SE 13
		MORRISON ST	19
		MOUNTAINVIEW RD	41
		MURPHY'S WAY	41
		MY WAY	7
		MYERS ST	18D
		MYSTIC VALLEY LANE	47
		NATUREVIEW DR	19
		NICKI WAY	28
		NICHOLAS WAY	19
		NORTH MAIN ST (RTE 122)	24 NW 6
		NO WAY	14
		OAK ST	19 NE 7
		OLD ELMDALE RD	31 NW 25
		OLD LACKEY DAM RD	15 NE 3
		OLD MILVILLE RD	35 SE 40
		OLD RICHARDSON ST	34
		OLD ROCKMEADOW RD	14
		OLD SHERMAN RD	52
		OLDE CANAL WAY	19
		OTIS ST	12C
		PAINE ST	37 NE 38
		PARK ST	25 SW 24A
		PARK TERR	24A
		PARKS AVE	12C NE 6
		PATRICK HENRY ST	19
		PATRIOT WAY	36
		PETER ST	24C
		PINE GROVE CIRCLE	13
		PINECREST RD	24A
		PLEASANT ST	12C
		POND ST	28 SE 39
		POWER ST	19
		PRINCESS PATH	29
		PROVIDENCE ST	51 SE 56
		PRUNIER ST	6
		PRUDING ST	7
		PULASKI ST	19
		QUAKER HIGHWAY	30 SE 56
		QUAKER ST	56 NE 51
		QUEEN OF ROSES LN	29
		RAWSON ST	10 NW 4
		RICCA WAY	53
		RICE ST	19
		RICHARDSON ST	24C SE 34
		RIVER RD	40 SE 46
		RIVULET ST	12C NW 11
		ROAD A	25 W 24B
		ROAD B	25 SW 24B
		ROBERT ST	12C
		ROCKMEADOW RD	8 SE 14
		ROCKMEADOW RD EXT.	14 SW 20
		ROGERSON CROSSING	12C
		ROSE LANE	31
		ROYAL STEED COURT	43
		SAND WEDGE DR	2
		SARATOGA DR	41
		SAYLES ST	12C
		SCHOOL ST	12B
		SCOTT LN	31
		SCOTT LN	18B
		SEASIDE ST	11
		SEDMUN LN	41
		SEQOIA LN	7
		SERENITY DR	13
		SHARON CIRCLE	18C
		SMITH ST	14
		SNOWLING RD	18B
		SOPHIA DR	18D
		SOUTH BOWLDER ST	18A,D
		SOUTH GARDEN ST	24A SE 30
		SOUTH MAIN ST	50 SE 55
		SOUTHWOODS DR	31
		SPINNING WHEEL DR	30
		ST ANDRE DR	12C W 11
		STAGE COACH CT	25
		STANFORD ROAD	37 N 32
		STONY WOODS DRIVE	28,29
		STOREY LANE	11
		STRATHMORE SHIRE	12A
		SURRY DR	25
		SUSAN PARKWAY	35
		SUMMERFIELD DRIVE	28
		SUTTON ST	11 NW 4
		SYLVAN RD	11 NE 5
		TABOR ROAD	41
		TAFT HILL LANE	23
		TAFT ST	18B
		TALBOT TERRACE	18C
		TEA PARTY DRIVE	29
		THE MEWS	34
		TERESA DR	14
		THOMAS ST	12A
		TRASK LN	34
		TUCKER HILL RD	29
		TURNER FARM RD	39 W 38
		TYLER DR	17
		UPTON RD	7 NE 1
		VETERANS PARKWAY	24B
		VINE ST	23 E 24D
		WALL ST	6
		WALNUT GROVE ST	21
		WANDA WAY	37
		WARSAW ST	19
		WASHINGTON CT	11 SE 17
		WATERMAN WAY	48 SW 53
		WAUCANTUCK DR	41
		WENDY LN	7
		WEST DEVONSHIRE	29
		WEST HILL RD	2
		WEST RIVER RD	20 NW 7
		WEST ST	22 SE 42
		WHITINS ST	12A
		WILDFIRE DR	32
		WILLARD DR	12B
		WILLIAM WARD ST	12A NE 7
		WILLIAMSBURG DR	29
		WILLIAMS ST	16 NE 10
		WILLOW LN	24C W 32
		WILSON DR	19
		WITEK ST	13 SE 14
		WOODLAND RD	13 SE 14
		YALE ST	12C
		YANKEE'S WAY	39

THIS MAP IS FOR ASSESSMENT PURPOSES. IT IS NOT VALID FOR LEGAL DESCRIPTION OR CONVEYANCE.

THE HORIZONTAL DATUM IS THE MASSACHUSETTS STATE PLANE COORDINATE SYSTEM, NAD 83.

REVISED & REPRINTED BY

**CAI** Technologies  
Precision Mapping. Geospatial Solutions.

11 Pleasant Street, Littleton, NH 03561  
800.322.4540 - www.cai-tech.com

**LEGEND**

54 200' SCALE MAP

100' SCALE BOUNDARY

TOWNLINE

WATER

SCALE: 1"=2000'

FEET 1,900 950 0 1,900 3,800 5,700

METERS 520 0 520 1,040 1,560

REVISED TO: JANUARY 1, 2018

PROPERTY MAPS

**UXBRIDGE**

MASSACHUSETTS

**INDEX MAP**