


PROPERTY MAPS

# UXBRIDGE

MASSACHUSETTS



REVISED AND REPRINTED BY

**CAI** Technologies

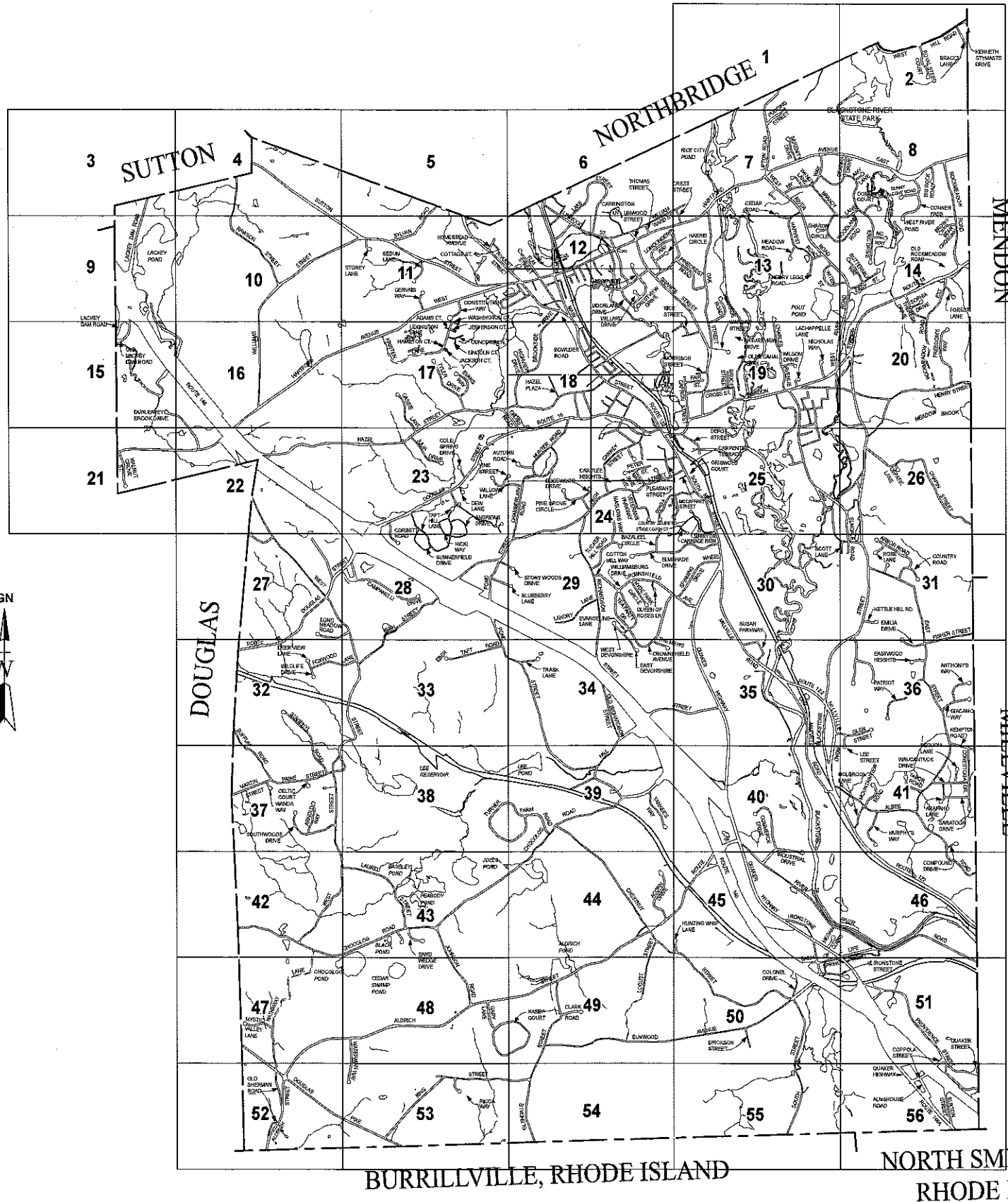
Precision Mapping. Geospatial Solutions.

11 PLEASANT ST, LITTLETON, NH 03561

(800) 322-4540 [WWW.CAI-TECH.COM](http://WWW.CAI-TECH.COM)

0214

~~0214~~



STREET	MAP	STREET	MAP	STREET	MAP
ACORN DR	41	OLD BERRINGTON ST	34		
ADAMS ST	17	OLD ROCKMEADOW RD	14		
ALBEE RD	49 SE 46	OLD SHERMAN RD	52		
ALDRICH ST (RTE 8)	49 SW 52	OLDE CANAL WAY	19		
ALMSHOLBE RD	58	OTIS ST	12C		
AMY LN	8	PANE ST	37 NE 38		
ANDREWS DRIVE	2326	PARK ST	25 SW 24A		
ANTHONY'S WAY	36	PARK TERR	24A		
ARAPAHO LN	41	PARKS AVE	12D NE 6		
ARBOR ROAD	31	PATRICK HENRY ST	19		
ARSH ST	18A B	PATRIOT WAY	36		
ARNOLDS WAY	37	PETER ST	24A		
ASCOT LN	29	GERTRUDE LN	28		
AUTUMN RD	24D	GERVAIS WAY	11		
		GACAMOND WAY	38		
		GACAMOND VY	35		
		GLORIA ST	25		
		GRANITE ST	19 NW 12A B		
		GROSVOLD COURT	25		
		GUERTIN AVE	12C		
		HAMILTON CT	17		
		HARRIS CIRCLE	12A		
		HARTFORD AVE EAST	12A NE 3		
		HARTFORD AVE WEST	11 SW 21		
		HARVARD ST	18A		
		HARVEST RD	13 NE 7		
		HARVEY SPALDING ST	23		
		HATHAWAY LN	42 SW 62		
		HAZEL PLAZA	19C		
		HAZEL ST	18 SW 32		
		HECLA ST	19 SE 28		
		HENRY LEGG RD	13		
		HENRY ST	19 SE 20		
		HERITAGE RD	13		
		HEVETT ST	16B		
		HIGH ST	26 NW 33		
		HIGHLAND PARK	6		
		HIGHNESS DR	29		
		HIGHWAY DR	18D		
		HITCHIN POST LN	25		
		HOLBROOK LN	41		
		HOLLIS ST	20 SW 26		
		HOMESTEAD AVE	11		
		HOMEWARD AVE	18A		
		HUNTER RD	18C SW 24D		
		HUNTING WHIP LANE	45		
		HYDE PARK CIRCLE	29		
		INDUSTRIAL DR	45 NE 40		
		IRONSTONE ST	45 SE 50		
		JACKSON CT	17		
		JEFFERSON CT	17		
		JESTERS WAY	14		
		JODIE CIRCLE	25		
		JOHNSON RD	43 SE 48		
		JULIA DRIVE	23		
		KASEY COURT	48 E 49		
		KETTLE HILL RD	31		
		KENNY RD	36 SE 41		
		KENNEDY ST	19		
		KINGS FOREST PATH	53		
		KING ST	29		
		KIRKLAND CT	17 NE 11		
		KRISTEN LN	19		
		LACHAPPELLE LN	17		
		LAKESHORE DAM ROAD	3 SW 15		
		LAKE ST	12A NE 6		
		LANDRY LN	29		
		LARKIN AVE	40		
		LAUREL ST	23		
		LEE ST	38 S 41		
		LEIGHTON LN	17 N 11		
		LINGUIN CT	17		
		LINWOOD ST	12A D NW 6		
		LOCUST ST	44 SW 48		
		LONDONDERRY WAY	12A		
		LONG MEADOW ROAD	28 E 27		
		LOYALT DR	14		
		MANOR HOUSE LN	29		
		MANDROVEWAY	12A B		
		MARPLE ST	12		
		MARSON ST	18		
		MARTIN ST	37		
		MARY ANNE AVE	24A		
		MARYWOOD ST	24A NW 18B		
		MARYWOOD ST EXT	24A		
		MALCOLM WAY	29 NW 24B		
		MCCAFFREY ST	25		
		MEADOW RD	13		
		MEGAN COURT	45		
		MENDON ST	14 SW 24		
		MILL ST	35 SW 39		
		MILLVILLE RD (RTE 122)	30 SE 48		
		MONAHAN DR	51		
		MOODY ST	18A		
		MORLAND DR	12B SE 13		
		MORSON ST	19		
		MOUNTAINVIEW RD	41		
		MURPHY'S WAY	41		
		MY WAY	7		
		MIRRA ST	18D		
		MYSTIC VALLEY LANE	47		
		NATUREVIEW DR	19		
		NICKI WAY	25		
		NICHOLAS WAY	19		
		NORTH MAIN ST (RTE 122)	24 NW 6		
		NO WAY	14		
		OAK ST	19 NE 7		
		OLD DUNDALOE RD	31 NW 25		
		OLD LACKY DAM RD	15 NE 3		
		OLD MILLVILLE RD	35 SE 40		
		YALE ST	12C		
		YANKEE WAY	38		

THIS MAP IS FOR ASSESSMENT PURPOSES. IT IS NOT VALID FOR LEGAL DESCRIPTION OR CONVEYANCE.

THE HORIZONTAL DATUM IS THE MASSACHUSETTS STATE PLANE COORDINATE SYSTEM, NAD 83.

REVISED & REPRINTED BY

**CAI Technologies**  
Precision Mapping, Geospatial Solutions.

11 Pleasant Street, Littleton, NH 03561  
800.322.4540 - www.cai-tech.com

LEGEND

54 200' SCALE MAP

100' SCALE BOUNDARY

TOWNLINE

WATER

SCALE: 1"=2000'

FEET 1,900 950 0 1,900 3,800 5,700

METERS 520 0 520 1,040 1,560

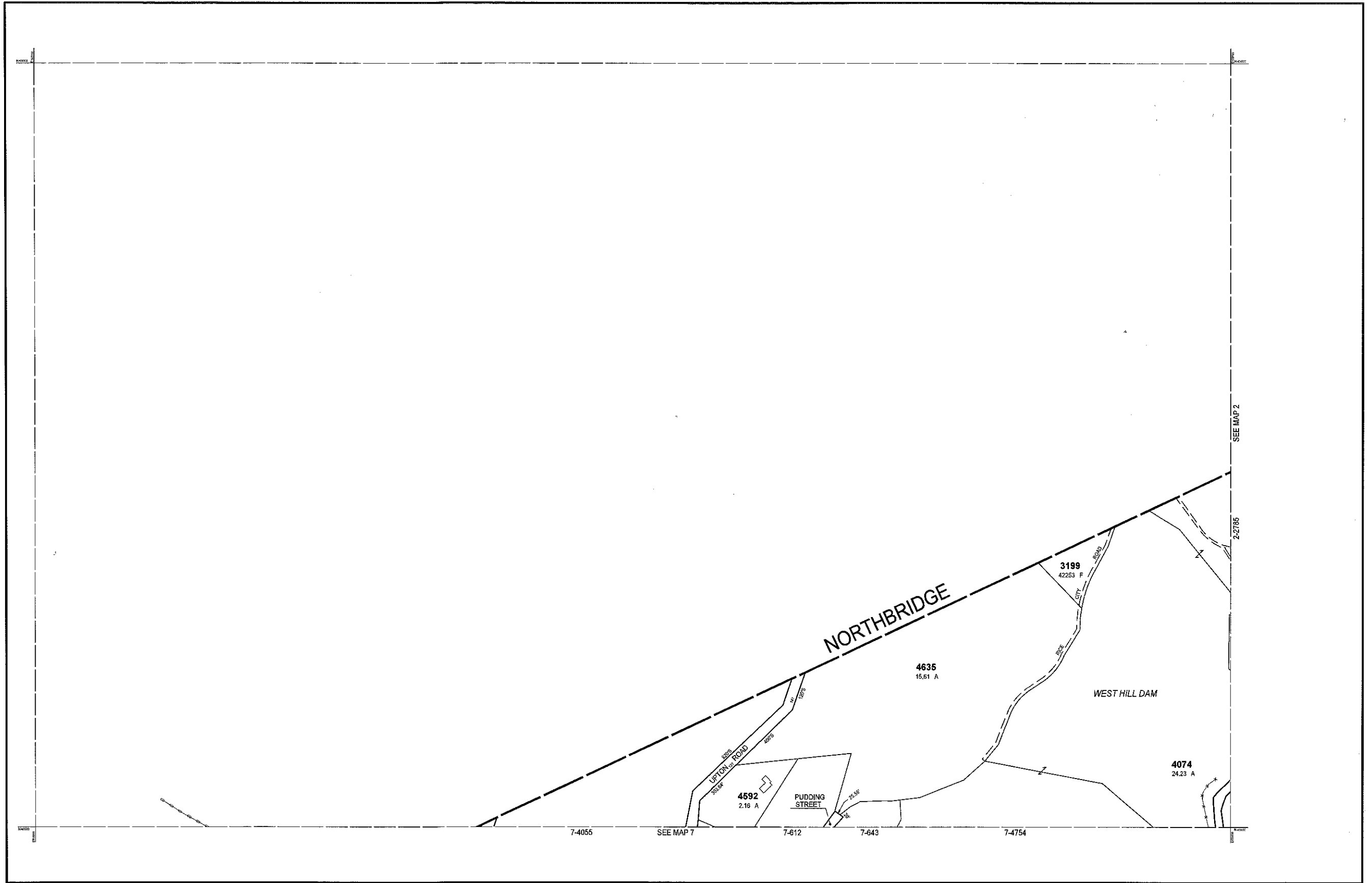
REVISED TO: JANUARY 1, 2020

PROPERTY MAPS

**UXBRIDGE**

MASSACHUSETTS

**INDEX MAP**



THIS MAP IS FOR ASSESSMENT PURPOSES. IT IS NOT VALID FOR LEGAL DESCRIPTION OR CONVEYANCE.

THE HORIZONTAL DATUM IS THE MASSACHUSETTS STATE PLANE COORDINATE SYSTEM, NAD 83.

ORIGINAL PROPERTY MAPS WERE PREPARED BY STONE & WEBSTER ENGINEERING CORP., BOSTON, MASSACHUSETTS, FROM AERIAL PHOTOGRAPHY DATED DECEMBER, 1988 AND PLANIMETRIC MAPPING PREPARED BY GEOD CORP., RIDGE, NEW JERSEY

MAPS ARE REVISED AND REPRINTED BY CAI TECHNOLOGIES, INC.

REVISED & REPRINTED BY




**CAI Technologies**  
Precision Mapping. Geospatial Solutions.

11 Pleasant Street, Littleton, NH 03561  
800.322.4540 - www.cai-tech.com

LEGEND	
PARCEL NUMBER	2222
PARCEL AREA - ACRES	A
PARCEL AREA - SQUARE FEET	F
RECORD DIMENSION	100'
SCALED DIMENSION	100'S
MATCH LINE	
WATER	W
EXEMPT PROPERTY	Ⓢ
SUBDIVISION LOT NO.	Ⓣ
HOUSE/STREET NUMBER	Ⓝ
RIGHT OF WAY/ACCESS	Ⓜ
COMMON OWNERSHIP	↔
WETLANDS	Ⓜ

SCALE: 1" = 200'

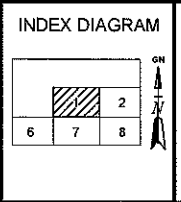


REVISD TO: JANUARY 1, 2020

PROPERTY MAPS

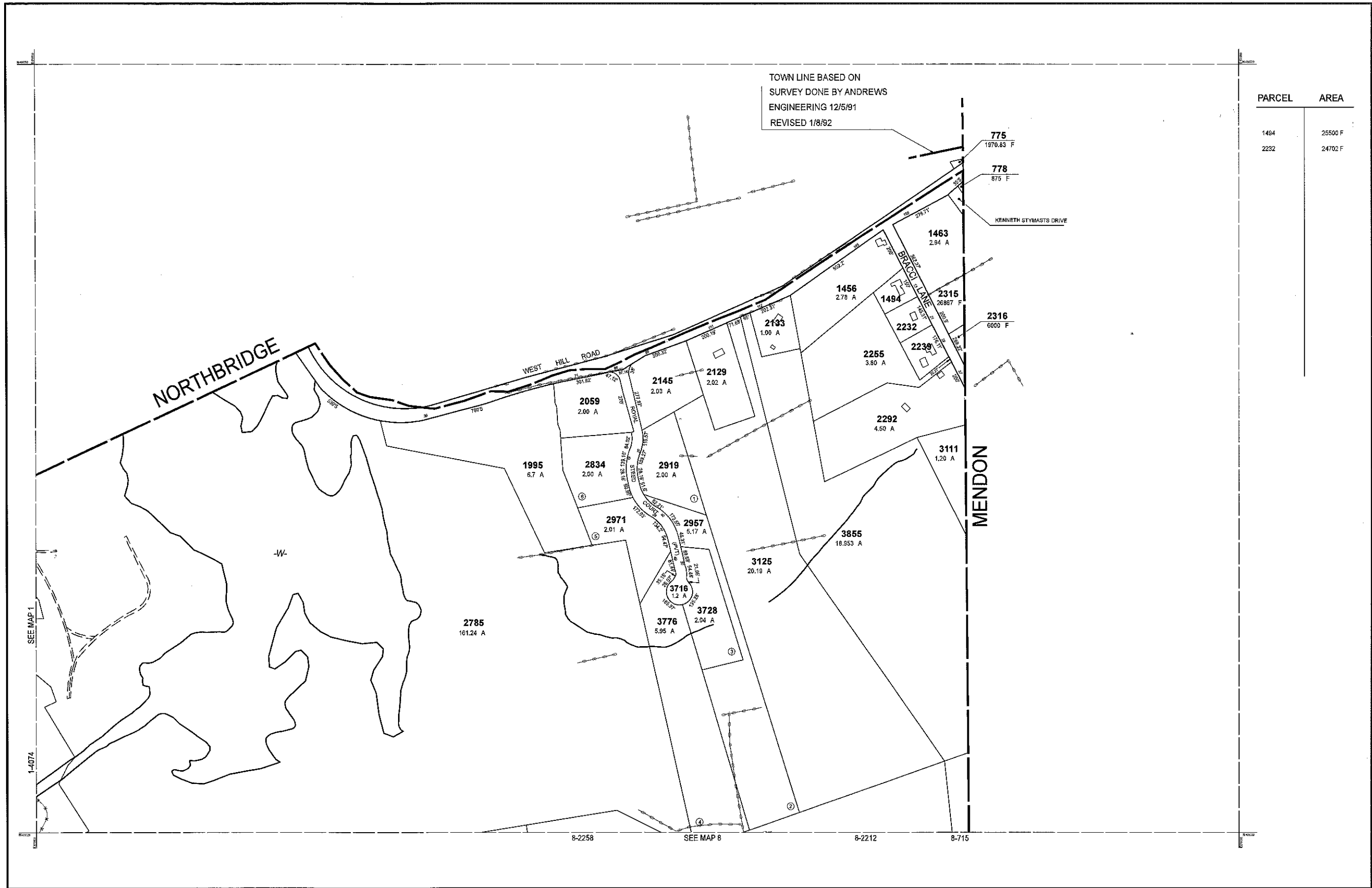
# UXBRIDGE

MASSACHUSETTS



MAP NO.

# 1



THIS MAP IS FOR ASSESSMENT PURPOSES. IT IS NOT VALID FOR LEGAL DESCRIPTION OR CONVEYANCE.

THE HORIZONTAL DATUM IS THE MASSACHUSETTS STATE PLANE COORDINATE SYSTEM, NAD 83.

ORIGINAL PROPERTY MAPS WERE PREPARED BY STONE & WEBSTER ENGINEERING CORP., BOSTON, MASSACHUSETTS, FROM AERIAL PHOTOGRAPHY DATED DECEMBER, 1986 AND PLANIMETRIC MAPPING PREPARED BY GEOD CORP., RIDGE, NEW JERSEY

MAPS ARE REVISED AND REPRINTED BY CAI TECHNOLOGIES, INC.

REVISED & REPRINTED BY

**CAI Technologies**  
Precision Mapping. Geospatial Solutions.

11 Pleasant Street, Littleton, NH 03561  
800.322.4540 - www.cai-tech.com

LEGEND

PARCEL NUMBER	..... 2222	EXEMPT PROPERTY	..... (E)
PARCEL AREA - ACRES	..... A	SUBDIVISION LOT NO.	..... (L)
PARCEL AREA - SQUARE FEET	..... F	HOUSE/STREET NUMBER	..... (H/S)
RECORD DIMENSION	..... 100'	RIGHT OF WAY/ACCESS	..... (R)
SCALED DIMENSION	..... 100'S	COMMON OWNERSHIP	..... (C)
MATCH LINE	..... (M)	WETLANDS	..... (W)
WATER	..... (W)		

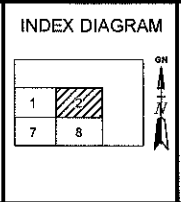
SCALE: 1" = 200'

REVISED TO: JANUARY 1, 2020

PROPERTY MAPS

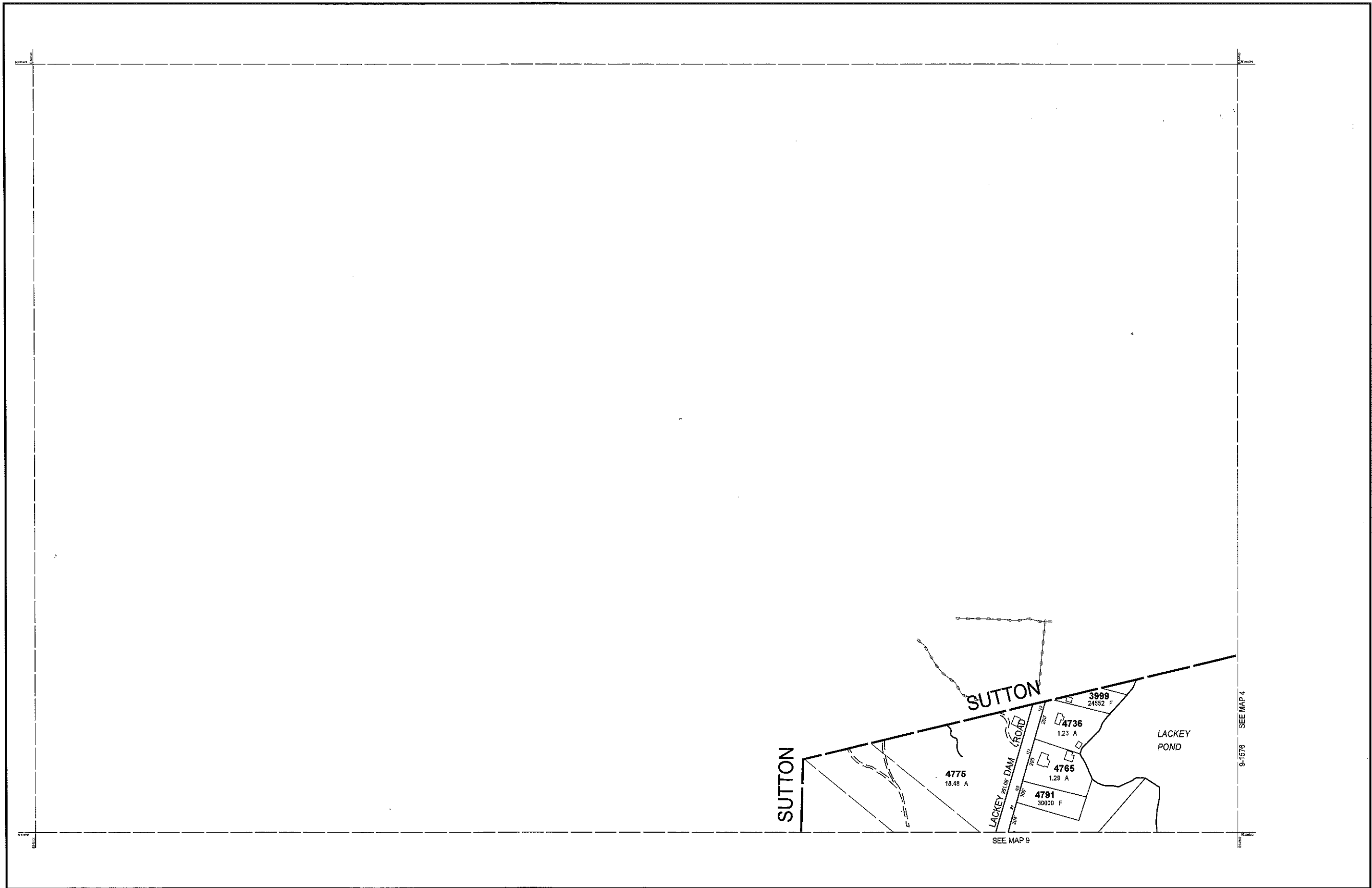
**UXBRIDGE**

MASSACHUSETTS



MAP NO.

**2**



THIS MAP IS FOR ASSESSMENT PURPOSES. IT IS NOT VALID FOR LEGAL DESCRIPTION OR CONVEYANCE.

THE HORIZONTAL DATUM IS THE MASSACHUSETTS STATE PLANE COORDINATE SYSTEM, NAD 83.

ORIGINAL PROPERTY MAPS WERE PREPARED BY STONE & WEBSTER ENGINEERING CORP., BOSTON, MASSACHUSETTS, FROM AERIAL PHOTOGRAPHY DATED DECEMBER, 1986 AND PLANIMETRIC MAPPING PREPARED BY GEOD CORP., RIDGE, NEW JERSEY

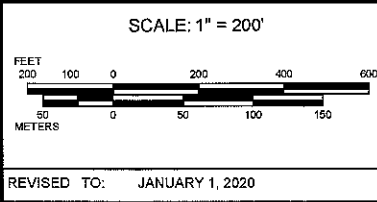
MAPS ARE REVISED AND REPRINTED BY CAI TECHNOLOGIES, INC.

REVISED & REPRINTED BY

**CAI Technologies**  
Precision Mapping. Geospatial Solutions.

11 Pleasant Street, Littleton, NH 03561  
800.322.4540 - www.cai-tech.com

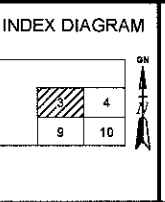
LEGEND	
PARCEL NUMBER . . . . . 2222	EXEMPT PROPERTY . . . . . (E)
PARCEL AREA - ACRES . . . . . A	SUBDIVISION LOT NO. . . . . (L)
PARCEL AREA - SQUARE FEET . . . . . F	HOUSE/STREET NUMBER . . . . . (H)
RECORD DIMENSION . . . . . 10'	RIGHT OF WAY/ACCESS . . . . . (R)
SCALED DIMENSION . . . . . 100'S	COMMON OWNERSHIP . . . . . (C)
MATCHLINE . . . . . (M)	WETLANDS . . . . . (W)
WATER . . . . . (W)	



PROPERTY MAPS

**UXBRIDGE**

MASSACHUSETTS

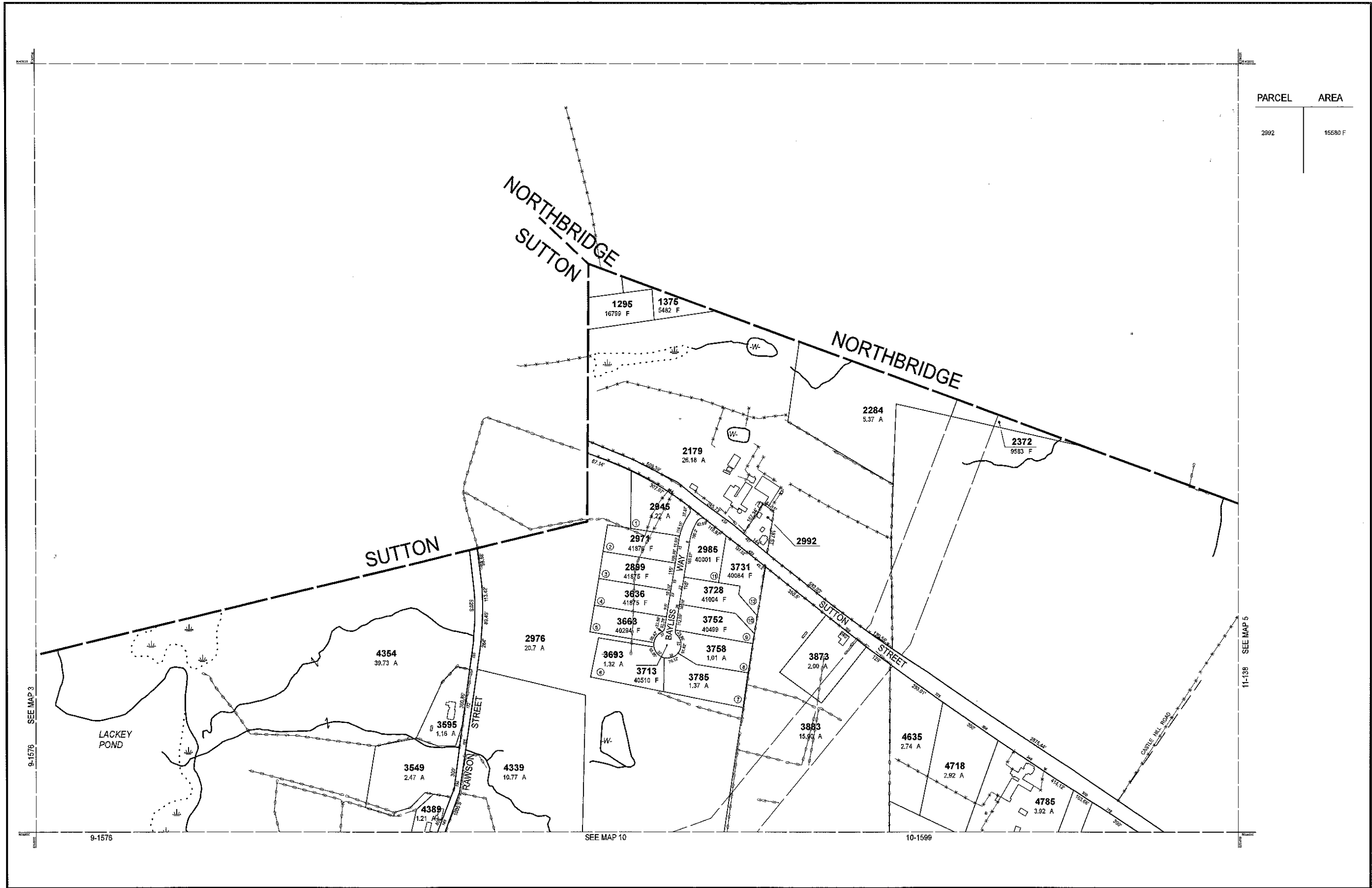


MAP NO.

**3**

PARCEL AREA

2992 15580 F



THIS MAP IS FOR ASSESSMENT PURPOSES. IT IS NOT VALID FOR LEGAL DESCRIPTION OR CONVEYANCE.

THE HORIZONTAL DATUM IS THE MASSACHUSETTS STATE PLANE COORDINATE SYSTEM, NAD 83.

ORIGINAL PROPERTY MAPS WERE PREPARED BY STONE & WEBSTER ENGINEERING CORP., BOSTON, MASSACHUSETTS, FROM AERIAL PHOTOGRAPHY DATED DECEMBER, 1986 AND PLANIMETRIC MAPPING PREPARED BY GEOD CORP., RIDGE, NEW JERSEY

MAPS ARE REVISED AND REPRINTED BY CAI TECHNOLOGIES, INC.

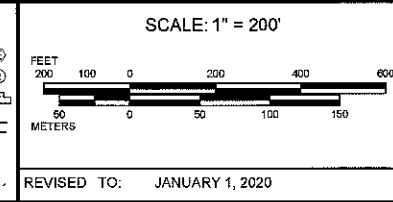
REVISED & REPRINTED BY

**CAI Technologies**  
Precision Mapping. Geospatial Solutions.

11 Pleasant Street, Littleton, NH 03561  
800.322.4540 - www.cai-tech.com

LEGEND

PARCEL NUMBER	.....	2222	EXEMPT PROPERTY	.....	(E)
PARCEL AREA - ACRES	.....	A	SUBDIVISION LOT NO.	.....	(L)
PARCEL AREA - SQUARE FEET	.....	F	HOUSE/STREET NUMBER	.....	(H)
RECORD DIMENSION	.....	100'	RIGHT OF WAY/ACCESS	.....	(R)
SCALED DIMENSION	.....	100'S	COMMON OWNERSHIP	.....	(C)
MATCH LINE	.....		WETLANDS	.....	(W)
WATER	.....	(W)			



PROPERTY MAPS

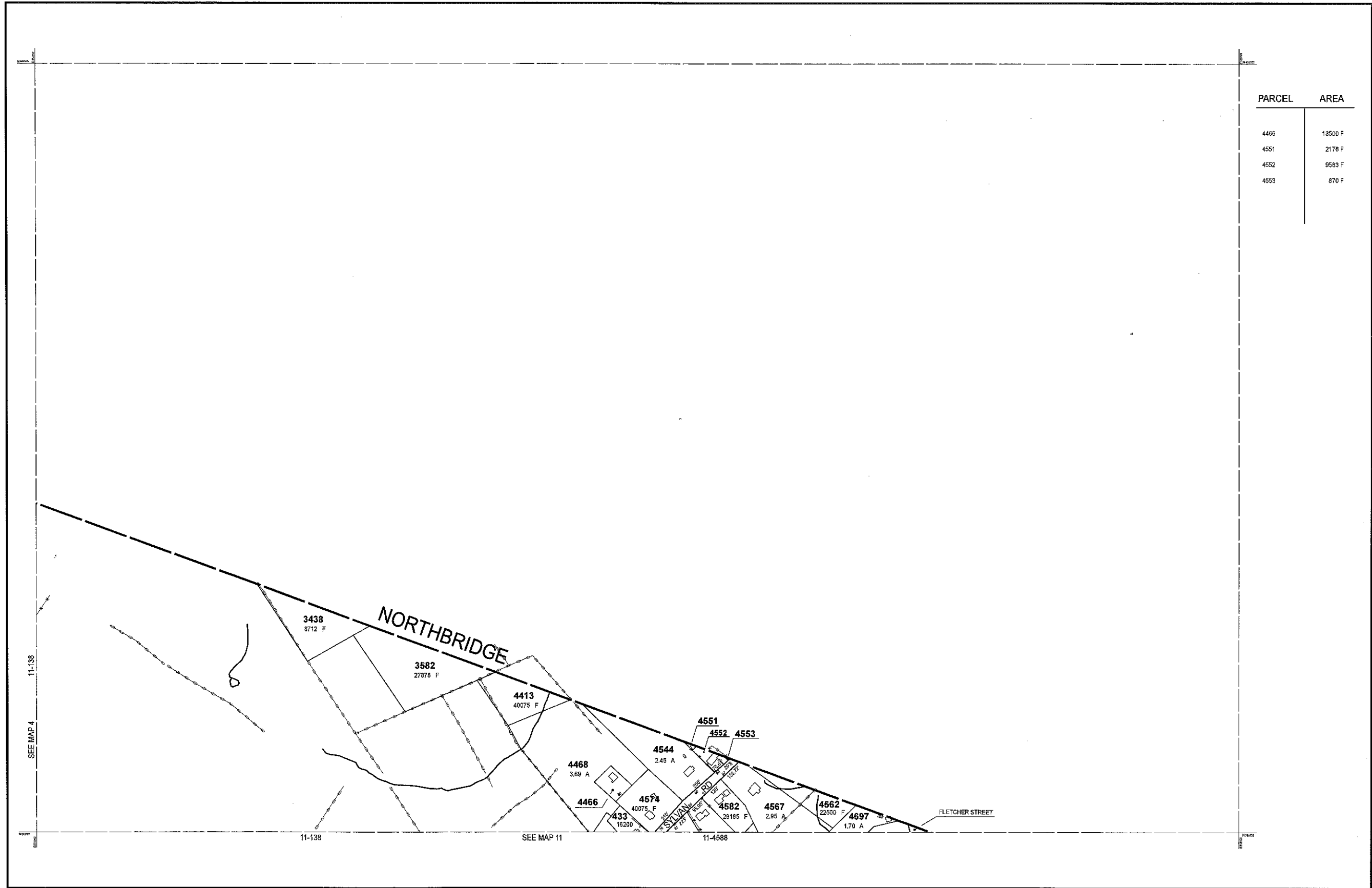
**UXBRIDGE**

MASSACHUSETTS

INDEX DIAGRAM

3	5
9	11

MAP NO. **4**



PARCEL	AREA
4466	13500 F
4551	2178 F
4552	9583 F
4553	870 F

THIS MAP IS FOR ASSESSMENT PURPOSES. IT IS NOT VALID FOR LEGAL DESCRIPTION OR CONVEYANCE.

THE HORIZONTAL DATUM IS THE MASSACHUSETTS STATE PLANE COORDINATE SYSTEM, NAD 83.

ORIGINAL PROPERTY MAPS WERE PREPARED BY STONE & WEBSTER ENGINEERING CORP., BOSTON, MASSACHUSETTS, FROM AERIAL PHOTOGRAPHY DATED DECEMBER, 1986 AND PLANIMETRIC MAPPING PREPARED BY GEO D CORP., RIDGE, NEW JERSEY

MAPS ARE REVISED AND REPRINTED BY CAI TECHNOLOGIES, INC.

REVISED & REPRINTED BY

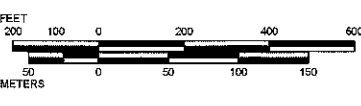


11 Pleasant Street, Littleton, NH 03561  
800.322.4540 - www.cai-tech.com

LEGEND

PARCEL NUMBER	..... 2222	EXEMPT PROPERTY	..... (E)
PARCEL AREA - ACRES	..... A	SUBDIVISION LOT NO.	..... (L)
PARCEL AREA - SQUARE FEET	..... F	HOUSE/STREET NUMBER	..... (H/S)
RECORD DIMENSION	..... 100'	RIGHT OF WAY/ACCESS	..... (R/W)
SCALED DIMENSION	..... 100'S	COMMON OWNERSHIP	..... (C/O)
MATCH LINE	..... (M)	WETLANDS	..... (W)
WATER	..... (W)		

SCALE: 1" = 200'

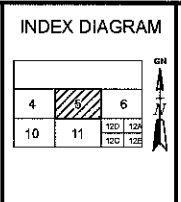


REVISD TO: JANUARY 1, 2020

PROPERTY MAPS

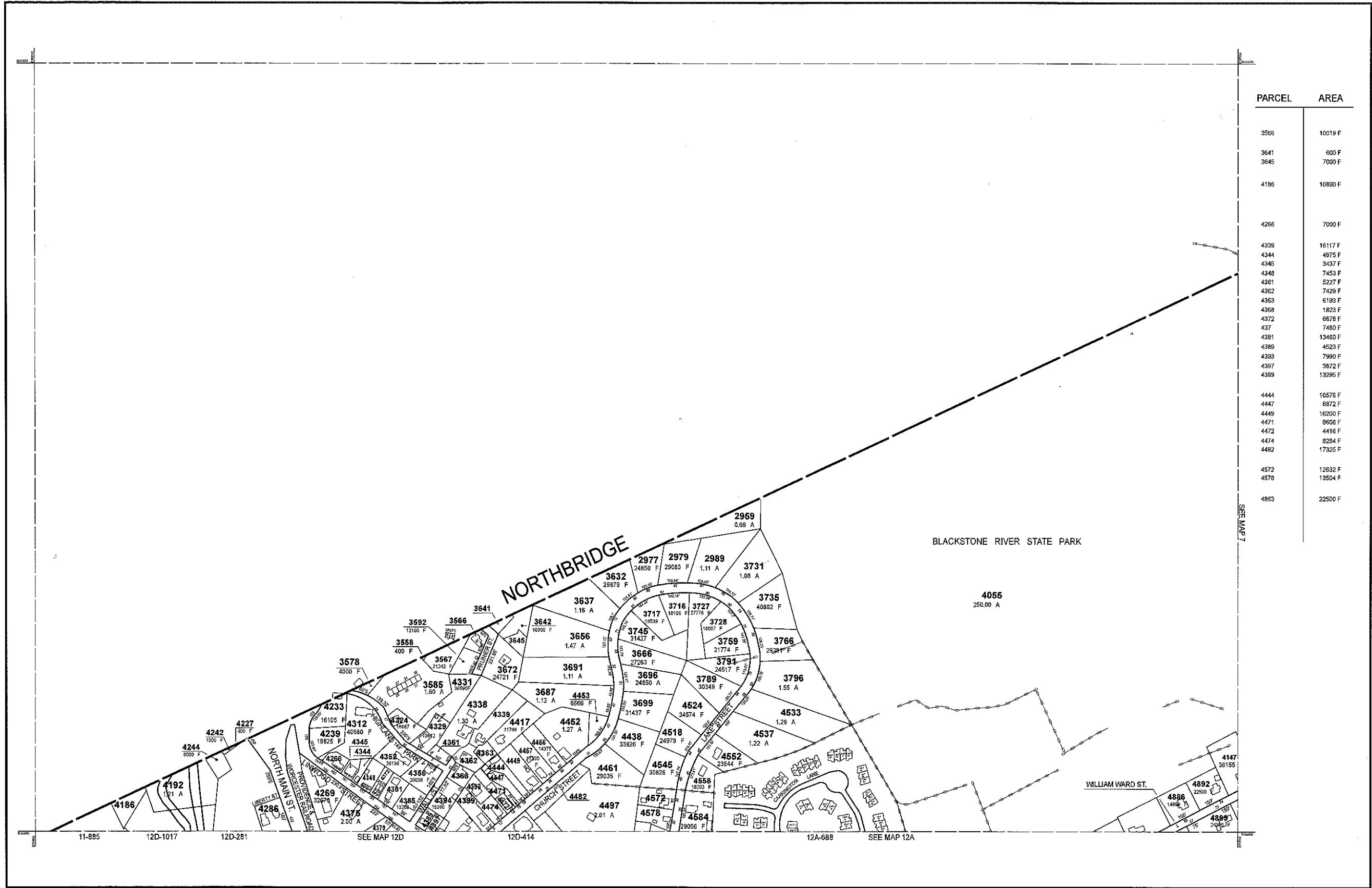
# UXBRIDGE

MASSACHUSETTS



MAP NO.

# 5



PARCEL	AREA
3566	10019 F
3641	600 F
3645	7000 F
4186	10890 F
4266	7000 F
4339	16117 F
4344	4675 F
4345	3437 F
4348	7453 F
4381	5227 F
4382	7429 F
4383	6193 F
4388	1823 F
4372	6678 F
437	7480 F
4381	13460 F
4389	4523 F
4393	7990 F
4397	3872 F
4399	13295 F
4444	10578 F
4447	8872 F
4449	16200 F
4471	9606 F
4472	4416 F
4474	8284 F
4482	17325 F
4572	12632 F
4578	13504 F
4883	22500 F

THIS MAP IS FOR ASSESSMENT PURPOSES. IT IS NOT VALID FOR LEGAL DESCRIPTION OR CONVEYANCE.

THE HORIZONTAL DATUM IS THE MASSACHUSETTS STATE PLANE COORDINATE SYSTEM, NAD 83.

ORIGINAL PROPERTY MAPS WERE PREPARED BY STONE & WEBSTER ENGINEERING CORP., BOSTON, MASSACHUSETTS, FROM AERIAL PHOTOGRAPHY DATED DECEMBER, 1986 AND PLANIMETRIC MAPPING PREPARED BY GEOD CORP., RIDGE, NEW JERSEY

MAPS ARE REVISED AND REPRINTED BY CAI TECHNOLOGIES, INC.

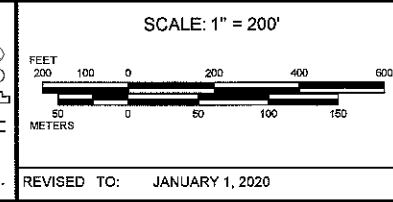
REVISED & REPRINTED BY

**CAI Technologies**  
Precision Mapping, Geospatial Solutions.

11 Pleasant Street, Littleton, NH 03561  
800.322.4540 - www.cai-tech.com

LEGEND

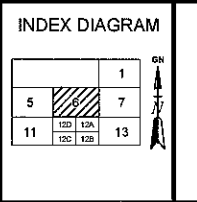
PARCEL NUMBER	..... 2222	EXEMPT PROPERTY	..... (E)
PARCEL AREA - ACRES	..... A	SUBDIVISION LOT NO.	..... (L)
PARCEL AREA - SQUARE FEET	..... F	HOUSE/STREET NUMBER	..... (H)
RECORD DIMENSION	..... 100'	RIGHT OF WAY/ACCESS	..... (R)
SCALED DIMENSION	..... 100'S	COMMON OWNERSHIP	..... (C)
MATCH LINE	..... (M)	WETLANDS	..... (W)
WATER	..... (W)		



PROPERTY MAPS

# UXBRIDGE

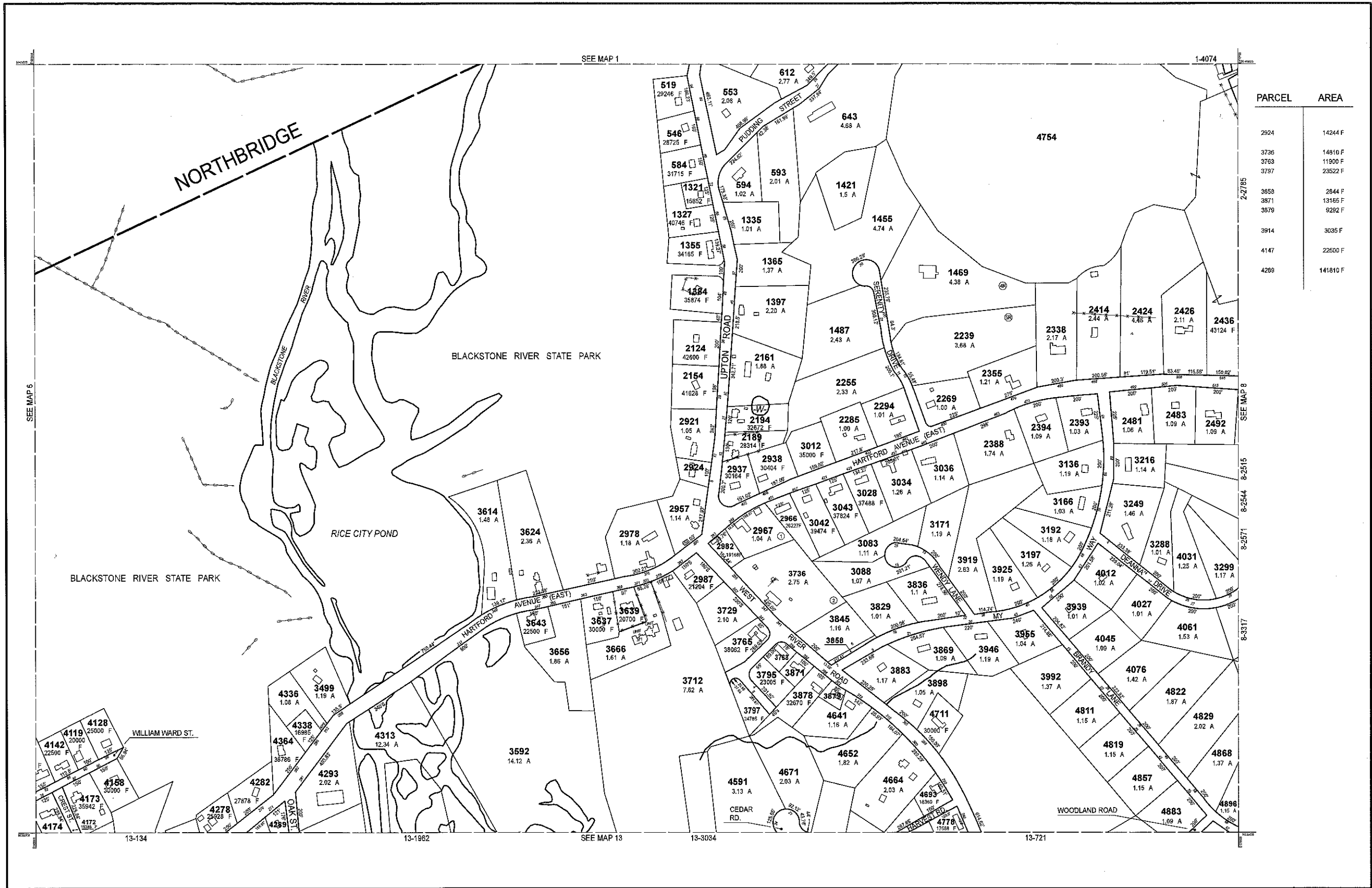
MASSACHUSETTS



MAP NO.

# 6





PARCEL	AREA
2924	14244 F
3736	14610 F
3763	11900 F
3797	23522 F
3858	2844 F
3871	13165 F
3879	9282 F
3914	3035 F
4147	22500 F
4289	141610 F

THIS MAP IS FOR ASSESSMENT PURPOSES. IT IS NOT VALID FOR LEGAL DESCRIPTION OR CONVEYANCE.

THE HORIZONTAL DATUM IS THE MASSACHUSETTS STATE PLANE COORDINATE SYSTEM, NAD 83.

ORIGINAL PROPERTY MAPS WERE PREPARED BY STONE & WEBSTER ENGINEERING CORP., BOSTON, MASSACHUSETTS, FROM AERIAL PHOTOGRAPHY DATED DECEMBER, 1986 AND PLANIMETRIC MAPPING PREPARED BY GEOD CORP., RIDGE, NEW JERSEY

MAPS ARE REVISED AND REPRINTED BY CAI TECHNOLOGIES, INC.

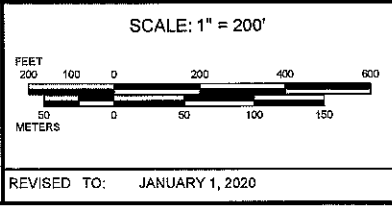
REVISED & REPRINTED BY

**CAI Technologies**  
Precision Mapping, Geospatial Solutions.

11 Pleasant Street, Littleton, NH 03561  
800.322.4540 - www.cai-tech.com

**LEGEND**

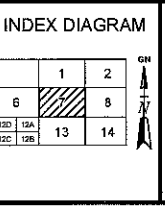
PARCEL NUMBER	..... 2222	EXEMPT PROPERTY	..... (E)
PARCEL AREA - ACRES	..... A	SUBDIVISION LOT NO.	..... (L)
ARC LENGTH - SQUARE FEET	..... F	HOUSE/STREET NUMBER	..... (H)
RECORD DIMENSION	..... 100'	RIGHT OF WAY/ACCESS	..... (R)
SCALED DIMENSION	..... 100'S	COMMON OWNERSHIP	..... (C)
MATCH LINE	..... (M)	WETLANDS	..... (W)
WATER	..... (W)		



PROPERTY MAPS

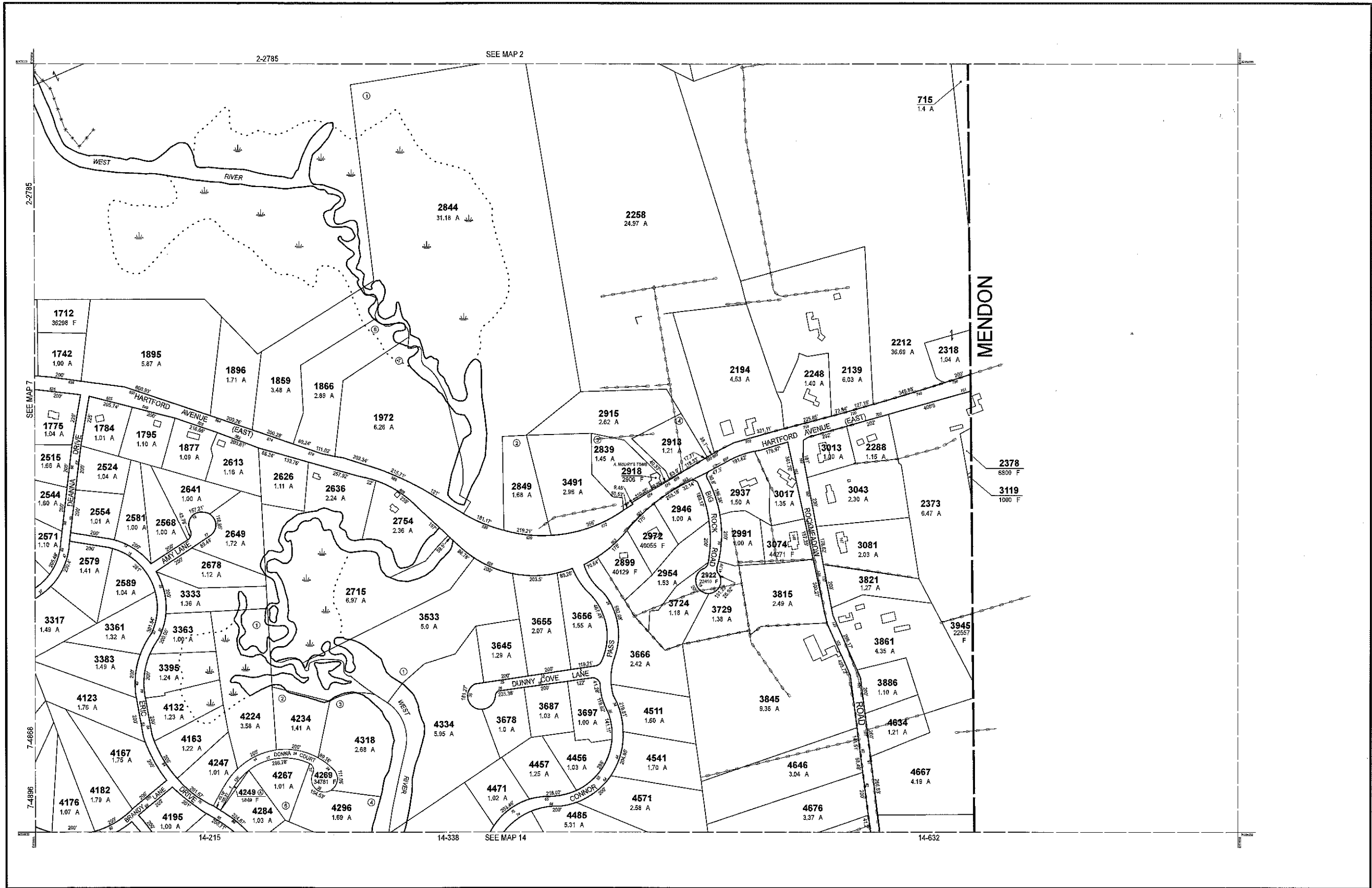
**UXBRIDGE**

MASSACHUSETTS



MAP NO.

**7**



THIS MAP IS FOR ASSESSMENT PURPOSES. IT IS NOT VALID FOR LEGAL DESCRIPTION OR CONVEYANCE.

THE HORIZONTAL DATUM IS THE MASSACHUSETTS STATE PLANE COORDINATE SYSTEM, NAD 83.

ORIGINAL PROPERTY MAPS WERE PREPARED BY STONE & WEBSTER ENGINEERING CORP., BOSTON, MASSACHUSETTS, FROM AERIAL PHOTOGRAPHY DATED DECEMBER, 1996 AND PLANIMETRIC MAPPING PREPARED BY GEOD CORP., RIDGE, NEW JERSEY

MAPS ARE REVISED AND REPRINTED BY CAI TECHNOLOGIES, INC.

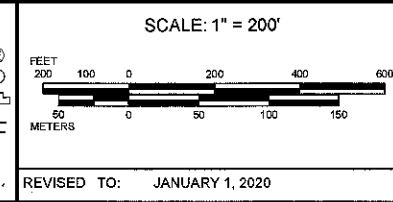
REVISED & REPRINTED BY

**CAI Technologies**  
Precision Mapping. Geospatial Solutions.

11 Pleasant Street, Littleton, NH 03561  
800.322.4540 - www.cai-tech.com

LEGEND

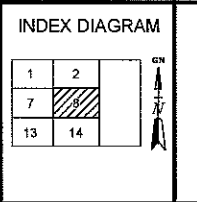
PARCEL NUMBER	..... 2222	EXEMPT PROPERTY	..... (E)
PARCEL AREA - ACRES	..... A	SUBDIVISION LOT NO.	..... (L)
PARCEL AREA - SQUARE FEET	..... F	HOUSE/STREET NUMBER	..... (H)
RECORD DIMENSION	..... 10'	RIGHT OF WAY/ACCESS	..... (R)
SCALED DIMENSION	..... 100'S	COMMON OWNERSHIP	..... (C)
MATCH LINE	..... (M)	WETLANDS	..... (W)
WATER	..... (W)		



PROPERTY MAPS

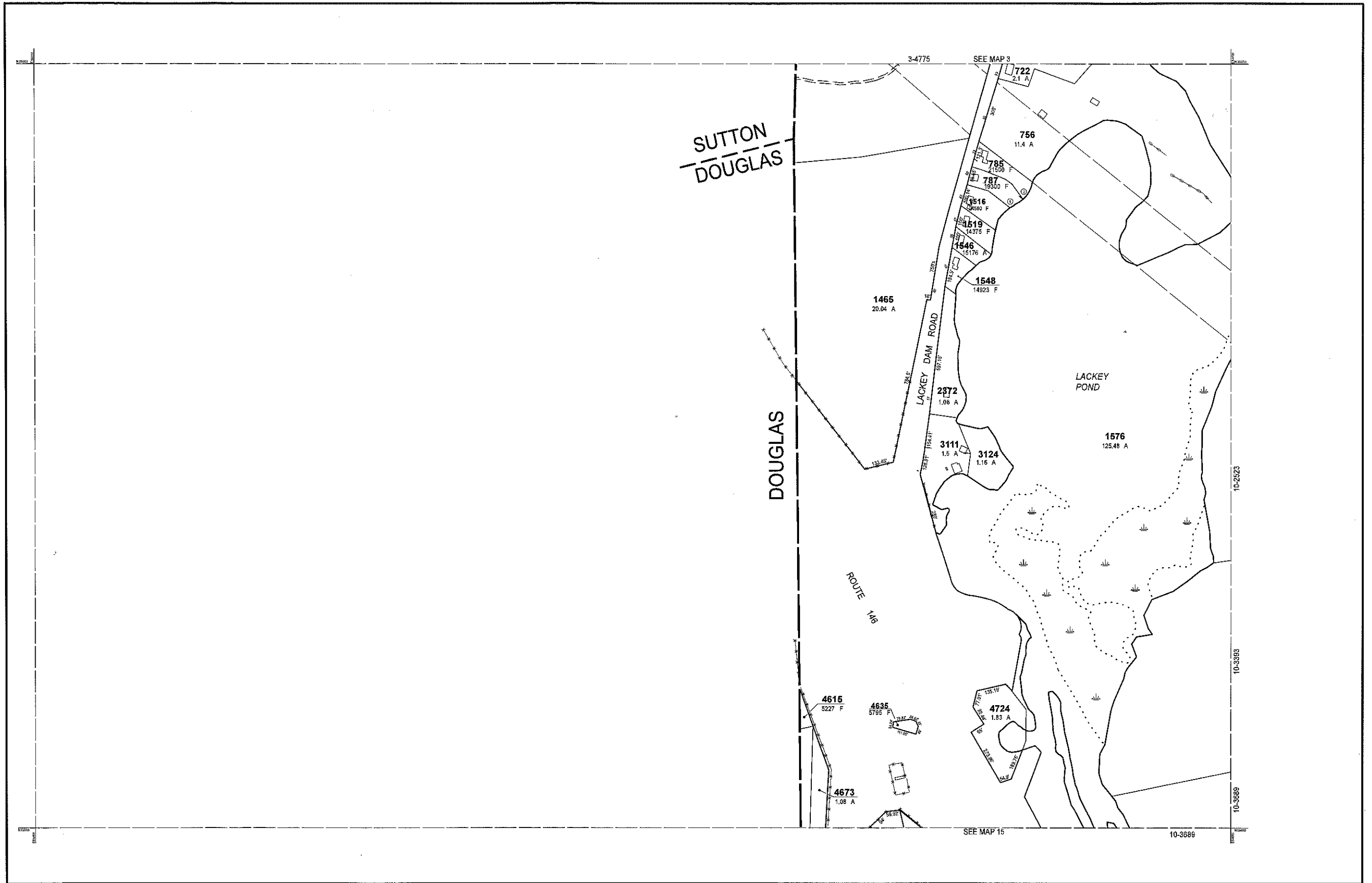
**UXBRIDGE**

MASSACHUSETTS



MAP NO.

**8**



THIS MAP IS FOR ASSESSMENT PURPOSES. IT IS NOT VALID FOR LEGAL DESCRIPTION OR CONVEYANCE.

THE HORIZONTAL DATUM IS THE MASSACHUSETTS STATE PLANE COORDINATE SYSTEM, NAD 83.

ORIGINAL PROPERTY MAPS WERE PREPARED BY STONE & WEBSTER ENGINEERING CORP., BOSTON, MASSACHUSETTS, FROM AERIAL PHOTOGRAPHY DATED DECEMBER, 1986 AND PLANIMETRIC MAPPING PREPARED BY GEOD CORP., RIDGE, NEW JERSEY

MAPS ARE REVISED AND REPRINTED BY CAI TECHNOLOGIES, INC.

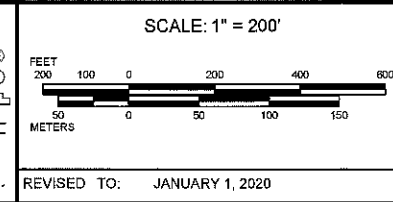
REVISED & REPRINTED BY



11 Pleasant Street, Littleton, NH 03561  
800.322.4540 - www.cai-tech.com

LEGEND


PARCEL NUMBER . . . . .	2222	EXEMPT PROPERTY . . . . .	⊕
PARCEL AREA - ACRES . . . . .	A	SUBDIVISION LOT NO. . . . .	Ⓢ
PARCEL AREA - SQUARE FEET . . . . .	F	HOUSE/STREET NUMBER . . . . .	Ⓜ
RECORD DIMENSION . . . . .	10'	RIGHT OF WAY/ACCESS . . . . .	— 60' —
SCALED DIMENSION . . . . .	100'S	COMMON OWNERSHIP . . . . .	↔
MATCH LINE . . . . .	— W —	WETLANDS . . . . .	Ⓢ
WATER . . . . .	— W —		



PROPERTY MAPS

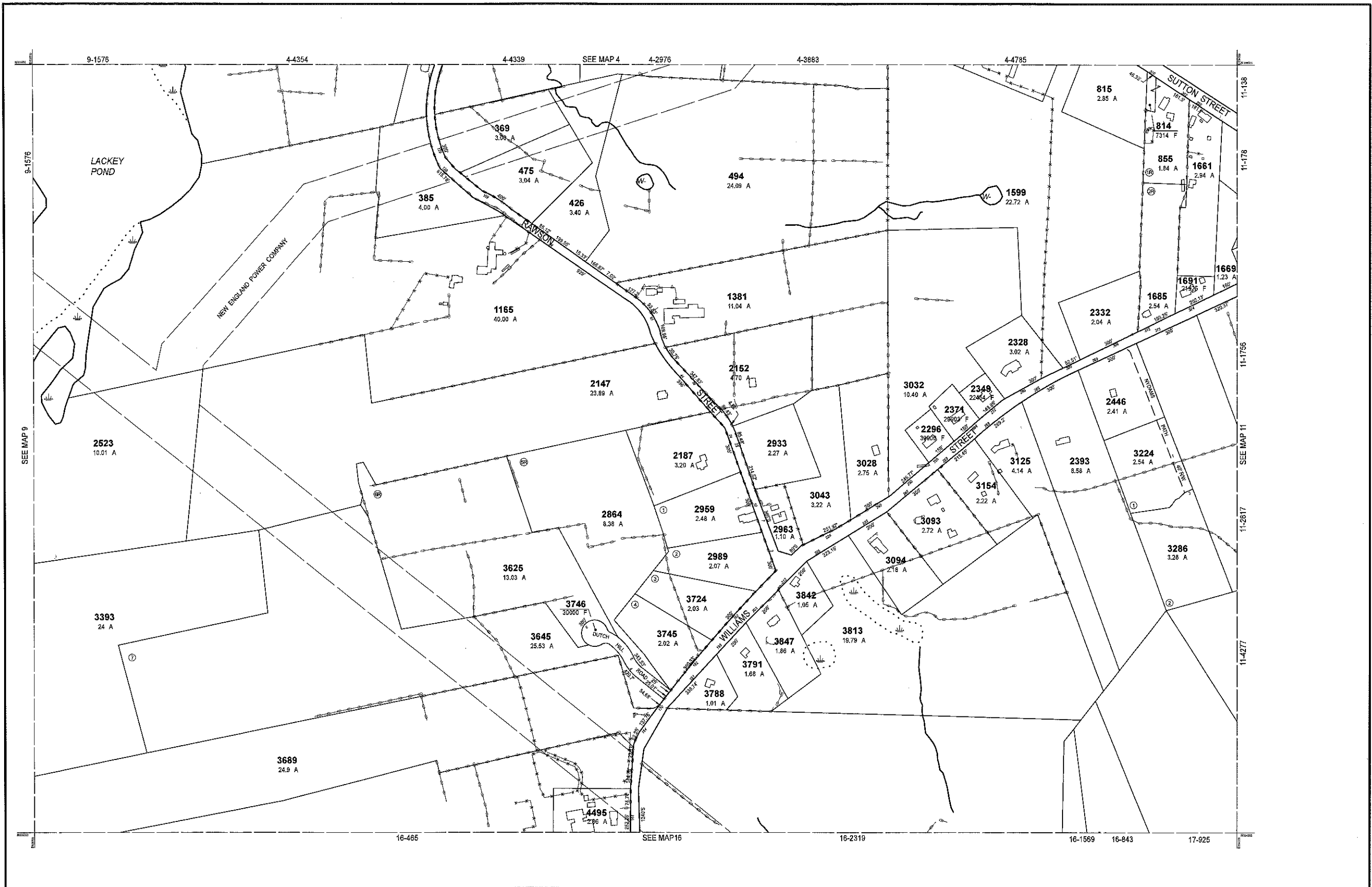
# UXBRIDGE

MASSACHUSETTS



MAP NO.

# 9



THIS MAP IS FOR ASSESSMENT PURPOSES. IT IS NOT VALID FOR LEGAL DESCRIPTION OR CONVEYANCE.

THE HORIZONTAL DATUM IS THE MASSACHUSETTS STATE PLANE COORDINATE SYSTEM, NAD 83.

ORIGINAL PROPERTY MAPS WERE PREPARED BY STONE & WEBSTER ENGINEERING CORP., BOSTON, MASSACHUSETTS, FROM AERIAL PHOTOGRAPHY DATED DECEMBER, 1986 AND PLANIMETRIC MAPPING PREPARED BY GEOD CORP., RIDGE, NEW JERSEY.

MAPS ARE REVISED AND REPRINTED BY CAI TECHNOLOGIES, INC.

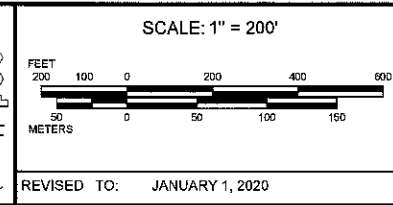
REVISED & REPRINTED BY



11 Pleasant Street, Littleton, NH 03561  
800.322.4540 - www.cai-tech.com

**LEGEND**

PARCEL NUMBER	.....	2222	EXEMPT PROPERTY	.....	⊕
PARCEL AREA - ACRES	.....	A	SUBDIVISION LOT NO.	.....	⊙
PARCEL AREA - SQUARE FEET	.....	F	HOUSE/STREET NUMBER	.....	Ⓜ
RECORD DIMENSION	.....	100'	RIGHT OF WAY/ACCESS	.....	Ⓜ
SCALED DIMENSION	.....	100'S	COMMON OWNERSHIP	.....	↔
MATCH LINE	.....	—	WETLANDS	.....	Ⓜ
WATER	.....	—			



PROPERTY MAPS

# UXBRIDGE

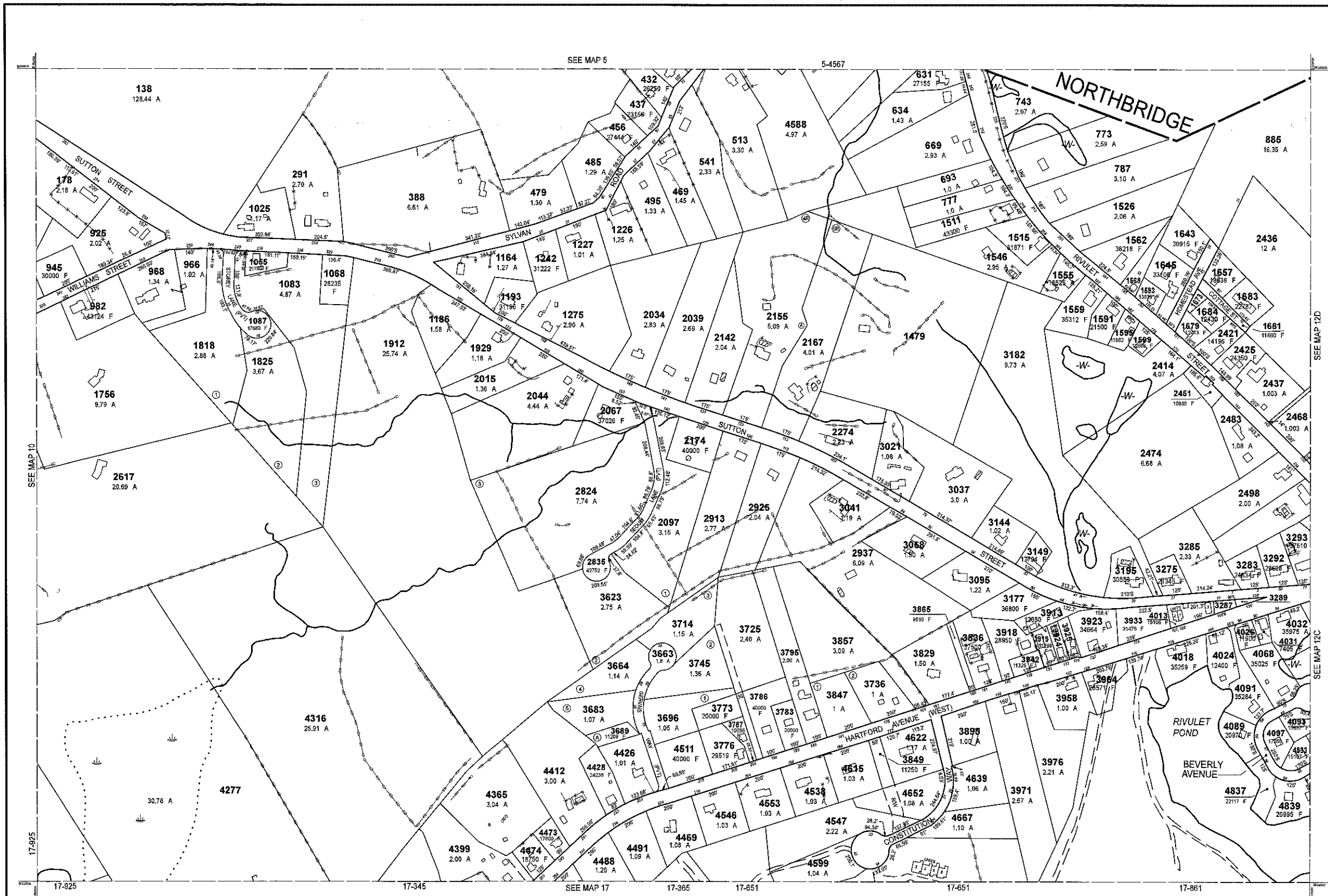
MASSACHUSETTS

**INDEX DIAGRAM**

3	4	5
9	10	11
15	16	17

MAP NO.

# 10



PARCEL	AREA
1568	16205 F
1673	3000 F
3287	22851 F
3289	6534 F
3924	8911 F
3925	9148 F

THIS MAP IS FOR ASSESSMENT PURPOSES. IT IS NOT VALID FOR LEGAL DESCRIPTION OR CONVEYANCE.

THE HORIZONTAL DATUM IS THE MASSACHUSETTS STATE PLANE COORDINATE SYSTEM, NAD 83.

ORIGINAL PROPERTY MAPS WERE PREPARED BY STONE & WEBSTER ENGINEERING CORP., BOSTON, MASSACHUSETTS, FROM AERIAL PHOTOGRAPHY DATED DECEMBER, 1986 AND PLANIMETRIC MAPPING PREPARED BY GEOD CORP., RIDGE, NEW JERSEY

MAPS ARE REVISED AND REPRINTED BY CAI TECHNOLOGIES, INC.

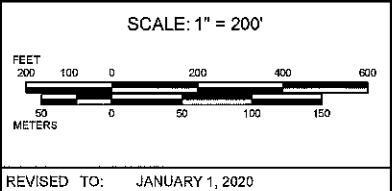
REVISED & REPRINTED BY

**CAI Technologies**  
Precision Mapping. Geospatial Solutions.

11 Pleasant Street, Littleton, NH 03561  
800.322.4540 - www.cai-tech.com

LEGEND

PARCEL NUMBER	..... 2222	EXEMPT PROPERTY	..... (E)
PARCEL AREA - ACRES	..... A	SUBDIVISION LOT NO.	..... (L)
PARCEL AREA - SQUARE FEET	..... F	HOUSE/STREET NUMBER	..... (H/S)
RECORD DIMENSION	..... 100'	RIGHT OF WAY/ACCESS	..... (R/W)
SCALED DIMENSION	..... 100'S	COMMON OWNERSHIP	..... (C/O)
MATCH LINE	..... (M)	WETLANDS	..... (W)
WATER	..... (W)		



PROPERTY MAPS

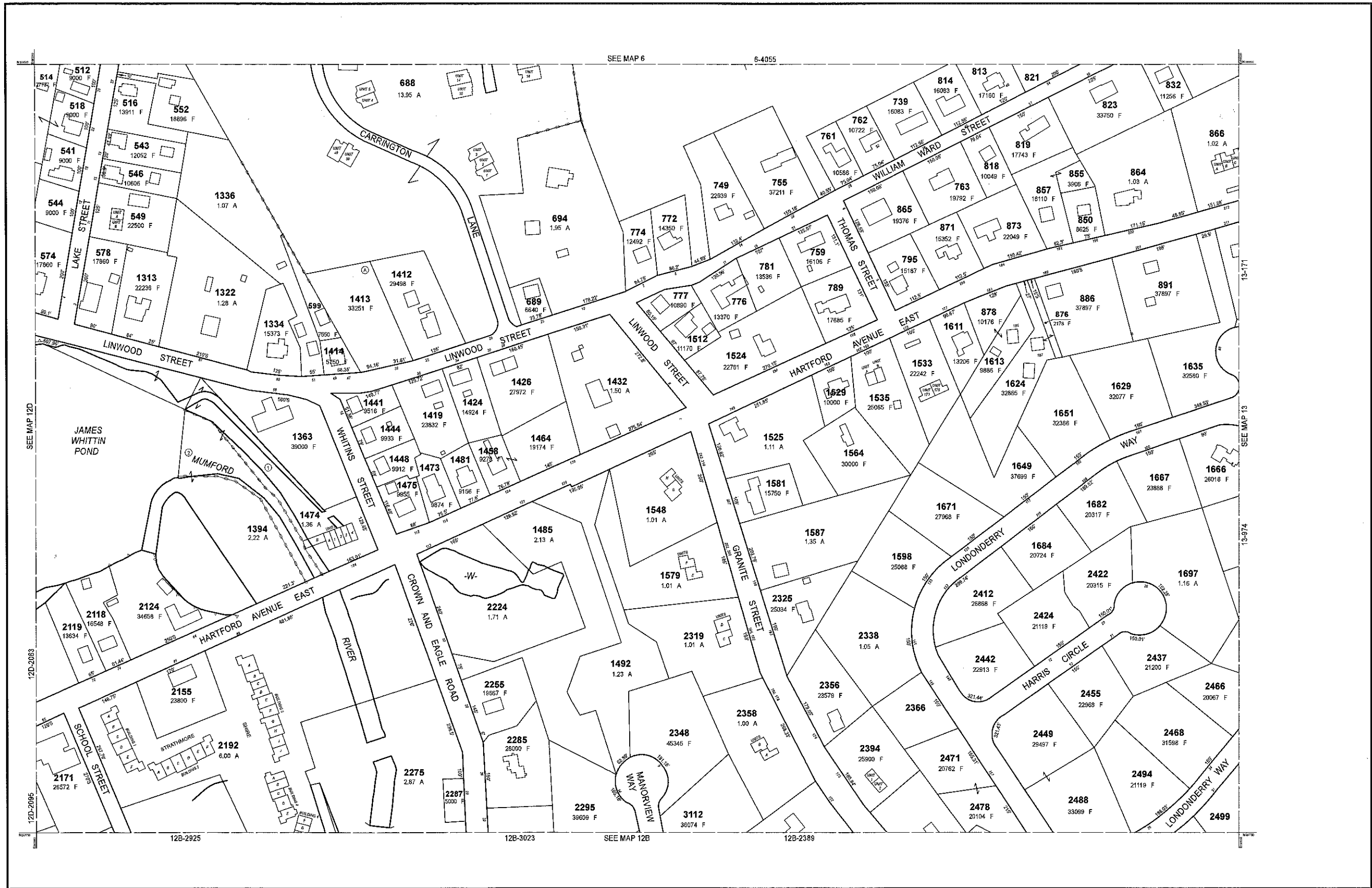
**UXBRIDGE**

MASSACHUSETTS

INDEX DIAGRAM

4	5	6
10	11	12
16	17	18

MAP NO. **11**



THIS MAP IS FOR ASSESSMENT PURPOSES. IT IS NOT VALID FOR LEGAL DESCRIPTION OR CONVEYANCE.

THE HORIZONTAL DATUM IS THE MASSACHUSETTS STATE PLANE COORDINATE SYSTEM, NAD 83.

ORIGINAL PROPERTY MAPS WERE PREPARED BY STONE & WEBSTER ENGINEERING CORP., BOSTON, MASSACHUSETTS, FROM AERIAL PHOTOGRAPHY DATED DECEMBER, 1966 AND PLANIMETRIC MAPPING PREPARED BY GEOD CORP., RIDGE, NEW JERSEY

MAPS ARE REVISED AND REPRINTED BY CAI TECHNOLOGIES, INC.

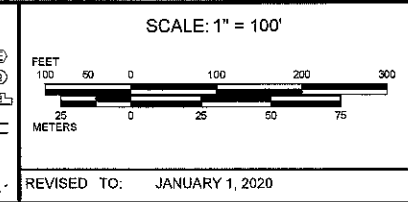
REVISED & REPRINTED BY

**CAI Technologies**  
Precision Mapping. Geospatial Solutions.

11 Pleasant Street, Littleton, NH 03561  
800.322.4540 - www.cai-tech.com

LEGEND

PARCEL NUMBER	..... 2222	EXEMPT PROPERTY	..... (E)
PARCEL AREA - ACRES	..... A	SUBDIVISION LOT NO.	..... (L)
PARCEL AREA - SQUARE FEET	..... F	HOUSE/STREET NUMBER	..... (H)
RECORD DIMENSION	..... 100'	RIGHT OF WAY/ACCESS	..... (R)
SCALED DIMENSION	..... 100'S	COMMON OWNERSHIP	..... (C)
MATCH LINE	..... (M)	WETLANDS	..... (W)
WATER	..... (W)		



PROPERTY MAPS

**UXBRIDGE**

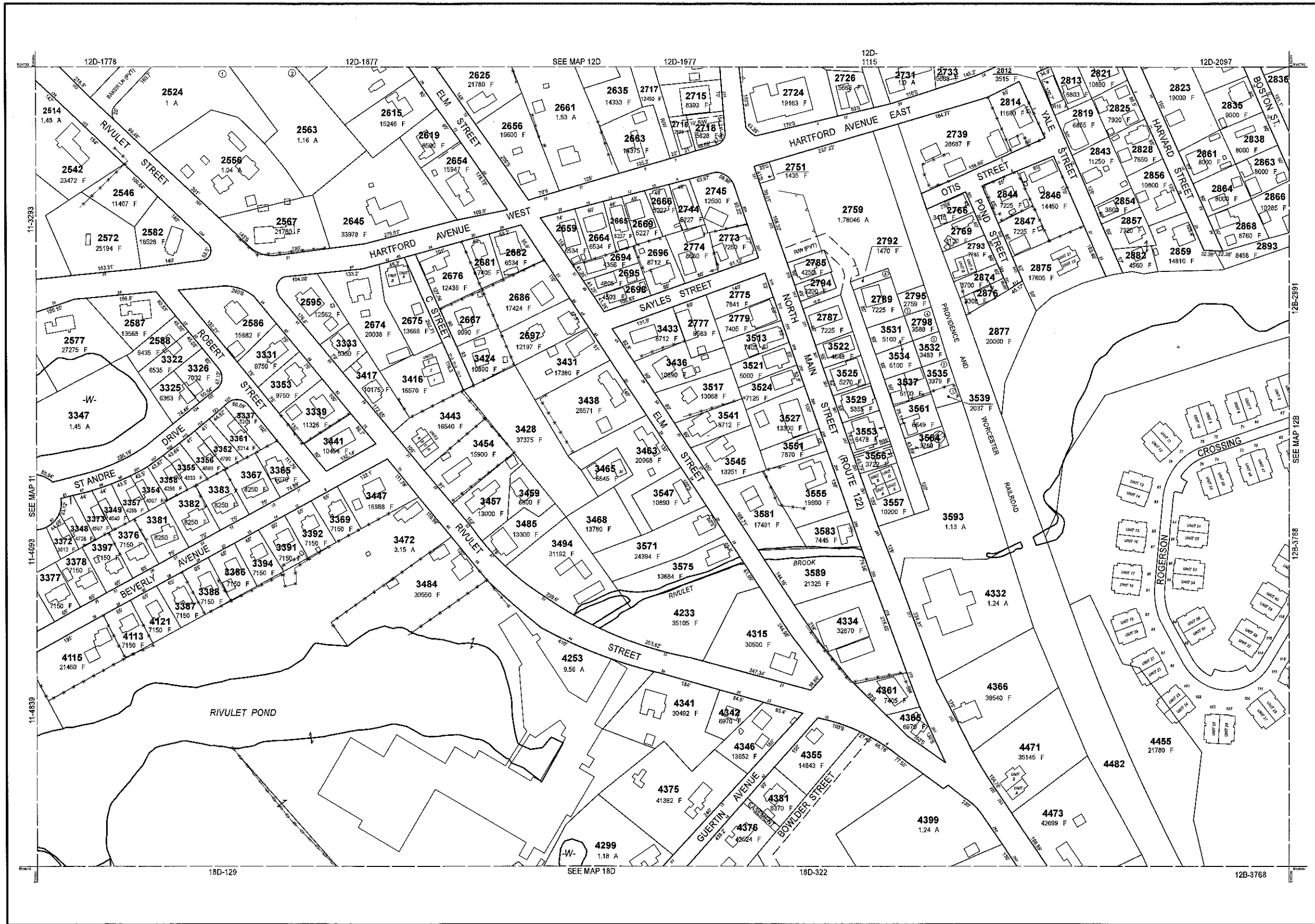
MASSACHUSETTS

INDEX DIAGRAM

6	7
12	13
14	15

MAP NO. **12A**





THIS MAP IS FOR ASSESSMENT PURPOSES. IT IS NOT VALID FOR LEGAL DESCRIPTION OR CONVEYANCE.

THE HORIZONTAL DATUM IS THE MASSACHUSETTS STATE PLANE COORDINATE SYSTEM, NAD 83.

ORIGINAL PROPERTY MAPS WERE PREPARED BY STONE & WEBSTER ENGINEERING CORP., BOSTON, MASSACHUSETTS, FROM AERIAL PHOTOGRAPHY DATED DECEMBER, 1986 AND PLANIMETRIC MAPPING PREPARED BY GEOD CORP., RIDGE, NEW JERSEY

MAPS ARE REVISED AND REPRINTED BY CAI TECHNOLOGIES, INC.

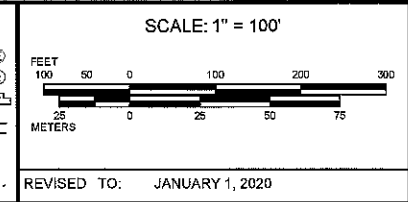
REVISED & REPRINTED BY

**CAI Technologies**  
Precision Mapping. Geospatial Solutions.

11 Pleasant Street, Littleton, NH 03561  
800.322.4540 - www.cai-tech.com

LEGEND

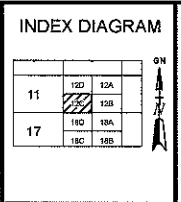
PARCEL NUMBER	.....	2222	EXEMPT PROPERTY	.....	⊕
PARCEL AREA - ACRES	.....	A	SUBDIVISION LOT NO.	.....	Ⓢ
PARCEL AREA - SQUARE FEET	.....	F	HOUSE/STREET NUMBER	.....	123
RECORD DIMENSION	.....	10'	RIGHT OF WAY/ACCESS	.....	⊖
SCALED DIMENSION	.....	100'S	COMMON OWNERSHIP	.....	↔
MATCH LINE	.....	---	WETLANDS	.....	⊙
WATER	.....	-W-			



PROPERTY MAPS

**UXBRIDGE**

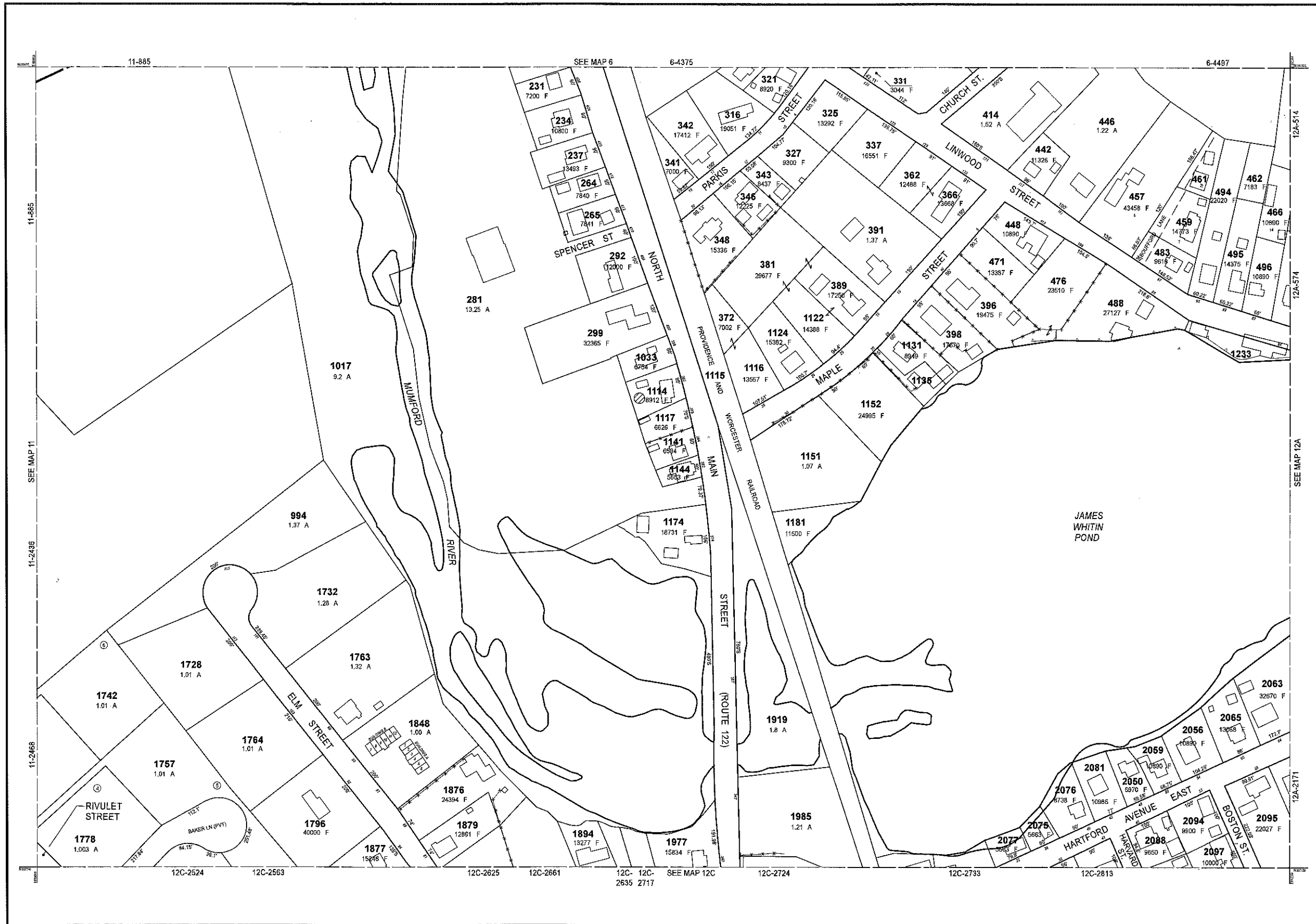
MASSACHUSETTS



MAP NO.

**12C**





THIS MAP IS FOR ASSESSMENT PURPOSES. IT IS NOT VALID FOR LEGAL DESCRIPTION OR CONVEYANCE.

THE HORIZONTAL DATUM IS THE MASSACHUSETTS STATE PLANE COORDINATE SYSTEM, NAD 83.

ORIGINAL PROPERTY MAPS WERE PREPARED BY STONE & WEBSTER ENGINEERING CORP., BOSTON, MASSACHUSETTS, FROM AERIAL PHOTOGRAPHY DATED DECEMBER, 1986 AND PLANIMETRIC MAPPING PREPARED BY GEOD CORP., RIDGE, NEW JERSEY

MAPS ARE REVISED AND REPRINTED BY CAI TECHNOLOGIES, INC.

REVISED & REPRINTED BY



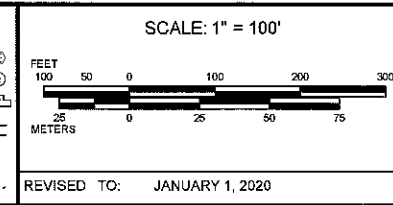
Precision Mapping. Geospatial Solutions.

11 Pleasant Street, Littleton, NH 03561  
800.322.4540 - www.cai-tech.com

LEGEND

PARCEL NUMBER	..... 2222
PARCEL AREA - ACRES	..... A
PARCEL AREA - SQUARE FEET	..... F
RECORD DIMENSION	..... 100'
SCALED DIMENSION	..... 100'S
MATCH LINE	.....
WATER	..... W


EXEMPT PROPERTY	..... (E)
SUBDIVISION LOT NO.	..... (S)
HOUSE/STREET NUMBER	..... (H)
RIGHT OF WAY/ACCESS	..... (R)
COMMON OWNERSHIP	..... (C)
WETLANDS	..... (W)



PROPERTY MAPS

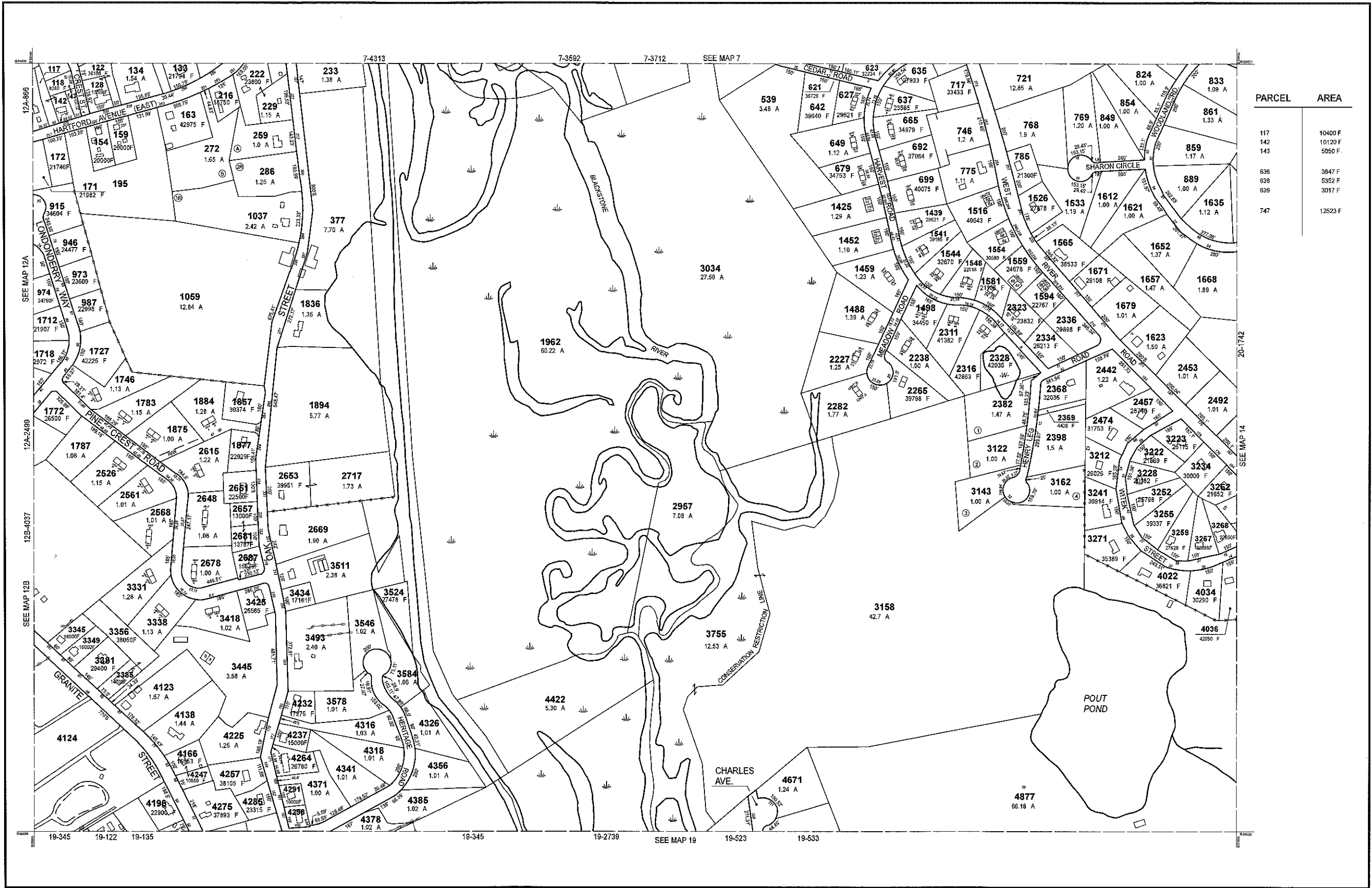
# UXBRIDGE

MASSACHUSETTS



MAP NO.

# 12D



PARCEL	AREA
117	10400 F
142	10120 F
143	5050 F
636	3847 F
638	5352 F
639	3017 F
747	12523 F

THIS MAP IS FOR ASSESSMENT PURPOSES. IT IS NOT VALID FOR LEGAL DESCRIPTION OR CONVEYANCE.

THE HORIZONTAL DATUM IS THE MASSACHUSETTS STATE PLANE COORDINATE SYSTEM, NAD 83.

ORIGINAL PROPERTY MAPS WERE PREPARED BY STONE & WEBSTER ENGINEERING CORP., BOSTON, MASSACHUSETTS, FROM AERIAL PHOTOGRAPHY DATED DECEMBER, 1986 AND PLANIMETRIC MAPPING PREPARED BY GEOD CORP., RIDGE, NEW JERSEY

MAPS ARE REVISED AND REPRINTED BY CAI TECHNOLOGIES, INC.

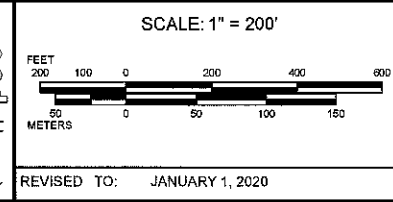
REVISED & REPRINTED BY

**CAI Technologies**  
Precision Mapping. Geospatial Solutions.

11 Pleasant Street, Littleton, NH 03561  
800.322.4540 - www.cai-tech.com

LEGEND

PARCEL NUMBER	.....	2222
PARCEL AREA - ACRES	.....	A
PARCEL AREA - SQUARE FEET	.....	F
RECORD DIMENSION	.....	100'
SCALED DIMENSION	.....	100'S
MATCH LINE	.....	
WATER	.....	-W-
EXEMPT PROPERTY	.....	⊙
SUBDIVISION LOTING	.....	⊚
HOUSE/STREET NUMBER	.....	①
RIGHT OF WAY/ACCESS	.....	—
COMMON OWNERSHIP	.....	↔
WETLANDS	.....	⬇



PROPERTY MAPS

**UXBRIDGE**

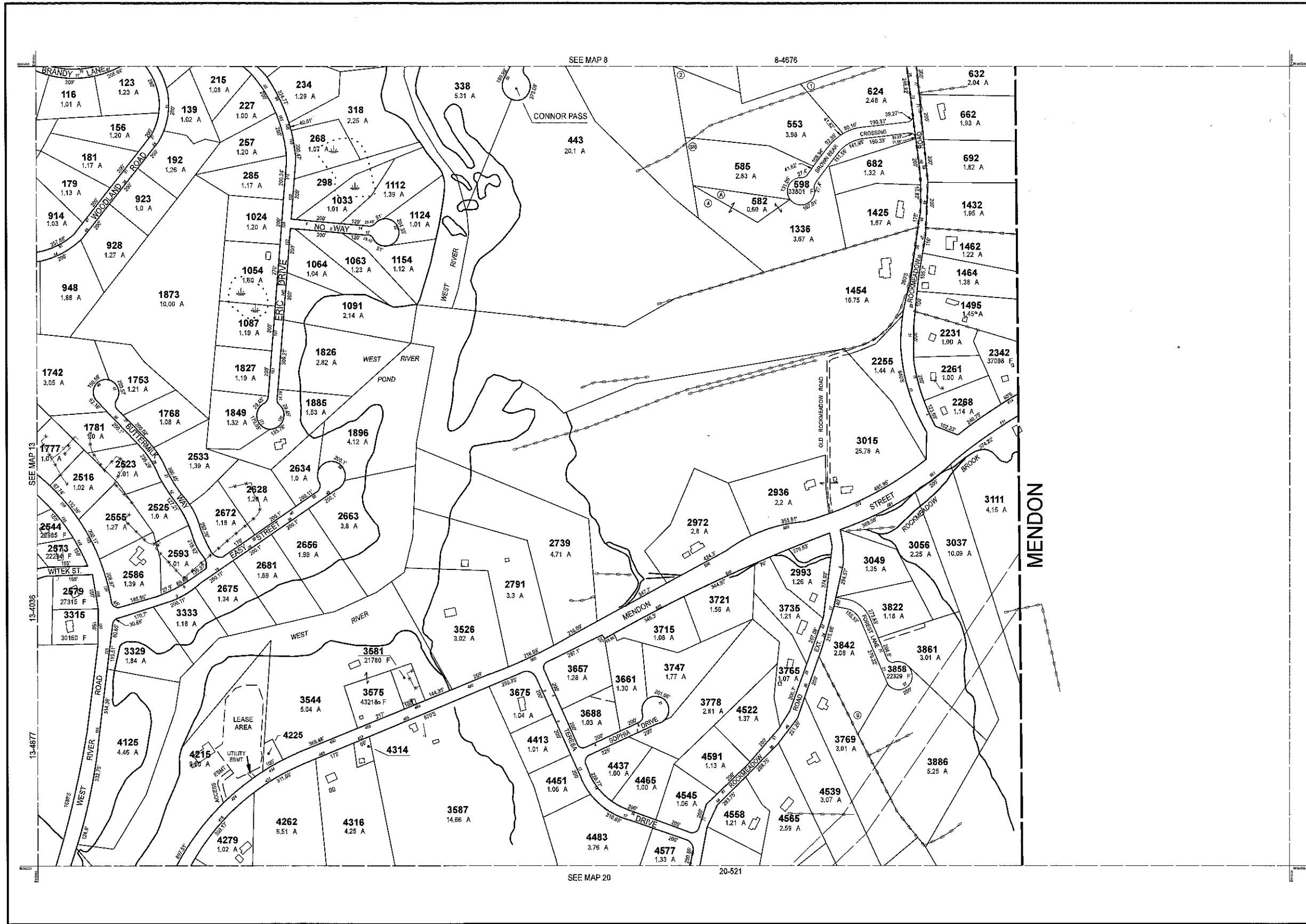
MASSACHUSETTS

INDEX DIAGRAM

6	7	8
9	10	11
12	13	14
15	16	17
18	19	20

MAP NO.

**13**



PARCEL	AREA
4225	6970 F
4314	8610 F

THIS MAP IS FOR ASSESSMENT PURPOSES. IT IS NOT VALID FOR LEGAL DESCRIPTION OR CONVEYANCE.

THE HORIZONTAL DATUM IS THE MASSACHUSETTS STATE PLANE COORDINATE SYSTEM, NAD 83.

ORIGINAL PROPERTY MAPS WERE PREPARED BY STONE & WEBSTER ENGINEERING CORP., BOSTON, MASSACHUSETTS, FROM AERIAL PHOTOGRAPHY DATED DECEMBER, 1986 AND PLANIMETRIC MAPPING PREPARED BY GEOD CORP., RIDGE, NEW JERSEY

MAPS ARE REVISED AND REPRINTED BY CAI TECHNOLOGIES, INC.

REVISED & REPRINTED BY

**CAI Technologies**  
Precision Mapping. Geospatial Solutions.

11 Pleasant Street, Littleton, NH 03561  
800.322.4540 - www.cai-tech.com

LEGEND

PARCEL NUMBER	..... 2222	EXEMPT PROPERTY	..... (E)
PARCEL AREA - ACRES	..... A	SUBDIVISION LOT NO.	..... (L)
ARC LENGTH - SQUARE FEET	..... F	HOUSE/STREET NUMBER	..... (H)
RECORD DIMENSION	..... 100'	RIGHT OF WAY/ACCESS	..... (R)
SCALED DIMENSION	..... 100'S	COMMON OWNERSHIP	..... (C)
MATCH LINE	..... (M)	WETLANDS	..... (W)
WATER	..... (W)		

SCALE: 1" = 200'

REVISED TO: JANUARY 1, 2020

PROPERTY MAPS

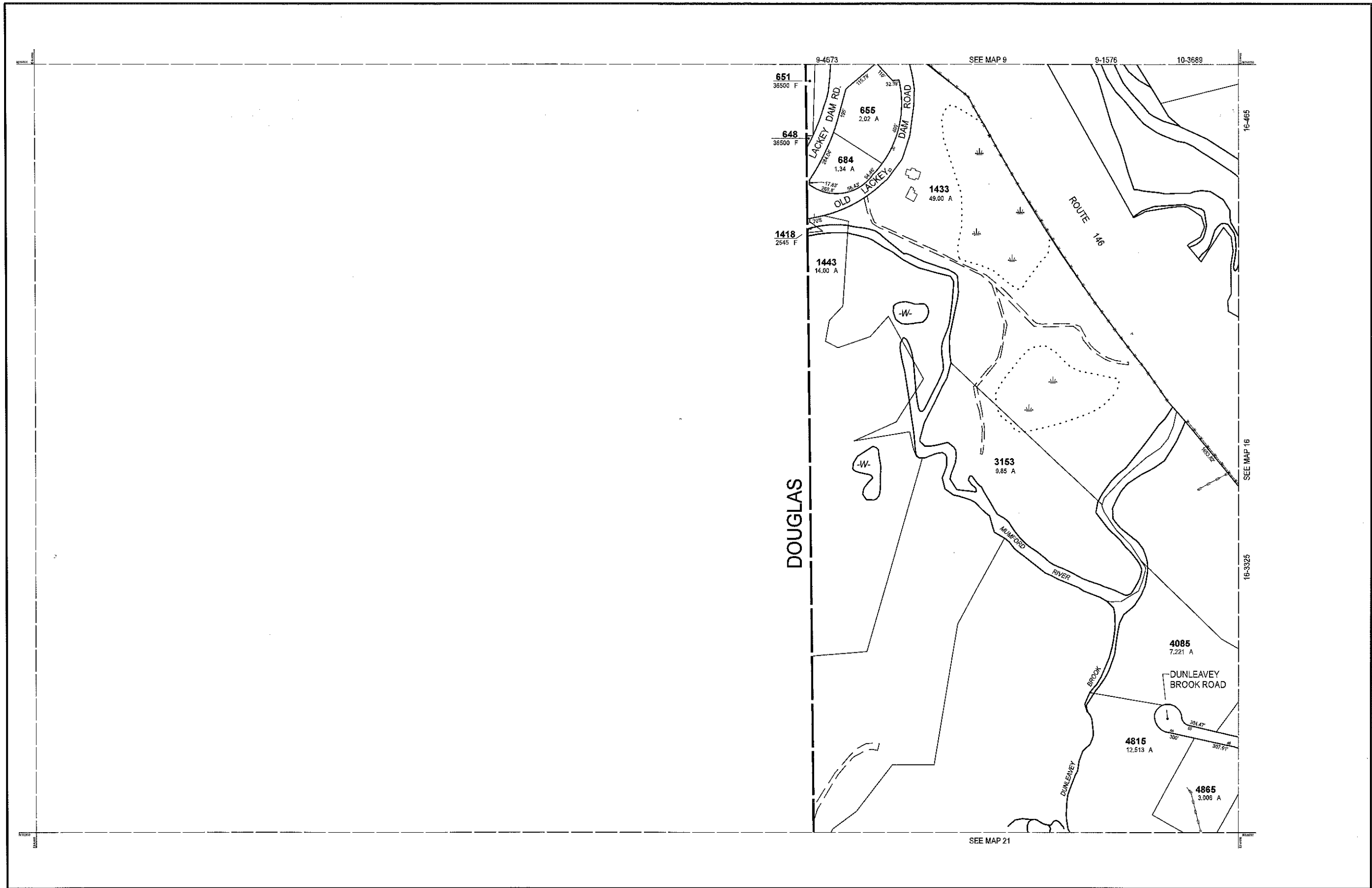
**UXBRIDGE**

MASSACHUSETTS

INDEX DIAGRAM

7	8
13	14
19	20

MAP NO. **14**



THIS MAP IS FOR ASSESSMENT PURPOSES. IT IS NOT VALID FOR LEGAL DESCRIPTION OR CONVEYANCE.

THE HORIZONTAL DATUM IS THE MASSACHUSETTS STATE PLANE COORDINATE SYSTEM, NAD 83.

ORIGINAL PROPERTY MAPS WERE PREPARED BY STONE & WEBSTER ENGINEERING CORP., BOSTON, MASSACHUSETTS, FROM AERIAL PHOTOGRAPHY DATED DECEMBER, 1986 AND PLANIMETRIC MAPPING PREPARED BY GEOD CORP., RIDGE, NEW JERSEY

MAPS ARE REVISED AND REPRINTED BY CAI TECHNOLOGIES, INC.

REVISED & REPRINTED BY

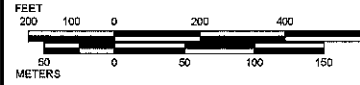


11 Pleasant Street, Littleton, NH 03561  
800.322.4540 - www.cai-tech.com

LEGEND

PARCEL NUMBER	..... 2222	EXEMPT PROPERTY	..... (E)
PARCEL AREA - ACRES	..... A	SUBDIVISION LOT NO.	..... (L)
PARCEL AREA - SQUARE FEET	..... F	HOUSE/STREET NUMBER	..... (H/S)
RECORD DIMENSION	..... 10'	RIGHT OF WAY/ACCESS	..... (R/W)
SCALED DIMENSION	..... 100'S	COMMON OWNERSHIP	..... (C/O)
MATCH LINE	..... (M)	WETLANDS	..... (W)
WATER	..... (W)		

SCALE: 1" = 200'



REVISD TO: JANUARY 1, 2020

PROPERTY MAPS

# UXBRIDGE

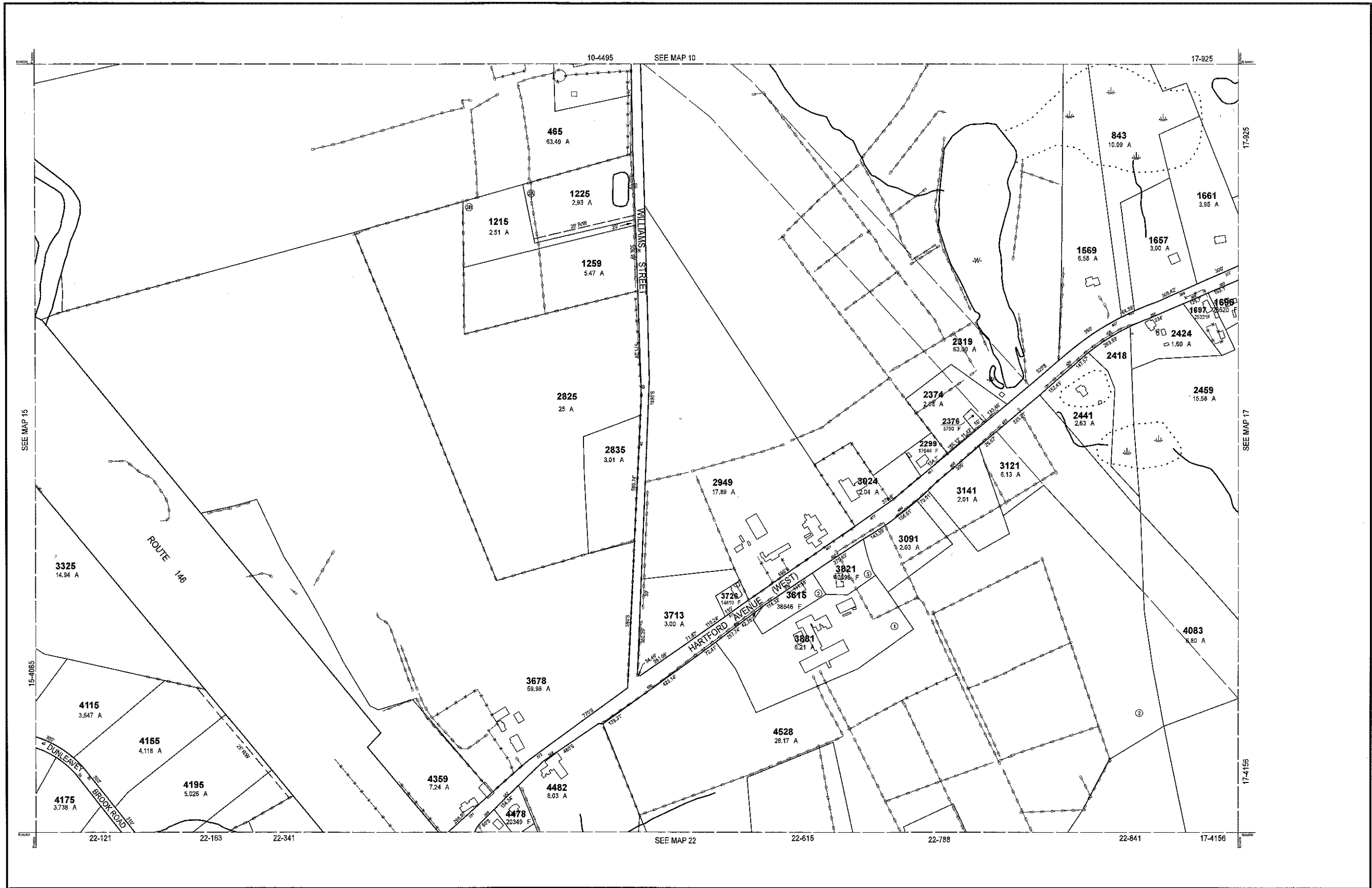
MASSACHUSETTS

INDEX DIAGRAM

9	10
5	16
21	22

MAP NO.

# 15



THIS MAP IS FOR ASSESSMENT PURPOSES. IT IS NOT VALID FOR LEGAL DESCRIPTION OR CONVEYANCE.

THE HORIZONTAL DATUM IS THE MASSACHUSETTS STATE PLANE COORDINATE SYSTEM, NAD 83.

ORIGINAL PROPERTY MAPS WERE PREPARED BY STONE & WEBSTER ENGINEERING CORP., BOSTON, MASSACHUSETTS, FROM AERIAL PHOTOGRAPHY DATED DECEMBER, 1986 AND PLANIMETRIC MAPPING PREPARED BY GEOD CORP., RIDGE, NEW JERSEY

MAPS ARE REVISED AND REPRINTED BY CAI TECHNOLOGIES, INC.

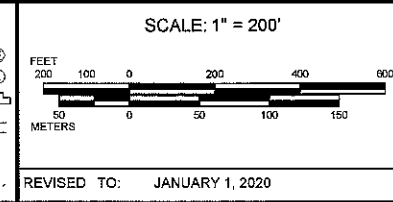
REVISED & REPRINTED BY

**CAI Technologies**  
Precision Mapping. Geospatial Solutions.

11 Pleasant Street, Littleton, NH 03561  
800.322.4540 - www.cai-tech.com

**LEGEND**

PARCEL NUMBER	.....	2222	EXEMPT PROPERTY	.....	(E)
PARCEL AREA - ACRES	.....	A	SUBDIVISION LOT NO.	.....	(S)
PARCEL AREA - SQUARE FEET	.....	F	HOUSE/STREET NUMBER	.....	(H)
RECORD DIMENSION	.....	10'	RIGHT OF WAY/ACCESS	.....	(R)
SCALED DIMENSION	.....	100'S	COMMON OWNERSHIP	.....	(C)
MATCH LINE	.....		WETLANDS	.....	(W)
WATER	.....	(W)			



PROPERTY MAPS

**UXBRIDGE**

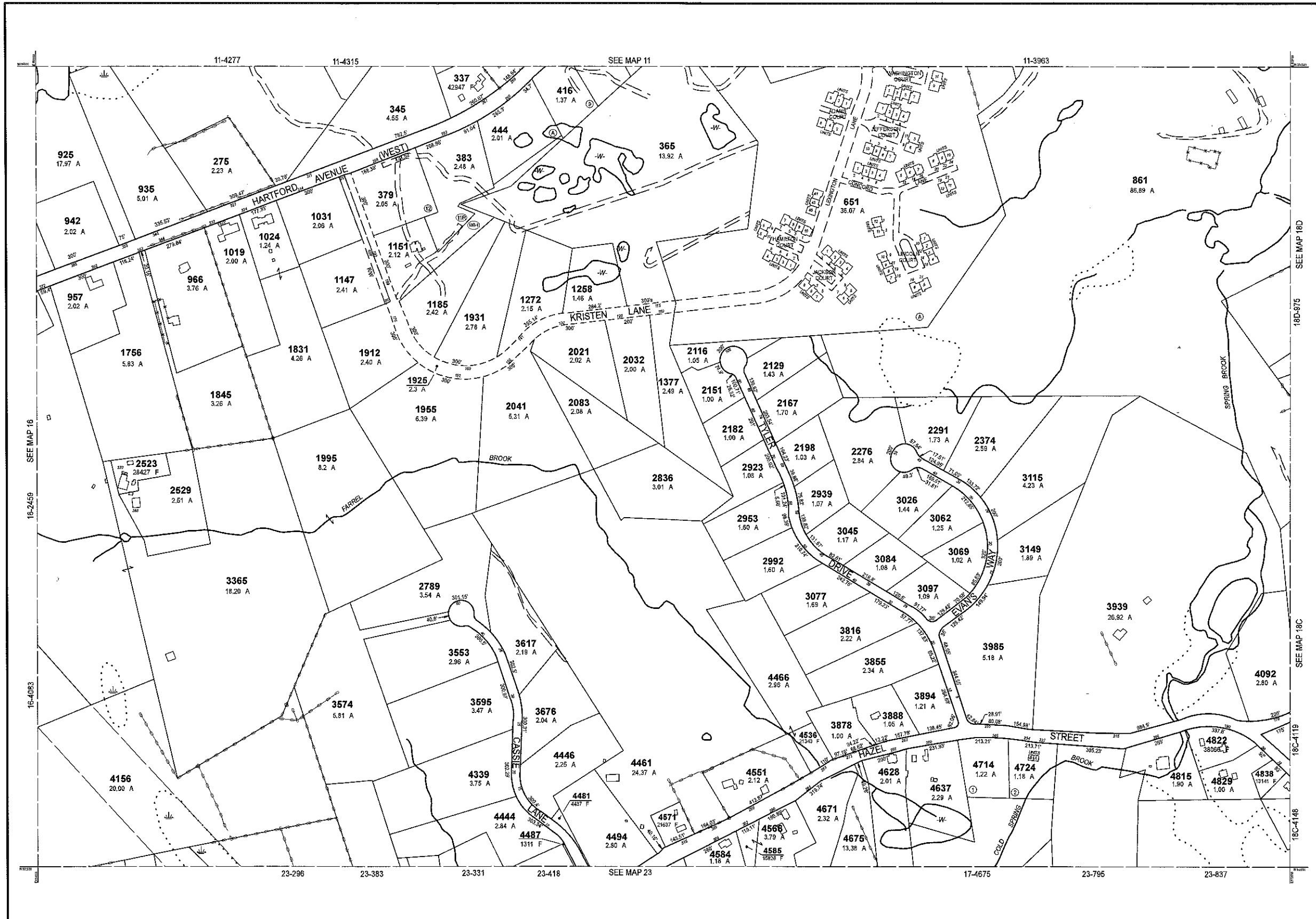
MASSACHUSETTS

**INDEX DIAGRAM**

9	10	11
15	16	17
21	22	23

MAP NO.

**16**



THIS MAP IS FOR ASSESSMENT PURPOSES. IT IS NOT VALID FOR LEGAL DESCRIPTION OR CONVEYANCE.

THE HORIZONTAL DATUM IS THE MASSACHUSETTS STATE PLANE COORDINATE SYSTEM, NAD 83.

ORIGINAL PROPERTY MAPS WERE PREPARED BY STONE & WEBSTER ENGINEERING CORP., BOSTON, MASSACHUSETTS, FROM AERIAL PHOTOGRAPHY DATED DECEMBER, 1986 AND PLANIMETRIC MAPPING PREPARED BY GEOD CORP., RIDGE, NEW JERSEY

MAPS ARE REVISED AND REPRINTED BY CAI TECHNOLOGIES, INC.

REVISED & REPRINTED BY

**CAI Technologies**  
Precision Mapping. Geospatial Solutions.

11 Pleasant Street, Littleton, NH 03561  
800.322.4540 - www.cai-tech.com

**LEGEND**

PARCEL NUMBER	.....	2222	EXEMPT PROPERTY	.....	(E)
PARCEL AREA - ACRES	.....	A	SUBDIVISION LOT NO.	.....	(S)
PARCEL AREA - SQUARE FEET	.....	F	HOUSE/STREET NUMBER	.....	(H)
RECORD DIMENSION	.....	100'	RIGHT OF WAY/ACCESS	.....	(R)
SCALED DIMENSION	.....	100'S	COMMON OWNERSHIP	.....	(C)
MATCH LINE	.....		WETLANDS	.....	(W)
WATER	.....				

SCALE: 1" = 200'

FEET  
0 100 200 300 400 500 600

METERS  
0 50 100 150

REVISED TO: JANUARY 1, 2020

PROPERTY MAPS

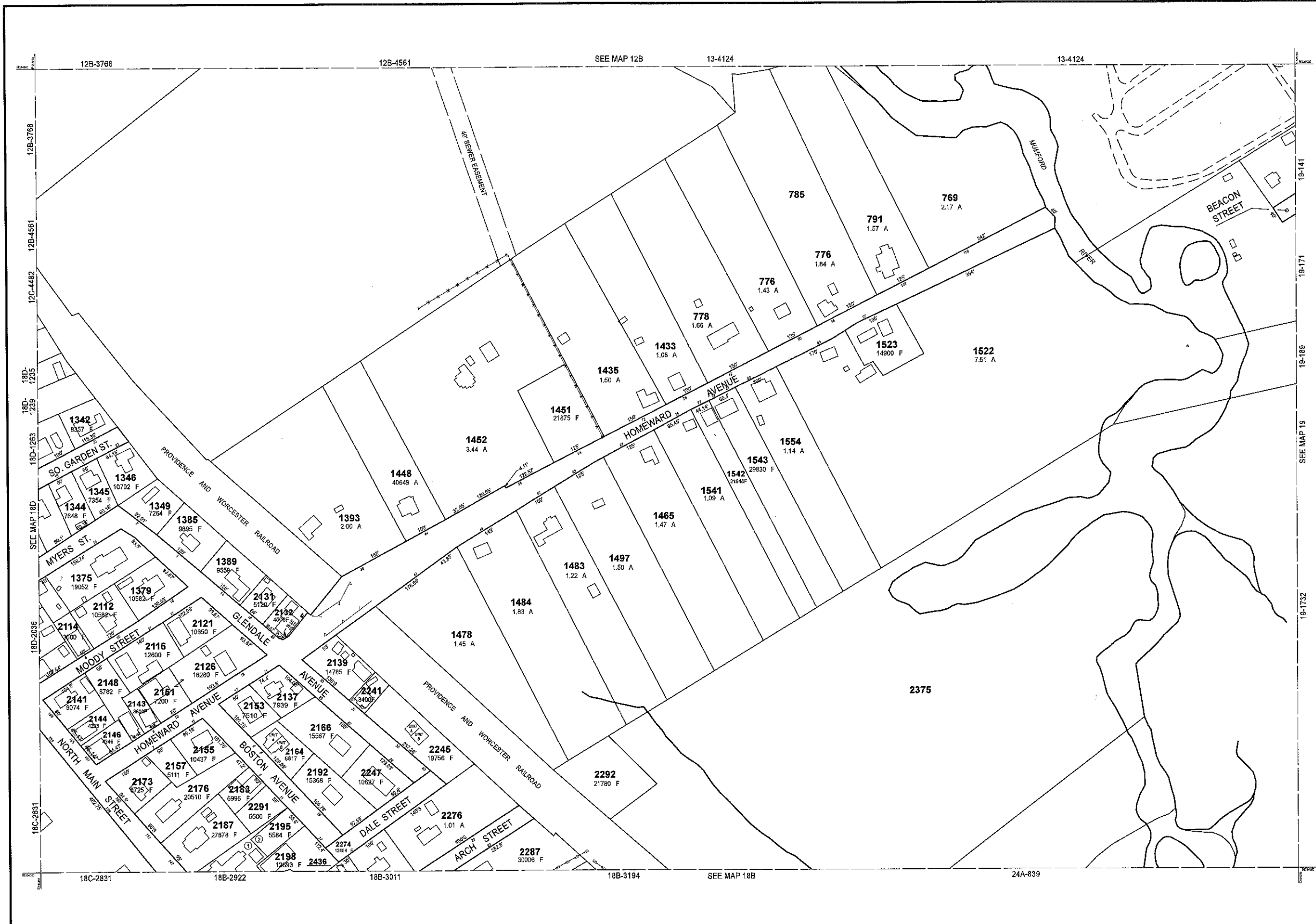
**UXBRIDGE**

MASSACHUSETTS

INDEX DIAGRAM

10	11	12	13
16	17	18	19
22	23	24	25

MAP NO. **17**



THIS MAP IS FOR ASSESSMENT PURPOSES. IT IS NOT VALID FOR LEGAL DESCRIPTION OR CONVEYANCE.

THE HORIZONTAL DATUM IS THE MASSACHUSETTS STATE PLANE COORDINATE SYSTEM, NAD 83.

ORIGINAL PROPERTY MAPS WERE PREPARED BY STONE & WEBSTER ENGINEERING CORP., BOSTON, MASSACHUSETTS, FROM AERIAL PHOTOGRAPHY DATED DECEMBER, 1986 AND PLANIMETRIC MAPPING PREPARED BY GEOD CORP., RIDGE, NEW JERSEY

MAPS ARE REVISED AND REPRINTED BY CAI TECHNOLOGIES, INC.

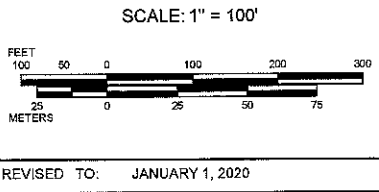
REVISED & REPRINTED BY

**CAI Technologies**  
Precision Mapping, Geospatial Solutions.

11 Pleasant Street, Littleton, NH 03561  
800.322.4540 - www.cai-tech.com

LEGEND

PARCEL NUMBER	..... 2222	EXEMPT PROPERTY	..... (E)
PARCEL AREA - ACRES	..... A	SUBDIVISION LOT NO.	..... (L)
PARCEL AREA - SQUARE FEET	..... F	HOUSE/STREET NUMBER	..... (H/S)
RECORD DIMENSION	..... 100'	RIGHT OF WAY/ACCESS	..... (R/W)
SCALED DIMENSION	..... 100'S	COMMON OWNERSHIP	..... (C/O)
MATCH LINE	..... (M)	WETLANDS	..... (W)
WATER	..... (W)		



PROPERTY MAPS

**UXBRIDGE**

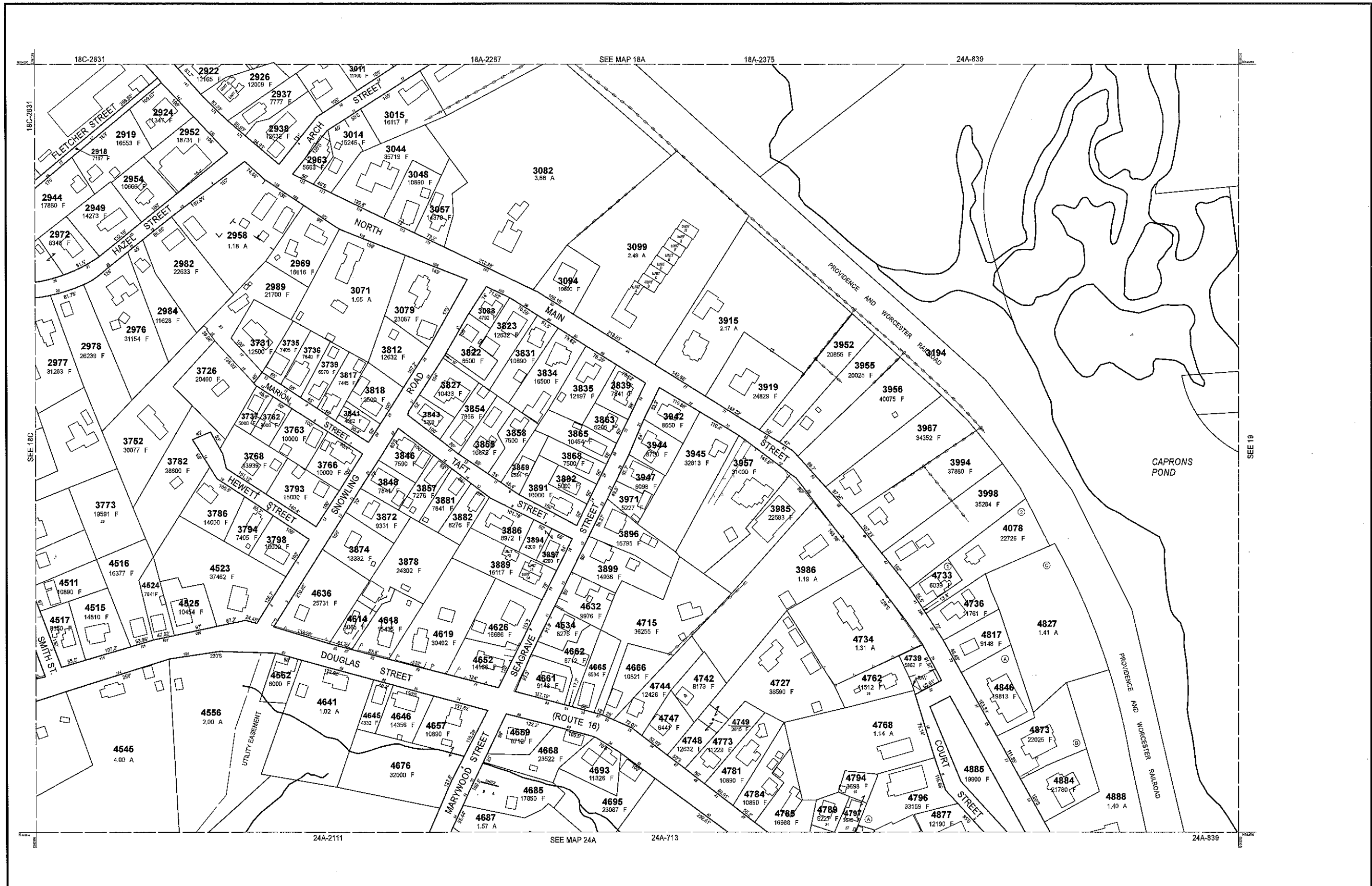
MASSACHUSETTS

INDEX DIAGRAM

12B	13A	13
12C	13B	
18B	18A	19
18C	18B	
24A	24A	

MAP NO.

**18A**



THIS MAP IS FOR ASSESSMENT PURPOSES. IT IS NOT VALID FOR LEGAL DESCRIPTION OR CONVEYANCE.

THE HORIZONTAL DATUM IS THE MASSACHUSETTS STATE PLANE COORDINATE SYSTEM, NAD 83.

ORIGINAL PROPERTY MAPS WERE PREPARED BY STONE & WEBSTER ENGINEERING CORP., BOSTON, MASSACHUSETTS, FROM AERIAL PHOTOGRAPHY DATED DECEMBER, 1986 AND PLANIMETRIC MAPPING PREPARED BY GEOD CORP., RIDGE, NEW JERSEY

MAPS ARE REVISED AND REPRINTED BY CAI TECHNOLOGIES, INC.

REVISED & REPRINTED BY

**CAI Technologies**  
Precision Mapping. Geospatial Solutions.

11 Pleasant Street, Littleton, NH 03561  
800.322.4540 - www.cai-tech.com

LEGEND

PARCEL NUMBER	..... 2222	EXEMPT PROPERTY	..... (E)
PARCEL AREA - ACRES	..... A	SUBDIVISION LOT NO.	..... (L)
PARCEL AREA - SQUARE FEET	..... F	HOUSE/STREET NUMBER	..... (H)
RECORD DIMENSION	..... 100'	RIGHT OF WAY/ACCESS	..... (R)
SCALED DIMENSION	..... 100'S	COMMON OWNERSHIP	..... (C)
MATCH LINE	..... (M)	WETLANDS	..... (W)
WATER	..... (W)		

SCALE: 1" = 100'

FEET: 0 50 100 200 300

METERS: 0 25 50 75

REVISED TO: JANUARY 1, 2020

PROPERTY MAPS

**UXBRIDGE**

MASSACHUSETTS

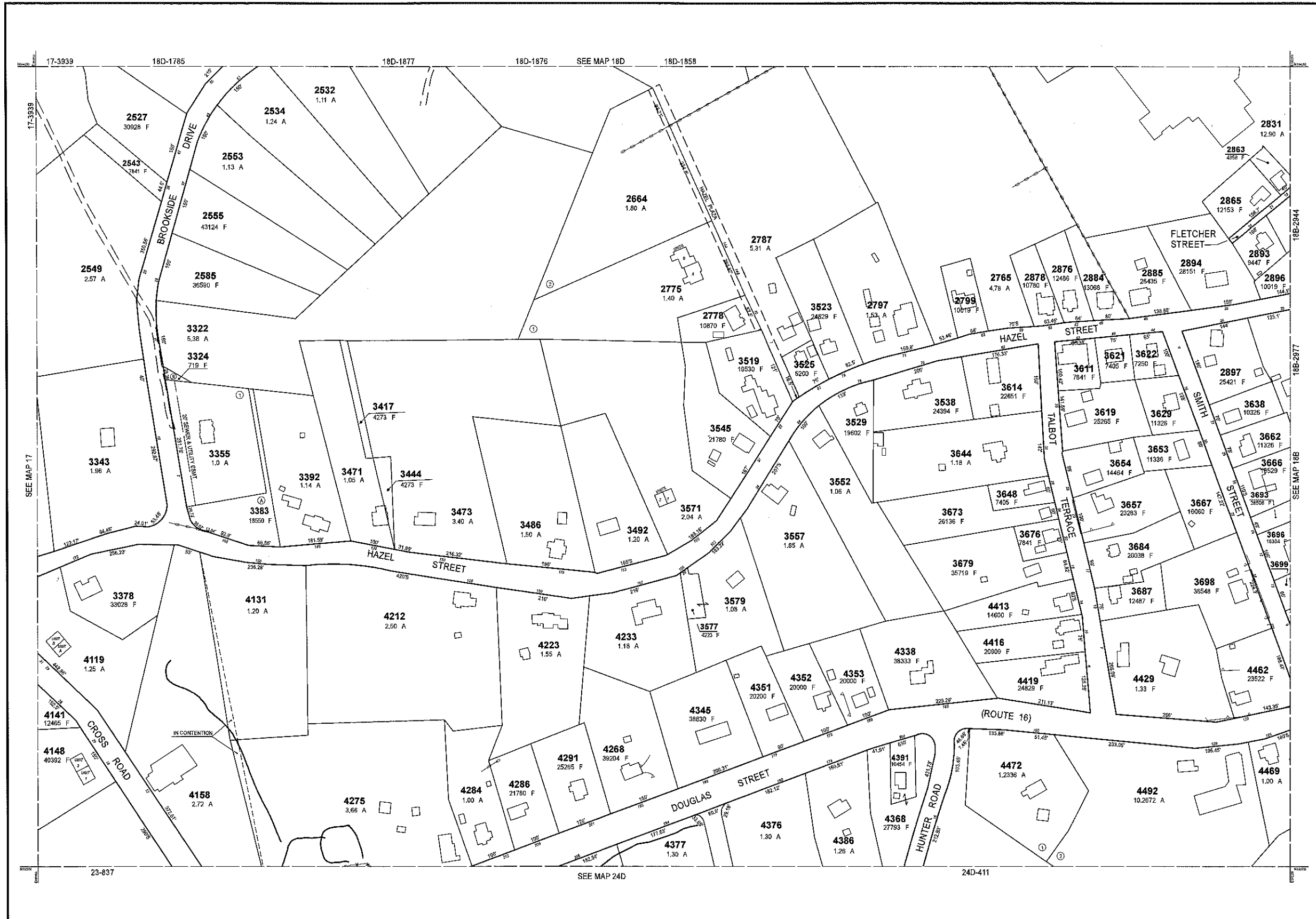
INDEX DIAGRAM

18C	18B	19
18D	18A	
24C	24A	
24D	24B	

MAP NO.

**18B**





THIS MAP IS FOR ASSESSMENT PURPOSES. IT IS NOT VALID FOR LEGAL DESCRIPTION OR CONVEYANCE.

THE HORIZONTAL DATUM IS THE MASSACHUSETTS STATE PLANE COORDINATE SYSTEM, NAD 83.

ORIGINAL PROPERTY MAPS WERE PREPARED BY STONE & WEBSTER ENGINEERING CORP., BOSTON, MASSACHUSETTS, FROM AERIAL PHOTOGRAPHY DATED DECEMBER, 1986 AND PLANIMETRIC MAPPING PREPARED BY GEOD CORP., RIDGE, NEW JERSEY

MAPS ARE REVISED AND REPRINTED BY CAI TECHNOLOGIES, INC.

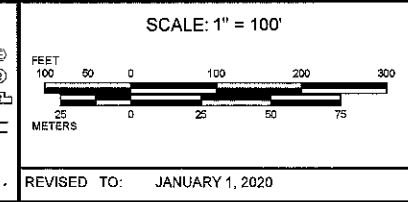
REVISED & REPRINTED BY

**CAI Technologies**  
Precision Mapping. Geospatial Solutions.

11 Pleasant Street, Littleton, NH 03561  
800.322.4540 - www.cai-tech.com

**LEGEND**


PARCEL NUMBER	..... 2222	EXEMPT PROPERTY	..... (E)
PARCEL AREA - ACRES	..... A	SUBDIVISION LOT NO.	..... (L)
PARCEL AREA - SQUARE FEET	..... F	HOUSE/STREET NUMBER	..... (H/S)
RECORD DIMENSION	..... 100'	RIGHT OF WAY/ACCESS	..... (R/W)
SCALED DIMENSION	..... 100'S	COMMON OWNERSHIP	..... (C/O)
MATCHLINE	..... (M)	WETLANDS	..... (W)
WATER	..... (W)		



PROPERTY MAPS

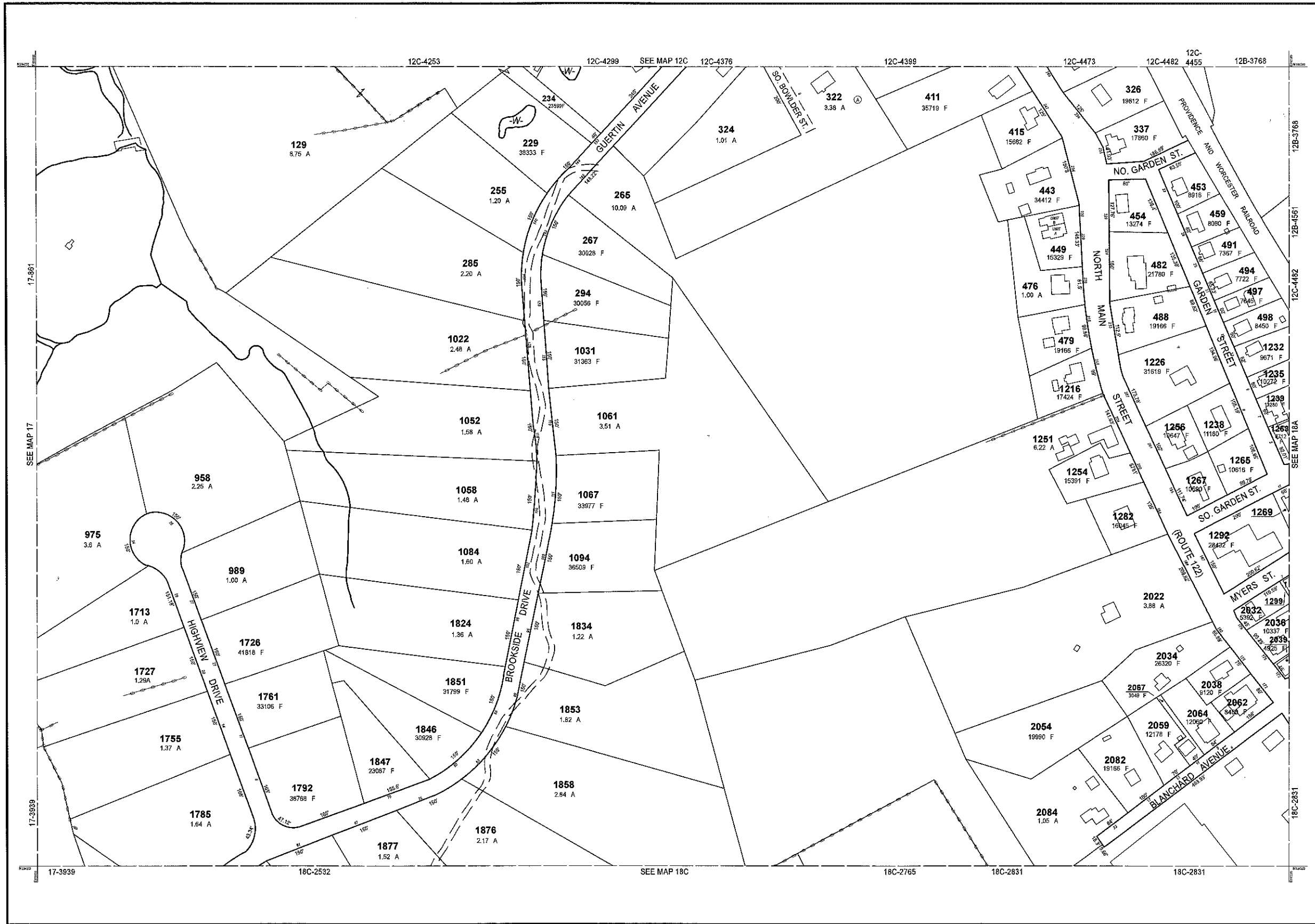
**UXBRIDGE**

MASSACHUSETTS



MAP NO.

**18C**



THIS MAP IS FOR ASSESSMENT PURPOSES. IT IS NOT VALID FOR LEGAL DESCRIPTION OR CONVEYANCE.

THE HORIZONTAL DATUM IS THE MASSACHUSETTS STATE PLANE COORDINATE SYSTEM, NAD 83.

ORIGINAL PROPERTY MAPS WERE PREPARED BY STONE & WEBSTER ENGINEERING CORP., BOSTON, MASSACHUSETTS, FROM AERIAL PHOTOGRAPHY DATED DECEMBER, 1986 AND PLANIMETRIC MAPPING PREPARED BY GEOD CORP., RIDGE, NEW JERSEY

MAPS ARE REVISED AND REPRINTED BY CAI TECHNOLOGIES, INC.

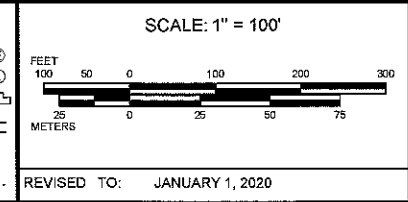
REVISED & REPRINTED BY

**CAI Technologies**  
Precision Mapping. Geospatial Solutions.

11 Pleasant Street, Littleton, NH 03561  
800.322.4540 - www.cai-tech.com

**LEGEND**

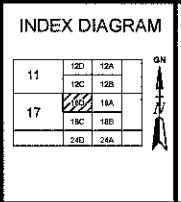
PARCEL NUMBER	.....	2222	EXEMPT PROPERTY	.....	Ⓢ
PARCEL AREA - ACRES	.....	A	SUBDIVISION LOT NO.	.....	Ⓛ
PARCEL AREA - SQUARE FEET	.....	F	HOUSE/STREET NUMBER	.....	Ⓜ
RECORD DIMENSION	.....	100'	RIGHT OF WAY/ACCESS	.....	Ⓜ
SCALED DIMENSION	.....	100'S	COMMON OWNERSHIP	.....	Ⓜ
MATCH LINE	.....		WETLANDS	.....	Ⓜ
WATER	.....			.....	Ⓜ



PROPERTY MAPS

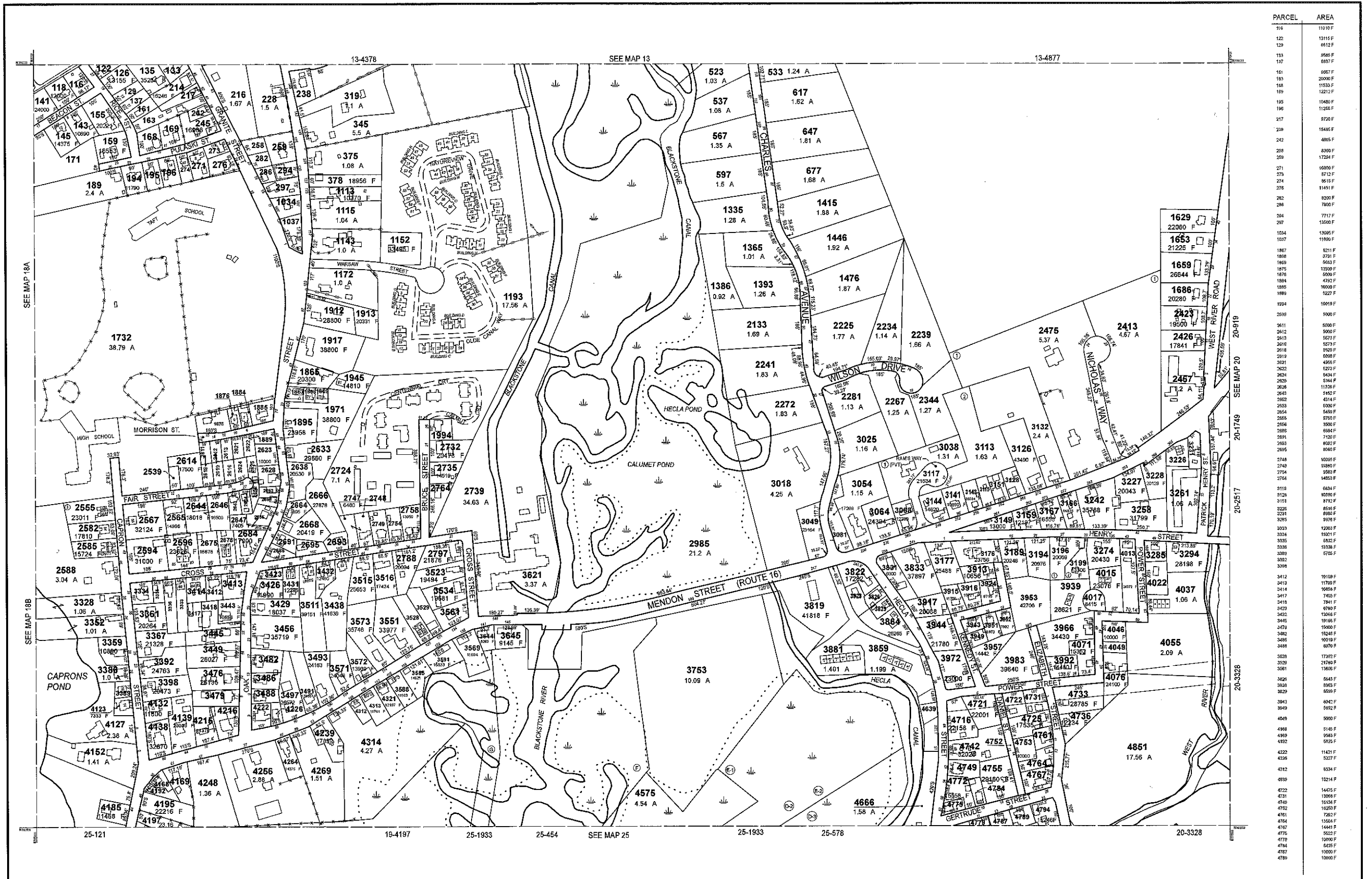
**UXBRIDGE**

MASSACHUSETTS



MAP NO.

**18D**



PARCEL	AREA
316	11018 F
122	13116 F
129	6612 F
133	9565 F
137	6937 F
161	6957 F
163	20000 F
168	11533 F
169	12212 F
195	10480 F
196	11255 F
217	9720 F
238	15446 F
242	4865 F
258	8309 F
259	17294 F
271	16050 F
273	9732 F
274	9615 F
276	11451 F
282	8200 F
286	7800 F
294	7717 F
297	13500 F
1034	13065 F
1037	11900 F
1927	1211 F
1888	3791 F
1889	5663 F
1875	12500 F
1876	5000 F
1884	4792 F
1885	90000 F
1889	5227 F
1994	10019 F
2839	9000 F
2840	5000 F
2842	5000 F
2843	5000 F
2844	5000 F
2845	5000 F
2846	5000 F
2847	5000 F
2848	5000 F
2849	5000 F
2850	5000 F
2851	5000 F
2852	5000 F
2853	5000 F
2854	5000 F
2855	5000 F
2856	5000 F
2857	5000 F
2858	5000 F
2859	5000 F
2860	5000 F
2861	5000 F
2862	5000 F
2863	5000 F
2864	5000 F
2865	5000 F
2866	5000 F
2867	5000 F
2868	5000 F
2869	5000 F
2870	5000 F
2871	5000 F
2872	5000 F
2873	5000 F
2874	5000 F
2875	5000 F
2876	5000 F
2877	5000 F
2878	5000 F
2879	5000 F
2880	5000 F
2881	5000 F
2882	5000 F
2883	5000 F
2884	5000 F
2885	5000 F
2886	5000 F
2887	5000 F
2888	5000 F
2889	5000 F
2890	5000 F
2891	5000 F
2892	5000 F
2893	5000 F
2894	5000 F
2895	5000 F
2896	5000 F
2897	5000 F
2898	5000 F
2899	5000 F
2900	5000 F
2901	5000 F
2902	5000 F
2903	5000 F
2904	5000 F
2905	5000 F
2906	5000 F
2907	5000 F
2908	5000 F
2909	5000 F
2910	5000 F
2911	5000 F
2912	5000 F
2913	5000 F
2914	5000 F
2915	5000 F
2916	5000 F
2917	5000 F
2918	5000 F
2919	5000 F
2920	5000 F
2921	5000 F
2922	5000 F
2923	5000 F
2924	5000 F
2925	5000 F
2926	5000 F
2927	5000 F
2928	5000 F
2929	5000 F
2930	5000 F
2931	5000 F
2932	5000 F
2933	5000 F
2934	5000 F
2935	5000 F
2936	5000 F
2937	5000 F
2938	5000 F
2939	5000 F
2940	5000 F
2941	5000 F
2942	5000 F
2943	5000 F
2944	5000 F
2945	5000 F
2946	5000 F
2947	5000 F
2948	5000 F
2949	5000 F
2950	5000 F
2951	5000 F
2952	5000 F
2953	5000 F
2954	5000 F
2955	5000 F
2956	5000 F
2957	5000 F
2958	5000 F
2959	5000 F
2960	5000 F
2961	5000 F
2962	5000 F
2963	5000 F
2964	5000 F
2965	5000 F
2966	5000 F
2967	5000 F
2968	5000 F
2969	5000 F
2970	5000 F
2971	5000 F
2972	5000 F
2973	5000 F
2974	5000 F
2975	5000 F
2976	5000 F
2977	5000 F
2978	5000 F
2979	5000 F
2980	5000 F
2981	5000 F
2982	5000 F
2983	5000 F
2984	5000 F
2985	5000 F
2986	5000 F
2987	5000 F
2988	5000 F
2989	5000 F
2990	5000 F
2991	5000 F
2992	5000 F
2993	5000 F
2994	5000 F
2995	5000 F
2996	5000 F
2997	5000 F
2998	5000 F
2999	5000 F
3000	5000 F

THIS MAP IS FOR ASSESSMENT PURPOSES. IT IS NOT VALID FOR LEGAL DESCRIPTION OR CONVEYANCE.

THE HORIZONTAL DATUM IS THE MASSACHUSETTS STATE PLANE COORDINATE SYSTEM, NAD 83.

ORIGINAL PROPERTY MAPS WERE PREPARED BY STONE & WEBSTER ENGINEERING CORP., BOSTON, MASSACHUSETTS, FROM AERIAL PHOTOGRAPHY DATED DECEMBER, 1986 AND PLANIMETRIC MAPPING PREPARED BY GEOD CORP., RIDGE, NEW JERSEY

MAPS ARE REVISED AND REPRINTED BY CAI TECHNOLOGIES, INC.

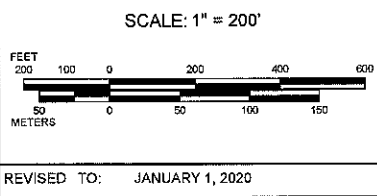
REVISED & REPRINTED BY

**CAI Technologies**

Precision Mapping. Geospatial Solutions.

11 Pleasant Street, Littleton, NH 03561  
800.322.4540 - www.cai-tech.com

LEGEND	
PARCEL NUMBER	2222
PARCEL AREA - ACRES	A
PARCEL AREA - SQUARE FEET	F
RECORD DIMENSION	100'
SCALED DIMENSION	1000'
MATCH LINE	
WATER	
EXEMPT PROPERTY	
SUBDIVISION LOT NO.	
HOUSE/STREET NUMBER	
RIGHT OF WAY/ACCESS	
COMMON OWNERSHIP	
WETLANDS	



PROPERTY MAPS

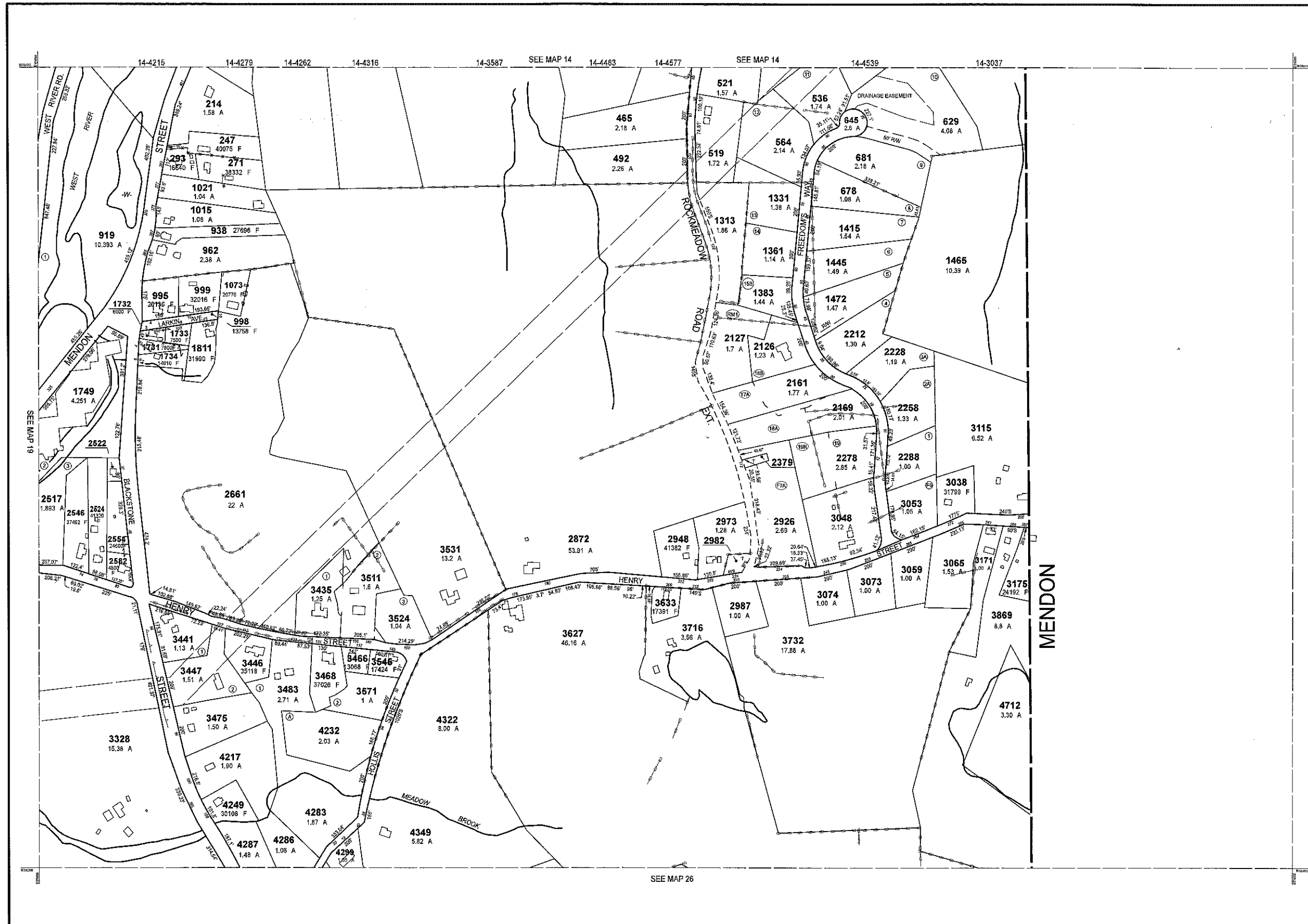
**UXBRIDGE**

MASSACHUSETTS

INDEX DIAGRAM

120	12A	13	14
121	12B	13	14
122	12C	13	14
123	12D	13	14
124	12E	13	14
125	12F	13	14
126	12G	13	14
127	12H	13	14
128	12I	13	14
129	12J	13	14
130	12K	13	14
131	12L	13	14
132	12M	13	14
133	12N	13	14
134	12O	13	14
135	12P	13	14
136	12Q	13	14
137	12R	13	14
138	12S	13	14
139	12T	13	14
140	12U	13	14
141	12V	13	14
142	12W	13	14
143	12X	13	14
144	12Y	13	14
145	12Z	13	14
146	12AA	13	14
147	12AB	13	14
148	12AC	13	14
149	12AD	13	14
150	12AE	13	14

MAP NO. **19**



PARCEL	AREA
2379	3219 F
2522	7200 F

THIS MAP IS FOR ASSESSMENT PURPOSES. IT IS NOT VALID FOR LEGAL DESCRIPTION OR CONVEYANCE.

THE HORIZONTAL DATUM IS THE MASSACHUSETTS STATE PLANE COORDINATE SYSTEM, NAD 83.

ORIGINAL PROPERTY MAPS WERE PREPARED BY STONE & WEBSTER ENGINEERING CORP., BOSTON, MASSACHUSETTS, FROM AERIAL PHOTOGRAPHY DATED DECEMBER, 1986 AND PLANIMETRIC MAPPING PREPARED BY GEOD CORP., RIDGE, NEW JERSEY.

MAPS ARE REVISED AND REPRINTED BY CAI TECHNOLOGIES, INC.

REVISED & REPRINTED BY

**CAI Technologies**  
Precision Mapping Geospatial Solutions.

11 Pleasant Street, Littleton, NH 03561  
800.322.4540 - www.cai-tech.com

LEGEND

PARCEL NUMBER	..... 2222	EXEMPT PROPERTY	ⓔ
PARCEL AREA - ACRES	..... A	SUBDIVISION LOT NO.	Ⓛ
PARCEL AREA - SQUARE FEET	..... F	HOUSE STREET NUMBER	Ⓜ
RECORD DIMENSION	..... 100'	RIGHT OF WAY/ACCESS	---
SCALED DIMENSION	..... 100'S	COMMON OWNERSHIP	→
MATCH LINE	.....	WETLANDS	Ⓜ
WATER	..... W		

SCALE: 1" = 200'

REVISD TO: JANUARY 1, 2020

PROPERTY MAPS

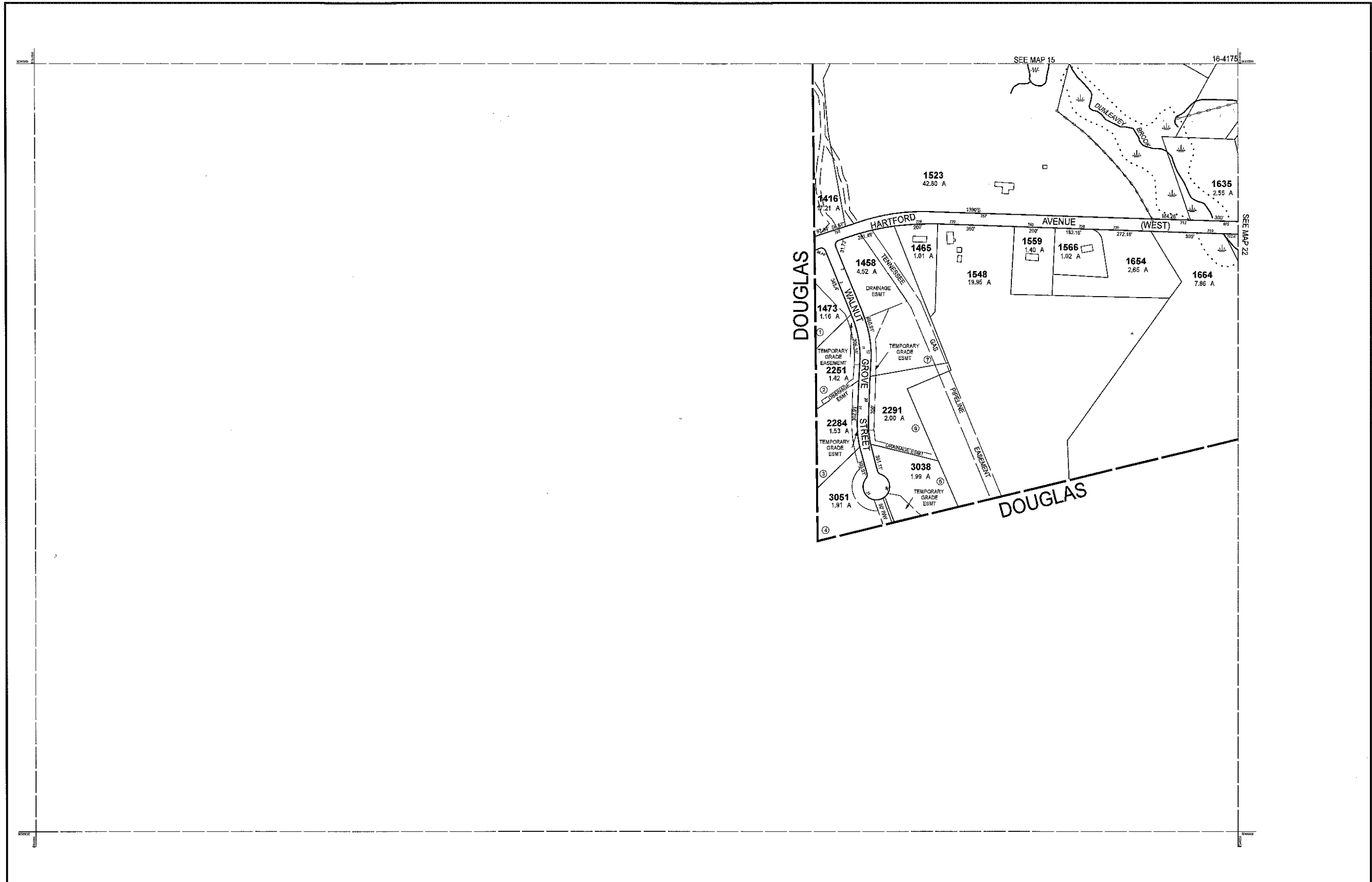
**UXBRIDGE**

MASSACHUSETTS

INDEX DIAGRAM

13	14
19	20
25	26

MAP NO. **20**



THIS MAP IS FOR ASSESSMENT PURPOSES. IT IS NOT VALID FOR LEGAL DESCRIPTION OR CONVEYANCE.

THE HORIZONTAL DATUM IS THE MASSACHUSETTS STATE PLANE COORDINATE SYSTEM, NAD 83.

ORIGINAL PROPERTY MAPS WERE PREPARED BY STONE & WEBSTER ENGINEERING CORP., BOSTON, MASSACHUSETTS, FROM AERIAL PHOTOGRAPHY DATED DECEMBER, 1986 AND PLANIMETRIC MAPPING PREPARED BY GEOD CORP., RIDGE, NEW JERSEY

MAPS ARE REVISED AND REPRINTED BY CAI TECHNOLOGIES, INC.

REVISED & REPRINTED BY

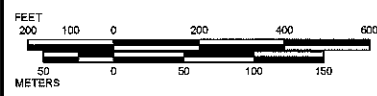


Precision Mapping. Geospatial Solutions.

11 Pleasant Street, Littleton, NH 03561  
800.322.4540 - www.cai-tech.com

LEGEND	
PARCEL NUMBER . . . . . 2222	EXEMPT PROPERTY . . . . . (E)
PARCEL AREA - ACRES . . . . . A	SUBDIVISION LOT NO. . . . . (L)
PARCEL AREA - SQUARE FEET . . . . . F	HOUSE/STREET NUMBER . . . . . (H)
RECORD DIMENSION . . . . . 100'	RIGHT OF WAY/ACCESS . . . . . (RW)
SCALED DIMENSION . . . . . 100'S	COMMON OWNERSHIP . . . . . (C)
MATCH LINE . . . . . (M)	WETLANDS . . . . . (W)
WATER . . . . . (W)	

SCALE: 1" = 200'



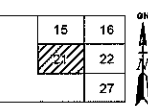
REVISED TO: JANUARY 1, 2020

PROPERTY MAPS

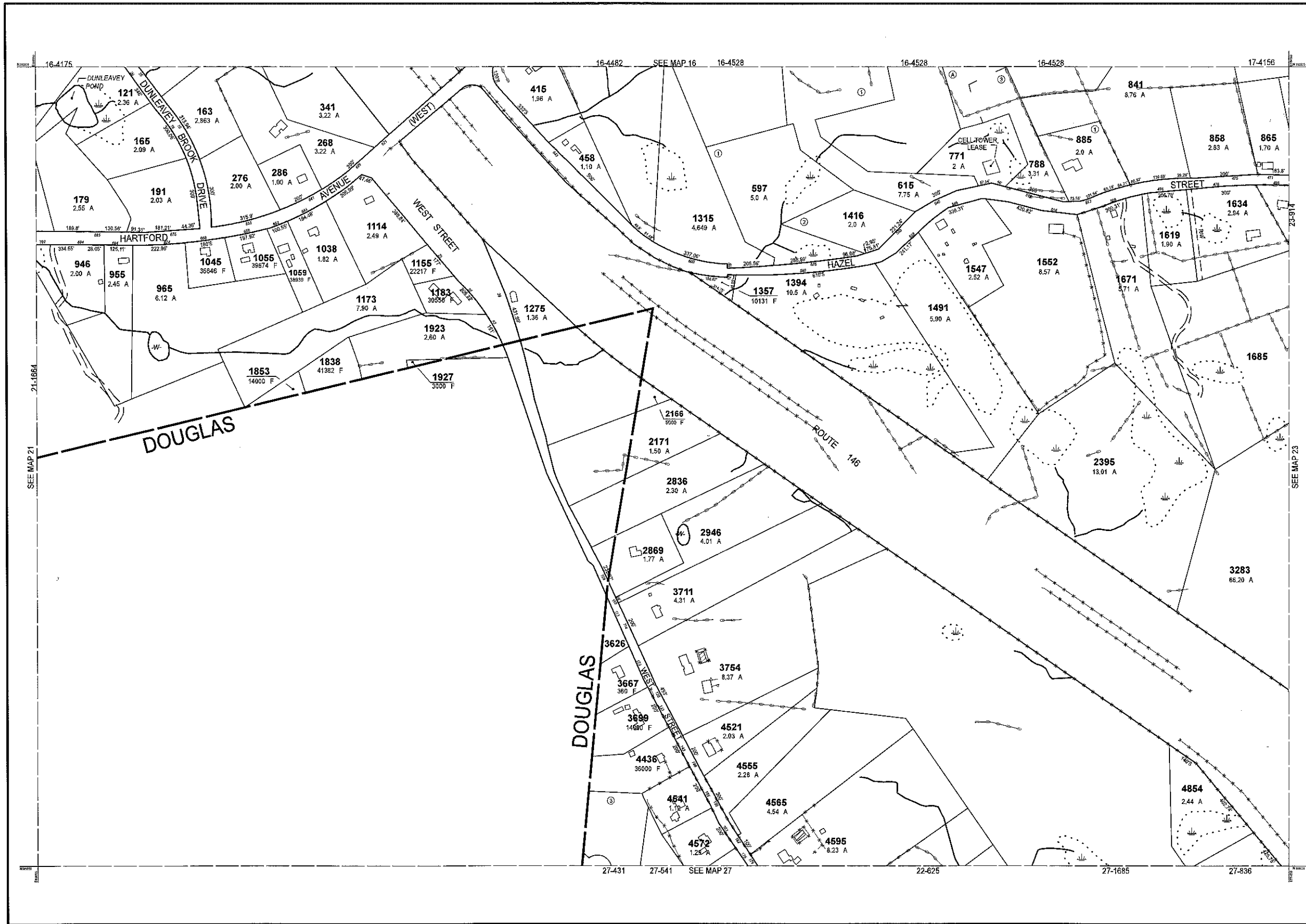
# UXBRIDGE

MASSACHUSETTS

INDEX DIAGRAM



MAP NO. **21**



THIS MAP IS FOR ASSESSMENT PURPOSES. IT IS NOT VALID FOR LEGAL DESCRIPTION OR CONVEYANCE.

THE HORIZONTAL DATUM IS THE MASSACHUSETTS STATE PLANE COORDINATE SYSTEM, NAD 83.

ORIGINAL PROPERTY MAPS WERE PREPARED BY STONE & WEBSTER ENGINEERING CORP., BOSTON, MASSACHUSETTS, FROM AERIAL PHOTOGRAPHY DATED DECEMBER, 1986 AND PLANIMETRIC MAPPING PREPARED BY GEOD CORP., RIDGE, NEW JERSEY

MAPS ARE REVISED AND REPRINTED BY CAI TECHNOLOGIES, INC.

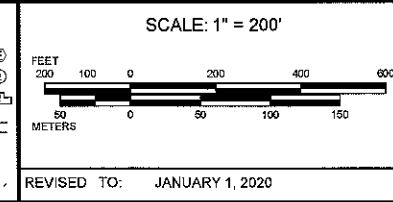
REVISED & REPRINTED BY

**CAI Technologies**  
Precision Mapping. Geospatial Solutions.

11 Pleasant Street, Littleton, NH 03561  
800.322.4540 - www.cai-tech.com

LEGEND

PARCEL NUMBER	..... 2222	EXEMPT PROPERTY	..... (E)
PARCEL AREA - ACRES	..... A	SUBDIVISION LOT NO.	..... (L)
ARC LENGTH - SQUARE FEET	..... F	HOUSE/STREET NUMBER	..... (H/S)
RECORD DIMENSION	..... 100'	RIGHT OF WAY/ACCESS	..... (R/W)
SCALED DIMENSION	..... 100'S	COMMON OWNERSHIP	..... (C/O)
MATCH LINE	..... (M)	WETLANDS	..... (W)
WATER	..... (W)		



PROPERTY MAPS

**UXBRIDGE**

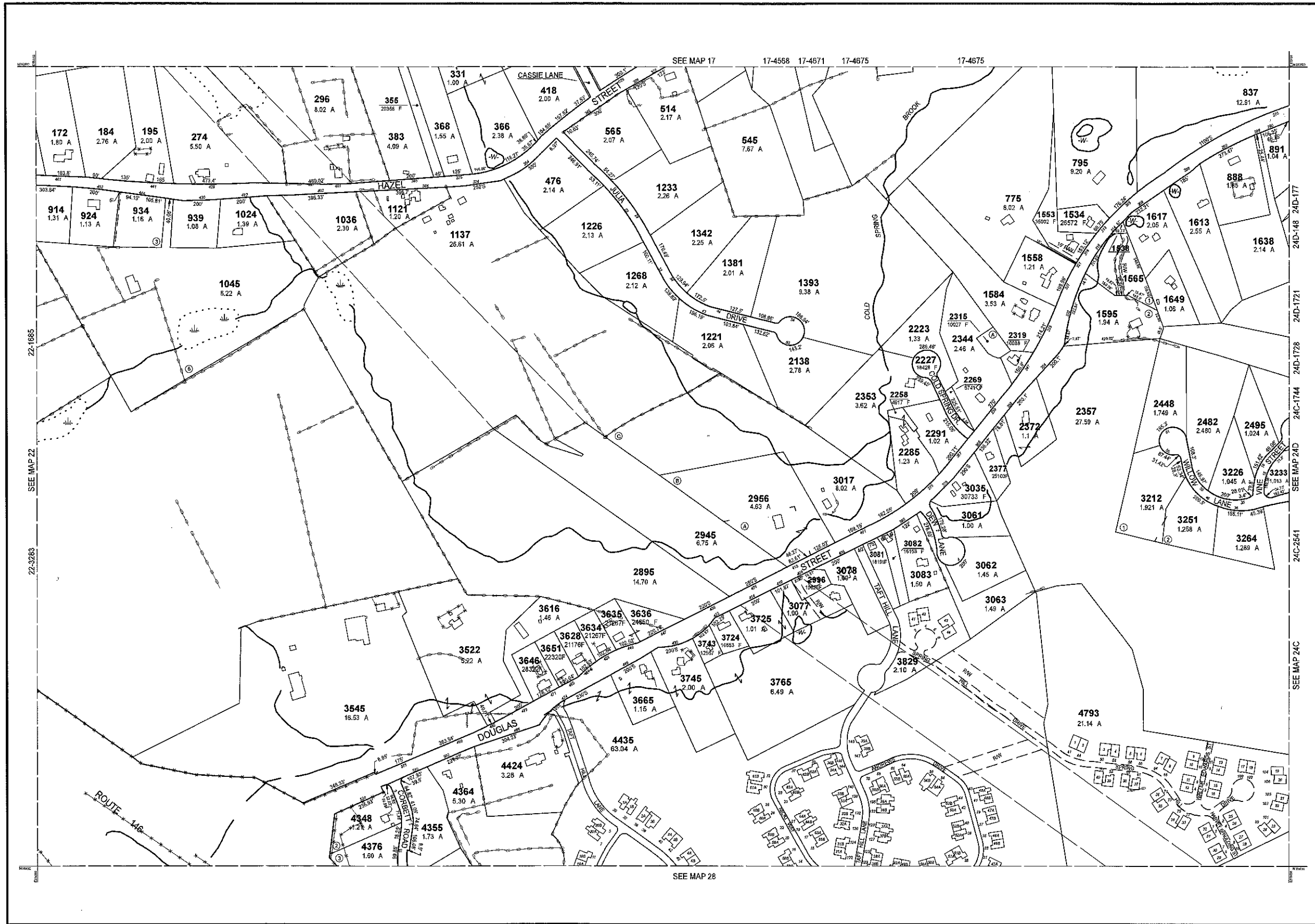
MASSACHUSETTS

INDEX DIAGRAM

15	16	17
21	22	23
	27	28

MAP NO.

**22**



THIS MAP IS FOR ASSESSMENT PURPOSES. IT IS NOT VALID FOR LEGAL DESCRIPTION OR CONVEYANCE.

THE HORIZONTAL DATUM IS THE MASSACHUSETTS STATE PLANE COORDINATE SYSTEM, NAD 83.

ORIGINAL PROPERTY MAPS WERE PREPARED BY STONE & WEBSTER ENGINEERING CORP., BOSTON, MASSACHUSETTS, FROM AERIAL PHOTOGRAPHY DATED DECEMBER, 1986 AND PLANIMETRIC MAPPING PREPARED BY GEOD CORP., RIDGE, NEW JERSEY

MAPS ARE REVISED AND REPRINTED BY CAI TECHNOLOGIES, INC.

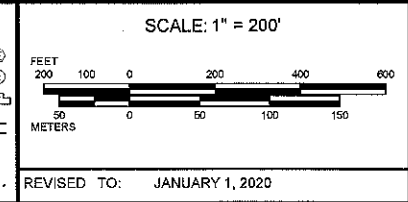
REVISED & REPRINTED BY

**CAI Technologies**  
Precision Mapping. Geospatial Solutions.

11 Pleasant Street, Littleton, NH 03561  
800.322.4540 - www.cai-tech.com

LEGEND

PARCEL NUMBER	..... 2222	EXEMPT PROPERTY	..... (E)
PARCEL AREA - ACRES	..... A	SUBDIVISION LOT NO.	..... (L)
ARC LENGTH - SQUARE FEET	..... F	HOUSE/STREET NUMBER	..... (H)
RECORD DIMENSION	..... 10'	RIGHT OF WAY/ACCESS	..... (R)
SCALED DIMENSION	..... 100'S	COMMON OWNERSHIP	..... (C)
MATCH LINE	..... (M)	WETLANDS	..... (W)
WATER	..... (W)		



PROPERTY MAPS

**UXBRIDGE**

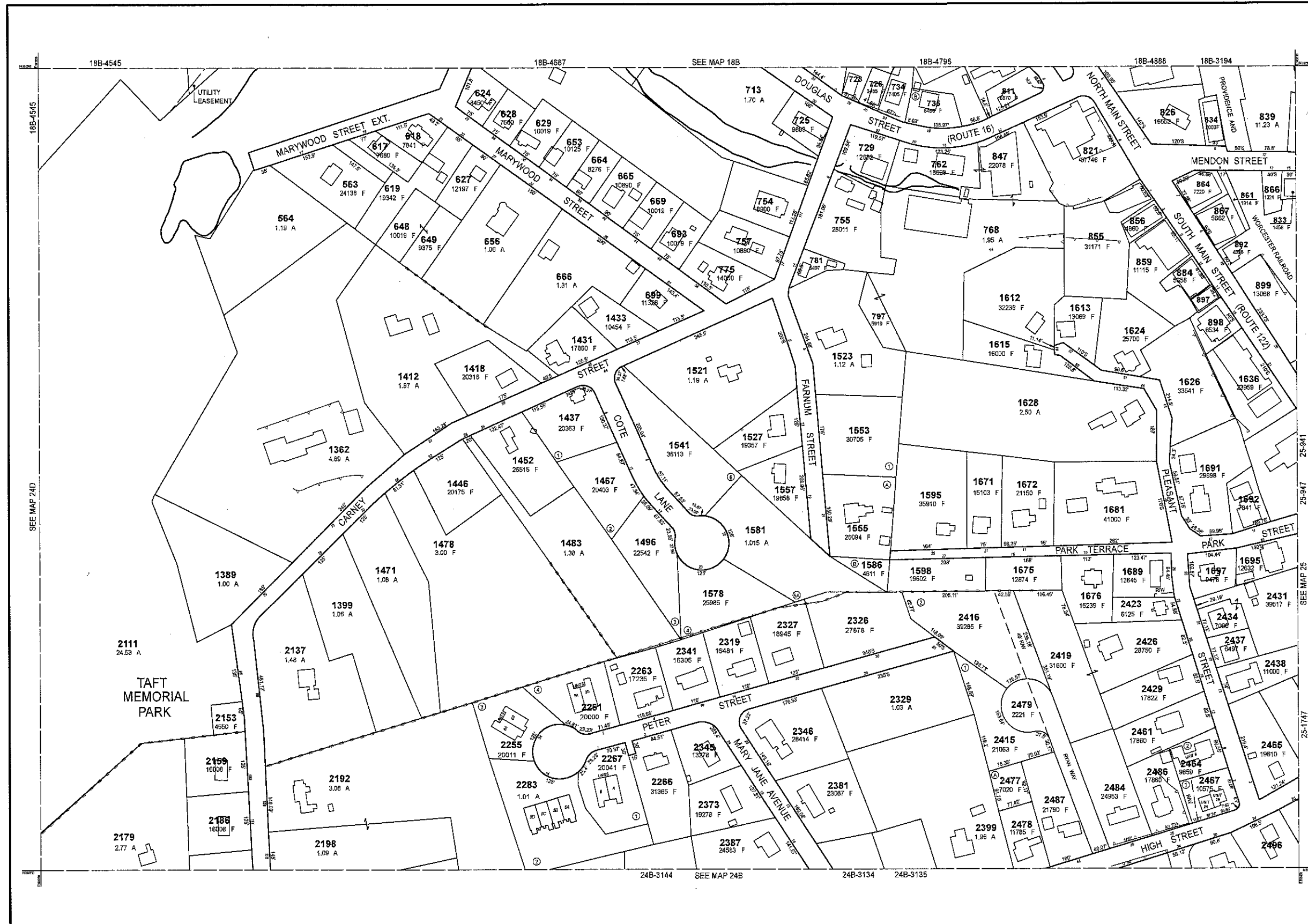
MASSACHUSETTS

INDEX DIAGRAM

16	17	18	19
22	23	24	25
27	28	29	

MAP NO.

**23**



PARCEL	AREA
723	3485 F
897	2343 F

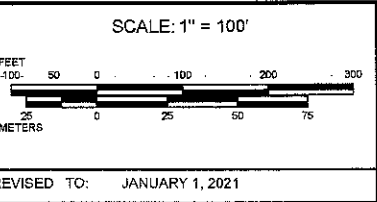
RECEIVED  
 DEC 14 2020  
 ASSESSORS

THIS MAP IS FOR ASSESSMENT PURPOSES. IT IS NOT VALID FOR LEGAL DESCRIPTION OR CONVEYANCE.  
 THE HORIZONTAL DATUM IS THE MASSACHUSETTS STATE PLANE COORDINATE SYSTEM, NAD 83.  
 ORIGINAL PROPERTY MAPS WERE PREPARED BY STONE & WEBSTER ENGINEERING CORP., BOSTON, MASSACHUSETTS, FROM AERIAL PHOTOGRAPHY DATED DECEMBER, 1986 AND PLANIMETRIC MAPPING PREPARED BY GEOD CORP., RIDGE, NEW JERSEY  
 MAPS ARE REVISED AND REPRINTED BY CAI TECHNOLOGIES, INC.

REVISED & REPRINTED BY  
**CAI Technologies**  
 Precision Mapping. Geospatial Solutions.  
 11 Pleasant Street, Littleton, NH 03561  
 800.322.4540 - www.cai-tech.com

LEGEND

PARCEL NUMBER	..... 2222	EXEMPT PROPERTY	⊕
PARCEL AREA - ACRES	..... A	SUBDIVISION LOT NO.	⊙
PARCEL AREA - SQUARE FEET	..... F	HOUSE/STREET NUMBER	Ⓜ
RECORDED DIMENSION	..... 100'	RIGHT OF WAY/ACCESS	Ⓢ
SCALED DIMENSION	..... 100'S	COMMON OWNERSHIP	Ⓢ
MATCHLINE	.....	WETLANDS	Ⓢ
WATER	.....		



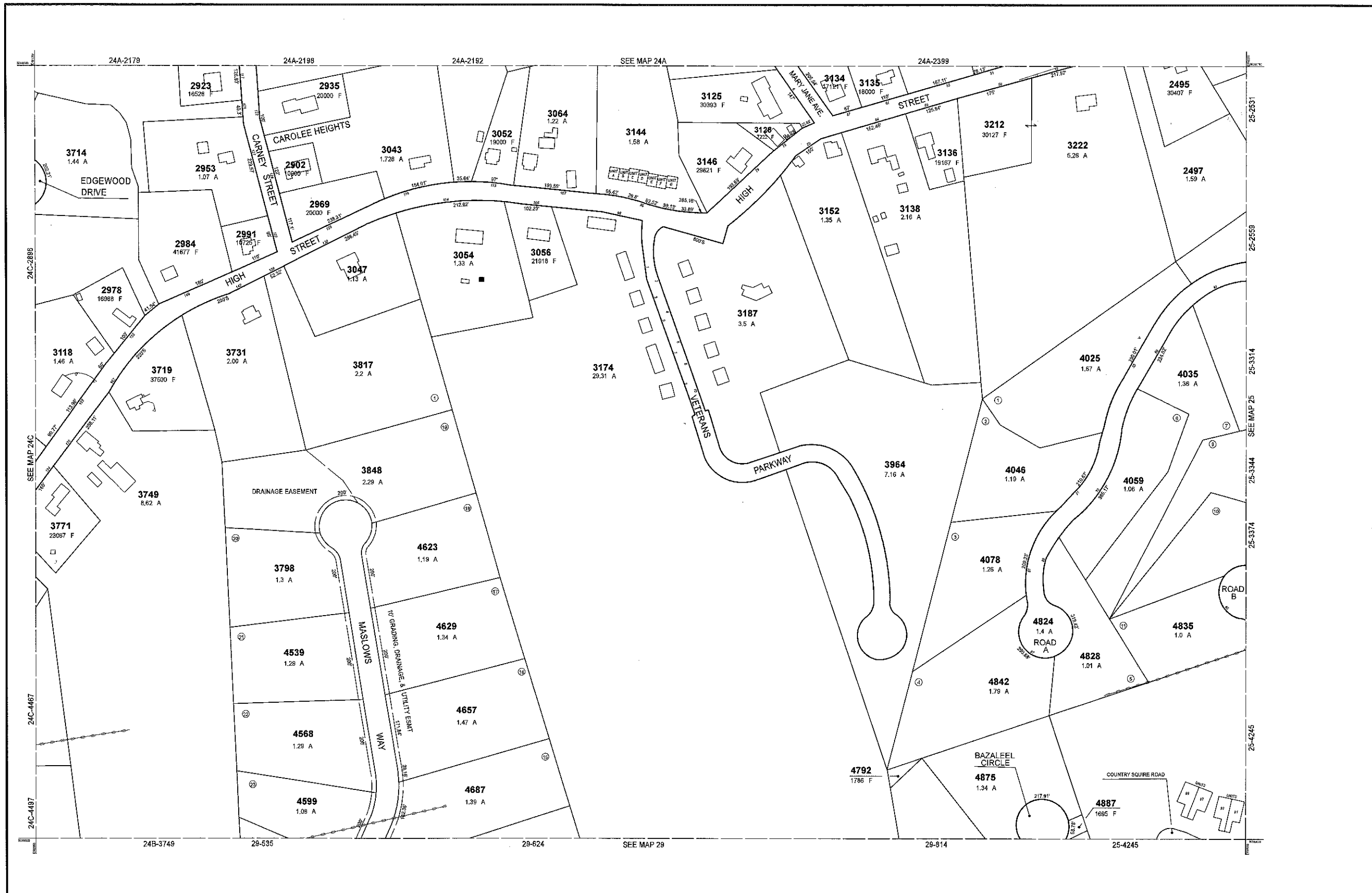
PROPERTY MAPS  
**UXBRIDGE**  
 MASSACHUSETTS

INDEX DIAGRAM

18B	18A	19
18C	18B	18
24C	24B	25

MAP NO.  
**24A**





THIS MAP IS FOR ASSESSMENT PURPOSES. IT IS NOT VALID FOR LEGAL DESCRIPTION OR CONVEYANCE.

THE HORIZONTAL DATUM IS THE MASSACHUSETTS STATE PLANE COORDINATE SYSTEM, NAD 83.

ORIGINAL PROPERTY MAPS WERE PREPARED BY STONE & WEBSTER ENGINEERING CORP., BOSTON, MASSACHUSETTS, FROM AERIAL PHOTOGRAPHY DATED DECEMBER, 1986 AND PLANIMETRIC MAPPING PREPARED BY GEOO CORP., RIDGE, NEW JERSEY

MAPS ARE REVISED AND REPRINTED BY CAI TECHNOLOGIES, INC.

REVISED & REPRINTED BY

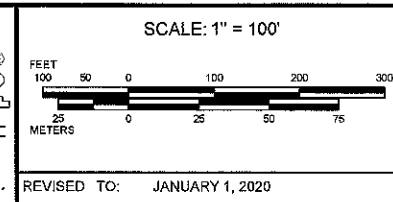


**CAI Technologies**  
Precision Mapping. Geospatial Solutions.

11 Pleasant Street, Littleton, NH 03561  
800.322.4540 - www.cai-tech.com

**LEGEND**

PARCEL NUMBER	..... 2222	EXEMPT PROPERTY	..... (E)
PARCEL AREA - ACRES	..... A	SUBDIVISION LOT NO.	..... (L)
PARCEL AREA - SQUARE FEET	..... F	HOUSE/STREET NUMBER	..... (H)
RECORD DIMENSION	..... 100'	RIGHT OF WAY/ACCESS	..... (RW)
SCALED DIMENSION	..... 100'S	COMMON OWNERSHIP	..... (CO)
MATCH LINE	..... (M)	WETLANDS	..... (W)
WATER	..... (W)		



PROPERTY MAPS

# UXBRIDGE

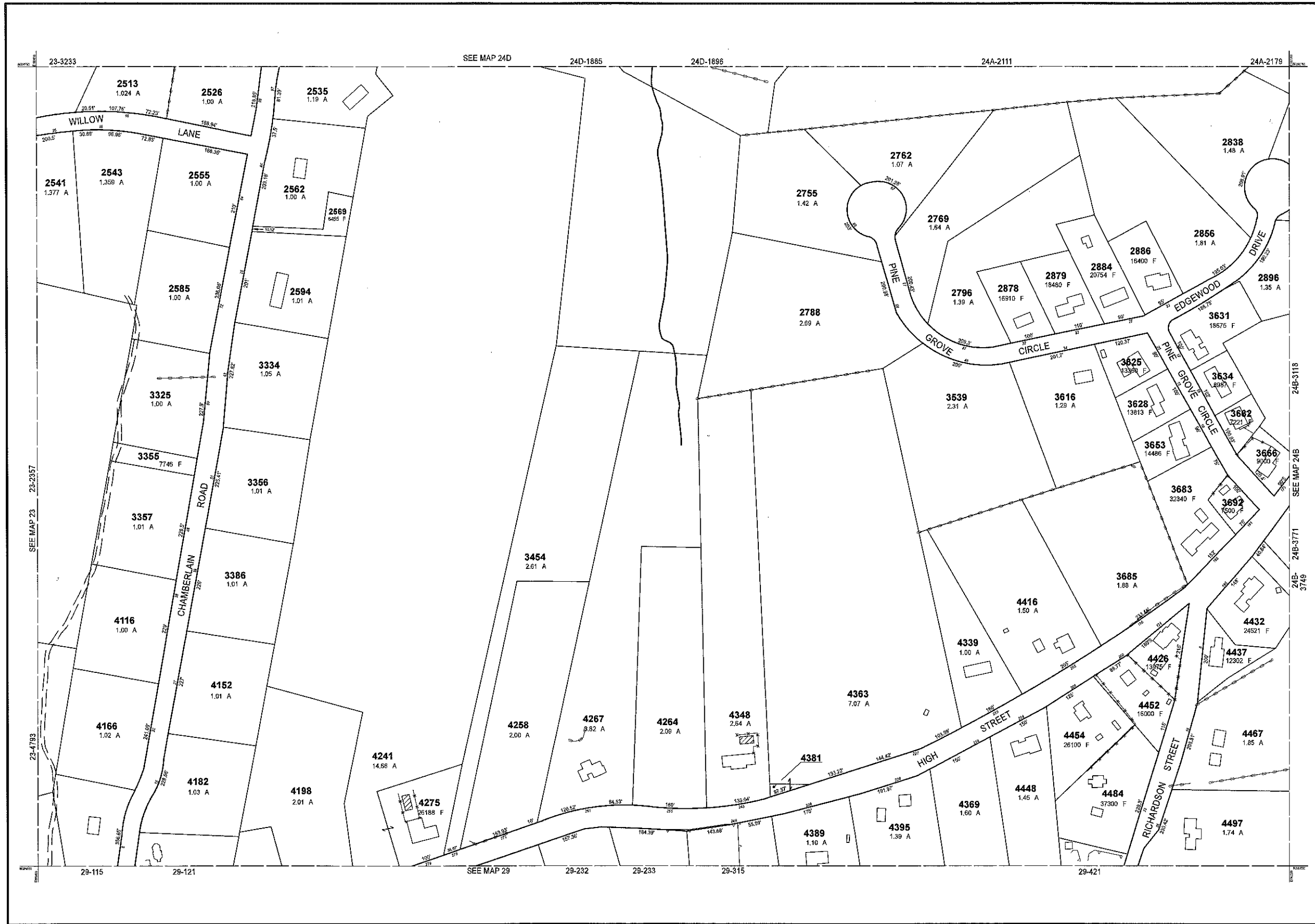
MASSACHUSETTS

**INDEX DIAGRAM**

24B	24A	25
29	30	

MAP NO.

# 24B



THIS MAP IS FOR ASSESSMENT PURPOSES. IT IS NOT VALID FOR LEGAL DESCRIPTION OR CONVEYANCE.

THE HORIZONTAL DATUM IS THE MASSACHUSETTS STATE PLANE COORDINATE SYSTEM, NAD 83.

ORIGINAL PROPERTY MAPS WERE PREPARED BY STONE & WEBSTER ENGINEERING CORP., BOSTON, MASSACHUSETTS, FROM AERIAL PHOTOGRAPHY DATED DECEMBER, 1986 AND PLANIMETRIC MAPPING PREPARED BY GEO D CORP., RIDGE, NEW JERSEY

MAPS ARE REVISED AND REPRINTED BY CAI TECHNOLOGIES, INC.

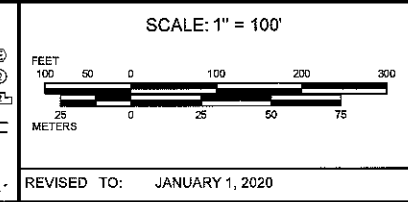
REVISED & REPRINTED BY

**CAI Technologies**  
Precision Mapping. Geospatial Solutions.

11 Pleasant Street, Littleton, NH 03561  
800.322.4540 - www.cai-tech.com

**LEGEND**

PARCEL NUMBER	..... 2222	EXEMPT PROPERTY	..... (E)
PARCEL AREA - ACRES	..... A	SUBDIVISION LOT NO.	..... (L)
PARCEL AREA - SQUARE FEET	..... F	HOUSE/STREET NUMBER	..... (H/S)
RECORD DIMENSION	..... 10'	RIGHT OF WAY/ACCESS	..... (R/W)
SCALED DIMENSION	..... 10'S	COMMON OWNERSHIP	..... (C/O)
MATCH LINE	..... (M)	WETLANDS	..... (W)
WATER	..... (W)		



PROPERTY MAPS

**UXBRIDGE**

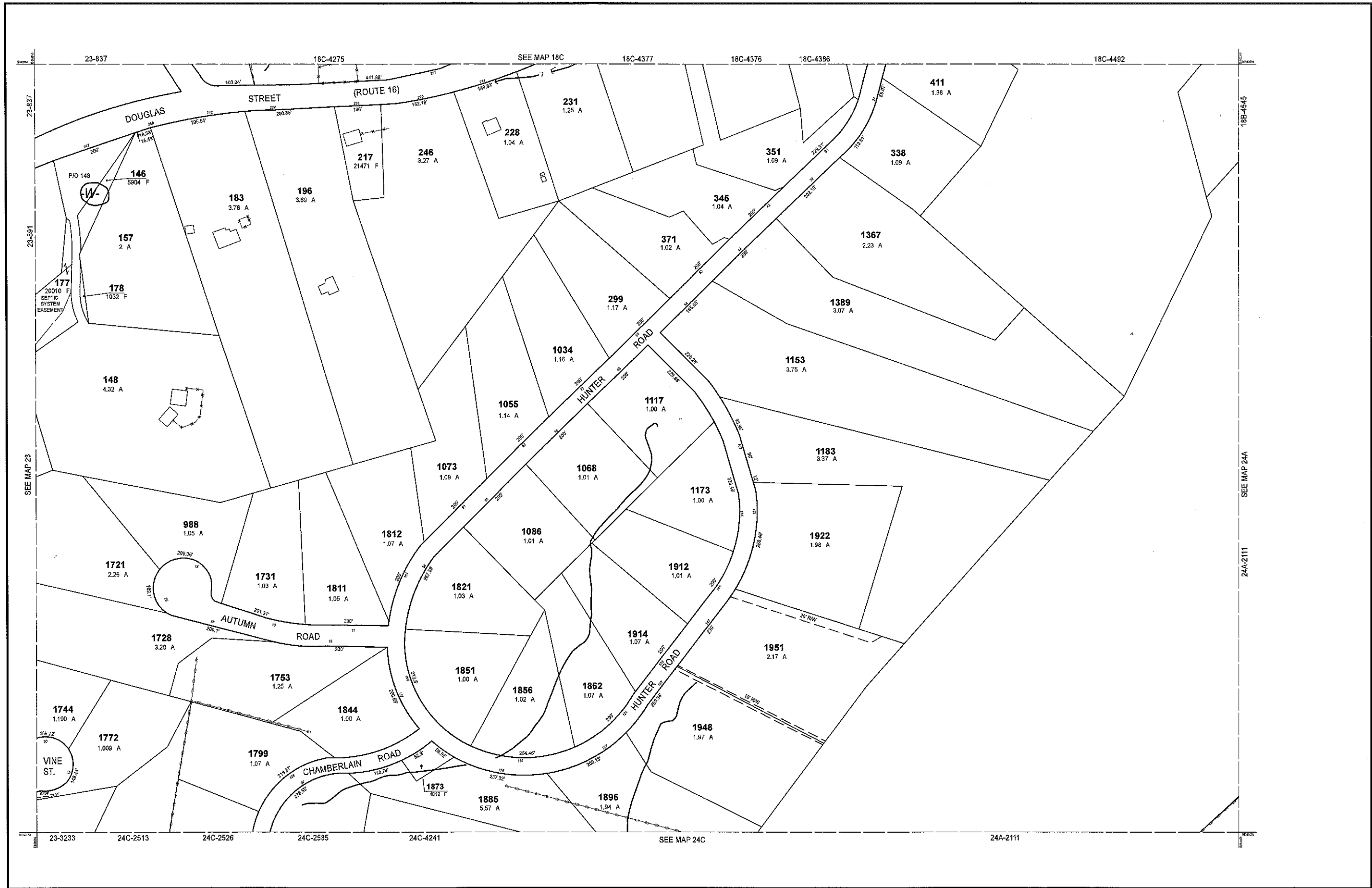
MASSACHUSETTS

INDEX DIAGRAM

23	24C	24A	24B
28	29		

MAP NO.

**24C**



THIS MAP IS FOR ASSESSMENT PURPOSES. IT IS NOT VALID FOR LEGAL DESCRIPTION OR CONVEYANCE.

THE HORIZONTAL DATUM IS THE MASSACHUSETTS STATE PLANE COORDINATE SYSTEM, NAD 83.

ORIGINAL PROPERTY MAPS WERE PREPARED BY STONE & WEBSTER ENGINEERING CORP., BOSTON, MASSACHUSETTS, FROM AERIAL PHOTOGRAPHY DATED DECEMBER, 1986 AND PLANIMETRIC MAPPING PREPARED BY GEOD CORP., RIDGE, NEW JERSEY

MAPS ARE REVISED AND REPRINTED BY CAI TECHNOLOGIES, INC.

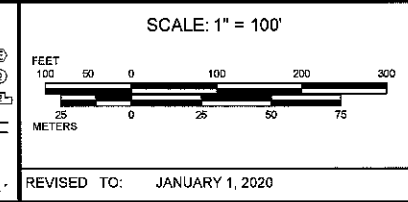
REVISED & REPRINTED BY

**CAI Technologies**  
Precision Mapping. Geospatial Solutions.

11 Pleasant Street, Littleton, NH 03561  
800.322.4540 - www.cai-tech.com

LEGEND

PARCEL NUMBER	..... 2222	EXEMPT PROPERTY	..... (E)
PARCEL AREA - ACRES	..... A	SUBDIVISION LOT NO.	..... (L)
PARCEL AREA - SQUARE FEET	..... F	HOUSE/STREET NUMBER	..... (H/S)
RECORD DIMENSION	..... 100'	RIGHT OF WAY/ACCESS	..... (R/W)
SCALED DIMENSION	..... 100'S	COMMON OWNERSHIP	..... (C/O)
MATCH LINE	..... (M)	WETLANDS	..... (W)
WATER	..... (W)		



PROPERTY MAPS

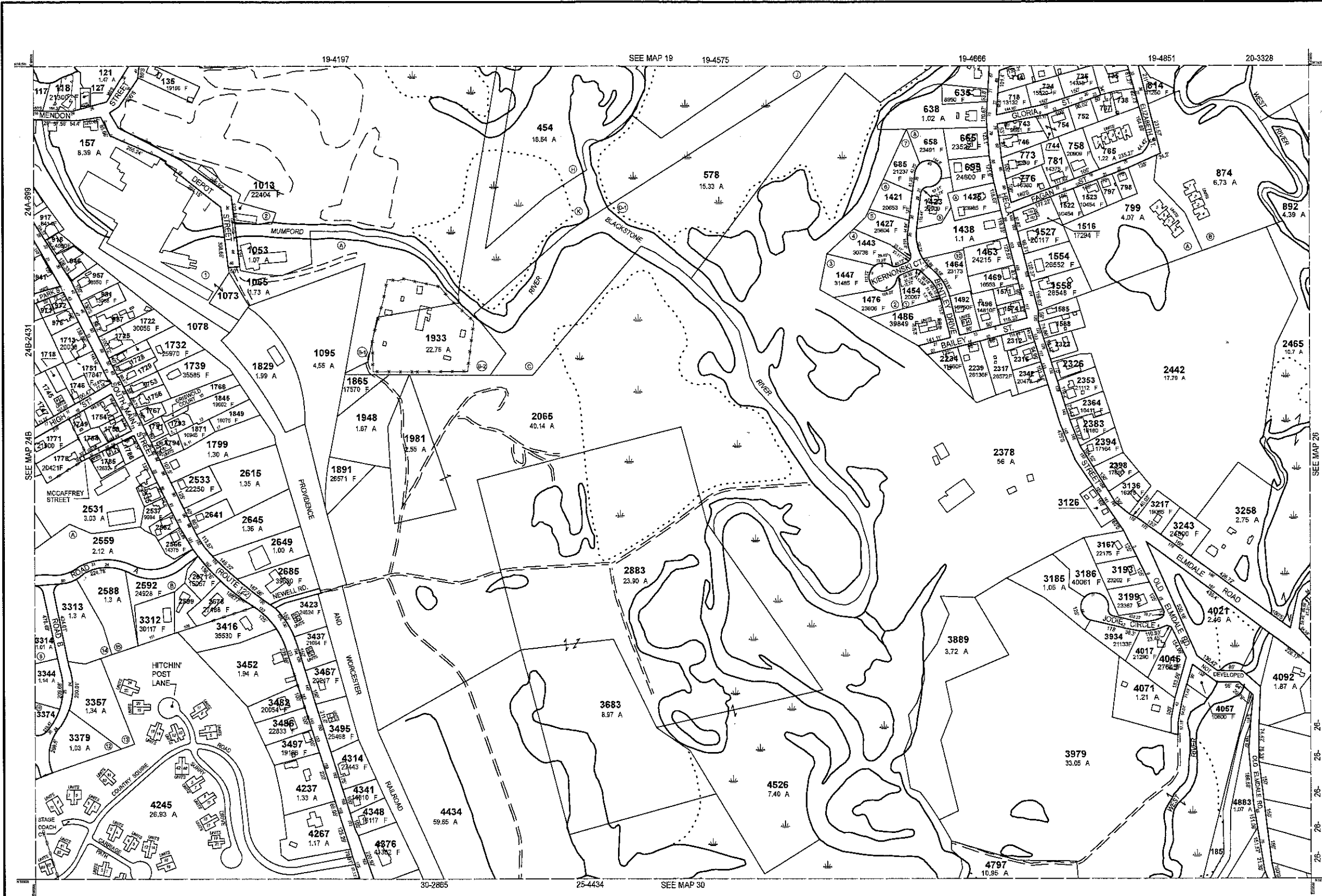
**UXBRIDGE**

MASSACHUSETTS

INDEX DIAGRAM

17	18C	19A	GN
23	24A	24B	

MAP NO. **24D**



PARCEL	AREA
117	5760 F
127	2884 F
714	14782 F
736	14152 F
737	9203 F
738	9077 F
744	3827 F
797	7000 F
799	7000 F
918	7405 F
946	20038 F
987	20909 F
1571	8306 F
1574	9304 F
1685	12197 F
1688	15450 F
1718	5227 F
1725	7405 F
1728	7405 F
1729	7841 F
1743	3961 F
1745	15117 F
1746	11474 F
1749	6757 F
1751	13886 F
1753	9723 F
1754	14730 F
1756	8443 F
1759	10184 F
1766	21344 F
1767	8276 F
1784	9013 F
1785	6864 F
1786	8118 F
1787	6080 F
1791	6534 F
1793	8276 F
1794	10019 F
2312	13504 F
2315	10934 F
2322	10368 F
2326	12562 F
2535	7206 F
2562	8860 F
2599	15111 F
2641	9583 F

THIS MAP IS FOR ASSESSMENT PURPOSES. IT IS NOT VALID FOR LEGAL DESCRIPTION OR CONVEYANCE.

THE HORIZONTAL DATUM IS THE MASSACHUSETTS STATE PLANE COORDINATE SYSTEM, NAD 83.

ORIGINAL PROPERTY MAPS WERE PREPARED BY STONE & WEBSTER ENGINEERING CORP., BOSTON, MASSACHUSETTS, FROM AERIAL PHOTOGRAPHY DATED DECEMBER, 1986 AND PLANIMETRIC MAPPING PREPARED BY GEOD CORP., RIDGE, NEW JERSEY

MAPS ARE REVISED AND REPRINTED BY CAI TECHNOLOGIES, INC.

REVISED & REPRINTED BY

**CAI Technologies**  
Precision Mapping. Geospatial Solutions.

11 Pleasant Street, Littleton, NH 03561  
800.322.4540 - www.cai-tech.com

**LEGEND**

PARCEL NUMBER ..... 2222

PARCEL AREA - ACRES ..... A

PARCEL AREA - SQUARE FEET ..... F

RECORD DIMENSION ..... 100'

SCALED DIMENSION ..... 100%

MATCH LINE ..... -W-

WATER ..... W

EXEMPT PROPERTY ..... E

SUBDIVISION LOT NO. ..... S

HOUSE/STREET NUMBER ..... [Symbol]

RIGHT OF WAY/ACCESS ..... [Symbol]

COMMON OWNERSHIP ..... [Symbol]

WETLANDS ..... [Symbol]

SCALE: 1" = 200'

FEET  
0 100 200 400 600

METERS  
0 50 100 150

REVISED TO: JANUARY 1, 2021

PROPERTY MAPS

**UXBRIDGE**

MASSACHUSETTS

INDEX DIAGRAM

19	20
25	26
29	31

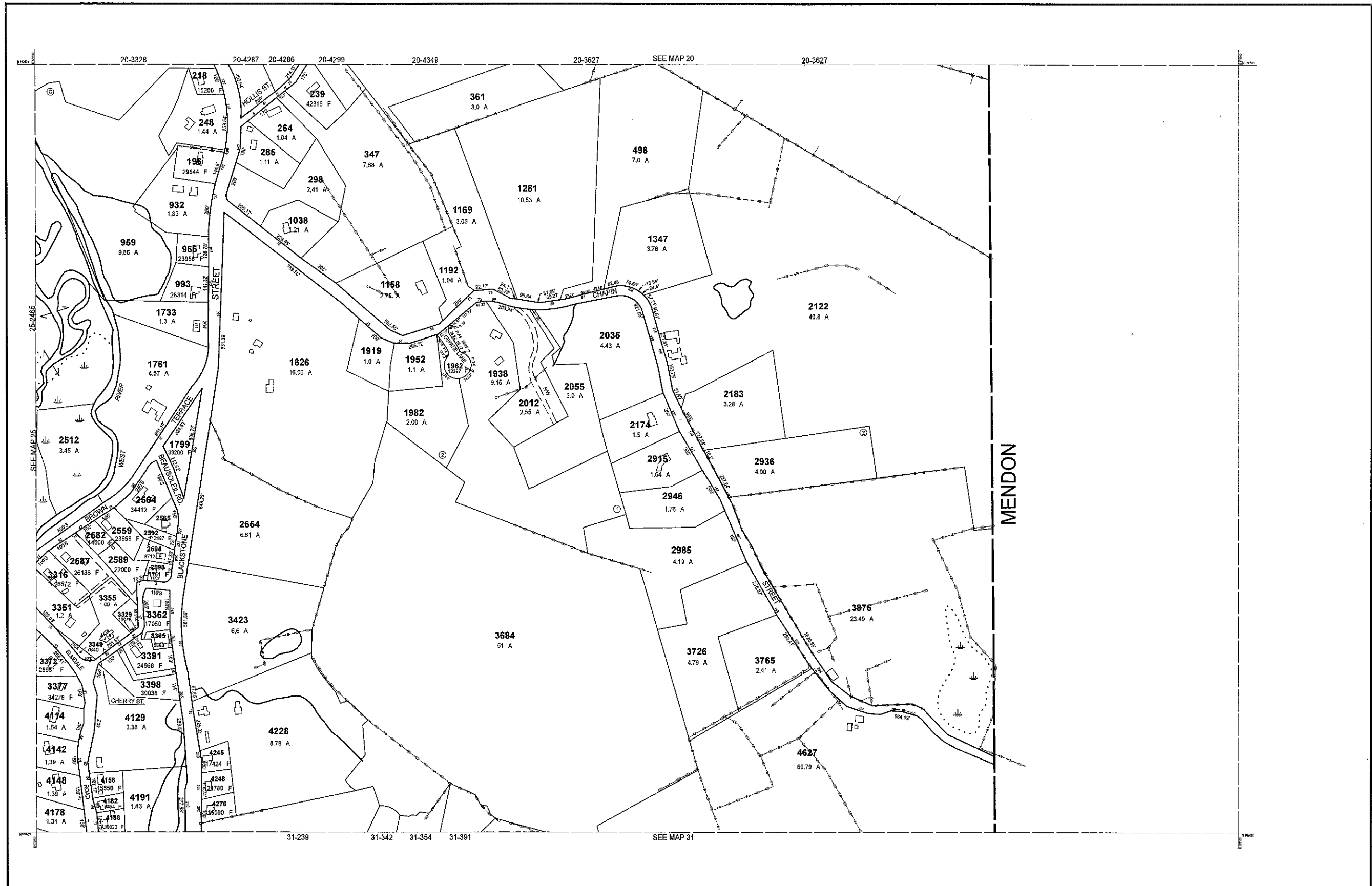
MAP NO.

**25**

RECEIVED

DEC 14 2020

ASSESSORS



THIS MAP IS FOR ASSESSMENT PURPOSES. IT IS NOT VALID FOR LEGAL DESCRIPTION OR CONVEYANCE.

THE HORIZONTAL DATUM IS THE MASSACHUSETTS STATE PLANE COORDINATE SYSTEM, NAD 83.

ORIGINAL PROPERTY MAPS WERE PREPARED BY STONE & WEBSTER ENGINEERING CORP., BOSTON, MASSACHUSETTS, FROM AERIAL PHOTOGRAPHY DATED DECEMBER, 1966 AND PLANIMETRIC MAPPING PREPARED BY GEOD CORP., RIDGE, NEW JERSEY

MAPS ARE REVISED AND REPRINTED BY CAI TECHNOLOGIES, INC.

REVISED & REPRINTED BY

**CAI Technologies**  
Precision Mapping. Geospatial Solutions.

11 Pleasant Street, Littleton, NH 03561  
800.322.4540 - www.cai-tech.com

LEGEND

PARCEL NUMBER	.....	2222	EXEMPT PROPERTY	.....	Ⓢ
PARCEL AREA - ACRES	.....	A	SUBDIVISION LOT NO.	.....	Ⓛ
PARCEL AREA - SQUARE FEET	.....	F	HOUSE/STREET NUMBER	.....	Ⓜ
RECORD DIMENSION	.....	100'	RIGHT OF WAY/ACCESS	.....	Ⓜ
SCALED DIMENSION	.....	1000'	COMMON OWNERSHIP	.....	Ⓜ
MATCH LINE	.....	Ⓜ	WETLANDS	.....	Ⓜ
WATER	.....	Ⓜ			

SCALE: 1" = 200'

REVISED TO: JANUARY 1, 2020

PROPERTY MAPS

**UXBRIDGE**

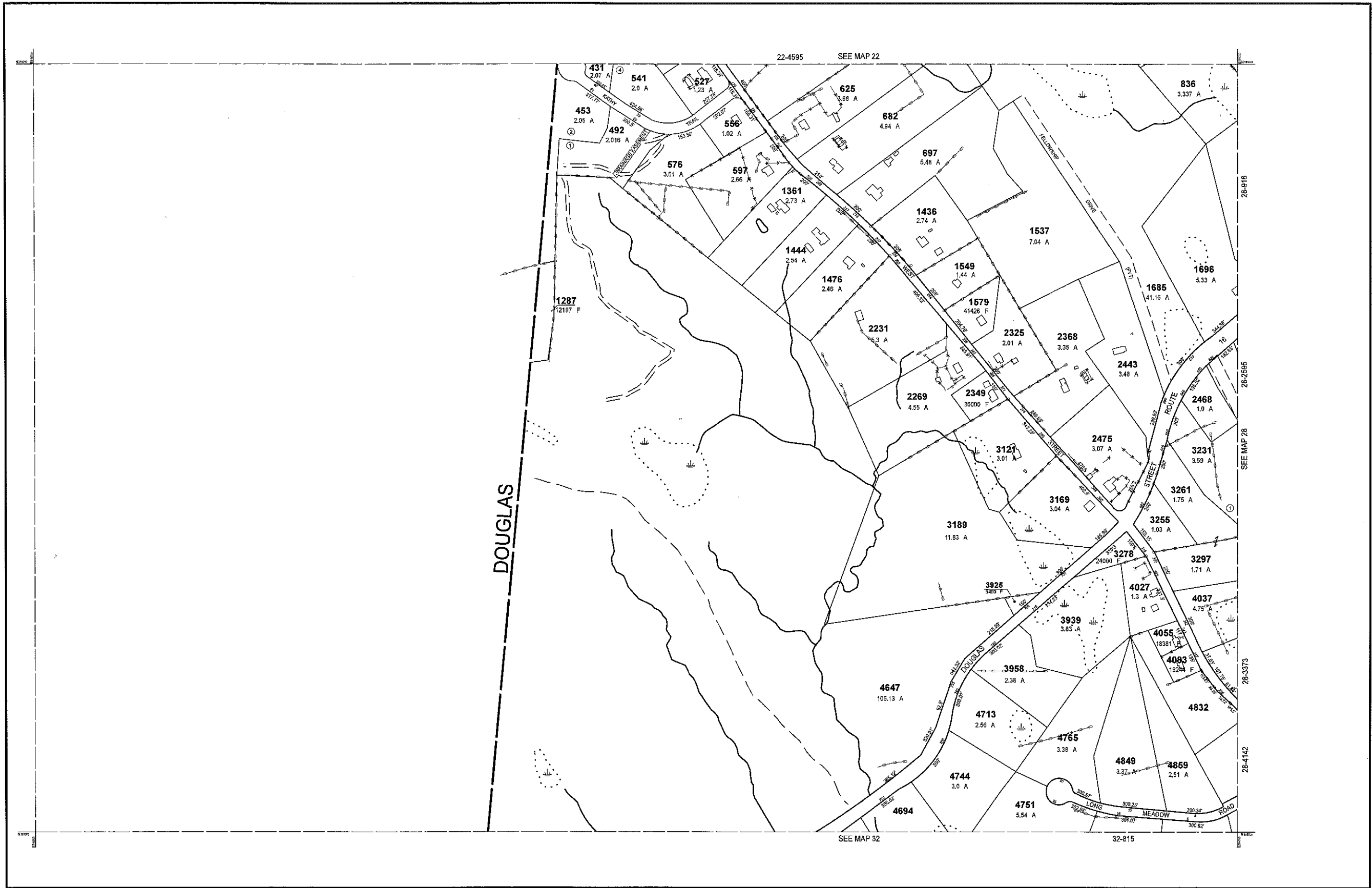
MASSACHUSETTS

INDEX DIAGRAM

19	20
25	26
30	31

MAP NO.

**26**



THIS MAP IS FOR ASSESSMENT PURPOSES. IT IS NOT VALID FOR LEGAL DESCRIPTION OR CONVEYANCE.

THE HORIZONTAL DATUM IS THE MASSACHUSETTS STATE PLANE COORDINATE SYSTEM, NAD 83.

ORIGINAL PROPERTY MAPS WERE PREPARED BY STONE & WEBSTER ENGINEERING CORP., BOSTON, MASSACHUSETTS, FROM AERIAL PHOTOGRAPHY DATED DECEMBER, 1986 AND PLANIMETRIC MAPPING PREPARED BY GEOD CORP., RIDGE, NEW JERSEY

MAPS ARE REVISED AND REPRINTED BY CAI TECHNOLOGIES, INC.

REVISED & REPRINTED BY

**CAI Technologies**  
Precision Mapping, Geospatial Solutions.

11 Pleasant Street, Littleton, NH 03561  
800.322.4540 - www.cai-tech.com

**LEGEND**

PARCEL NUMBER	.....	2222	EXEMPT PROPERTY	.....	ⓔ
PARCEL AREA - ACRES	.....	A	SUBDIVISION LOT NO.	.....	Ⓛ
PARCEL AREA - SQUARE FEET	.....	F	HOUSE/STREET NUMBER	.....	Ⓜ
RECORD DIMENSION	.....	100'	RIGHT OF WAY/ACCESS	.....	Ⓡ
SCALED DIMENSION	.....	100'S	COMMON OWNERSHIP	.....	Ⓢ
MATCH LINE	.....	—	WETLANDS	.....	Ⓦ
WATER	.....	—			

SCALE: 1" = 200'

REVISED TO: JANUARY 1, 2020

PROPERTY MAPS

**UXBRIDGE**

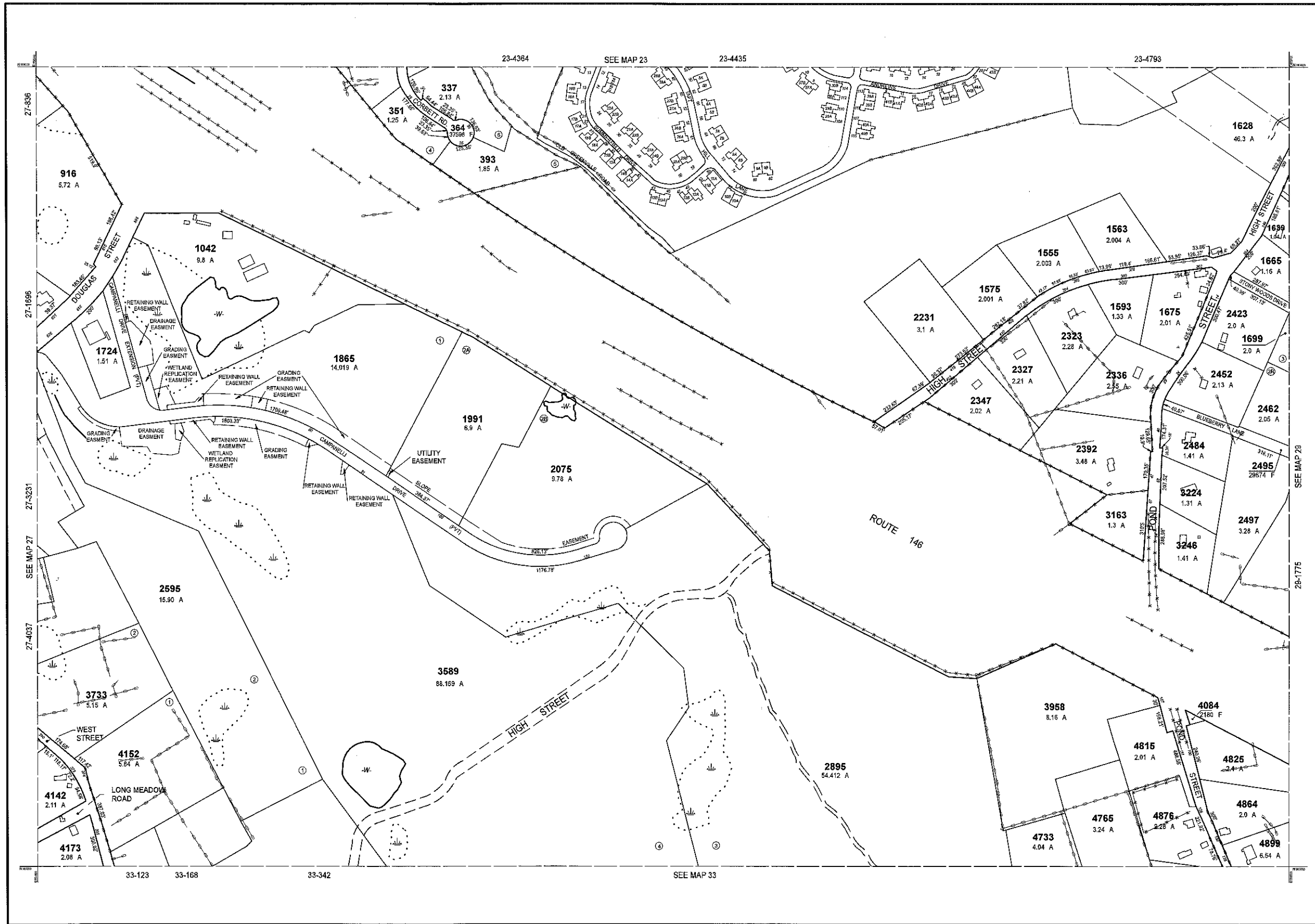
MASSACHUSETTS

**INDEX DIAGRAM**

21	22	23
32	27	33

MAP NO.

**27**



THIS MAP IS FOR ASSESSMENT PURPOSES. IT IS NOT VALID FOR LEGAL DESCRIPTION OR CONVEYANCE.

THE HORIZONTAL DATUM IS THE MASSACHUSETTS STATE PLANE COORDINATE SYSTEM, NAD 83.

ORIGINAL PROPERTY MAPS WERE PREPARED BY STONE & WEBSTER ENGINEERING CORP., BOSTON, MASSACHUSETTS, FROM AERIAL PHOTOGRAPHY DATED DECEMBER, 1986 AND PLANIMETRIC MAPPING PREPARED BY GEOD CORP., RIDGE, NEW JERSEY

MAPS ARE REVISED AND REPRINTED BY CAI TECHNOLOGIES, INC.

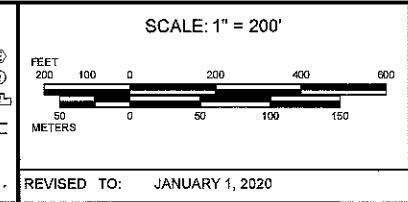
REVISED & REPRINTED BY

**CAI Technologies**  
Precision Mapping. Geospatial Solutions.

11 Pleasant Street, Littleton, NH 03561  
800.322.4540 - www.cai-tech.com

**LEGEND**

PARCEL NUMBER	..... 2222	EXEMPT PROPERTY	..... (E)
PARCEL AREA - ACRES	..... A	SUBDIVISION LOT NO.	..... (L)
PARCEL AREA - SQUARE FEET	..... F	HOUSE/STREET NUMBER	..... (H)
RECORD DIMENSION	..... 100'	RIGHT OF WAY/ACCESS	..... (R)
SCALED DIMENSION	..... 100'S	COMMON OWNERSHIP	..... (C)
MATCHLINE	.....	WETLANDS	..... (W)
WATER	..... (W)		



PROPERTY MAPS

**UXBRIDGE**

MASSACHUSETTS

**INDEX DIAGRAM**

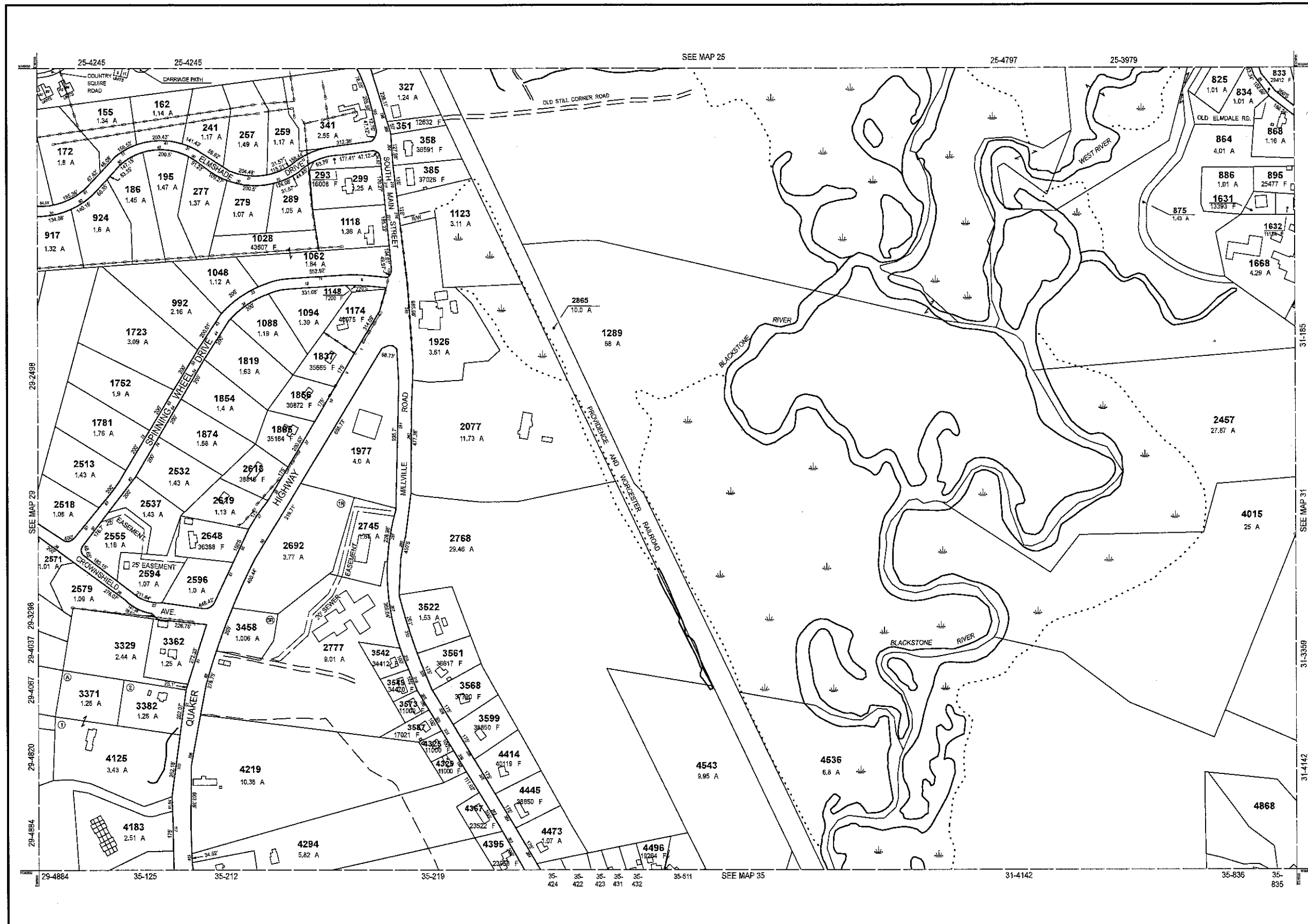
22	23	24D	24C
27	28	29	30
32	33	34	

MAP NO.

**28**







RECEIVED  
 DEC 14 2020  
 ASSESSORS

THIS MAP IS FOR ASSESSMENT PURPOSES. IT IS NOT VALID FOR LEGAL DESCRIPTION OR CONVEYANCE.

THE HORIZONTAL DATUM IS THE MASSACHUSETTS STATE PLANE COORDINATE SYSTEM, NAD 83.

ORIGINAL PROPERTY MAPS WERE PREPARED BY STONE & WEBSTER ENGINEERING CORP., BOSTON, MASSACHUSETTS, FROM AERIAL PHOTOGRAPHY DATED DECEMBER, 1986 AND PLANIMETRIC MAPPING PREPARED BY GEOD CORP., RIDGE, NEW JERSEY

MAPS ARE REVISED AND REPRINTED BY CAI TECHNOLOGIES, INC.

REVISED & REPRINTED BY

**CAI Technologies**  
 Precision Mapping. Geospatial Solutions.

11 Pleasant Street, Littleton, NH 03561  
 800.322.4540 - www.cai-tech.com

LEGEND	
PARCEL NUMBER	..... 2222
PARCEL AREA - ACRES	..... A
PARCEL AREA - SQUARE FEET	..... F
RECORD DIMENSION	..... 100'
SCALED DIMENSION	..... 100'S
MATCH LINE	.....
WATER	.....
EXEMPT PROPERTY	.....
SUBDIVISION LOT NO.	.....
HOUSE/STREET NUMBER	.....
RIGHT OF WAY/ACCESS	.....
COMMON OWNERSHIP	.....
WETLANDS	.....

SCALE: 1" = 200'

REVISIO TO: JANUARY 1, 2021

PROPERTY MAPS

**UXBRIDGE**

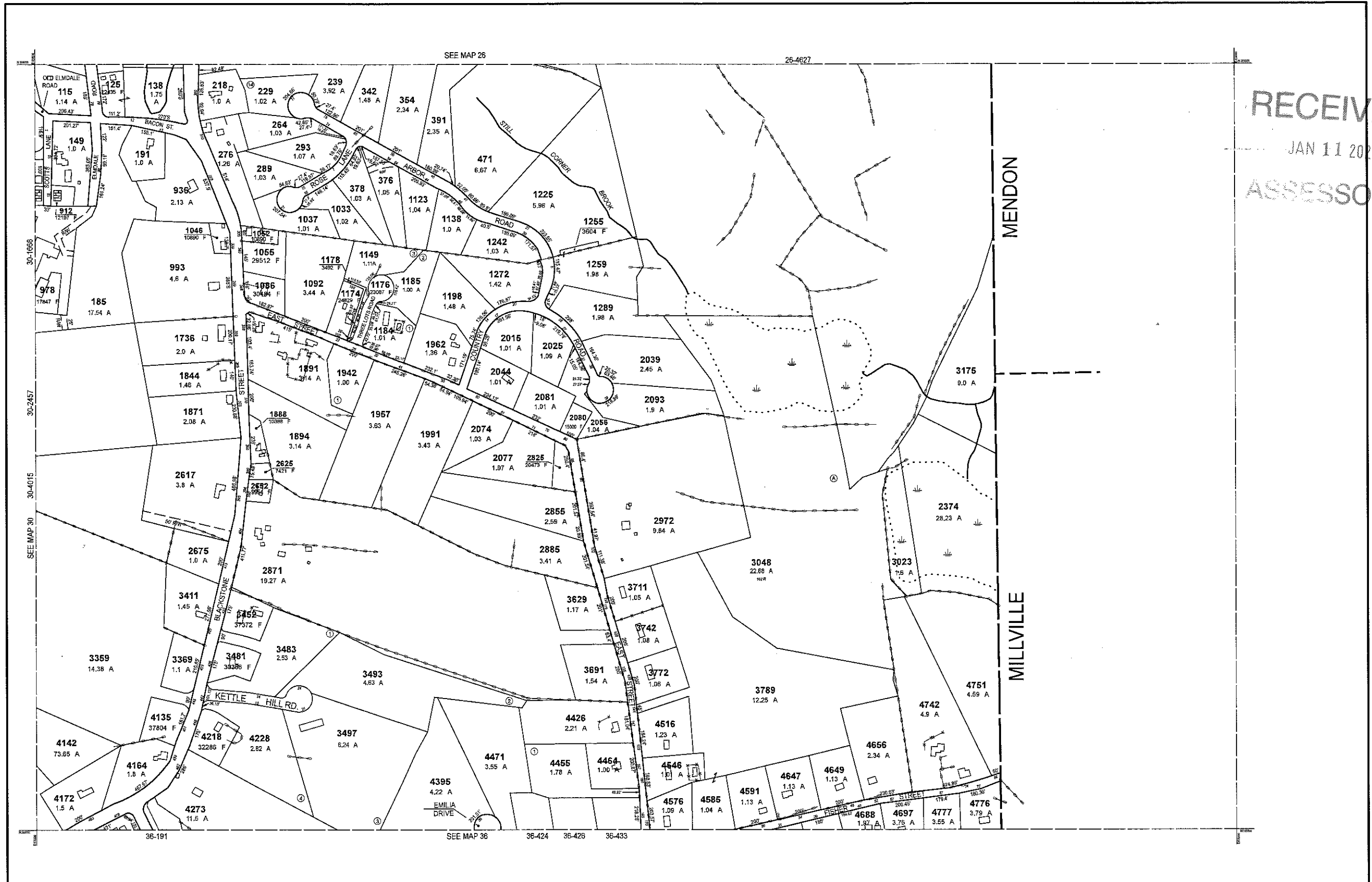
MASSACHUSETTS

INDEX DIAGRAM

24	25	26
29	30	31
34	35	36

MAP NO.

**30**



RECEIVED  
 JAN 11 2021  
 ASSESSORS

THIS MAP IS FOR ASSESSMENT PURPOSES. IT IS NOT VALID FOR LEGAL DESCRIPTION OR CONVEYANCE.  
 THE HORIZONTAL DATUM IS THE MASSACHUSETTS STATE PLANE COORDINATE SYSTEM, NAD-83.  
 ORIGINAL PROPERTY MAPS WERE PREPARED BY STONE & WEBSTER ENGINEERING CORP., BOSTON, MASSACHUSETTS, FROM AERIAL PHOTOGRAPHY DATED DECEMBER, 1986 AND PLANIMETRIC MAPPING PREPARED BY GEOD CORP., RIDGE, NEW JERSEY  
 MAPS ARE REVISED AND REPRINTED BY CAI TECHNOLOGIES, INC.

REVISED & REPRINTED BY  
**CAI Technologies**  
 Precision Mapping, Geospatial Solutions.  
 11 Pleasant Street, Littleton, NH 03561  
 800.322.4540 - www.cai-tech.com

LEGEND

PARCEL NUMBER	..... 2222	EXEMPT PROPERTY	..... (E)
PARCEL AREA - ACRES	..... A	SUBDIVISION LOT NO.	..... (L)
PARCEL AREA - SQUARE FEET	..... F	HOUSE/STREET NUMBER	..... (H/S)
RECORD DIMENSION	..... 10'	RIGHT OF WAY/ACCESS	..... (R)
SCALED DIMENSION	..... 100'	COMMON OWNERSHIP	..... (C)
MATCH LINE	..... (M)	WETLANDS	..... (W)
WATER	..... (W)		

SCALE: 1" = 200'

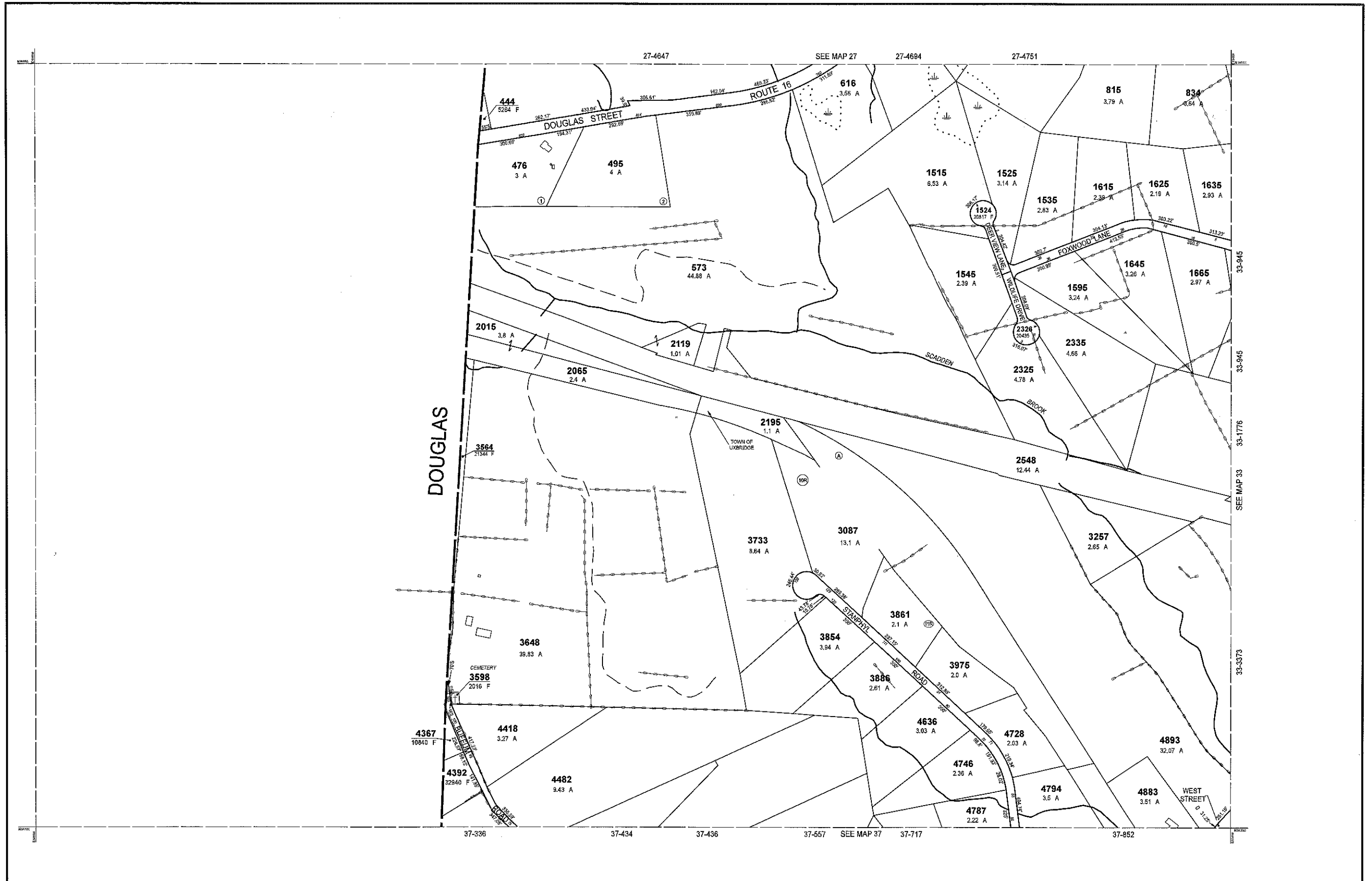
REVISD TO: JANUARY 1, 2021

PROPERTY MAPS  
**UXBRIDGE**  
 MASSACHUSETTS

INDEX DIAGRAM

25	26
30	36

MAP NO.  
**31**



THIS MAP IS FOR ASSESSMENT PURPOSES. IT IS NOT VALID FOR LEGAL DESCRIPTION OR CONVEYANCE.

THE HORIZONTAL DATUM IS THE MASSACHUSETTS STATE PLANE COORDINATE SYSTEM, NAD 83.

ORIGINAL PROPERTY MAPS WERE PREPARED BY STONE & WEBSTER ENGINEERING CORP., BOSTON, MASSACHUSETTS, FROM AERIAL PHOTOGRAPHY DATED DECEMBER, 1986 AND PLANIMETRIC MAPPING PREPARED BY GEOD CORP., RIDGE, NEW JERSEY

MAPS ARE REVISED AND REPRINTED BY CAI TECHNOLOGIES, INC.

REVISED & REPRINTED BY



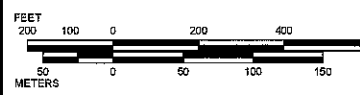
**CAI Technologies**  
Precision Mapping, Geospatial Solutions.

11 Pleasant Street, Littleton, NH 03561  
800.322.4540 - www.cai-tech.com

LEGEND

PARCEL NUMBER	.....	2222	EXEMPT PROPERTY	.....	ⓔ
PARCEL AREA - ACRES	.....	A	SUBDIVISION LOT NO.	.....	Ⓛ
PARCEL AREA - SQUARE FEET	.....	F	HOUSE/STREET NUMBER	.....	Ⓜ
RECORD DIMENSION	.....	100'	RIGHT OF WAY/ACCESS	.....	Ⓜ
SCALED DIMENSION	.....	100'S	COMMON OWNERSHIP	.....	Ⓜ
MATCH LINE	.....		WETLANDS	.....	Ⓜ
WATER	.....				

SCALE: 1" = 200'



REVISD TO: JANUARY 1, 2020

PROPERTY MAPS

# UXBRIDGE

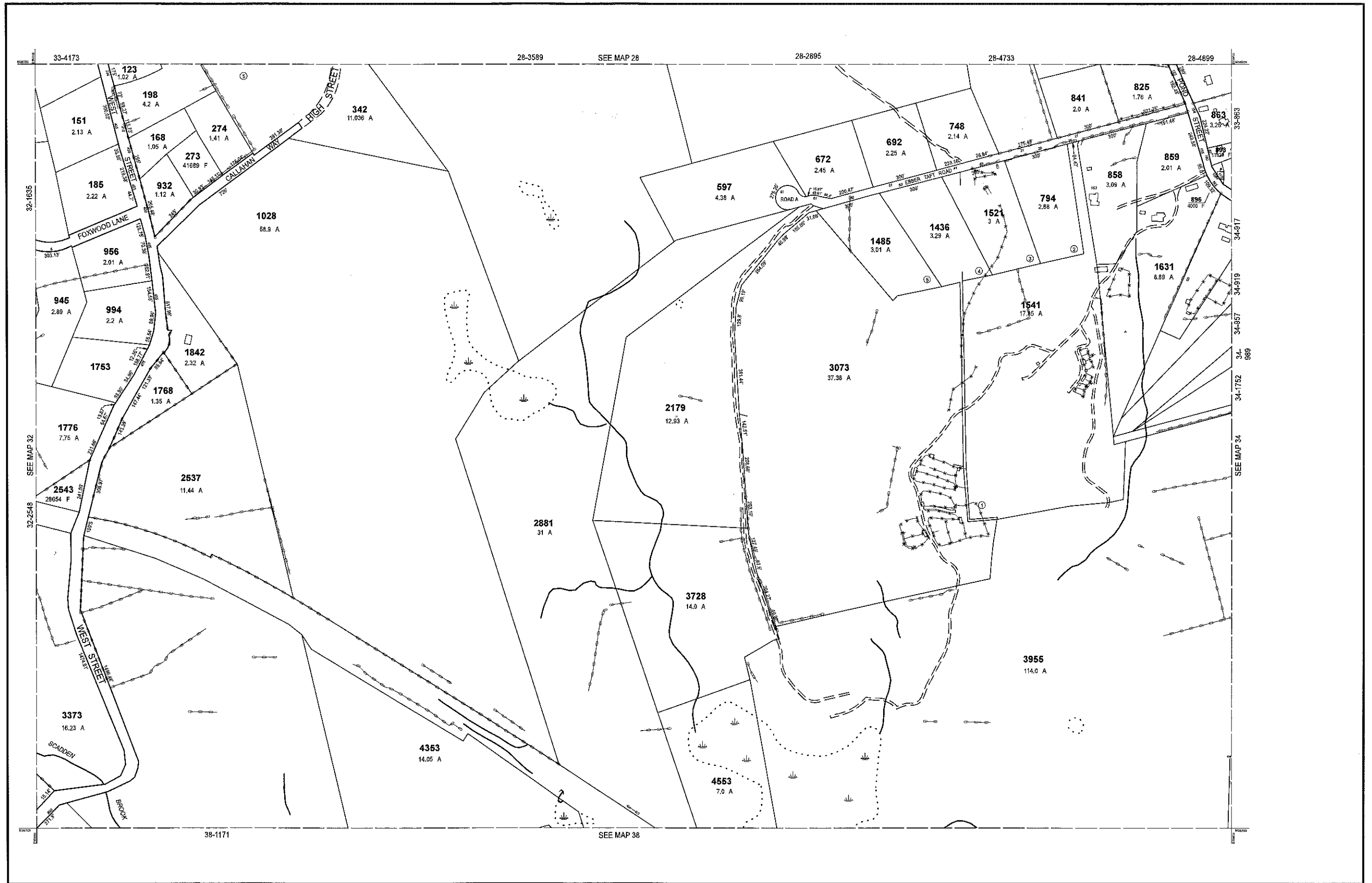
MASSACHUSETTS

INDEX DIAGRAM

27	28
32	33
37	38

MAP NO.

# 32



THIS MAP IS FOR ASSESSMENT PURPOSES. IT IS NOT VALID FOR LEGAL DESCRIPTION OR CONVEYANCE.

THE HORIZONTAL DATUM IS THE MASSACHUSETTS STATE PLANE COORDINATE SYSTEM, NAD 83.

ORIGINAL PROPERTY MAPS WERE PREPARED BY STONE & WEBSTER ENGINEERING CORP., BOSTON, MASSACHUSETTS, FROM AERIAL PHOTOGRAPHY DATED DECEMBER, 1986 AND PLANIMETRIC MAPPING PREPARED BY GEOD CORP., RIDGE, NEW JERSEY

MAPS ARE REVISED AND REPRINTED BY CAI TECHNOLOGIES, INC.

REVISED & REPRINTED BY

**CAI Technologies**  
Precision Mapping. Geospatial Solutions.

11 Pleasant Street, Littleton, NH 03561  
800.322.4540 - www.cai-tech.com

**LEGEND**

PARCEL NUMBER	..... 2222	EXEMPT PROPERTY	..... (E)
PARCEL AREA - ACRES	..... A	SUBDIVISION LOT NO.	..... (S)
PARCEL AREA - SQUARE FEET	..... F	HOUSE/STREET NUMBER	..... (H)
RECORD DIMENSION	..... 100'	RIGHT OF WAY/ACCESS	..... (R)
SCALED DIMENSION	..... 100'S	COMMON OWNERSHIP	..... (C)
MATCH LINE	..... (M)	WETLANDS	..... (W)
WATER	..... (W)		

SCALE: 1" = 200'

REVISD TO: JANUARY 1, 2020

PROPERTY MAPS

# UXBRIDGE

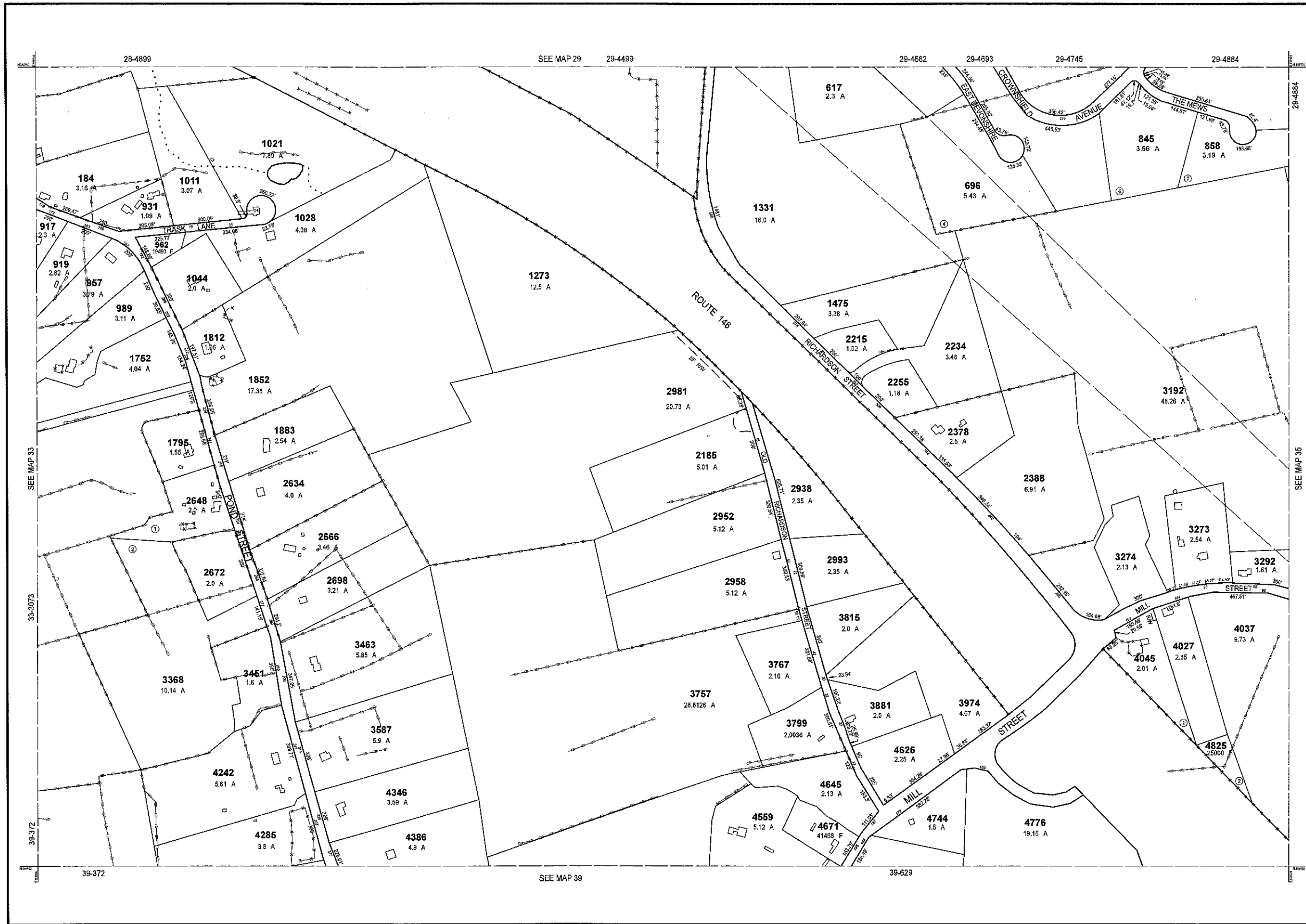
MASSACHUSETTS

INDEX DIAGRAM

27	28	29
32	33	34
37	38	39

MAP NO.

# 33



THIS MAP IS FOR ASSESSMENT PURPOSES. IT IS NOT VALID FOR LEGAL DESCRIPTION OR CONVEYANCE.

THE HORIZONTAL DATUM IS THE MASSACHUSETTS STATE PLANE COORDINATE SYSTEM, NAD 83.

ORIGINAL PROPERTY MAPS WERE PREPARED BY STONE & WEBSTER ENGINEERING CORP., BOSTON, MASSACHUSETTS, FROM AERIAL PHOTOGRAPHY DATED DECEMBER, 1986 AND PLANIMETRIC MAPPING PREPARED BY GEOD CORP., RIDGE, NEW JERSEY

MAPS ARE REVISED AND REPRINTED BY CAI TECHNOLOGIES, INC.

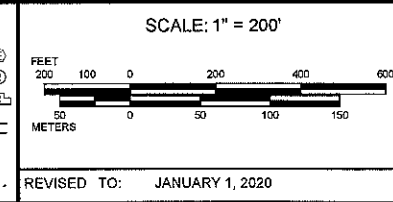
REVISED & REPRINTED BY

**CAI Technologies**  
Precision Mapping. Geospatial Solutions.

11 Pleasant Street, Littleton, NH 03561  
800.322.4540 - www.cai-tech.com

LEGEND

PARCEL NUMBER .....	2222	EXEMPT PROPERTY .....	(E)
PARCEL AREA - ACRES .....	A	SUBDIVISION LOT NO. ....	(L)
PARCEL AREA - SQUARE FEET .....	F	HOUSE/STREET NUMBER .....	(H)
RECORD DIMENSION .....	100'	RIGHT OF WAY/ACCESS .....	(RW)
SCALED DIMENSION .....	100'S	COMMON OWNERSHIP .....	(CO)
MATCH LINE .....	(ML)	WETLANDS .....	(W)
WATER .....	(W)		



PROPERTY MAPS

**UXBRIDGE**

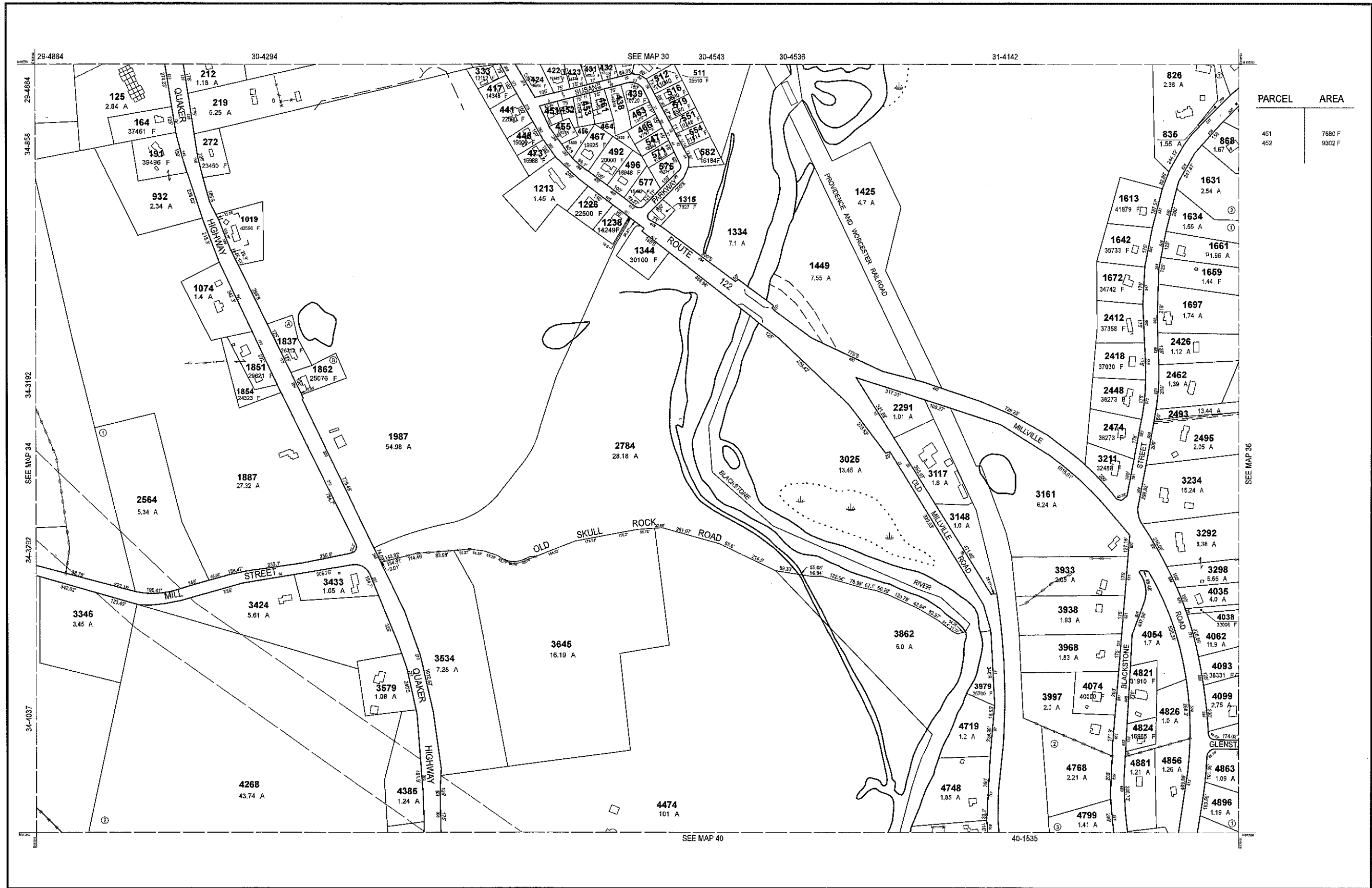
MASSACHUSETTS

INDEX DIAGRAM

28	29	30
33	34	35
38	39	40

MAP NO.

**34**



PARCEL	AREA
451	7680 F
452	9302 F

THIS MAP IS FOR ASSESSMENT PURPOSES. IT IS NOT VALID FOR LEGAL DESCRIPTION OR CONVEYANCE.

THE HORIZONTAL DATUM IS THE MASSACHUSETTS STATE PLANE COORDINATE SYSTEM, NAD 83.

ORIGINAL PROPERTY MAPS WERE PREPARED BY STONE & WEBSTER ENGINEERING CORP., BOSTON, MASSACHUSETTS, FROM AERIAL PHOTOGRAPHY DATED DECEMBER, 1986 AND PLANIMETRIC MAPPING PREPARED BY GEOD CORP., RIDGE, NEW JERSEY

MAPS ARE REVISED AND REPRINTED BY CAI TECHNOLOGIES, INC.

REVISED & REPRINTED BY

**CAI Technologies**  
Precision Mapping. Geospatial Solutions.

11 Pleasant Street, Littleton, NH 03561  
800.322.4540 - www.cai-tech.com

LEGEND	
PARCEL NUMBER	2222
PARCEL AREA - ACRES	A
PARCEL AREA - SQUARE FEET	F
RECORD DIMENSION	100'
SCALED DIMENSION	100'S
MATCH LINE	
WATER	
EXEMPT PROPERTY	
SUBDIVISION LOT NO.	
HOUSE/STREET NUMBER	
RIGHT OF WAY/ACCESS	
COMMON OWNERSHIP	
WETLANDS	

SCALE: 1" = 200'

FEET  
0 100 200 300 400 500 600

METERS  
0 50 100 150

REVISED TO: JANUARY 1, 2020

PROPERTY MAPS

**UXBRIDGE**

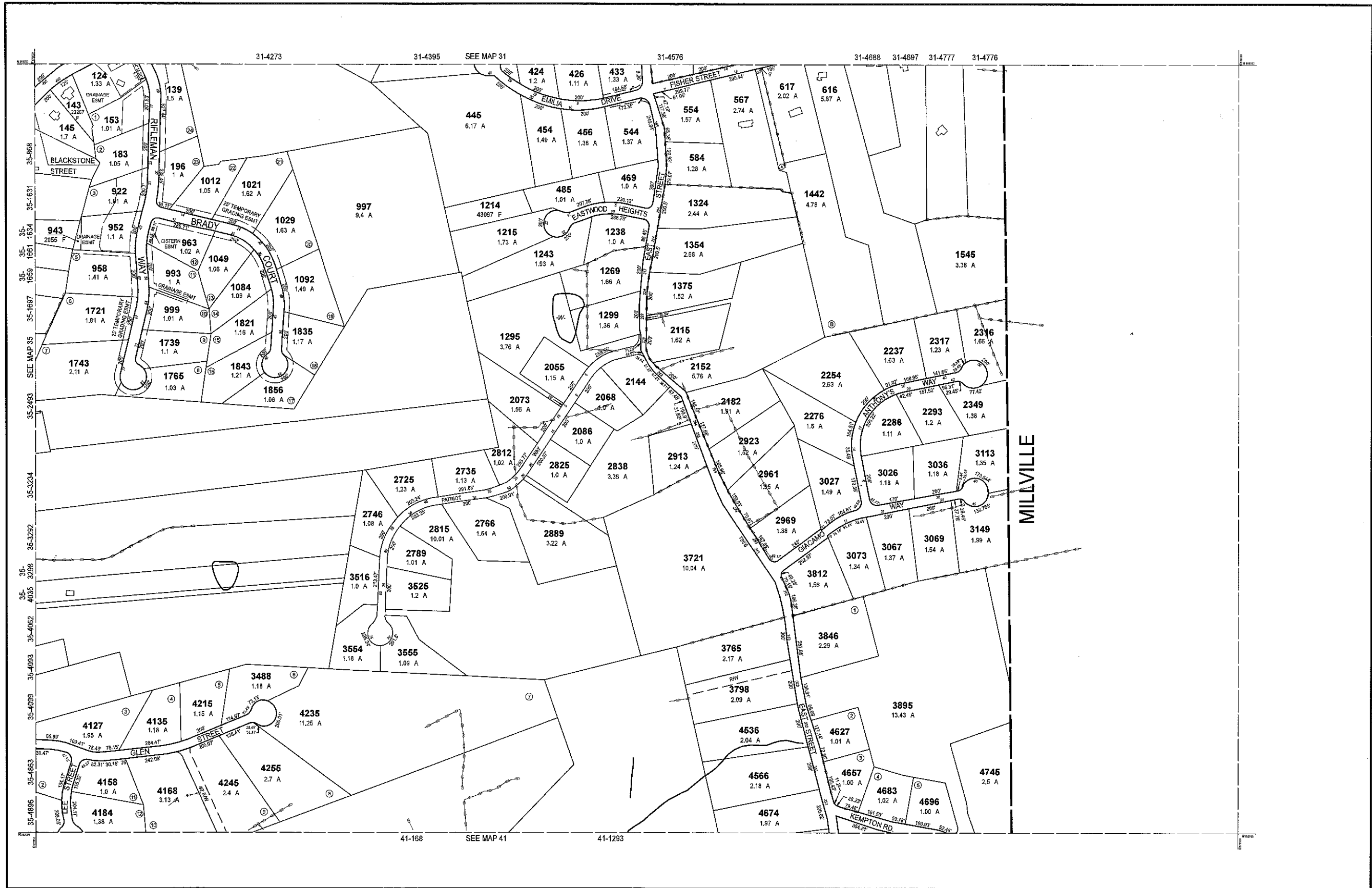
MASSACHUSETTS

INDEX DIAGRAM

29	30	31
34	35	36
39	40	41

MAP NO.

**35**



THIS MAP IS FOR ASSESSMENT PURPOSES. IT IS NOT VALID FOR LEGAL DESCRIPTION OR CONVEYANCE.

THE HORIZONTAL DATUM IS THE MASSACHUSETTS STATE PLANE COORDINATE SYSTEM, NAD 83.

ORIGINAL PROPERTY MAPS WERE PREPARED BY STONE & WEBSTER ENGINEERING CORP., BOSTON, MASSACHUSETTS, FROM AERIAL PHOTOGRAPHY DATED DECEMBER, 1986 AND PLANIMETRIC MAPPING PREPARED BY GEOD CORP., RIDGE, NEW JERSEY

MAPS ARE REVISED AND REPRINTED BY CAI TECHNOLOGIES, INC.

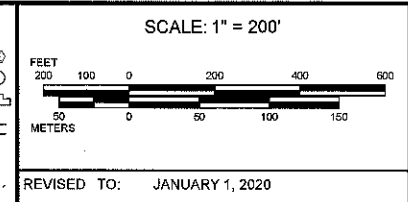
REVISED & REPRINTED BY

**CAI Technologies**  
Precision Mapping. Geospatial Solutions.

11 Pleasant Street, Littleton, NH 03561  
800.322.4540 - www.cai-tech.com

LEGEND

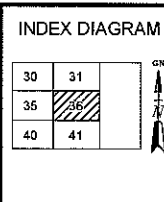
PARCEL NUMBER	..... 2222	EXEMPT PROPERTY	..... (E)
PARCEL AREA - ACRES	..... A	SUBDIVISION LOT NO.	..... (L)
PARCEL AREA - SQUARE FEET	..... F	HOUSE/STREET NUMBER	..... (H)
RECORD DIMENSION	..... 10'	RIGHT OF WAY/ACCESS	..... (R)
SCALED DIMENSION	..... 100'S	COMMON OWNERSHIP	..... (C)
MATCH LINE	.....	WETLANDS	..... (W)
WATER	..... (W)		



PROPERTY MAPS

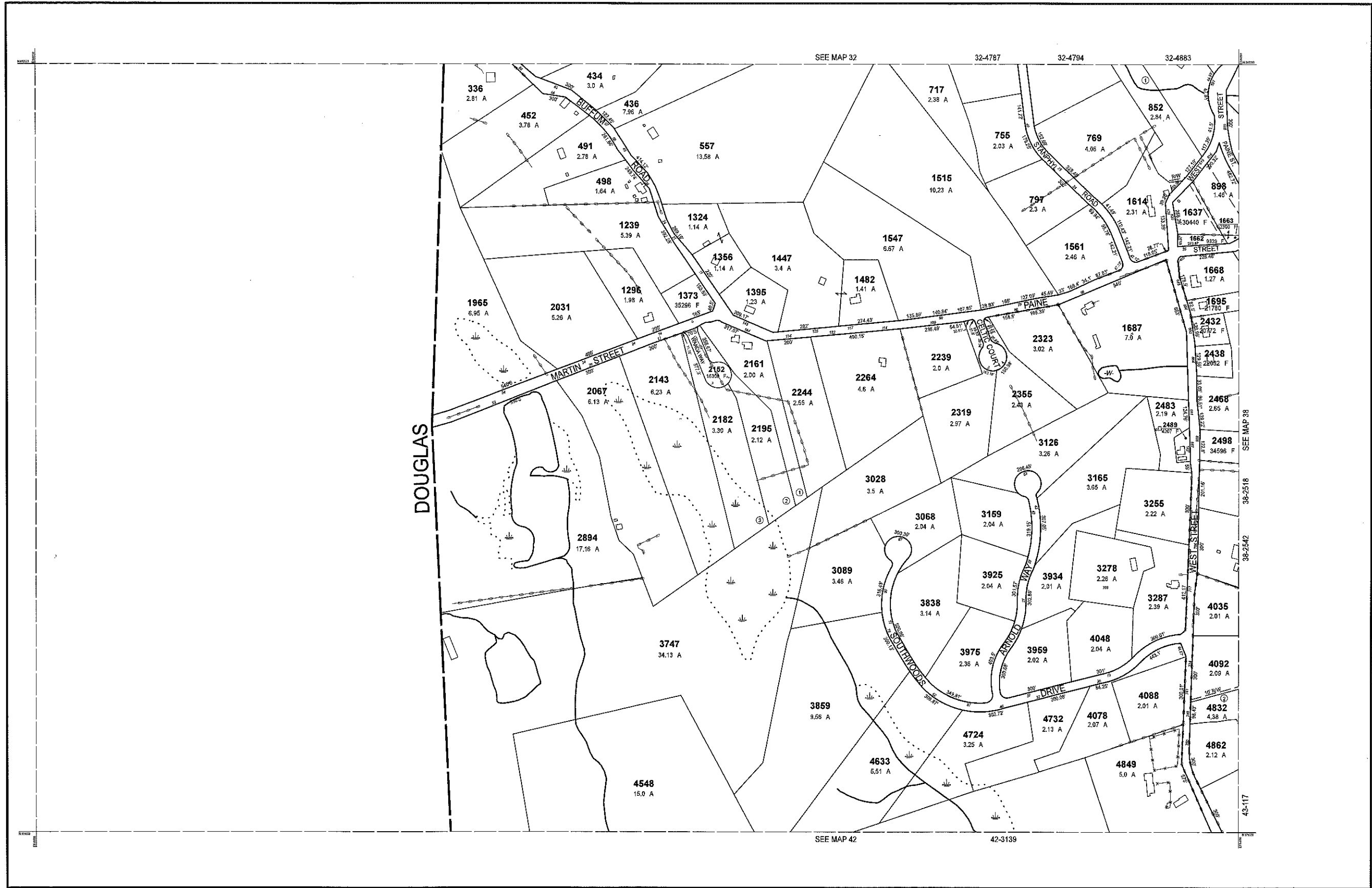
**UXBRIDGE**

MASSACHUSETTS



MAP NO.

**36**



THIS MAP IS FOR ASSESSMENT PURPOSES. IT IS NOT VALID FOR LEGAL DESCRIPTION OR CONVEYANCE.

THE HORIZONTAL DATUM IS THE MASSACHUSETTS STATE PLANE COORDINATE SYSTEM, NAD 83.

ORIGINAL PROPERTY MAPS WERE PREPARED BY STONE & WEBSTER ENGINEERING CORP., BOSTON, MASSACHUSETTS, FROM AERIAL PHOTOGRAPHY DATED DECEMBER, 1986 AND PLANIMETRIC MAPPING PREPARED BY GEOD CORP., RIDGE, NEW JERSEY

MAPS ARE REVISED AND REPRINTED BY CAI TECHNOLOGIES, INC.

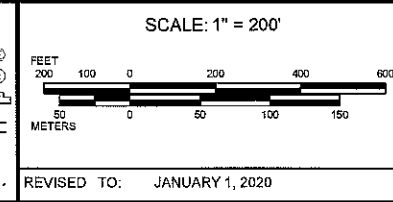
REVISED & REPRINTED BY

**CAI Technologies**  
Precision Mapping. Geospatial Solutions.

11 Pleasant Street, Littleton, NH 03561  
800.322.4540 - www.cai-tech.com

LEGEND

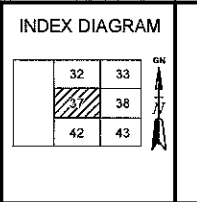
PARCEL NUMBER	..... 2222	EXEMPT PROPERTY	..... (E)
PARCEL AREA - ACRES	..... A	SUBDIVISION LOT NO.	..... (S)
ARC/LAREA - SQUARE FEET	..... F	HOUSE/STREET NUMBER	..... (H)
RECORD DIMENSION	..... 100'	RIGHT OF WAY/ACCESS	..... (R)
SCALED DIMENSION	..... 100'S	COMMON OWNERSHIP	..... (C)
MATCH LINE	..... (M)	WETLANDS	..... (W)
WATER	..... (W)		



PROPERTY MAPS

**UXBRIDGE**

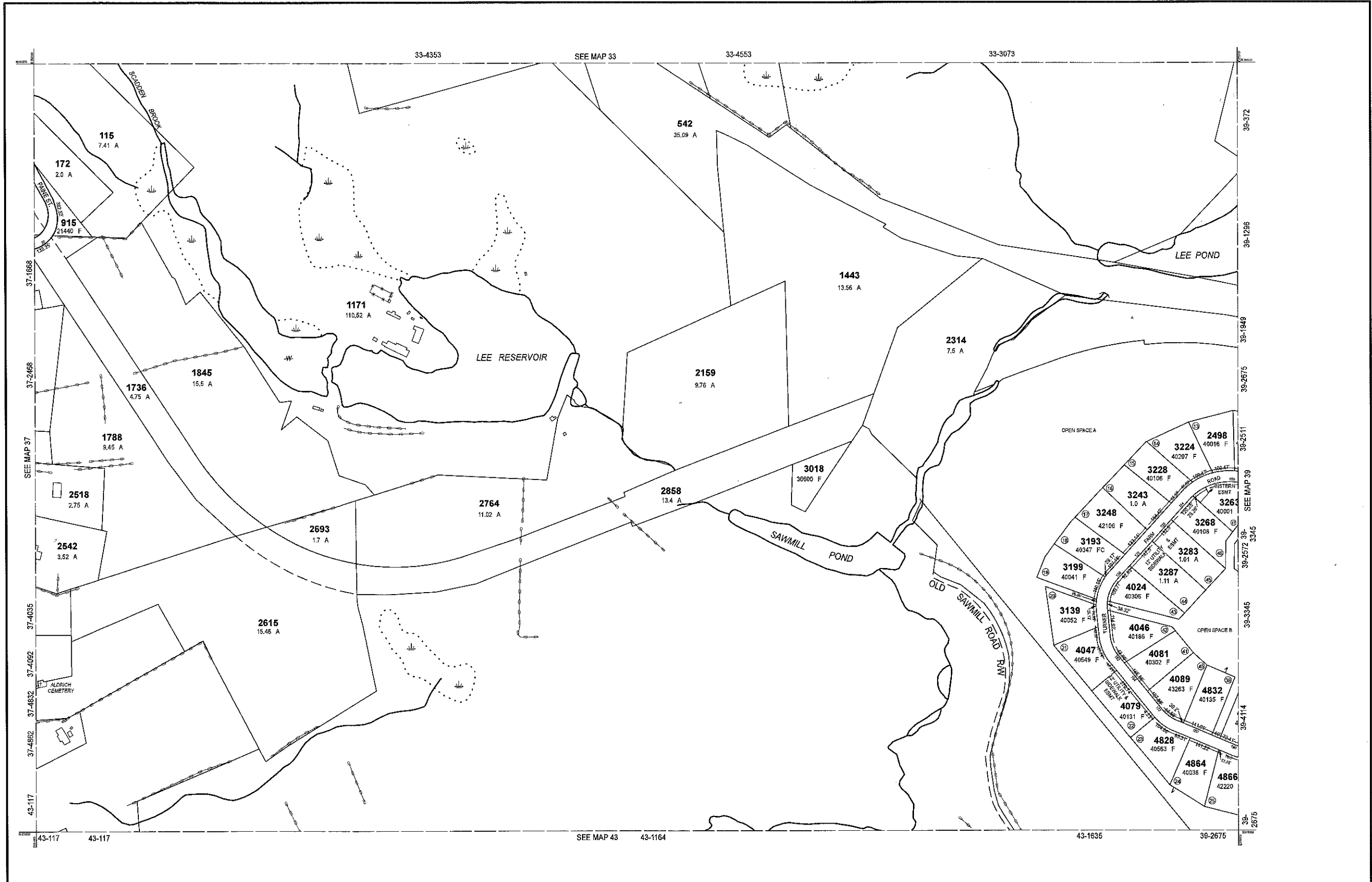
MASSACHUSETTS



MAP NO.

**37**





THIS MAP IS FOR ASSESSMENT PURPOSES. IT IS NOT VALID FOR LEGAL DESCRIPTION OR CONVEYANCE.

THE HORIZONTAL DATUM IS THE MASSACHUSETTS STATE PLANE COORDINATE SYSTEM, NAD 83.

ORIGINAL PROPERTY MAPS WERE PREPARED BY STONE & WEBSTER ENGINEERING CORP., BOSTON, MASSACHUSETTS, FROM AERIAL PHOTOGRAPHY DATED DECEMBER, 1986 AND PLANIMETRIC MAPPING PREPARED BY GEOD CORP., RIDGE, NEW JERSEY

MAPS ARE REVISED AND REPRINTED BY CAI TECHNOLOGIES, INC.

REVISED & REPRINTED BY

**CAI Technologies**  
Precision Mapping. Geospatial Solutions.

11 Pleasant Street, Littleton, NH 03561  
800.322.4540 - www.cai-tech.com

**LEGEND**

PARCEL NUMBER	..... 2222	EXEMPT PROPERTY	..... (E)
PARCEL AREA - ACRES	..... A	SUBDIVISION LOT NO.	..... (L)
PARCEL AREA - SQUARE FEET	..... F	HOUSE/STREET NUMBER	..... (H)
RECORD DIMENSION	..... 100'	RIGHT OF WAY/ACCESS	..... (R)
SCALED DIMENSION	..... 100'S	COMMON OWNERSHIP	..... (C)
MATCH LINE	..... (M)	WETLANDS	..... (W)
WATER	..... (W)		

SCALE: 1" = 200'

REVISD TO: JANUARY 1, 2020

PROPERTY MAPS

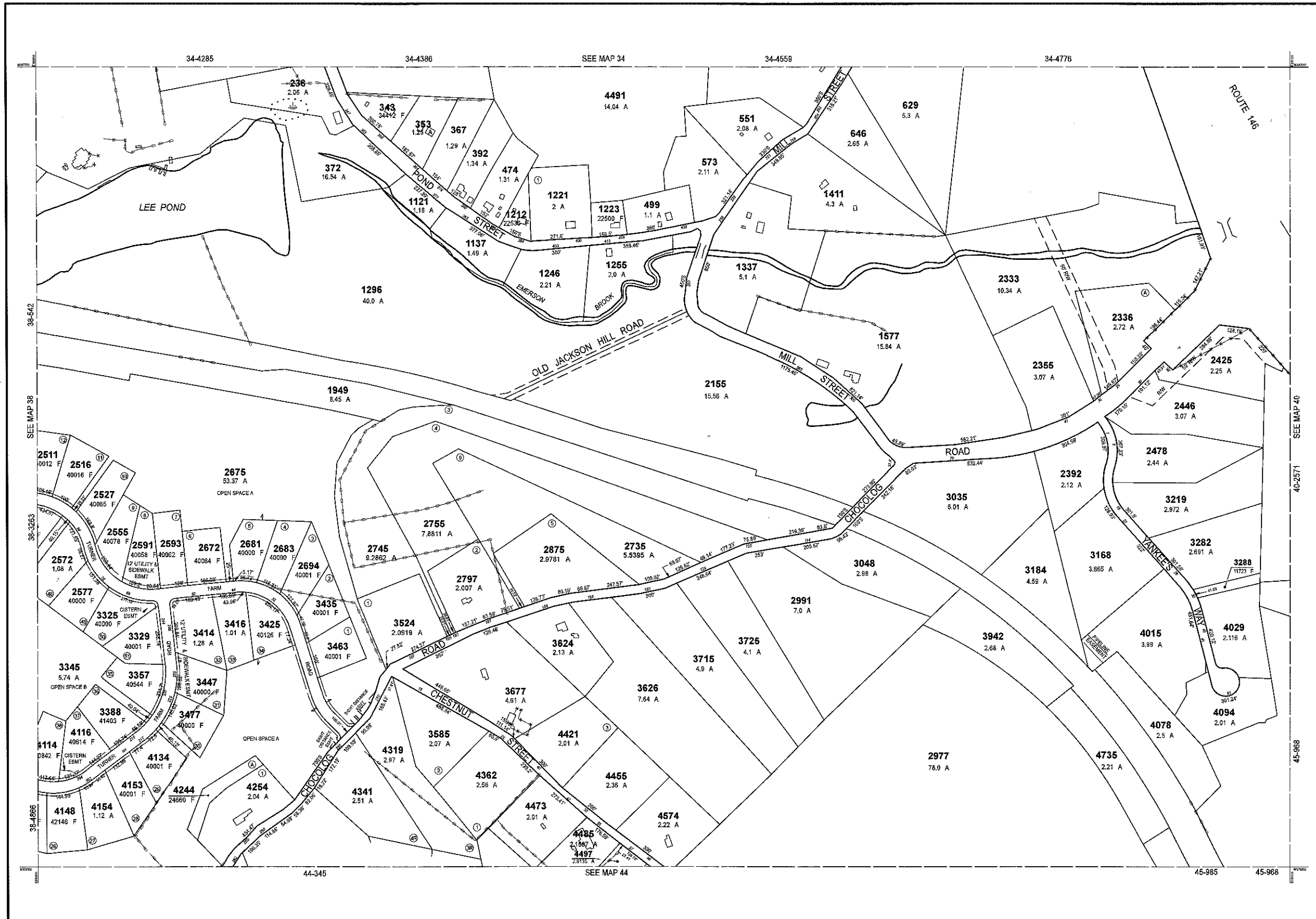
# UXBRIDGE

MASSACHUSETTS

INDEX DIAGRAM

32	33	34
37	38	39
42	43	44

MAP NO. **38**



THIS MAP IS FOR ASSESSMENT PURPOSES. IT IS NOT VALID FOR LEGAL DESCRIPTION OR CONVEYANCE.

THE HORIZONTAL DATUM IS THE MASSACHUSETTS STATE PLANE COORDINATE SYSTEM, NAD 83.

ORIGINAL PROPERTY MAPS WERE PREPARED BY STONE & WEBSTER ENGINEERING CORP., BOSTON, MASSACHUSETTS, FROM AERIAL PHOTOGRAPHY DATED DECEMBER, 1986 AND PLANIMETRIC MAPPING PREPARED BY GEOD CORP., RIDGE, NEW JERSEY

MAPS ARE REVISED AND REPRINTED BY CAI TECHNOLOGIES, INC.

REVISED & REPRINTED BY

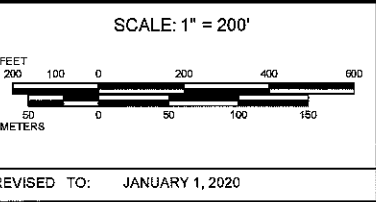
**CAI Technologies**  
Precision Mapping. Geospatial Solutions.

11 Pleasant Street, Littleton, NH 03561  
800.322.4540 - www.cai-tech.com

LEGEND

PARCEL NUMBER	..... 2222
PARCEL AREA - ACRES	..... A
PARCEL AREA - SQUARE FEET	..... F
RECORD DIMENSION	..... 10'
SCALED DIMENSION	..... 100'S
MATCH LINE	.....
WATER	..... W

EXEMPT PROPERTY	..... (E)
SUBDIVISION LOT NO.	..... (L)
HOUSE/STREET NUMBER	.....
RIGHT OF WAY/ACCESS	.....
COMMON OWNERSHIP	.....
WETLANDS	.....



PROPERTY MAPS

**UXBRIDGE**

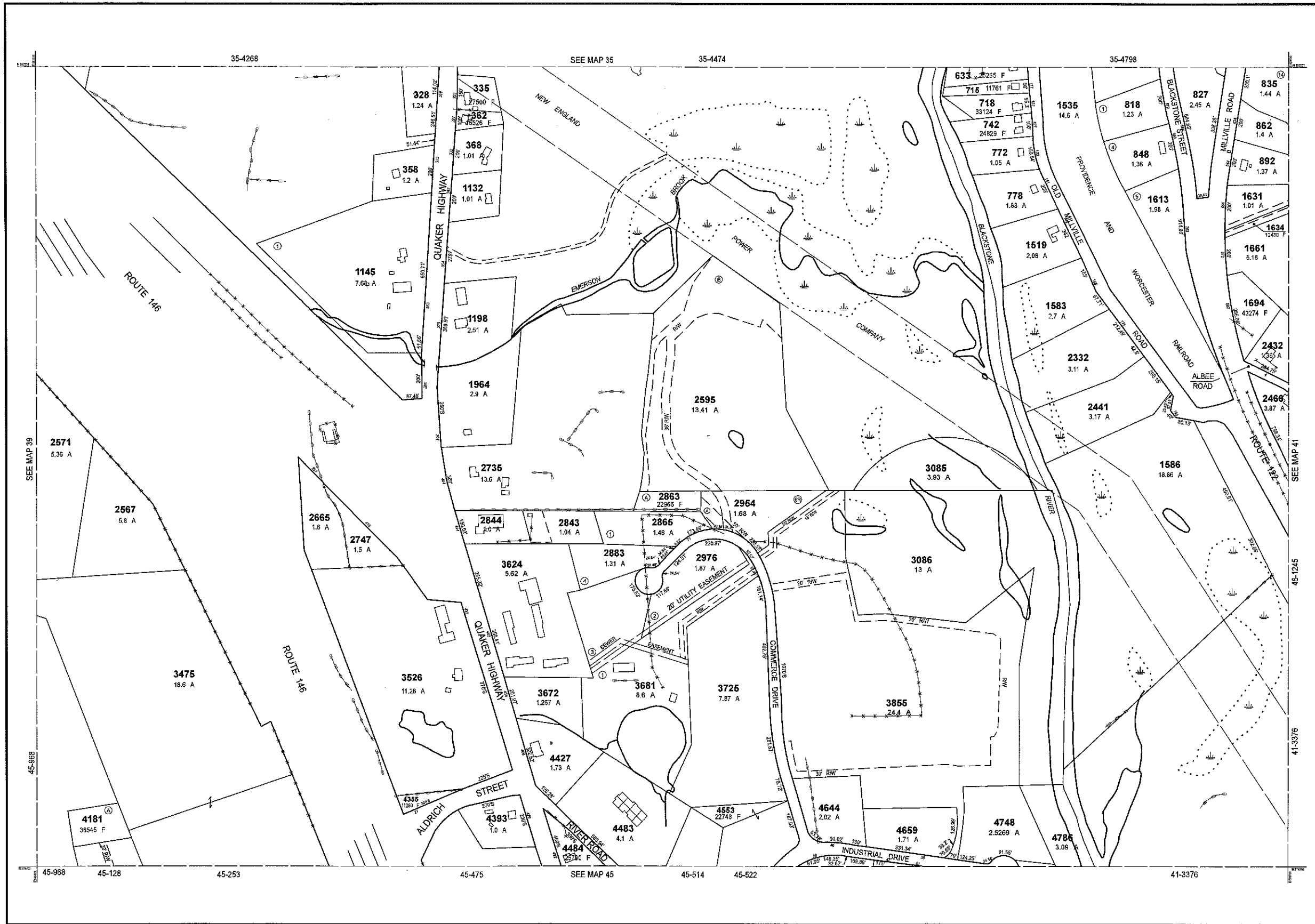
MASSACHUSETTS

INDEX DIAGRAM

33	34	35
38	39	40
43	44	45

MAP NO.

**39**



THIS MAP IS FOR ASSESSMENT PURPOSES. IT IS NOT VALID FOR LEGAL DESCRIPTION OR CONVEYANCE.

THE HORIZONTAL DATUM IS THE MASSACHUSETTS STATE PLANE COORDINATE SYSTEM, NAD 83.

ORIGINAL PROPERTY MAPS WERE PREPARED BY STONE & WEBSTER ENGINEERING CORP., BOSTON, MASSACHUSETTS, FROM AERIAL PHOTOGRAPHY DATED DECEMBER, 1986 AND PLANIMETRIC MAPPING PREPARED BY GEOD CORP., RIDGE, NEW JERSEY

MAPS ARE REVISED AND REPRINTED BY CAI TECHNOLOGIES, INC.

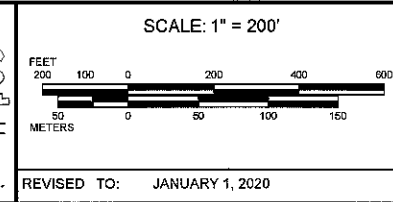
REVISED & REPRINTED BY

**CAI Technologies**  
Precision Mapping. Geospatial Solutions.

11 Pleasant Street, Littleton, NH 03581  
800.322.4540 - www.cai-tech.com

**LEGEND**

PARCEL NUMBER	..... 2222	EXEMPT PROPERTY	Ⓢ
PARCEL AREA - ACRES	..... A	SUBDIVISION LOT NO.	Ⓛ
PARCEL AREA - SQUARE FEET	..... F	HOUSE/STREET NUMBER	Ⓩ
RECORD DIMENSION	..... 100'	RIGHT OF WAY/ACCESS	Ⓜ
SCALED DIMENSION	..... 100'S	COMMON OWNERSHIP	Ⓜ
MATCH LINE	.....	WETLANDS	Ⓜ
WATER	.....		



PROPERTY MAPS

**UXBRIDGE**

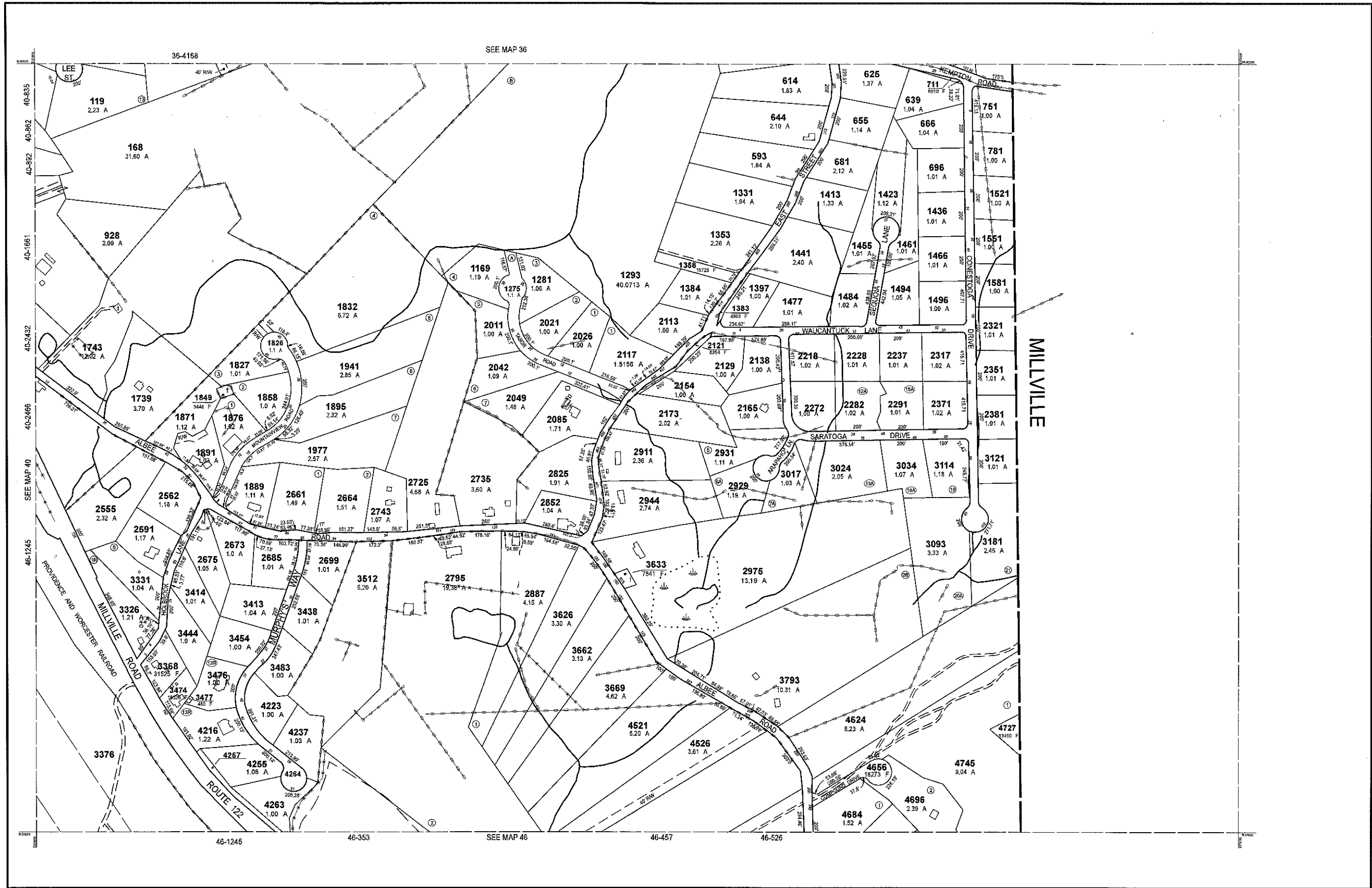
MASSACHUSETTS

**INDEX DIAGRAM**

34	35	36
39	40	41
44	45	46

MAP NO.

**40**



THIS MAP IS FOR ASSESSMENT PURPOSES. IT IS NOT VALID FOR LEGAL DESCRIPTION OR CONVEYANCE.

THE HORIZONTAL DATUM IS THE MASSACHUSETTS STATE PLANE COORDINATE SYSTEM, NAD 83.

ORIGINAL PROPERTY MAPS WERE PREPARED BY STONE & WEBSTER ENGINEERING CORP., BOSTON, MASSACHUSETTS, FROM AERIAL PHOTOGRAPHY DATED DECEMBER, 1986 AND PLANIMETRIC MAPPING PREPARED BY GEOD CORP., RIDGE, NEW JERSEY

MAPS ARE REVISED AND REPRINTED BY CAI TECHNOLOGIES, INC.

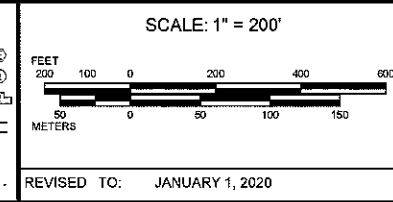
REVISED & REPRINTED BY

**CAI Technologies**  
Precision Mapping. Geospatial Solutions.

11 Pleasant Street, Littleton, NH 03561  
800.322.4540 - www.cai-tech.com

LEGEND

PARCEL NUMBER	.....	2222	EXEMPT PROPERTY	.....	Ⓔ
PARCEL AREA - ACRES	.....	A	SUBDIVISION LOT NO.	.....	Ⓕ
PARCEL AREA - SQUARE FEET	.....	F	HOUSE/STREET NUMBER	.....	Ⓖ
RECORD DIMENSION	.....	100'	RIGHT OF WAY/ACCESS	.....	Ⓗ
SCALED DIMENSION	.....	100'S	COMMON OWNERSHIP	.....	Ⓘ
MATCH LINE	.....		WETLANDS	.....	Ⓜ
WATER	.....	Ⓜ			



PROPERTY MAPS

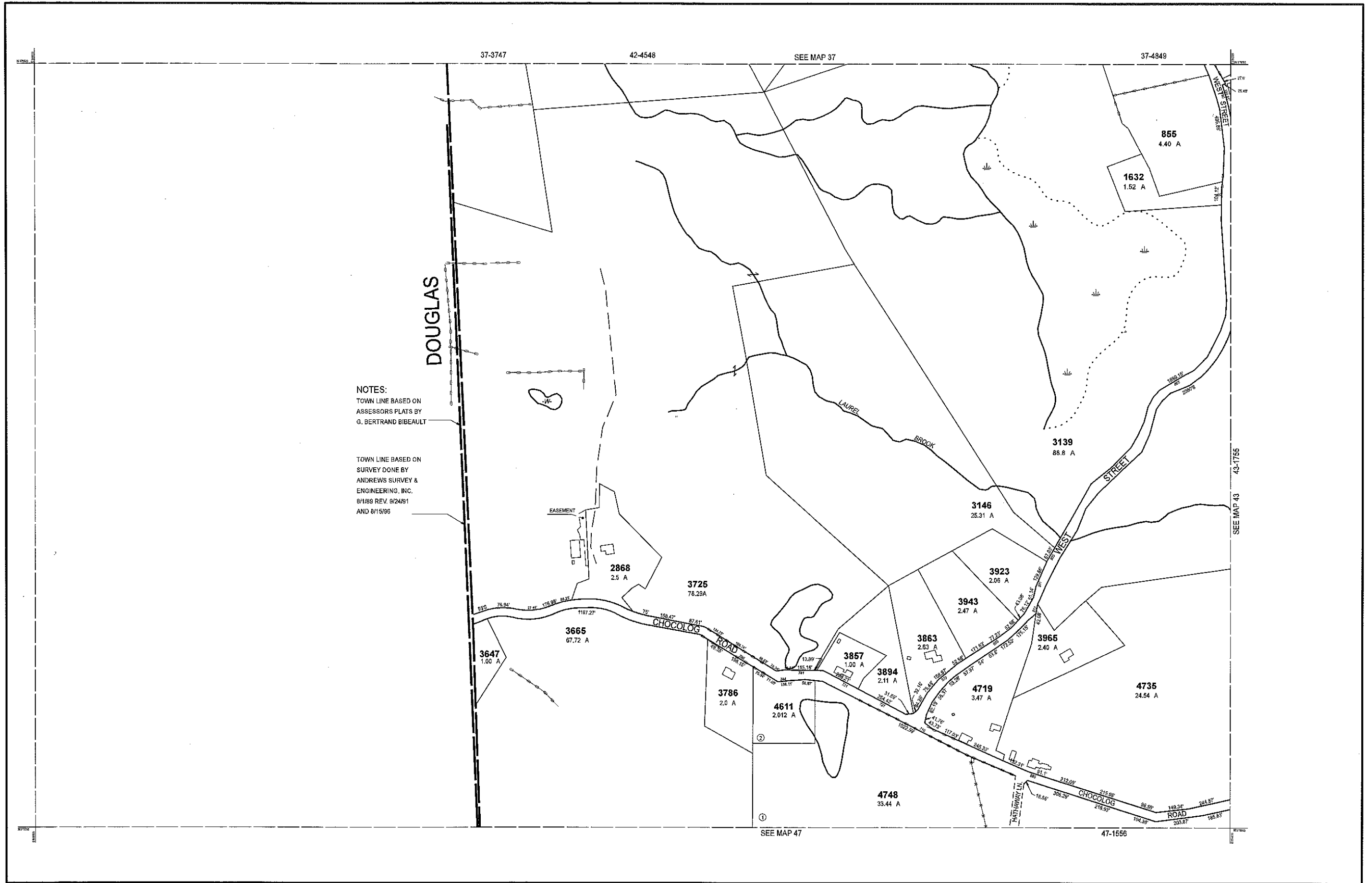
**UXBRIDGE**

MASSACHUSETTS

INDEX DIAGRAM

35	36
40	41
45	46

MAP NO. **41**



NOTES:  
 TOWN LINE BASED ON  
 ASSESSORS PLATS BY  
 G. BERTRAND BIBEALTY

TOWN LINE BASED ON  
 SURVEY DONE BY  
 ANDREWS SURVEY &  
 ENGINEERING, INC.  
 8/1/89 REV. 9/24/91  
 AND 8/15/99

THIS MAP IS FOR ASSESSMENT PURPOSES. IT IS NOT VALID FOR LEGAL DESCRIPTION OR CONVEYANCE.

THE HORIZONTAL DATUM IS THE MASSACHUSETTS STATE PLANE COORDINATE SYSTEM, NAD 83.

ORIGINAL PROPERTY MAPS WERE PREPARED BY STONE & WEBSTER ENGINEERING CORP., BOSTON, MASSACHUSETTS, FROM AERIAL PHOTOGRAPHY DATED DECEMBER, 1986 AND PLANIMETRIC MAPPING PREPARED BY GEOD CORP., RIDGE, NEW JERSEY

MAPS ARE REVISED AND REPRINTED BY CAI TECHNOLOGIES, INC.

REVISED & REPRINTED BY

**CAI Technologies**  
 Precision Mapping. Geospatial Solutions.

11 Pleasant Street, Littleton, NH 03561  
 800.322.4540 - www.cai-tech.com

LEGEND

PARCEL NUMBER	..... 2222	EXEMPT PROPERTY	..... (E)
PARCEL AREA - ACRES	..... A	SUBDIVISION LOT NO.	..... (L)
PARCEL AREA - SQUARE FEET	..... F	HOUSE/STREET NUMBER	..... (H)
RECORD DIMENSION	..... 100'	RIGHT OF WAY/ACCESS	..... (R)
SCALED DIMENSION	..... 100'S	COMMON OWNERSHIP	..... (C)
MATCH LINE	..... (M)	WETLANDS	..... (W)
WATER	..... (W)		

SCALE: 1" = 200'

FEET  
 0 100 200 300 400 500 600

METERS  
 0 50 100 150

REVISED TO: JANUARY 1, 2020

PROPERTY MAPS

**UXBRIDGE**

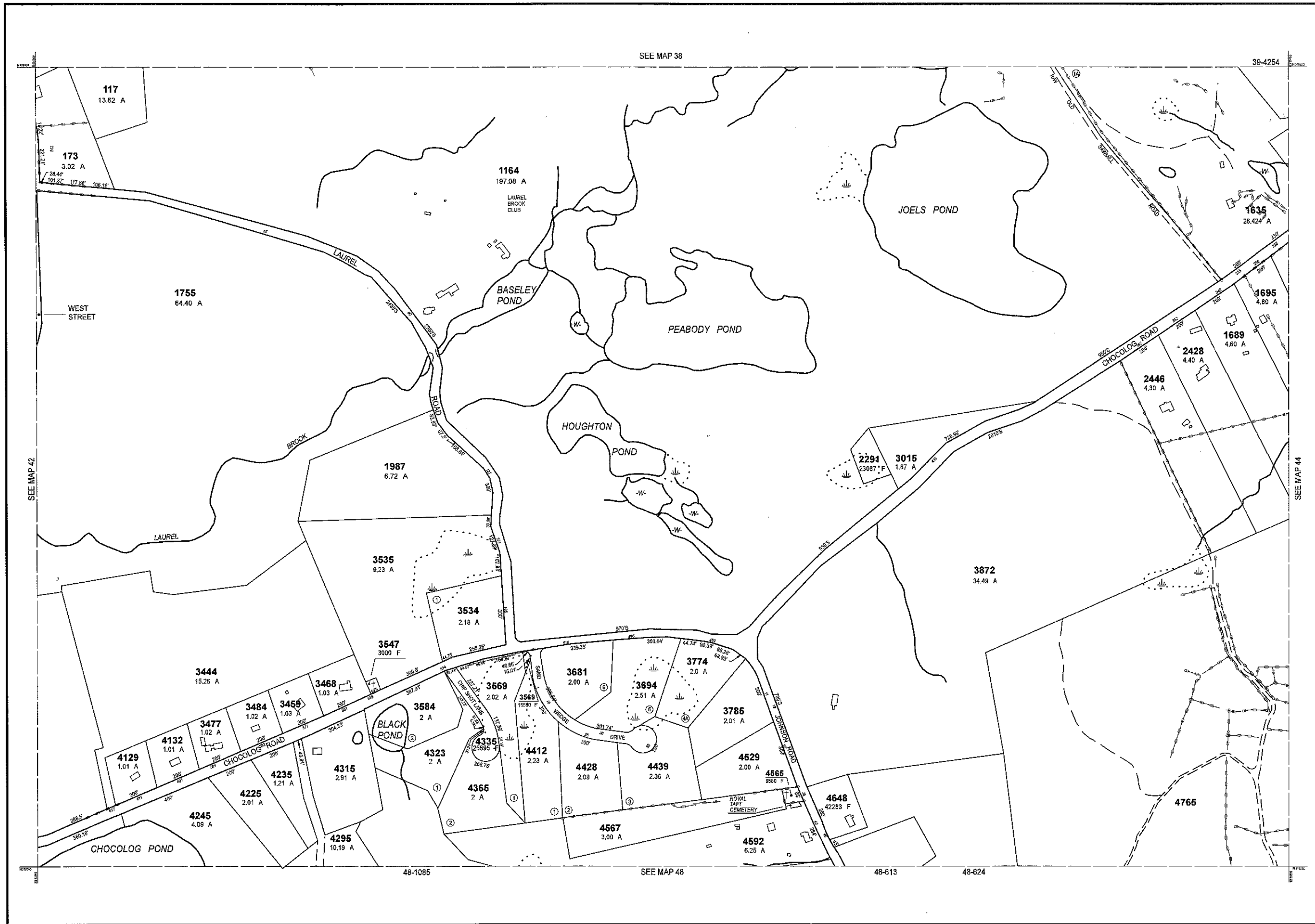
MASSACHUSETTS

INDEX DIAGRAM

37	38
47	48

MAP NO.

**42**



THIS MAP IS FOR ASSESSMENT PURPOSES. IT IS NOT VALID FOR LEGAL DESCRIPTION OR CONVEYANCE.

THE HORIZONTAL DATUM IS THE MASSACHUSETTS STATE PLANE COORDINATE SYSTEM, NAD 83.

ORIGINAL PROPERTY MAPS WERE PREPARED BY STONE & WEBSTER ENGINEERING CORP., BOSTON, MASSACHUSETTS, FROM AERIAL PHOTOGRAPHY DATED DECEMBER, 1986 AND PLANIMETRIC MAPPING PREPARED BY GEOD CORP., RIDGE, NEW JERSEY

MAPS ARE REVISED AND REPRINTED BY CAI TECHNOLOGIES, INC.

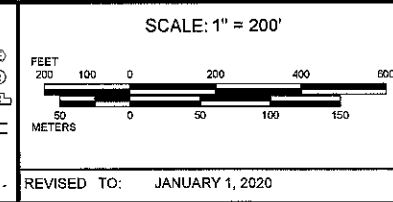
REVISED & REPRINTED BY

**CAI Technologies**  
Precision Mapping. Geospatial Solutions.

11 Pleasant Street, Littleton, NH 03561  
800.322.4540 - www.cai-tech.com

LEGEND

PARCEL NUMBER	..... 2222	EXEMPT PROPERTY	..... (E)
PARCEL AREA - ACRES	..... A	SUBDIVISION LOT NO.	..... (L)
PARCEL AREA - SQUARE FEET	..... F	HOUSE/STREET NUMBER	..... (H/S)
RECORD DIMENSION	..... 100'	RIGHT OF WAY/ACCESS	..... (R/W)
SCALED DIMENSION	..... 100'S	COMMON OWNERSHIP	..... (C/O)
MATCH LINE	..... (M)	WETLANDS	..... (W)
WATER	..... (W)		



PROPERTY MAPS

**UXBRIDGE**

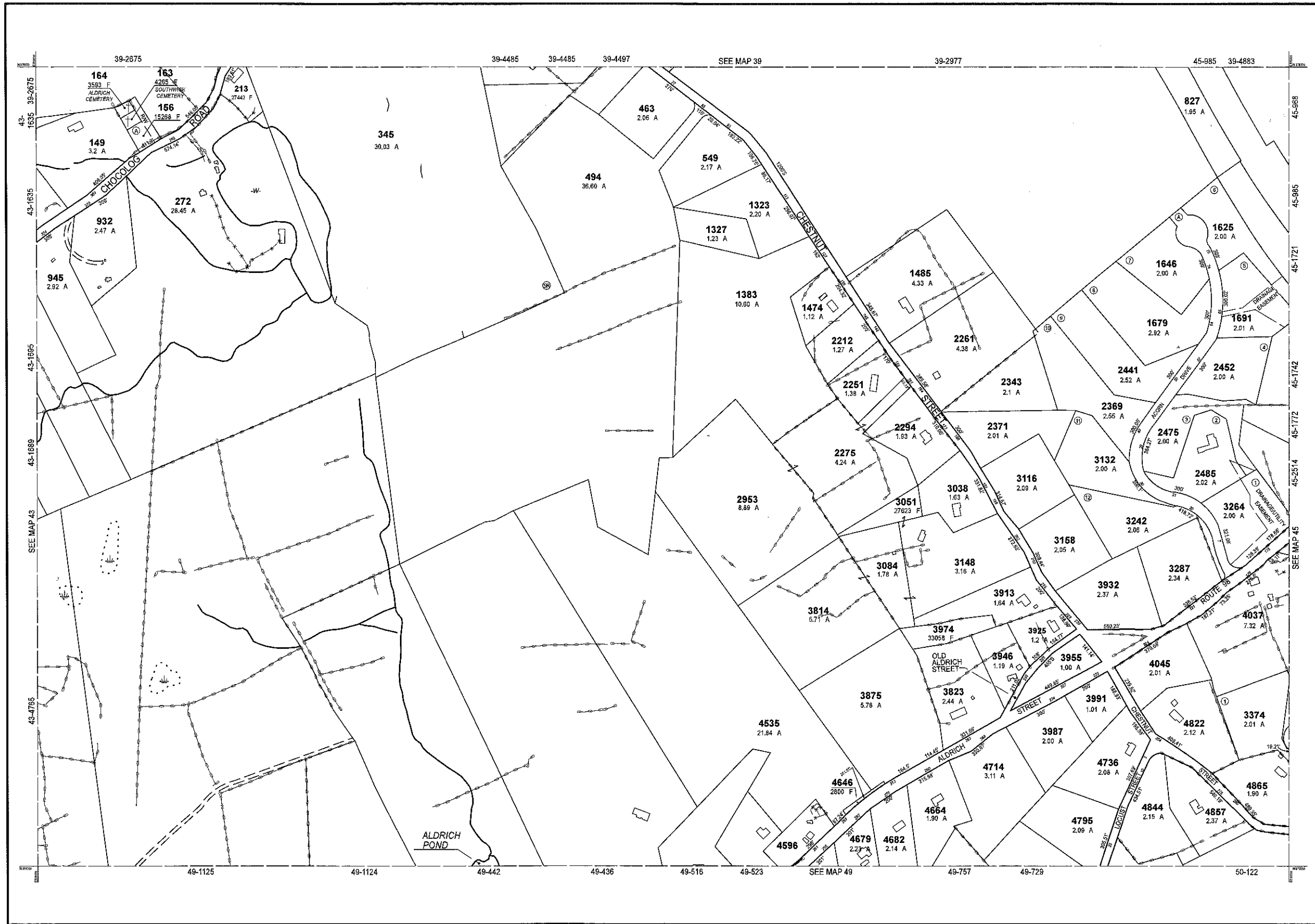
MASSACHUSETTS

INDEX DIAGRAM

37	38	39
42	43	44
47	48	49

MAP NO.

**43**



THIS MAP IS FOR ASSESSMENT PURPOSES. IT IS NOT VALID FOR LEGAL DESCRIPTION OR CONVEYANCE.

THE HORIZONTAL DATUM IS THE MASSACHUSETTS STATE PLANE COORDINATE SYSTEM, NAD 83.

ORIGINAL PROPERTY MAPS WERE PREPARED BY STONE & WEBSTER ENGINEERING CORP., BOSTON, MASSACHUSETTS, FROM AERIAL PHOTOGRAPHY DATED DECEMBER, 1986 AND PLANIMETRIC MAPPING PREPARED BY GEOD CORP., RIDGE, NEW JERSEY

MAPS ARE REVISED AND REPRINTED BY CAI TECHNOLOGIES, INC.

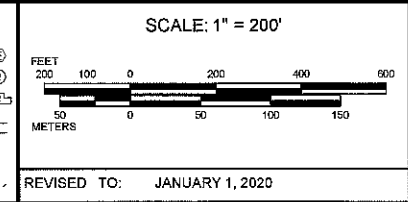
REVISED & REPRINTED BY

**CAI Technologies**  
Precision Mapping, Geospatial Solutions.

11 Pleasant Street, Littleton, NH 03561  
800.322.4540 - www.cai-tech.com

**LEGEND**

PARCEL NUMBER .....	2222	EXEMPT PROPERTY .....	ⓔ
PARCEL AREA - ACRES .....	A	SUBDIVISION LOT NO. ....	Ⓛ
AREA/AREA - SQUARE FEET .....	F	HOUSE/STREET NUMBER .....	Ⓛ#
RECORD DIMENSION .....	100'	RIGHT OF WAY/ACCESS .....	—
SCALED DIMENSION .....	100'S	COMMON OWNERSHIP .....	—
MATCH LINE .....	—	WETLANDS .....	—
WATER .....	—		



PROPERTY MAPS

**UXBRIDGE**

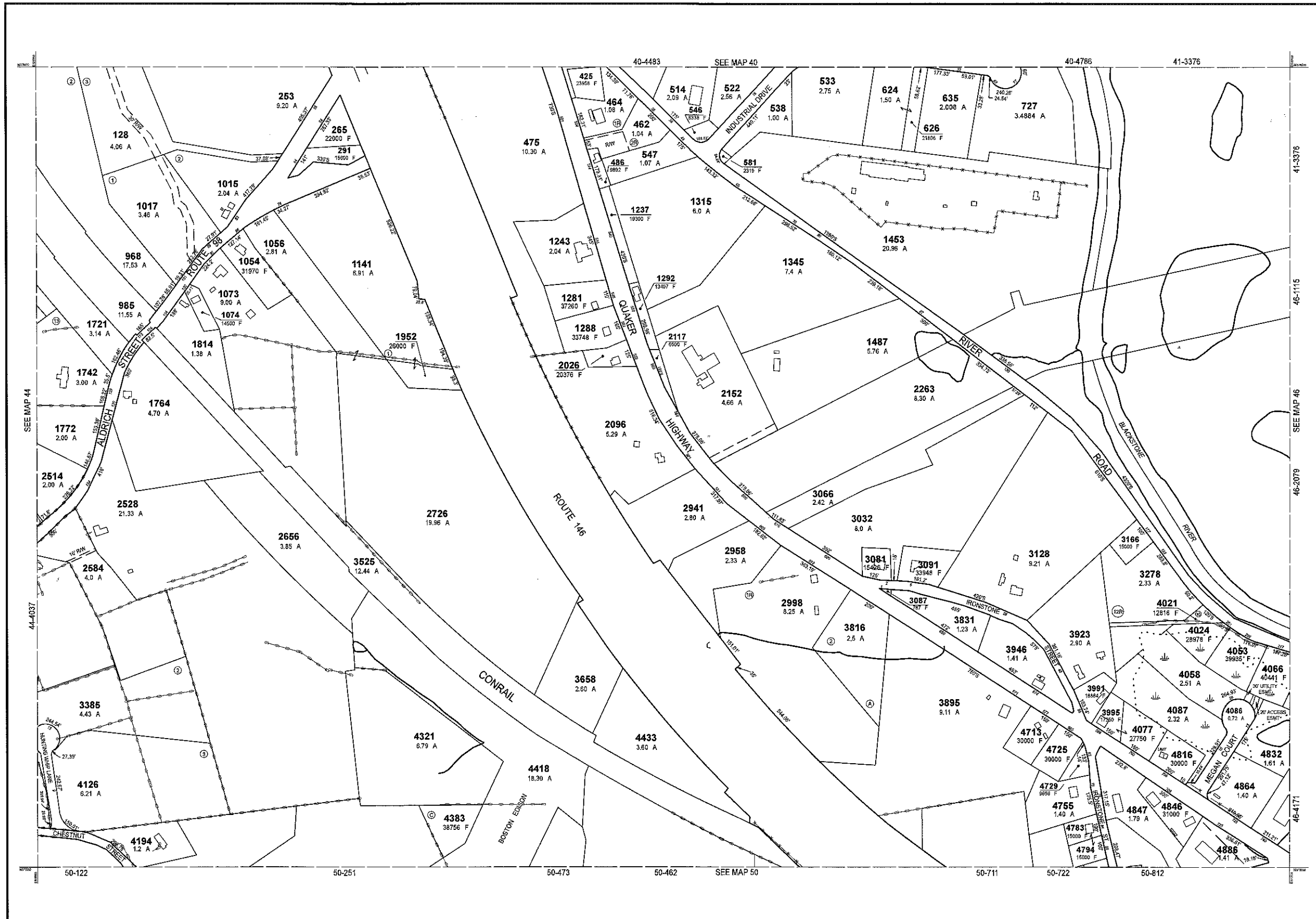
MASSACHUSETTS

INDEX DIAGRAM

38	39	40
43		45
48	49	50

MAP NO.

**44**



THIS MAP IS FOR ASSESSMENT PURPOSES. IT IS NOT VALID FOR LEGAL DESCRIPTION OR CONVEYANCE.

THE HORIZONTAL DATUM IS THE MASSACHUSETTS STATE PLANE COORDINATE SYSTEM, NAD 83.

ORIGINAL PROPERTY MAPS WERE PREPARED BY STONE & WEBSTER ENGINEERING CORP., BOSTON, MASSACHUSETTS, FROM AERIAL PHOTOGRAPHY DATED DECEMBER, 1986 AND PLANIMETRIC MAPPING PREPARED BY GEOD CORP., RIDGE, NEW JERSEY

MAPS ARE REVISED AND REPRINTED BY CAI TECHNOLOGIES, INC.

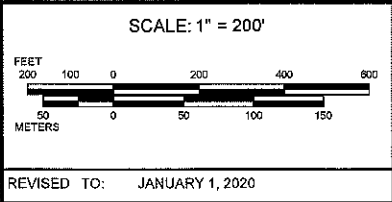
REVISED & REPRINTED BY

**CAI Technologies**  
Precision Mapping. Geospatial Solutions.

11 Pleasant Street, Littleton, NH 03561  
800.322.4540 - www.cai-tech.com

**LEGEND**

PARCEL NUMBER	..... 2222	EXEMPT PROPERTY	..... (E)
PARCEL AREA - ACRES	..... A	SUBDIVISION LOT NO.	..... (L)
PARCEL AREA - SQUARE FEET	..... F	HOUSE/STREET NUMBER	..... (H)
RECORD DIMENSION	..... 10'	RIGHT OF WAY/ACCESS	..... (R)
SCALED DIMENSION	..... 100'S	COMMON OWNERSHIP	..... (C)
MATCH LINE	..... (M)	WETLANDS	..... (W)
WATER	..... (W)		



PROPERTY MAPS

**UXBRIDGE**

MASSACHUSETTS

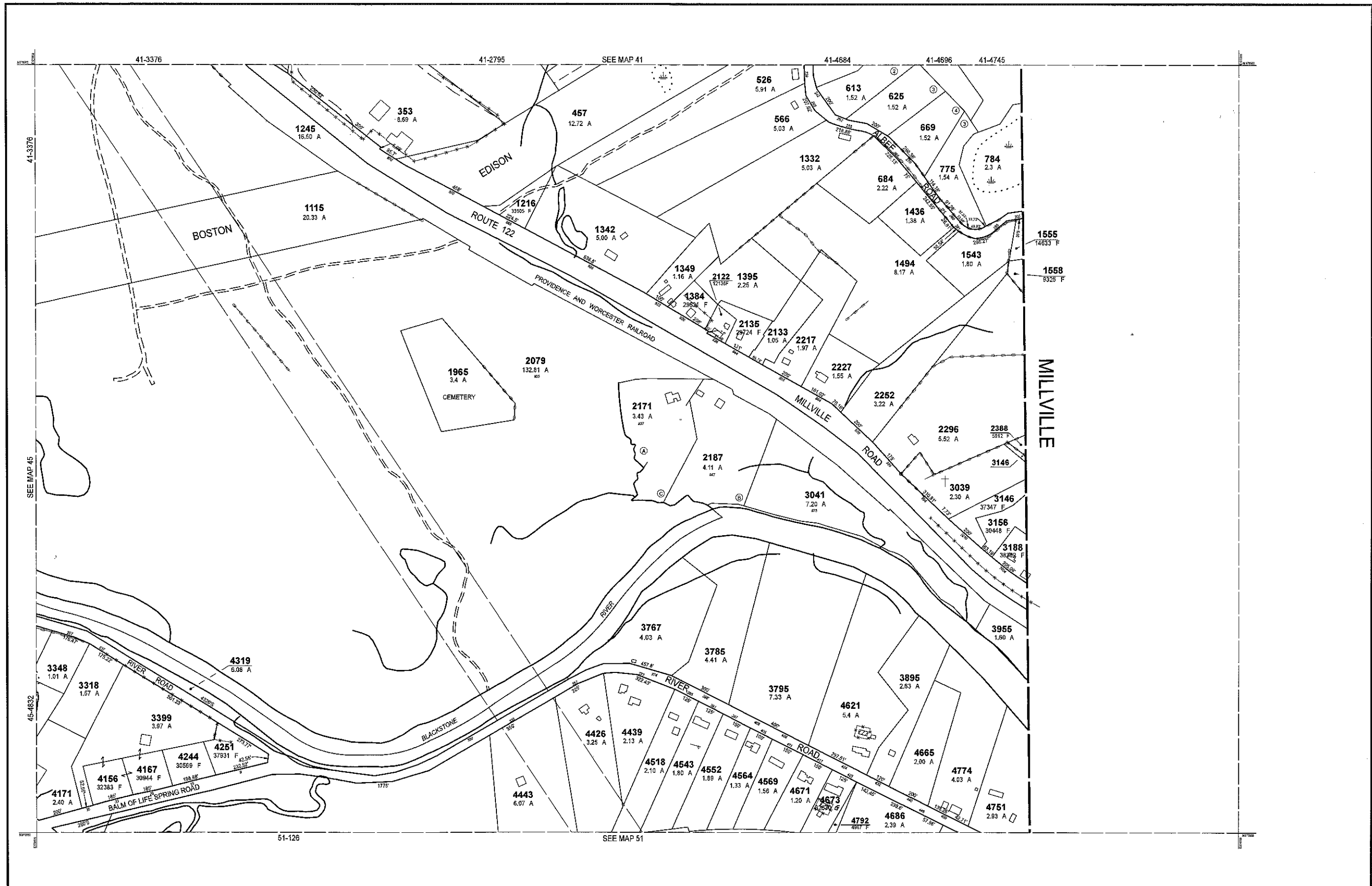
**INDEX DIAGRAM**

39	40	41
44	45	46
49	50	51

MAP NO.

**45**





THIS MAP IS FOR ASSESSMENT PURPOSES. IT IS NOT VALID FOR LEGAL DESCRIPTION OR CONVEYANCE.

THE HORIZONTAL DATUM IS THE MASSACHUSETTS STATE PLANE COORDINATE SYSTEM, NAD 83.

ORIGINAL PROPERTY MAPS WERE PREPARED BY STONE & WEBSTER ENGINEERING CORP., BOSTON, MASSACHUSETTS, FROM AERIAL PHOTOGRAPHY DATED DECEMBER, 1988 AND PLANIMETRIC MAPPING PREPARED BY GEOD CORP., RIDGE, NEW JERSEY

MAPS ARE REVISED AND REPRINTED BY CAI TECHNOLOGIES, INC.

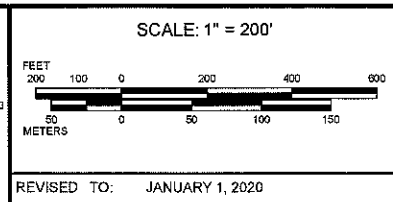
REVISED & REPRINTED BY

**CAI Technologies**  
Precision Mapping. Geospatial Solutions.

11 Pleasant Street, Littleton, NH 03561  
800.322.4540 - www.cai-tech.com

LEGEND

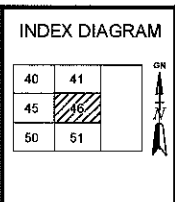
PARCEL NUMBER .....	2222	EXEMPT PROPERTY .....	(E)
PARCEL AREA - ACRES .....	A	SUBDIVISION LOT NO. ....	(L)
PARCEL AREA - SQUARE FEET .....	F	HOUSE/STREET NUMBER .....	(H)
RECORD DIMENSION .....	100'	RIGHT OF WAY/ACCESS .....	(R)
SCALED DIMENSION .....	100'S	COMMON OWNERSHIP .....	(C)
MATCHLINE .....	—	WETLANDS .....	(W)
WATER .....	(W)		



PROPERTY MAPS

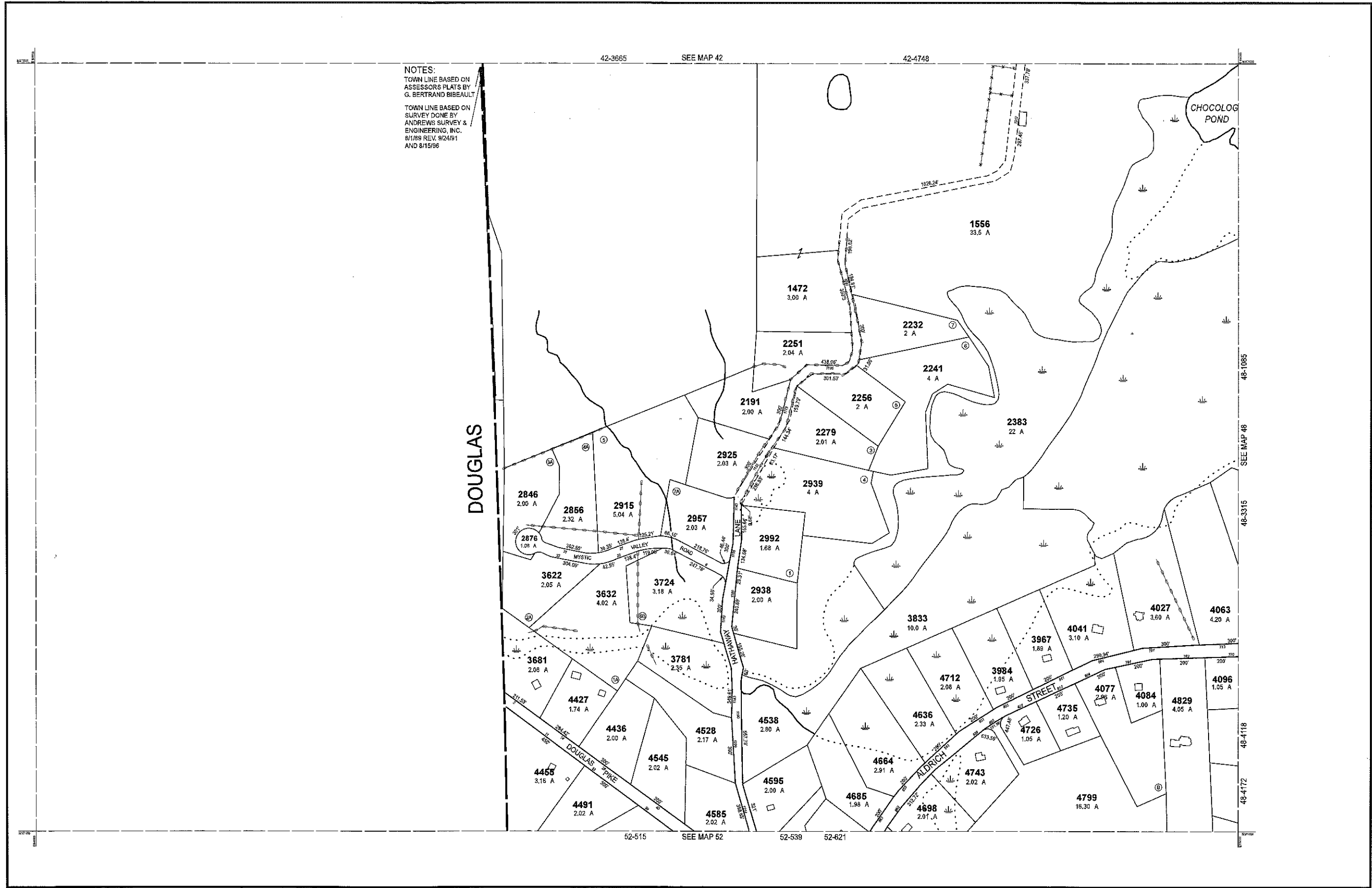
**UXBRIDGE**

MASSACHUSETTS



MAP NO.

**46**



NOTES:  
 TOWN LINE BASED ON ASSESSORS PLATS BY G. BERTRAND BIBEALU  
 TOWN LINE BASED ON SURVEY DONE BY ANDREWS SURVEY & ENGINEERING, INC. 8/1/88 REV. 9/24/81 AND 8/15/96

DOUGLAS

THIS MAP IS FOR ASSESSMENT PURPOSES. IT IS NOT VALID FOR LEGAL DESCRIPTION OR CONVEYANCE.  
 THE HORIZONTAL DATUM IS THE MASSACHUSETTS STATE PLANE COORDINATE SYSTEM, NAD 83.  
 ORIGINAL PROPERTY MAPS WERE PREPARED BY STONE & WEBSTER ENGINEERING CORP., BOSTON, MASSACHUSETTS, FROM AERIAL PHOTOGRAPHY DATED DECEMBER, 1986 AND PLANIMETRIC MAPPING PREPARED BY GEOD CORP., RIDGE, NEW JERSEY  
 MAPS ARE REVISED AND REPRINTED BY CAI TECHNOLOGIES, INC.

REVISED & REPRINTED BY  
**CAI Technologies**  
 Precision Mapping. Geospatial Solutions.  
 11 Pleasant Street, Littleton, NH 03561  
 800.322.4540 - www.cai-tech.com

LEGEND

PARCEL NUMBER	.....	2222	EXEMPT PROPERTY	.....	ⓔ
PARCEL AREA - ACRES	.....	A	SUBDIVISION LOT NO.	.....	Ⓛ
PARCEL AREA - SQUARE FEET	.....	F	HOUSE/STREET NUMBER	.....	Ⓛ
RECORD DIMENSION	.....	100'	RIGHT OF WAY/ACCESS	.....	Ⓛ
SCALED DIMENSION	.....	100'S	COMMON OWNERSHIP	.....	Ⓛ
MATCH LINE	.....	Ⓛ	WETLANDS	.....	Ⓛ
WATER	.....	Ⓛ			

SCALE: 1" = 200'

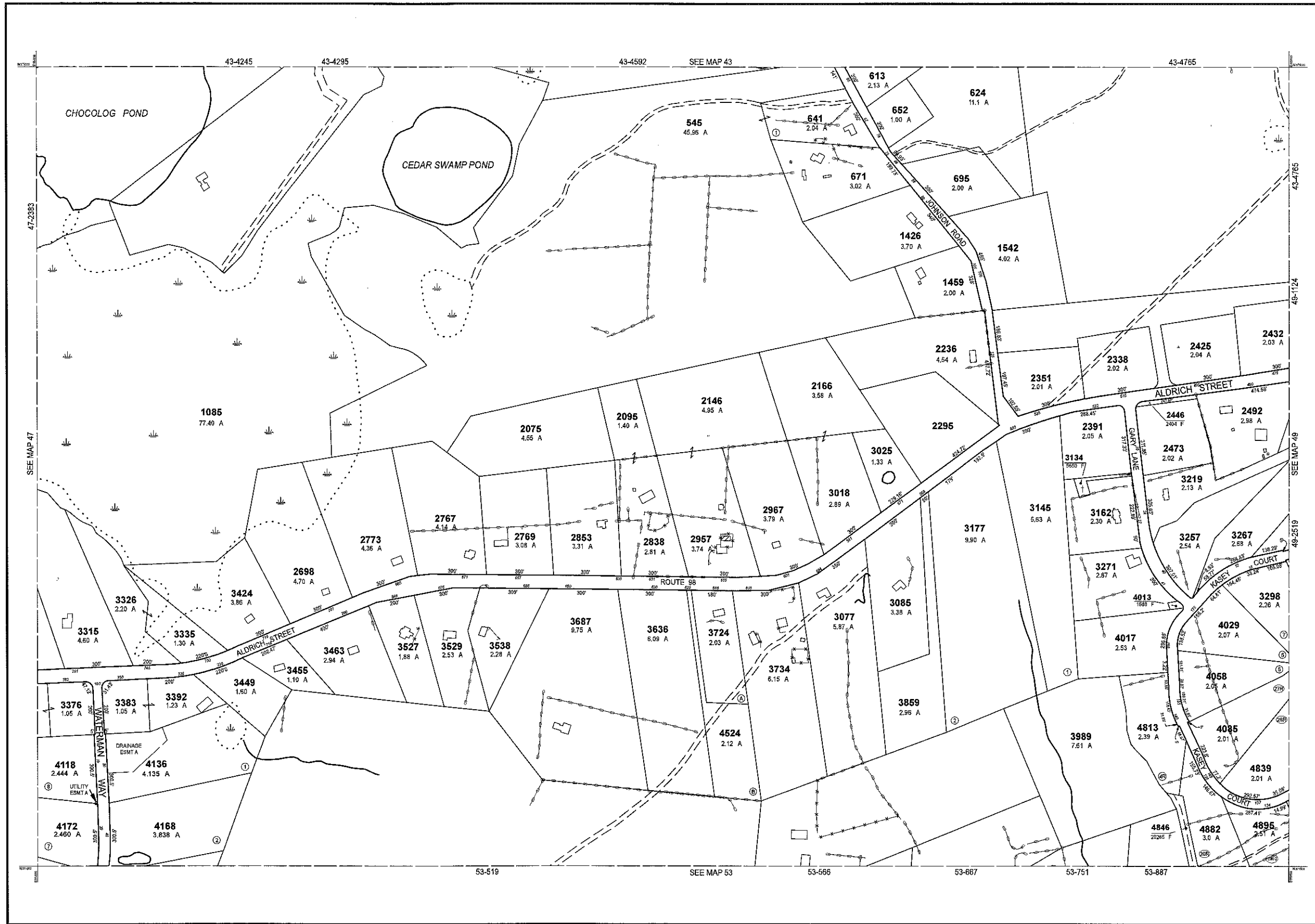
REVISED TO: JANUARY 1, 2020

PROPERTY MAPS  
**UXBRIDGE**  
 MASSACHUSETTS

INDEX DIAGRAM

42	43
47	48
52	53

MAP NO.  
**47**



THIS MAP IS FOR ASSESSMENT PURPOSES. IT IS NOT VALID FOR LEGAL DESCRIPTION OR CONVEYANCE.

THE HORIZONTAL DATUM IS THE MASSACHUSETTS STATE PLANE COORDINATE SYSTEM, NAD 83.

ORIGINAL PROPERTY MAPS WERE PREPARED BY STONE & WEBSTER ENGINEERING CORP., BOSTON, MASSACHUSETTS, FROM AERIAL PHOTOGRAPHY DATED DECEMBER, 1986 AND PLANIMETRIC MAPPING PREPARED BY GEOD CORP., RIDGE, NEW JERSEY

MAPS ARE REVISED AND REPRINTED BY CAI TECHNOLOGIES, INC.

REVISED & REPRINTED BY

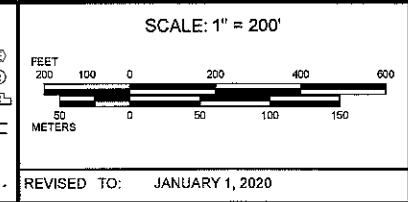


CAI Technologies  
Precision Mapping, Geospatial Solutions.

11 Pleasant Street, Littleton, NH 03561  
800.322.4540 - www.cai-tech.com

LEGEND

PARCEL NUMBER	..... 2222	EXEMPT PROPERTY	..... (E)
PARCEL AREA - ACRES	..... A	SUBDIVISION LOT NO.	..... (L)
PARCEL AREA - SQUARE FEET	..... F	HOUSE/STREET NUMBER	..... (H)
RECORD DIMENSION	..... 10'	RIGHT OF WAY/ACCESS	..... (R)
SCALED DIMENSION	..... 100'S	COMMON OWNERSHIP	..... (C)
MATCH LINE	..... (M)	WETLANDS	..... (W)
WATER	..... (W)		



PROPERTY MAPS

# UXBRIDGE

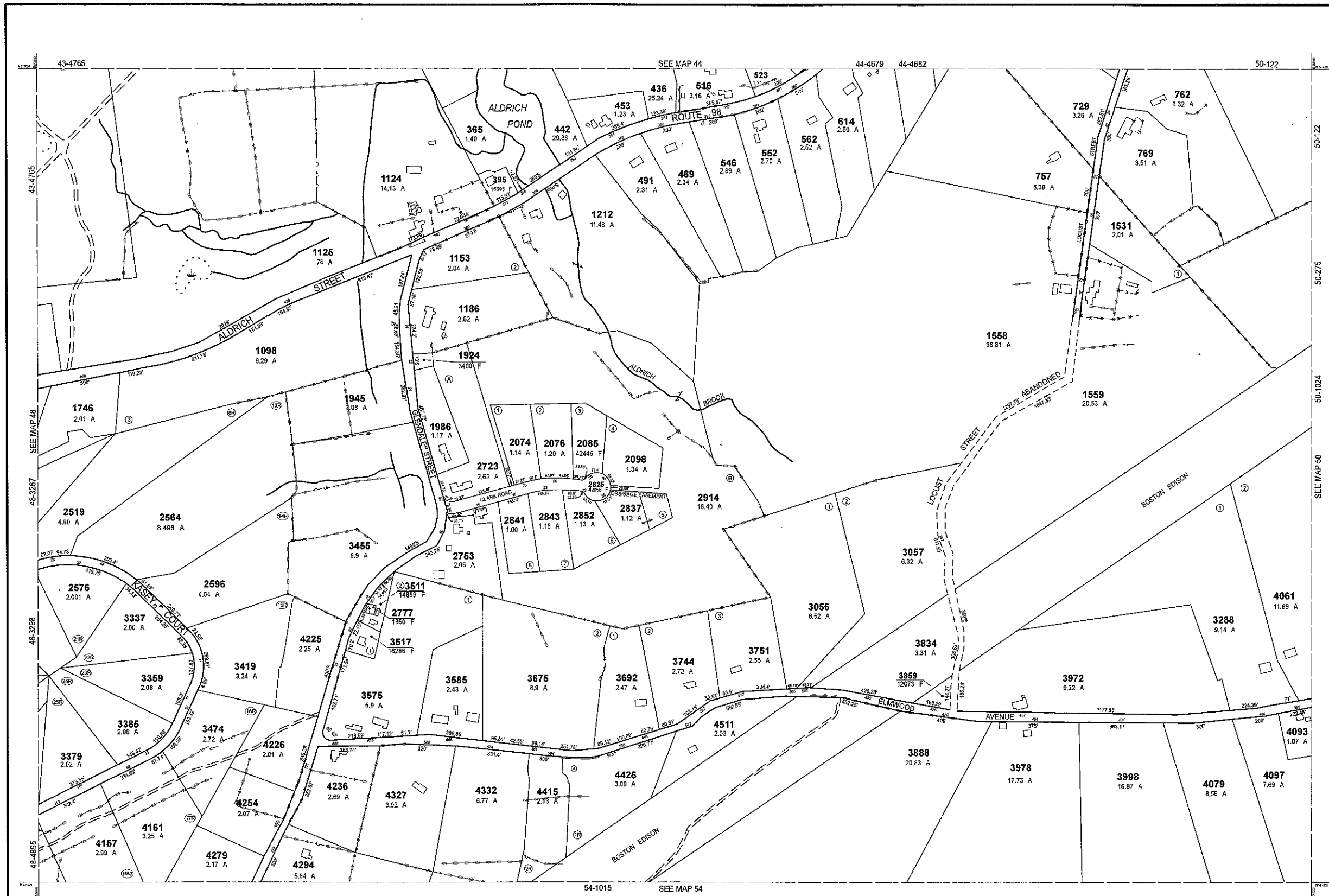
MASSACHUSETTS

INDEX DIAGRAM

42	43	44
47	48	49
52	53	54

MAP NO.

# 48



THIS MAP IS FOR ASSESSMENT PURPOSES. IT IS NOT VALID FOR LEGAL DESCRIPTION OR CONVEYANCE.

THE HORIZONTAL DATUM IS THE MASSACHUSETTS STATE PLANE COORDINATE SYSTEM, NAD 83.

ORIGINAL PROPERTY MAPS WERE PREPARED BY STONE & WEBSTER ENGINEERING CORP., BOSTON, MASSACHUSETTS, FROM AERIAL PHOTOGRAPHY DATED DECEMBER, 1986 AND PLANIMETRIC MAPPING PREPARED BY GEOO CORP., RIDGE, NEW JERSEY

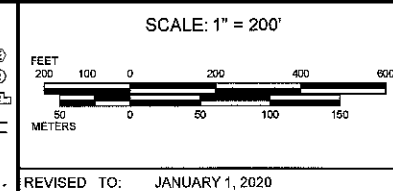
MAPS ARE REVISED AND REPRINTED BY CAI TECHNOLOGIES, INC.

REVISED & REPRINTED BY

**CAI Technologies**  
Precision Mapping, Geospatial Solutions.

11 Pleasant Street, Littleton, NH 03561  
800.322.4540 - www.cai-tech.com

LEGEND	
PARCEL NUMBER	2222
PARCEL AREA - ACRES	A
PARCEL AREA - SQUARE FEET	F
RECORD DIMENSION	100'
SCALED DIMENSION	100'S
MATCH LINE	
WATER	
EXEMPT PROPERTY	
SUBDIVISION LOT NO.	
HOUSE/STREET NUMBER	
RIGHT OF WAY/ACCESS	
COMMON OWNERSHIP	
WETLANDS	



PROPERTY MAPS

**UXBRIDGE**

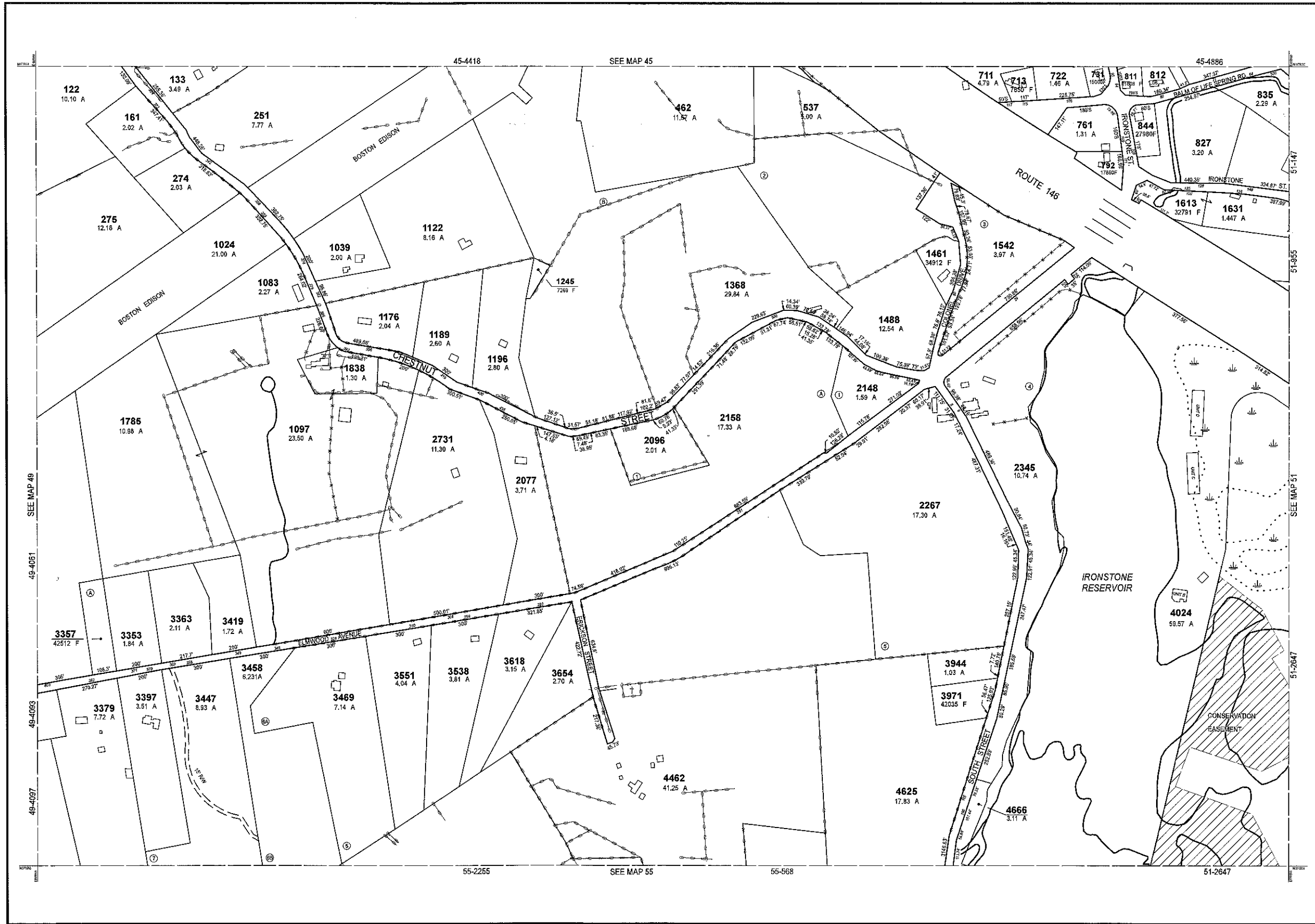
MASSACHUSETTS

INDEX DIAGRAM

43	44	45
48	49	50
53	54	55

MAP NO.

**49**



THIS MAP IS FOR ASSESSMENT PURPOSES. IT IS NOT VALID FOR LEGAL DESCRIPTION OR CONVEYANCE.

THE HORIZONTAL DATUM IS THE MASSACHUSETTS STATE PLANE COORDINATE SYSTEM, NAD 83.

ORIGINAL PROPERTY MAPS WERE PREPARED BY STONE & WEBSTER ENGINEERING CORP., BOSTON, MASSACHUSETTS, FROM AERIAL PHOTOGRAPHY DATED DECEMBER, 1986 AND PLANIMETRIC MAPPING PREPARED BY GEOD CORP., RIDGE, NEW JERSEY

MAPS ARE REVISED AND REPRINTED BY CAI TECHNOLOGIES, INC.

REVISED & REPRINTED BY

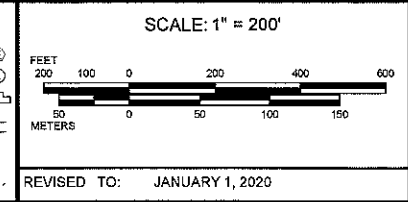


**CAI Technologies**  
Precision Mapping. Geospatial Solutions.

11 Pleasant Street, Littleton, NH 03561  
800.322.4540 - www.cai-tech.com

**LEGEND**

PARCEL NUMBER	..... 2222	EXEMPT PROPERTY	..... (E)
PARCEL AREA - ACRES	..... A	SUBDIVISION LOT NO.	..... (S)
PARCEL AREA - SQUARE FEET	..... F	HOUSE/STREET NUMBER	..... (H)
RECORD DIMENSION	..... 100'	RIGHT OF WAY/ACCESS	..... (R)
SCALED DIMENSION	..... 100'S	COMMON OWNERSHIP	..... (C)
MATCH LINE	..... (M)	WETLANDS	..... (W)
WATER	..... (W)		



PROPERTY MAPS

# UXBRIDGE

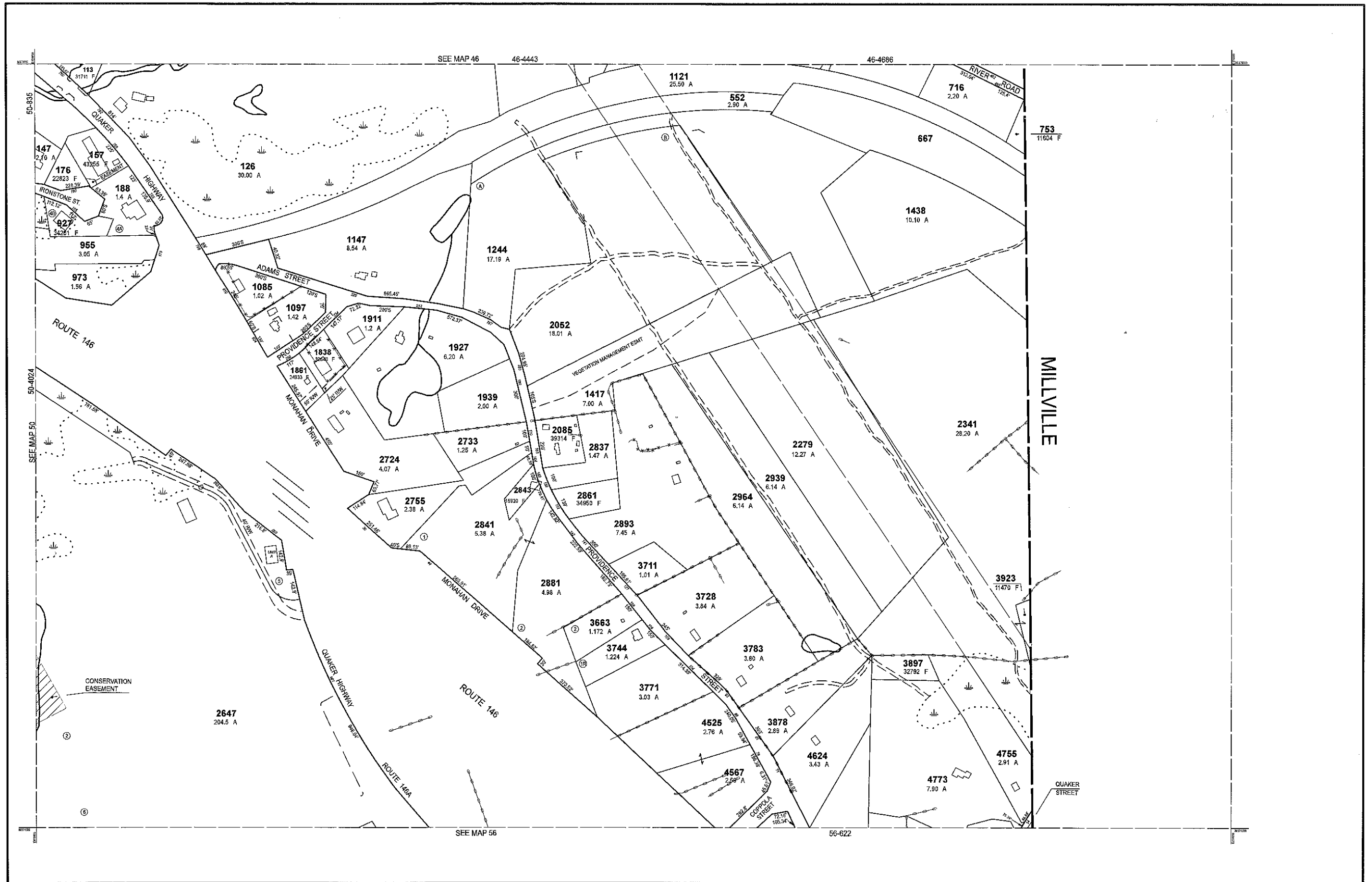
MASSACHUSETTS

**INDEX DIAGRAM**

44	45	46
49	50	51
54	55	56

MAP NO.

# 50



THIS MAP IS FOR ASSESSMENT PURPOSES. IT IS NOT VALID FOR LEGAL DESCRIPTION OR CONVEYANCE.

THE HORIZONTAL DATUM IS THE MASSACHUSETTS STATE PLANE COORDINATE SYSTEM, NAD 83.

ORIGINAL PROPERTY MAPS WERE PREPARED BY STONE & WEBSTER ENGINEERING CORP., BOSTON, MASSACHUSETTS, FROM AERIAL PHOTOGRAPHY DATED DECEMBER, 1986 AND PLANIMETRIC MAPPING PREPARED BY GEOD CORP., RIDGE, NEW JERSEY

MAPS ARE REVISED AND REPRINTED BY CAI TECHNOLOGIES, INC.

REVISED & REPRINTED BY

**CAI Technologies**  
Precision Mapping. Geospatial Solutions.

11 Pleasant Street, Littleton, NH 03561  
800.322.4540 - www.cai-tech.com

**LEGEND**

PARCEL NUMBER	.....	2222
PARCEL AREA - ACRES	.....	A
PARCEL AREA - SQUARE FEET	.....	F
RECORD DIMENSION	.....	100'
SCALED DIMENSION	.....	100'S
MATCHLINE	.....	
WATER	.....	

EXEMPT PROPERTY	.....	
SUBDIVISION LOT NO.	.....	
HOUSE/STREET NUMBER	.....	
RIGHT OF WAY/ACCESS	.....	
COMMON OWNERSHIP	.....	
WETLANDS	.....	

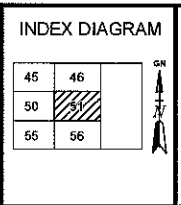
SCALE: 1" = 200'

REVISD TO: JANUARY 1, 2020

PROPERTY MAPS

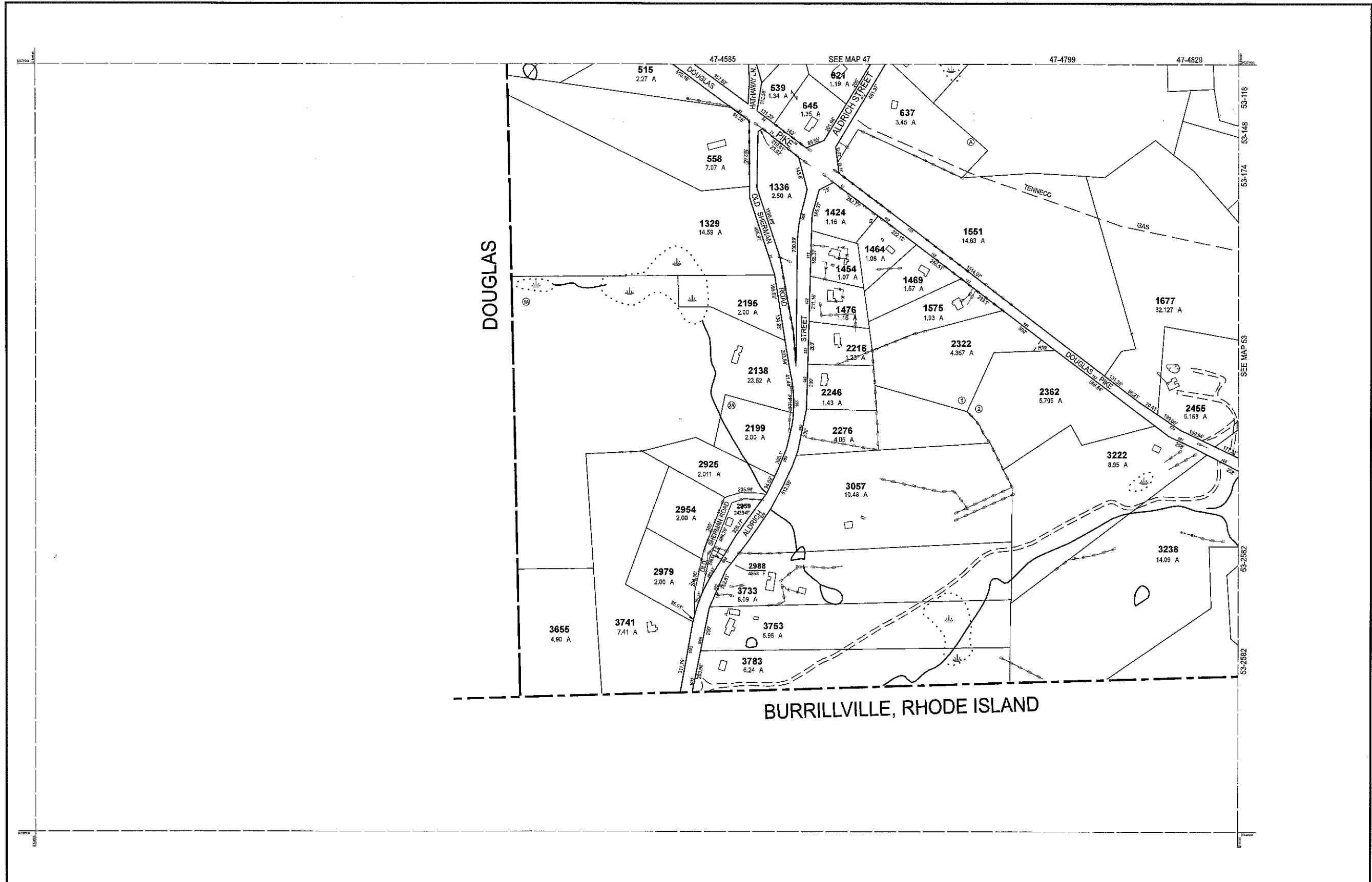
**UXBRIDGE**

MASSACHUSETTS



MAP NO.

**51**



THIS MAP IS FOR ASSESSMENT PURPOSES. IT IS NOT VALID FOR LEGAL DESCRIPTION OR CONVEYANCE.

THE HORIZONTAL DATUM IS THE MASSACHUSETTS STATE PLANE COORDINATE SYSTEM, NAD 83.

ORIGINAL PROPERTY MAPS WERE PREPARED BY STONE & WEBSTER ENGINEERING CORP., BOSTON, MASSACHUSETTS, FROM AERIAL PHOTOGRAPHY DATED DECEMBER, 1986 AND PLANIMETRIC MAPPING PREPARED BY GEOD CORP., RIDGE, NEW JERSEY

MAPS ARE REVISED AND REPRINTED BY CAI TECHNOLOGIES, INC.

REVISED & REPRINTED BY



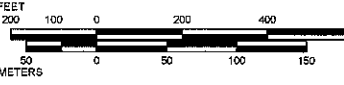
**CAI Technologies**  
Precision Mapping. Geospatial Solutions.

11 Pleasant Street, Littleton, NH 03561  
800.322.4540 - www.cai-tech.com

**LEGEND**

PARCEL NUMBER	..... 2222	EXEMPT PROPERTY	..... (E)
PARCEL AREA - ACRES	..... A	SUBDIVISION LOT NO.	..... (L)
PARCEL AREA - SQUARE FEET	..... F	HOUSE/STREET NUMBER	..... (H)
RECORD DIMENSION	..... 100'	RIGHT OF WAY/ACCESS	..... (R)
SCALED DIMENSION	..... 100'S	COMMON OWNERSHIP	..... (C)
MATCH LINE	..... (M)	WETLANDS	..... (W)
WATER	..... (W)		

SCALE: 1" = 200'




REVISD TO: JANUARY 1, 2020

PROPERTY MAPS

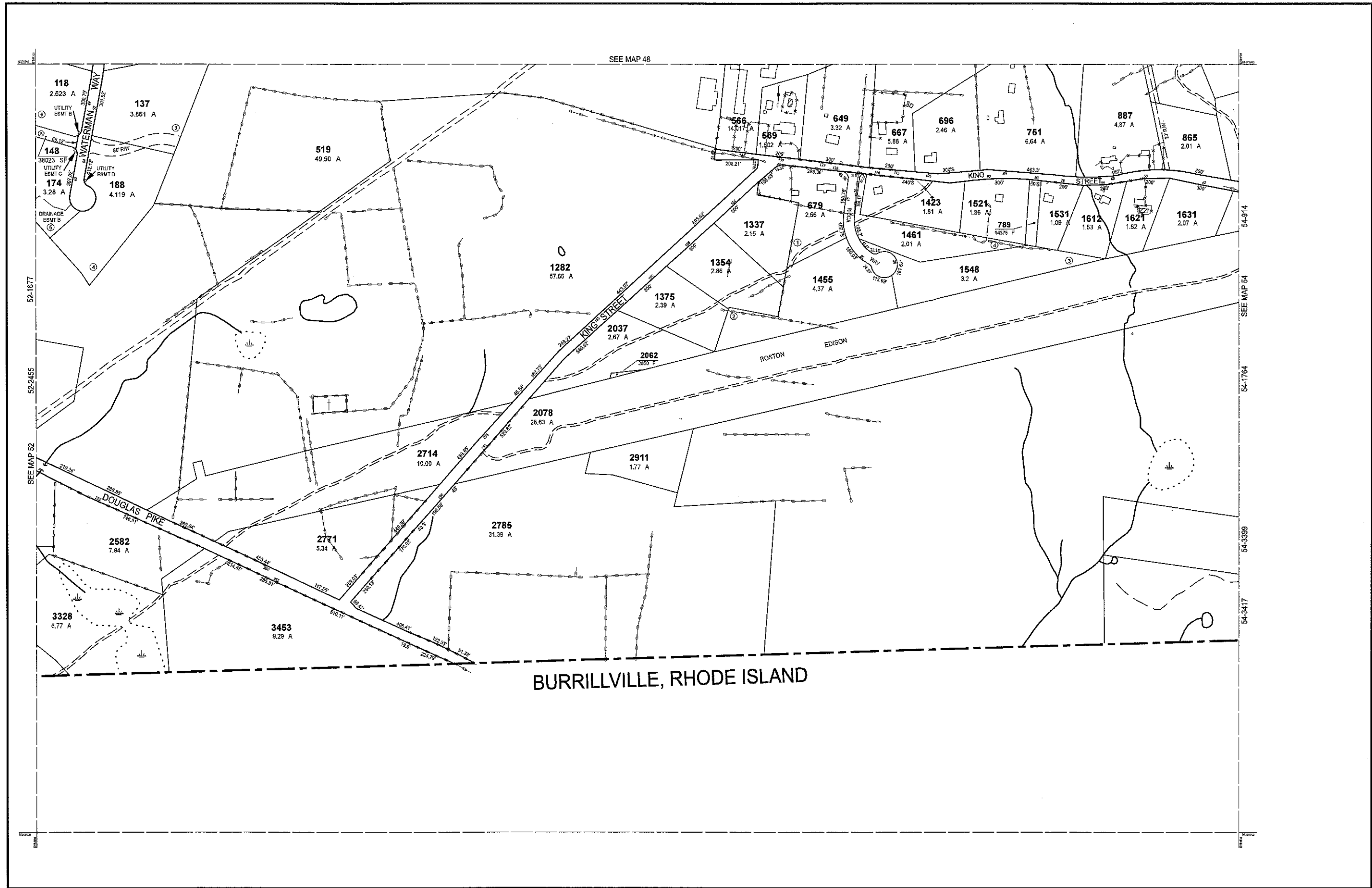
# UXBRIDGE

MASSACHUSETTS



MAP NO.

# 52



BURRILLVILLE, RHODE ISLAND

THIS MAP IS FOR ASSESSMENT PURPOSES. IT IS NOT VALID FOR LEGAL DESCRIPTION OR CONVEYANCE.

THE HORIZONTAL DATUM IS THE MASSACHUSETTS STATE PLANE COORDINATE SYSTEM, NAD 83.

ORIGINAL PROPERTY MAPS WERE PREPARED BY STONE & WEBSTER ENGINEERING CORP., BOSTON, MASSACHUSETTS, FROM AERIAL PHOTOGRAPHY DATED DECEMBER, 1986 AND PLANIMETRIC MAPPING PREPARED BY GEOD CORP., RIDGE, NEW JERSEY

MAPS ARE REVISED AND REPRINTED BY CAI TECHNOLOGIES, INC.

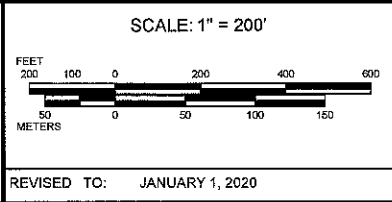
REVISED & REPRINTED BY

**CAI Technologies**  
Precision Mapping. Geospatial Solutions.

11 Pleasant Street, Littleton, NH 03561  
800.322.4540 - www.cai-tech.com

LEGEND

PARCEL NUMBER	..... 2222	EXEMPT PROPERTY	..... (E)
PARCEL AREA - ACRES	..... A	SUBDIVISION LOT NO.	..... (L)
PARCEL AREA - SQUARE FEET	..... F	HOUSE/STREET NUMBER	..... (H)
RECORD DIMENSION	..... 10'	RIGHT OF WAY/ACCESS	..... (R)
SCALED DIMENSION	..... 100'S	COMMON OWNERSHIP	..... (C)
MATCH LINE	..... (M)	WETLANDS	..... (W)
WATER	..... (W)		



PROPERTY MAPS

**UXBRIDGE**

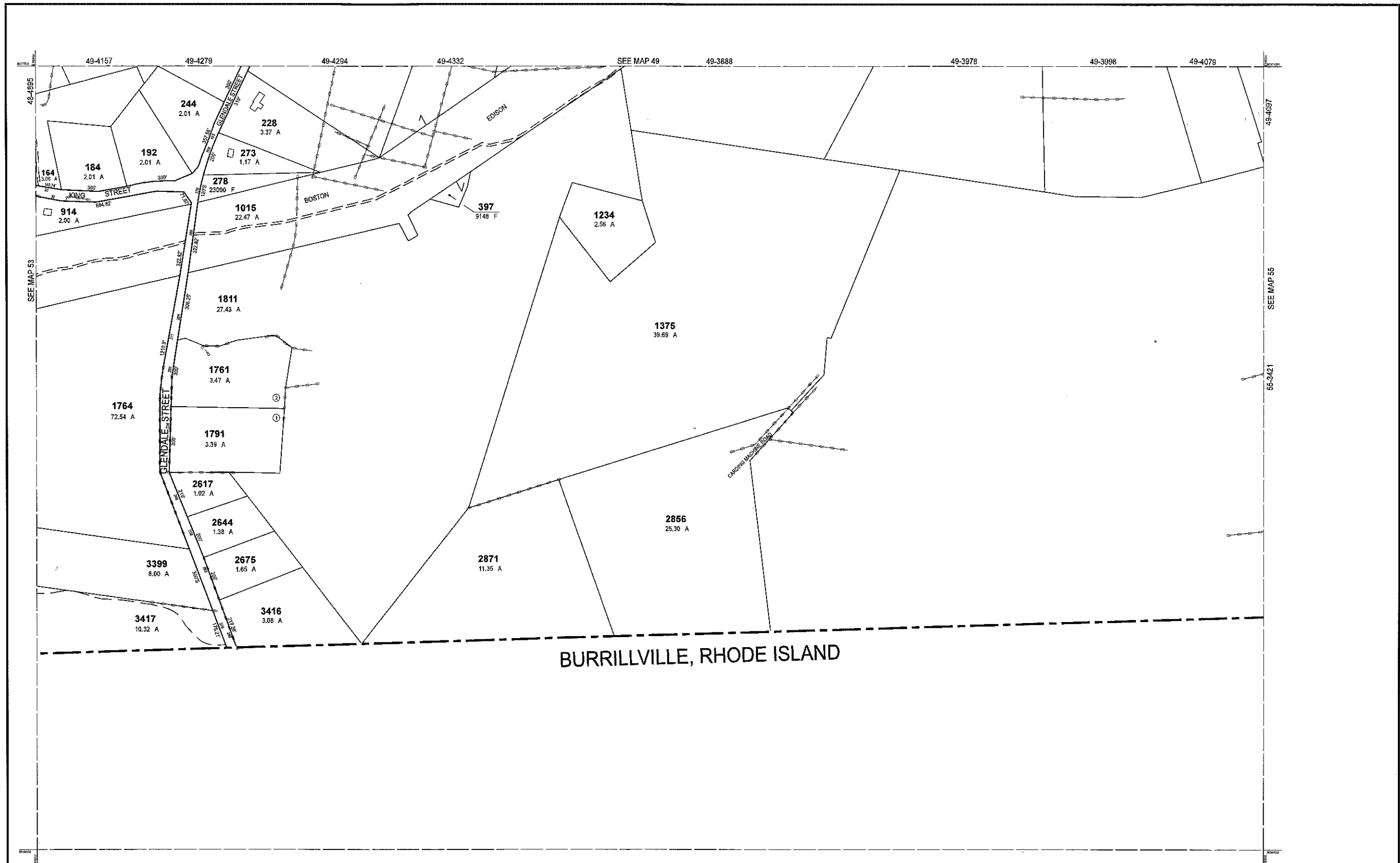
MASSACHUSETTS

INDEX DIAGRAM

47	48	49
52	53	54

MAP NO. **53**





BURRILLVILLE, RHODE ISLAND

THIS MAP IS FOR ASSESSMENT PURPOSES. IT IS NOT VALID FOR LEGAL DESCRIPTION OR CONVEYANCE.

THE HORIZONTAL DATUM IS THE MASSACHUSETTS STATE PLANE COORDINATE SYSTEM, NAD 83.

ORIGINAL PROPERTY MAPS WERE PREPARED BY STONE & WEBSTER ENGINEERING CORP., BOSTON, MASSACHUSETTS, FROM AERIAL PHOTOGRAPHY DATED DECEMBER, 1986 AND PLANIMETRIC MAPPING PREPARED BY GEOD CORP., RIDGE, NEW JERSEY

MAPS ARE REVISED AND REPRINTED BY CAI TECHNOLOGIES, INC.

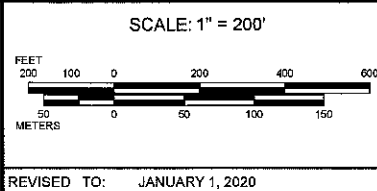
REVISED & REPRINTED BY

**CAI Technologies**  
Precision Mapping. Geospatial Solutions.

11 Pleasant Street, Littleton, NH 03561  
800.322.4540 - www.cai-tech.com

**LEGEND**

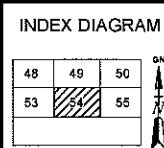
PARCEL NUMBER	..... 2222	EXEMPT PROPERTY	..... (E)
PARCEL AREA - ACRES	..... A	SUBDIVISION LOT NO.	..... (S)
PARCEL AREA - SQUARE FEET	..... F	HOUSE/STREET NUMBER	..... (H/S)
RECORD DIMENSION	..... 100'	RIGHT OF WAY/ACCESS	..... (R/O)
SCALED DIMENSION	..... 100'S	COMMON OWNERSHIP	..... (C/O)
MATCH LINE	..... (M)	WETLANDS	..... (W)
WATER	..... (W)		



PROPERTY MAPS

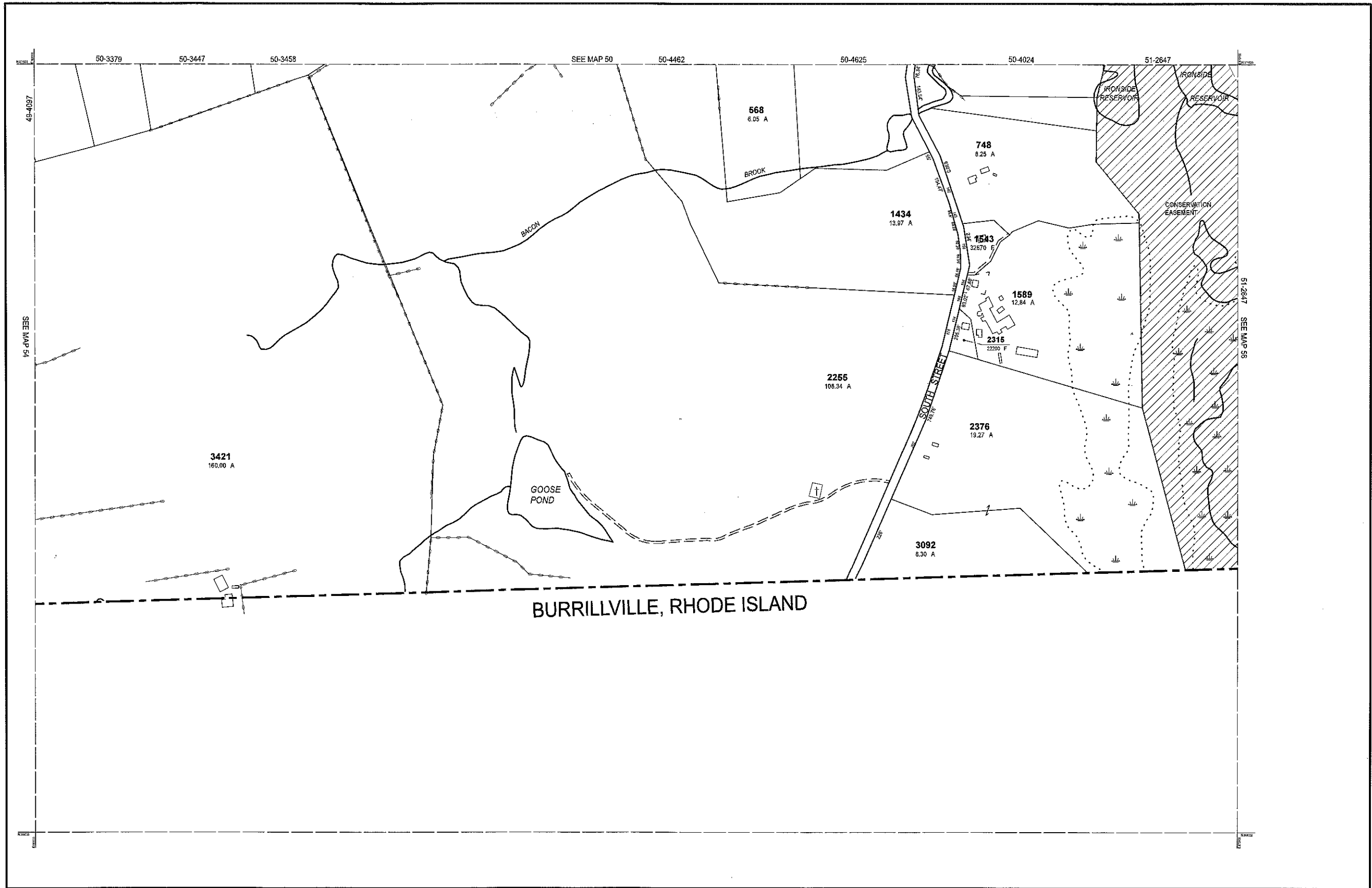
**UXBRIDGE**

MASSACHUSETTS



MAP NO.

**54**



BURRILLVILLE, RHODE ISLAND

THIS MAP IS FOR ASSESSMENT PURPOSES. IT IS NOT VALID FOR LEGAL DESCRIPTION OR CONVEYANCE.

THE HORIZONTAL DATUM IS THE MASSACHUSETTS STATE PLANE COORDINATE SYSTEM, NAD 83.

ORIGINAL PROPERTY MAPS WERE PREPARED BY STONE & WEBSTER ENGINEERING CORP., BOSTON, MASSACHUSETTS, FROM AERIAL PHOTOGRAPHY DATED DECEMBER, 1986 AND PLANIMETRIC MAPPING PREPARED BY GEOD CORP., RIDGE, NEW JERSEY

MAPS ARE REVISED AND REPRINTED BY CAI TECHNOLOGIES, INC.

REVISED & REPRINTED BY

**CAI Technologies**  
Precision Mapping, Geospatial Solutions.

11 Pleasant Street, Littleton, NH 03561  
800.322.4540 - www.cai-tech.com

LEGEND	
PARCEL NUMBER	2222
PARCEL AREA - ACRES	A
ARCHEL AREA - SQUARE FEET	F
RECORD DIMENSION	10'
SCALED DIMENSION	100'S
MATCHLINE	(Symbol)
WATER	(Symbol)
EXEMPT PROPERTY	(Symbol)
SUBDIVISION LOT NO.	(Symbol)
HOUSE/STREET NUMBER	(Symbol)
RIGHT OF WAY/ACCESS	(Symbol)
COMMON OWNERSHIP	(Symbol)
WETLANDS	(Symbol)

SCALE: 1" = 200'

FEET: 0, 100, 200, 300, 400, 500, 600


METERS: 0, 50, 100, 150

REVISED TO: JANUARY 1, 2020

PROPERTY MAPS

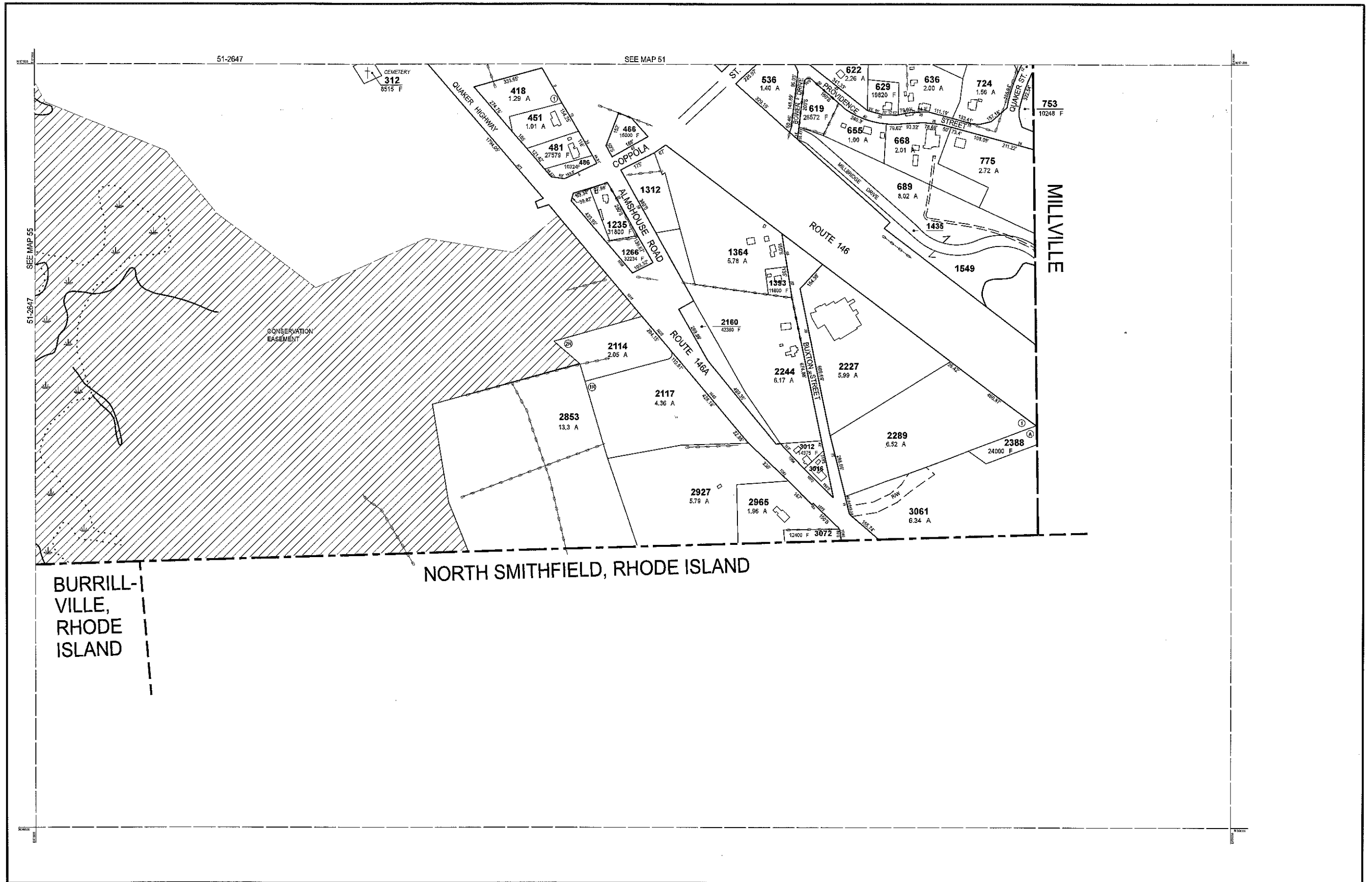
**UXBRIDGE**

MASSACHUSETTS



MAP NO.

**55**



THIS MAP IS FOR ASSESSMENT PURPOSES. IT IS NOT VALID FOR LEGAL DESCRIPTION OR CONVEYANCE.

THE HORIZONTAL DATUM IS THE MASSACHUSETTS STATE PLANE COORDINATE SYSTEM, NAD 83.

ORIGINAL PROPERTY MAPS WERE PREPARED BY STONE & WEBSTER ENGINEERING CORP., BOSTON, MASSACHUSETTS, FROM AERIAL PHOTOGRAPHY DATED DECEMBER, 1986 AND PLANIMETRIC MAPPING PREPARED BY GEOD CORP., RIDGE, NEW JERSEY

MAPS ARE REVISED AND REPRINTED BY CAI TECHNOLOGIES, INC.

REVISED & REPRINTED BY

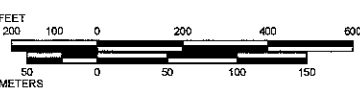


Precision Mapping, Geospatial Solutions.

11 Pleasant Street, Littleton, NH 03561  
800.322.4540 - www.cai-tech.com

LEGEND	
PARCEL NUMBER	..... 2222
PARCEL AREA - ACRES	..... A
PARCEL AREA - SQUARE FEET	..... F
RECORD DIMENSION	..... 100'
SCALED DIMENSION	..... 100'S
MATCH LINE	.....
WATER	.....
EXEMPT PROPERTY	..... (E)
SUBDIVISION LOT NO.	..... (L)
HOUSE/STREET NUMBER	..... (H)
RIGHT OF WAY/ACCESS	..... (R)
COMMON OWNERSHIP	..... (C)
WETLANDS	..... (W)

SCALE: 1" = 200'

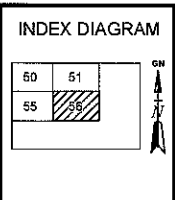


REVISD TO: JANUARY 1, 2020

PROPERTY MAPS

# UXBRIDGE

MASSACHUSETTS



MAP NO.

# 56