

PROPERTY MAPS

# UXBRIDGE

MASSACHUSETTS

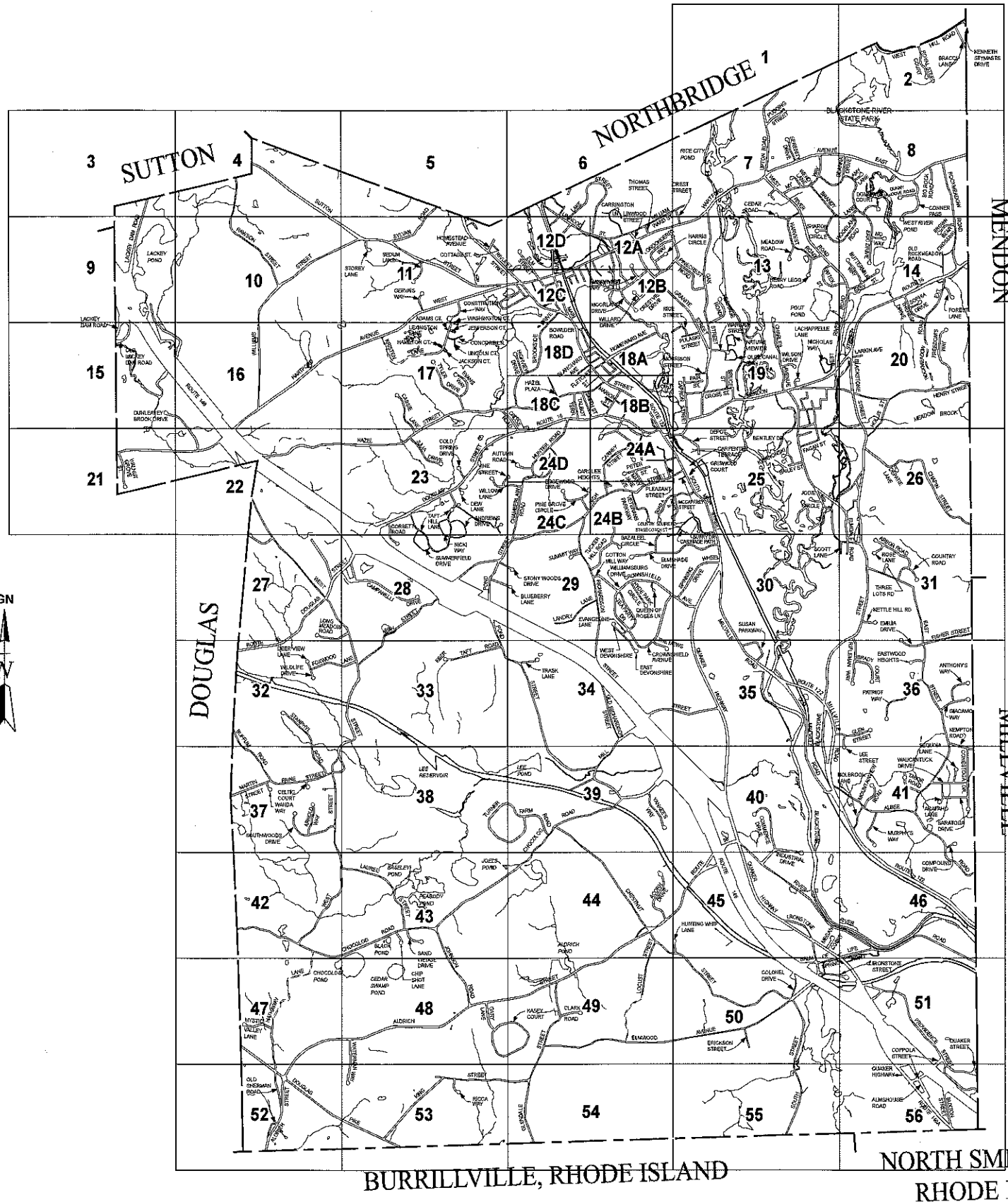


11 PLEASANT ST, LITTLETON, NH 03561  
(800) 322-4540 WWW.CAI-TECH.COM

RECEIVED

APR 1 2021

ASSOCIATION



RECEIVED  
 APR 1 2021  
 ASSESSORS

STREET	MAP	STREET	MAP	STREET	MAP
ACORN DRIVE	44	AGASSI ST	19D	OLD MILLVILLE RD	35 SE 40
ADAMS CT	17	GARY LANE	40	OLD RICHARDSON ST	34
ALBEE RD	40 SE 46	GENTRY LN	29	OLD ROCKMADOW RD	14
ALDRICH ST (RTE 98)	40 SW 52	GERTRUDE ST	19	OLD SAVILL ROAD	43
ALSHOUSE RD	56	HENRY ST	36 NE 31	OLD SHERMAN RD	53
AMY LN	8	HENRY ST	36 NE 31	OLD SKULL ROCK RD	35
ANDREWS DRIVE	23,28	HENRY ST	36 NE 31	OLD STILL CORNER RD	35
ANTHONY'S WAY	38	HENRY ST	36 NE 31	OLIVE CANAL WAY	19
ARAPAHO LN	41	HENRY ST	36 NE 31	OTIS ST	12C
ARBOR ROAD	31	HENRY ST	36 NE 31	PAINTE ST	37 NE 36
ARCH ST	18A,B	HENRY ST	36 NE 31	PARK TER	25 SW 24A
ARNOULDS WAY	37	HENRY ST	36 NE 31	PARKING AVE	200 NE 8
ASCOT LN	29	HENRY ST	36 NE 31	PATRICK HENRY ST	19
AUTUMN LN	24D	HENRY ST	36 NE 31	PATROU WAY	30
BACON ST	31	HENRY ST	36 NE 31	PETER ST	24A
BALLET ST	25	HENRY ST	36 NE 31	PINE GROVE CIRCLE	24C
BAKER LN	12C,D	HENRY ST	36 NE 31	PIEDMONT RD	13
BALM OF LIFE SPRING RD	35 NE 46	HENRY ST	36 NE 31	PLEASANT ST	24A
BAVLESS WAY	4	HENRY ST	36 NE 31	POND ST	12C
BAZALEEL CIR	28 N 24B	HENRY ST	36 NE 31	POND ST	28 SE 39
BEACON ST	19	HENRY ST	36 NE 31	POWER ST	19
BEAUFIELD RD	26	HENRY ST	36 NE 31	PRINCESS PATH	29
BENTLEY DR	25	HENRY ST	36 NE 31	PROVIDENCE ST	61 SE 56
BEVERLY AVE	12C SW 11	HENRY ST	36 NE 31	PLUMER ST	7
BIG ROCK RD	8	HENRY ST	36 NE 31	PLUDDING ST	7
BLANCHARD AVE	18D	HENRY ST	36 NE 31	PULASKI ST	19
BLUESBERRY LANE	28,29	HENRY ST	36 NE 31	QUAKER HIGHWAY	30 SE 56
BOSTON AVE	18A	HENRY ST	36 NE 31	QUAKER ST	56 NE 51
BOSTON ST	12B,C,D	HENRY ST	36 NE 31	QUEEN OF ROSES LN	29
BOUFFARD LN	12D	HENRY ST	36 NE 31	RAMS WAY	19
BOWEN DR	55	HENRY ST	36 NE 31	RAVISON ST	10 NW 4
BOWLER ST	12C DW	HENRY ST	36 NE 31	ROCKWAY RD	53
BRADY COURT	38	HENRY ST	36 NE 31	ROCKWAY RD	15
BRANDY LN	7 SE 8	HENRY ST	36 NE 31	RICHARDSON ST	24C SE 34
BROOKSIDE DR	19D	HENRY ST	36 NE 31	RIFLEMAN WAY	31 S 36
BROWN BEAR CROSSING	14	HENRY ST	36 NE 31	ROVER RD	49 SE 48
BROWN TERR	25 SW 25	HENRY ST	36 NE 31	ROULET ST	12C NW 11
BRUCE ST	19	HENRY ST	36 NE 31	ROAD A	25 W 24B
BUFFUM RD	37 NW 32	HENRY ST	36 NE 31	ROAD B	25 SW 24B
BUTTERMILK WAY	14	HENRY ST	36 NE 31	ROBERT ST	12C
BUXTON ST	56	HENRY ST	36 NE 31	ROCKMADOW RD	8 SE 14
C ST	12C	HENRY ST	36 NE 31	ROOMMADOW RD EXT.	14 SW 20
CALLAHAN WAY	33	HENRY ST	36 NE 31	ROGERS CROSSING	12B,C
CALVERT CT	19	HENRY ST	36 NE 31	ROSE LANE	31
CAMPBELL DRIVE	28	HENRY ST	36 NE 31	ROYALSTEED COURT	2
CAPRON ST	19	HENRY ST	36 NE 31	RYAN WAY	24A
CARNEY ST	24A	HENRY ST	36 NE 31	SAND WEDGE DR	43
CAROLLE HEIGHTS	24B	HENRY ST	36 NE 31	SARATOGA DR	41
CARPENTER TERR	28	HENRY ST	36 NE 31	SAYLES ST	12C
CARRIAGE PATH	17	HENRY ST	36 NE 31	SCHOOL ST	12B
CARRINGTON LN	6, 12A	HENRY ST	36 NE 31	SCOTT LN	31
CEDAR RD	13 NW 7	HENRY ST	36 NE 31	SEABRAE ST	18B
CELTIC COURT	37	HENRY ST	36 NE 31	SEDMAN LN	11
CENTENNIAL CT	19	HENRY ST	36 NE 31	SEGLIN LN	41
CHAMBERLAIN RD	29 NE 24C	HENRY ST	36 NE 31	SERENITY DR	7
CHAFFIN ST	29	HENRY ST	36 NE 31	SHARON CIRCLE	13
CHARLES AVE	19 N 13	HENRY ST	36 NE 31	SMITH ST	16C
CHERRY ST	26	HENRY ST	36 NE 31	SNOWLING RD	18B
CHESTNUT ST	39 SE 50	HENRY ST	36 NE 31	SOPHIA DR	14
CHIP SHOT LANE	42	HENRY ST	36 NE 31	SOUTH BOWLER ST	18D
CHOCOLOGUE RD	39 SW 42	HENRY ST	36 NE 31	SOUTH GARDEN ST	16A,D
CHURCH ST	12A NE 6	HENRY ST	36 NE 31	SOUTH MAIN ST	24A SE 30
CLARK RD	49	HENRY ST	36 NE 31	SOUTH ST	59 SE 55
COLDSPRING DR	25	HENRY ST	36 NE 31	SOUTHWOODS DR	37
COLDWELL DR	59	HENRY ST	36 NE 31	SPRING WHEEL DR	30
COMMERCE DRIVE	40	HENRY ST	36 NE 31	SPRING HILL DR	23
COMPOUND DRIVE	41	HENRY ST	36 NE 31	ST ANDRE DR	12C W 11
CONCORD LN	17	HENRY ST	36 NE 31	STANDY ROAD	37 N 32
CONESTOGA DR	41	HENRY ST	36 NE 31	STONY WOODS DRIVE	28,29
CONNOR PASS	8	HENRY ST	36 NE 31	STOREY LANE	11
CONSTITUTION WAY	56	HENRY ST	36 NE 31	STRATHMORE SHIRE	12A
CORBY ST	23,26	HENRY ST	36 NE 31	SUMMERFIELD DRIVE	29
CORBETT ROAD	23,26	HENRY ST	36 NE 31	SUMMIT WAY	25
COTE LANE	24A	HENRY ST	36 NE 31	SURRY DR	25
COTTAGE ST	11	HENRY ST	36 NE 31	TAFT ROAD	41
COTTON MILL WAY	29	HENRY ST	36 NE 31	TAFF HILL LANE	23,28
COUNTRY RD	31	HENRY ST	36 NE 31	TAF ST	16B
COUNTRY SQUARE RD	25	HENRY ST	36 NE 31	TALBOT TERRACE	16C
COURT ST	18 SE 24A	HENRY ST	36 NE 31	TEA PARTY DRIVE	29
CREST ST	13 NW 7	HENRY ST	36 NE 31	TERESA DR	14
CREST VIEW DR	12B	HENRY ST	36 NE 31	THE MEWS	34
CROSS RD	18C NW 17	HENRY ST	36 NE 31	THOMAS ST	12A
CROWN & EAGLE RD	12A,B	HENRY ST	36 NE 31	THREE LOTS PD	31
CROWNS WAY	29	HENRY ST	36 NE 31	TRAIL LN	34
CROWNSHIELD AVE	36 SW 34	HENRY ST	36 NE 31	TUCKER HILL RD	29
DALE ST	18	HENRY ST	36 NE 31	TURNER FARM RD	39 W 36
DANIEL ST	7 NE 6	HENRY ST	36 NE 31	TYLER DR	17
DEANNA DR	7 NE 6	HENRY ST	36 NE 31	UFFON WAY	7 NE 1
DEER VIEW LN	32	HENRY ST	36 NE 31	VETERANS PARKWAY	24B
DEPATTE LANE	26	HENRY ST	36 NE 31	VINE ST	23 E 24D
DEPOT ST	25	HENRY ST	36 NE 31	WALL ST	6
DEVLIN	25	HENRY ST	36 NE 31	WALNUT GROVE ST	21
DONNA COURT	6	HENRY ST	36 NE 31	WALTER EDWARDS ST	25
DOUGLAS PIKE	63 NW 47	HENRY ST	36 NE 31	WANDA WAY	37
DOUGLAS ST	24 SW 32	HENRY ST	36 NE 31	WARSAW ST	19
DUCHESSE PATH	29	HENRY ST	36 NE 31	WASHINGTON CT	11 SE 17
DUAL FAVEY BROOK DR	15 SE 22	HENRY ST	36 NE 31	WATERMAN WAY	45 SW 53
DUNN COVE LANE	10	HENRY ST	36 NE 31	WAUCANTUCK DR	41
DUTCH HILL ROAD	10	HENRY ST	36 NE 31	WENDY LN	7
EAST DEVONSHIRE	29	HENRY ST	36 NE 31	WEST DEVONSHIRE	29
EAST ST	31 SE 41	HENRY ST	36 NE 31	WEST HILL RD	2
EASTWOOD HEIGHTS	36	HENRY ST	36 NE 31	WEST RIVER RD	29 NW 7
EASY ST	14	HENRY ST	36 NE 31	WEST ST	22 SE 42
EBER TAFT RD	33	HENRY ST	36 NE 31	WEST ST	12A
EDGEWOOD DR	24C	HENRY ST	36 NE 31	WILFIE DR	32
ELIZABETH ST	25 NW 19	HENRY ST	36 NE 31	WILLARD ST	12B
ELM ST	12C,D	HENRY ST	36 NE 31	WILLIAM WARD ST	12A NE 7
ELMDALE RD	31 NE 26	HENRY ST	36 NE 31	WILLIAMS ST	16 NE 10
ELM SHADE DR	39 W 28	HENRY ST	36 NE 31	WILLIAMSBURG DR	29
ELMWOOD AVE	46 SW 49	HENRY ST	36 NE 31	WILLOW LN	24C W 32
EMILIA DR	36 NW 31	HENRY ST	36 NE 31	WILSON DR	19
ERIC DR	8 SE 14	HENRY ST	36 NE 31	WITEX ST	13 SE 14
ERICKSON ST	59	HENRY ST	36 NE 31	WOODLAND RD	13 SE 14
EVANGELINE LN	29	HENRY ST	36 NE 31	YALE ST	12C
EVANS WAY	17	HENRY ST	36 NE 31	YANKEE'S WAY	39

THIS MAP IS FOR ASSESSMENT PURPOSES. IT IS NOT VALID FOR LEGAL DESCRIPTION OR CONVEYANCE.

THE HORIZONTAL DATUM IS THE MASSACHUSETTS STATE PLANE COORDINATE SYSTEM, NAD 83.

REVISED & REPRINTED BY

**CAI** Technologies  
 Precision Mapping. Geospatial Solutions.

11 Pleasant Street, Littleton, NH 03561  
 800.322.4540 - www.cai-tech.com

LEGEND

54 200' SCALE MAP

100' SCALE BOUNDARY

TOWNLINE

WATER

SCALE: 1"=2000'

FEET 1,900 950 0 1,900 3,800 5,700

METERS 520 0 520 1,040 1,560

REVISED TO: JANUARY 1, 2021

PROPERTY MAPS

**UXBRIDGE**

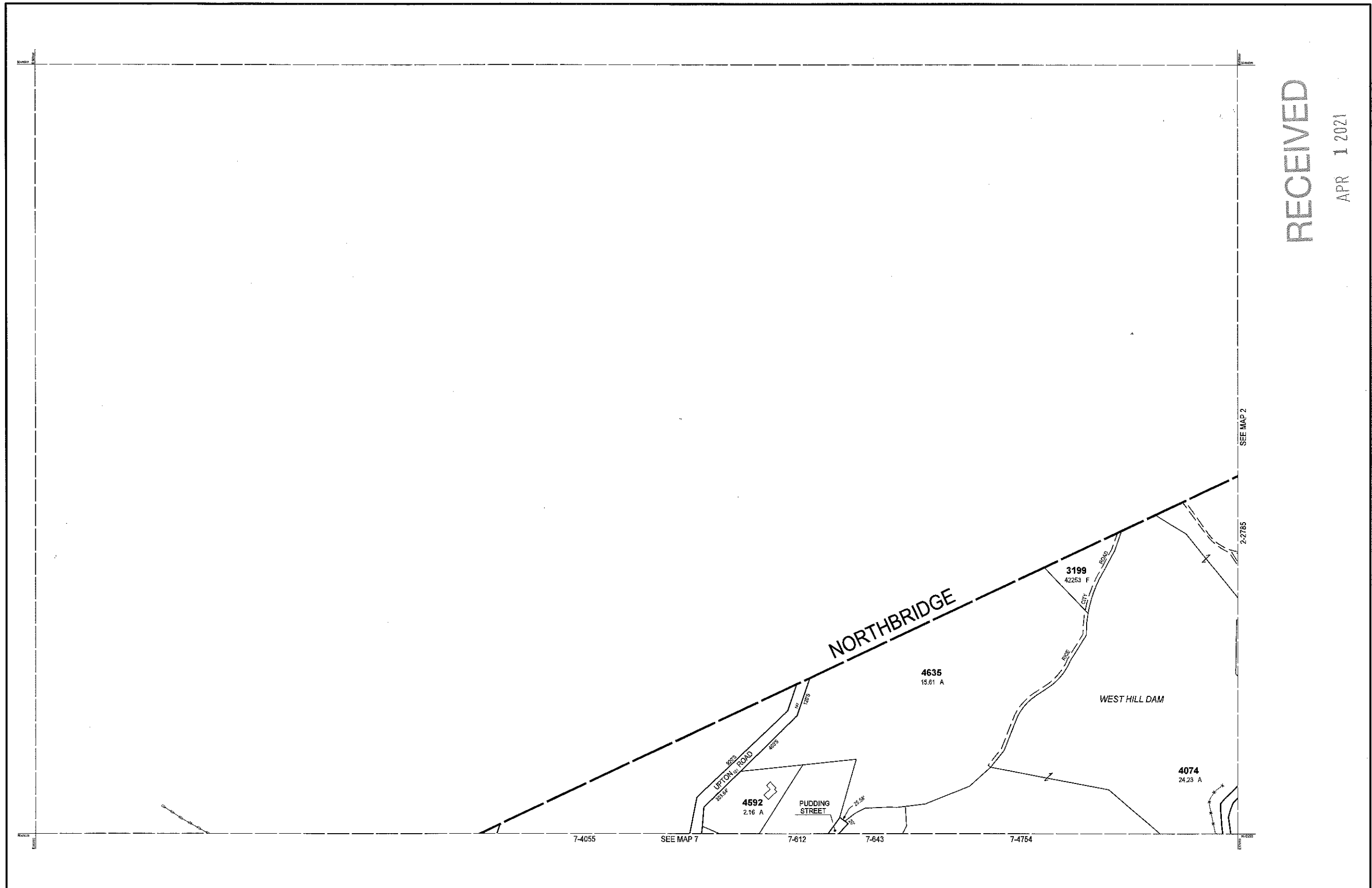
MASSACHUSETTS

**INDEX MAP**

RECEIVED

APR 1 2021

ASSESSORS



THIS MAP IS FOR ASSESSMENT PURPOSES. IT IS NOT VALID FOR LEGAL DESCRIPTION OR CONVEYANCE.

THE HORIZONTAL DATUM IS THE MASSACHUSETTS STATE PLANE COORDINATE SYSTEM, NAD 83.

ORIGINAL PROPERTY MAPS WERE PREPARED BY STONE & WEBSTER ENGINEERING CORP., BOSTON, MASSACHUSETTS, FROM AERIAL PHOTOGRAPHY DATED DECEMBER, 1986 AND PLANIMETRIC MAPPING PREPARED BY GEOD CORP., RIDGE, NEW JERSEY

MAPS ARE REVISED AND REPRINTED BY CAI TECHNOLOGIES, INC.

REVISED & REPRINTED BY

**CAI Technologies**  
Precision Mapping. Geospatial Solutions.

11 Pleasant Street, Littleton, NH 03561  
800.322.4540 - www.cai-tech.com

**LEGEND**

PARCEL NUMBER	..... 2222	EXEMPT PROPERTY	..... (E)
PARCEL AREA - ACRES	..... A	SUBDIVISION LOT NO.	..... (L)
PARCEL AREA - SQUARE FEET	..... F	HOUSE/STREET NUMBER	..... (H/S)
RECORD DIMENSION	..... 100'	RIGHT OF WAY/ACCESS	..... (R/W)
SCALED DIMENSION	..... 100'S	COMMON OWNERSHIP	..... (C/O)
MATCH LINE	..... (M)	WETLANDS	..... (W)
WATER	..... (W)		

SCALE: 1" = 200'

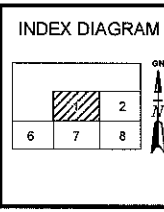
FEET: 200 100 0 200 400 600  
METERS: 50 0 50 100 150

REVISED TO: JANUARY 1, 2021

PROPERTY MAPS

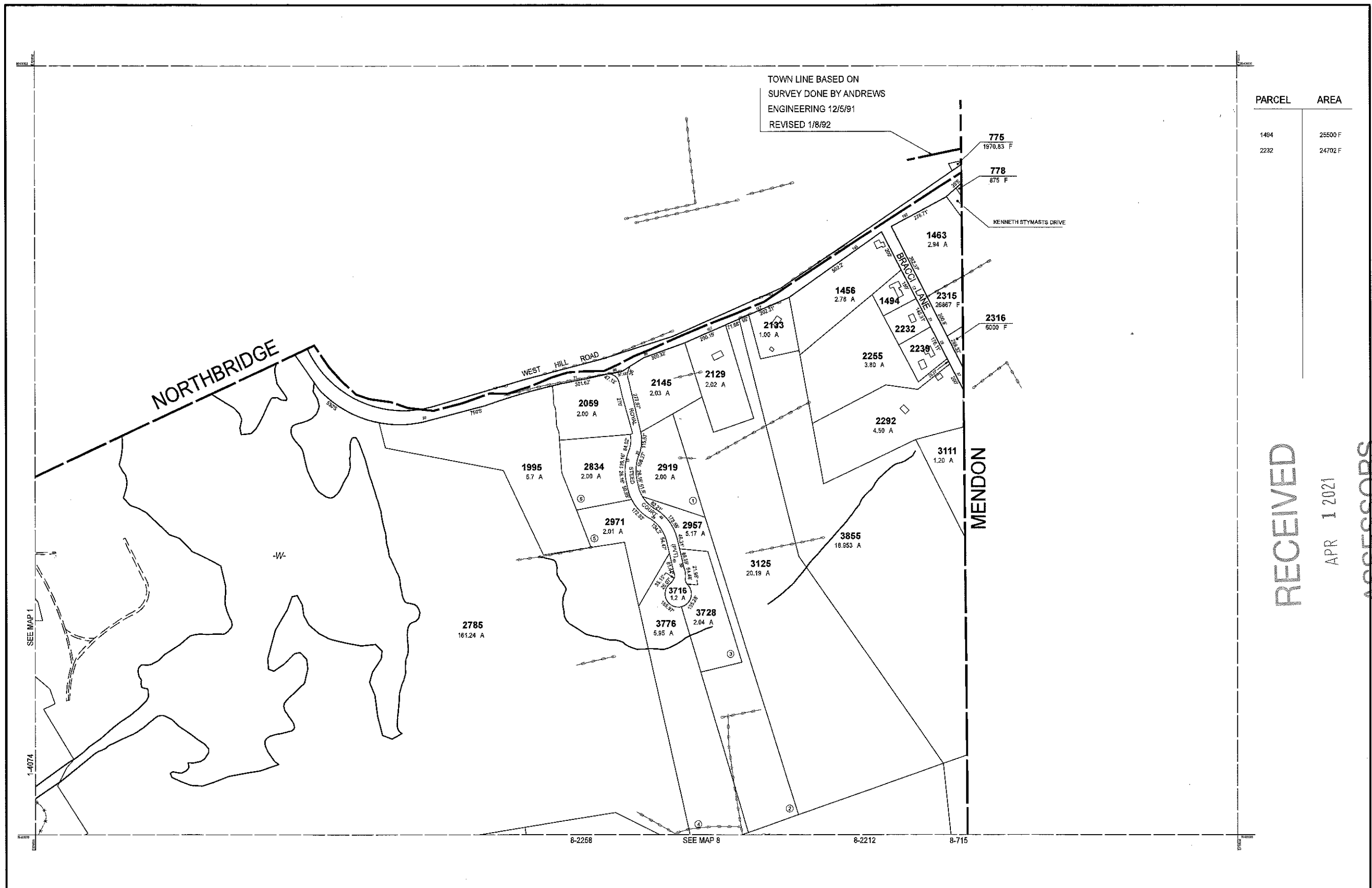
**UXBRIDGE**

MASSACHUSETTS



MAP NO.

**1**



PARCEL	AREA
1494	25500 F
2232	24702 F

RECEIVED  
 APR 1 2021  
 ASSESSORS

THIS MAP IS FOR ASSESSMENT PURPOSES. IT IS NOT VALID FOR LEGAL DESCRIPTION OR CONVEYANCE.

THE HORIZONTAL DATUM IS THE MASSACHUSETTS STATE PLANE COORDINATE SYSTEM, NAD 83.

ORIGINAL PROPERTY MAPS WERE PREPARED BY STONE & WEBSTER ENGINEERING CORP., BOSTON, MASSACHUSETTS, FROM AERIAL PHOTOGRAPHY DATED DECEMBER, 1986 AND PLANIMETRIC MAPPING PREPARED BY GEOD CORP., RIDGE, NEW JERSEY

MAPS ARE REVISED AND REPRINTED BY CAI TECHNOLOGIES, INC.

REVISED & REPRINTED BY

**CAI Technologies**  
 Precision Mapping. Geospatial Solutions.

11 Pleasant Street, Littleton, NH 03561  
 800.322.4540 - www.cai-tech.com

LEGEND

PARCEL NUMBER . . . . .	2222	EXEMPT PROPERTY . . . . .	ⓔ
PARCEL AREA - ACRES . . . . .	A	SUBDIVISION LOT NO. . . . .	Ⓛ
PARCEL AREA - SQUARE FEET . . . . .	F	HOUSE STREET NUMBER . . . . .	Ⓜ
RECORD DIMENSION . . . . .	100'	RIGHT OF WAY/ACCESS . . . . .	Ⓜ
SCALED DIMENSION . . . . .	100'S	COMMON OWNERSHIP . . . . .	↔
MATCH LINE . . . . .	—	WETLANDS . . . . .	Ⓜ
WATER . . . . .	Ⓜ		


SCALE: 1" = 200'

REVISD TO: JANUARY 1, 2021

PROPERTY MAPS

**UXBRIDGE**

MASSACHUSETTS



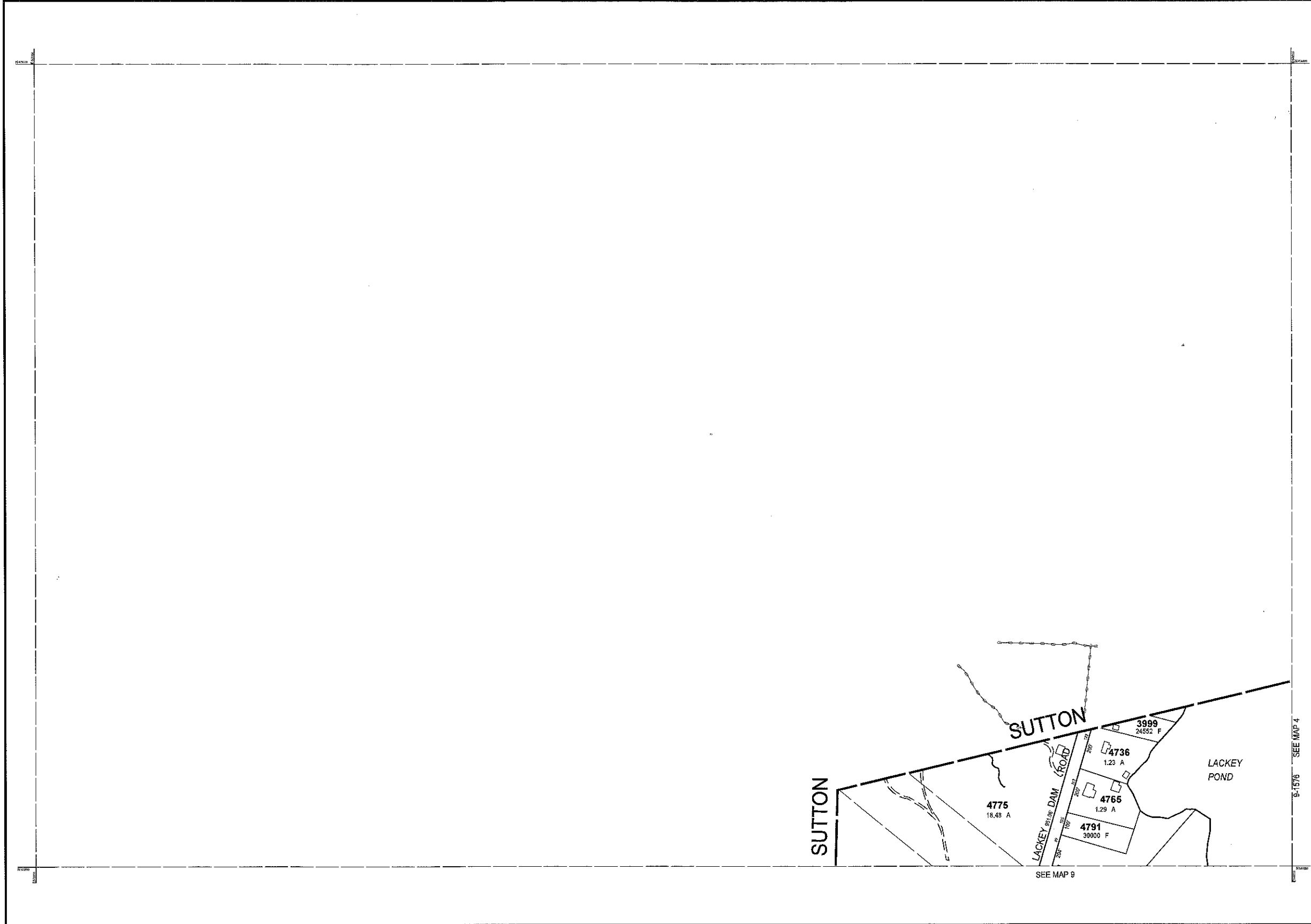
MAP NO.

**2**

RECEIVED

APR 1 2021

ASSESSORS



THIS MAP IS FOR ASSESSMENT PURPOSES. IT IS NOT VALID FOR LEGAL DESCRIPTION OR CONVEYANCE.

THE HORIZONTAL DATUM IS THE MASSACHUSETTS STATE PLANE COORDINATE SYSTEM, NAD 83.

ORIGINAL PROPERTY MAPS WERE PREPARED BY STONE & WEBSTER ENGINEERING CORP., BOSTON, MASSACHUSETTS, FROM AERIAL PHOTOGRAPHY DATED DECEMBER, 1986 AND PLANIMETRIC MAPPING PREPARED BY GEOD CORP., RIDGE, NEW JERSEY

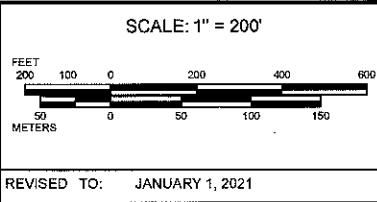
MAPS ARE REVISED AND REPRINTED BY CAI TECHNOLOGIES, INC.

REVISED & REPRINTED BY

**CAI Technologies**  
Precision Mapping, Geospatial Solutions.

11 Pleasant Street, Littleton, NH 03561  
800.322.4540 - www.cai-tech.com

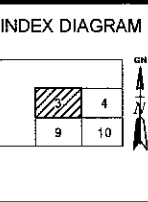
LEGEND	
PARCEL NUMBER .....	2222
PARCEL AREA - ACRES .....	A
PARCEL AREA - SQUARE FEET .....	F
RECORD DIMENSION .....	100'
SCALED DIMENSION .....	100'S
MATCH LINE .....	-W-
WATER .....	
EXEMPT PROPERTY .....	
SUBDIVISION LOT NO. ....	
HOUSE/STREET NUMBER .....	
RIGHT OF WAY/ACCESS .....	
COMMON OWNERSHIP .....	
WETLANDS .....	



PROPERTY MAPS

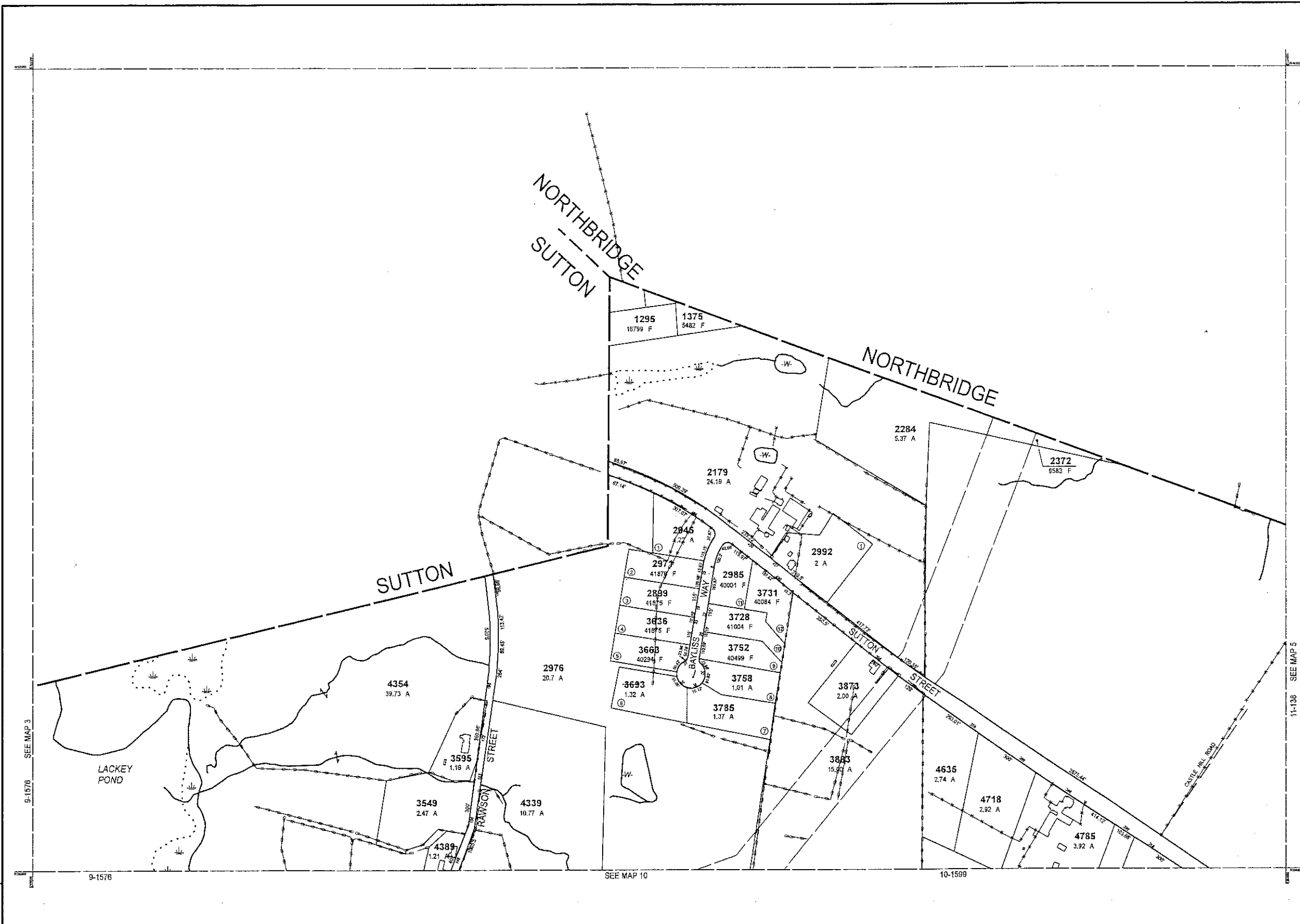
**UXBRIDGE**

MASSACHUSETTS



MAP NO.

**3**



PARCEL	AREA
2952	15580 F

RECEIVED  
 JUL 13 2021  
 ASSESSORS

THIS MAP IS FOR ASSESSMENT PURPOSES. IT IS NOT VALID FOR LEGAL DESCRIPTION OR CONVEYANCE.

THE HORIZONTAL DATUM IS THE MASSACHUSETTS STATE PLANE COORDINATE SYSTEM, NAD 83.

ORIGINAL PROPERTY MAPS WERE PREPARED BY STONE & WEBSTER ENGINEERING CORP., BOSTON, MASSACHUSETTS, FROM AERIAL PHOTOGRAPHY DATED DECEMBER, 1988 AND PLANIMETRIC MAPPING PREPARED BY GEOD CORP., RIDGE, NEW JERSEY.

MAPS ARE REVISED AND REPRINTED BY CAI TECHNOLOGIES, INC.

REVISED & REPRINTED BY

**CAI Technologies**  
 Precision Mapping. Geospatial Solutions.

11 Pleasant Street, Littleton, NH 03561  
 800.322.4540 - www.cai-tech.com

**LEGEND**

PARCEL NUMBER	2222	EXEMPT PROPERTY	(E)
PARCEL AREA - ACRES	A	SUBDIVISION LOT NO.	(L)
PARCEL AREA - SQUARE FEET	F	HOUSE/STREET NUMBER	(H)
RECORD DIMENSION	100'	RIGHT OF WAY/ACCESS	(RW)
SCALED DIMENSION	100%	COMMON OWNERSHIP	(CO)
MATCH LINE	(ML)	WETLANDS	(W)
WATER	(W)		

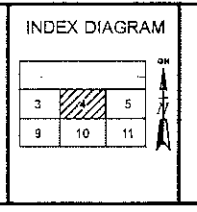
SCALE: 1" = 200'

REVISD TO: JANUARY 1, 2022

PROPERTY MAPS

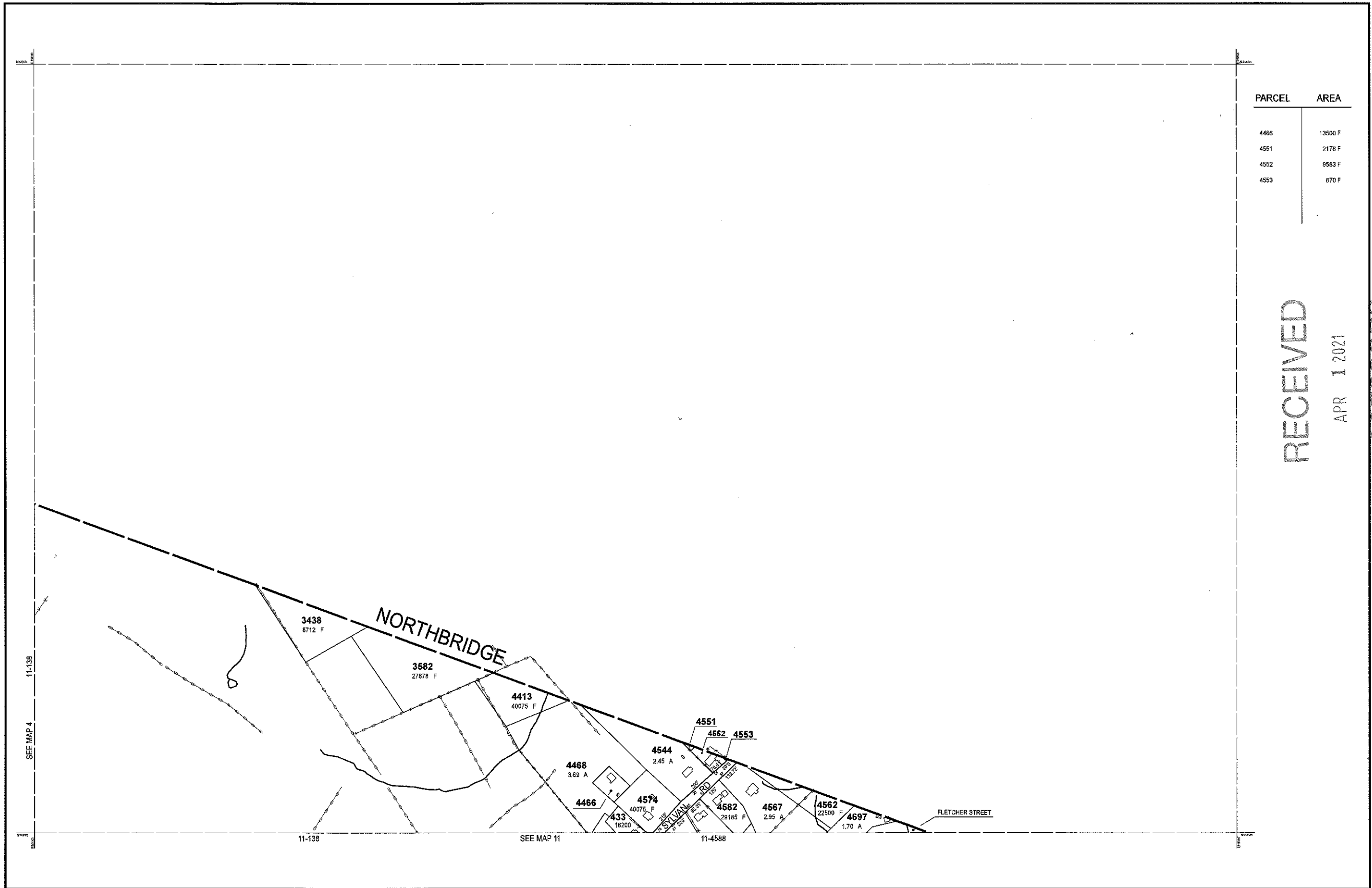
**UXBRIDGE**

MASSACHUSETTS



MAP NO.

**4**



PARCEL	AREA
4466	13500 F
4551	2178 F
4552	6583 F
4553	870 F

RECEIVED  
 APR 1 2021  
 ASSESSORS

THIS MAP IS FOR ASSESSMENT PURPOSES. IT IS NOT VALID FOR LEGAL DESCRIPTION OR CONVEYANCE.

THE HORIZONTAL DATUM IS THE MASSACHUSETTS STATE PLANE COORDINATE SYSTEM, NAD 83.

ORIGINAL PROPERTY MAPS WERE PREPARED BY STONE & WEBSTER ENGINEERING CORP., BOSTON, MASSACHUSETTS, FROM AERIAL PHOTOGRAPHY DATED DECEMBER, 1986 AND PLANIMETRIC MAPPING PREPARED BY GEOD CORP., RIDGE, NEW JERSEY

MAPS ARE REVISED AND REPRINTED BY CAI TECHNOLOGIES, INC.

REVISED & REPRINTED BY

**CAI Technologies**  
Precision Mapping. Geospatial Solutions.

11 Pleasant Street, Littleton, NH 03561  
800.322.4540 - www.cai-tech.com

**LEGEND**

PARCEL NUMBER .....	2222	EXEMPT PROPERTY .....	⊕
PARCEL AREA - ACRES .....	A	SUBDIVISION LOT NO. ....	⊙
PARCEL AREA - SQUARE FEET .....	F	HOUSE/STREET NUMBER .....	⊠
RECORD DIMENSION .....	10'	RIGHT OF WAY/ACCESS .....	—RW—
SCALED DIMENSION .....	100'S	COMMON OWNERSHIP .....	→
MATCHLINE .....	—W—	WETLANDS .....	⬇
WATER .....	—W—		

SCALE: 1" = 200'

FEET  
200 100 0 200 400 600


METERS  
50 0 50 100 150

REVISED TO: JANUARY 1, 2021

PROPERTY MAPS

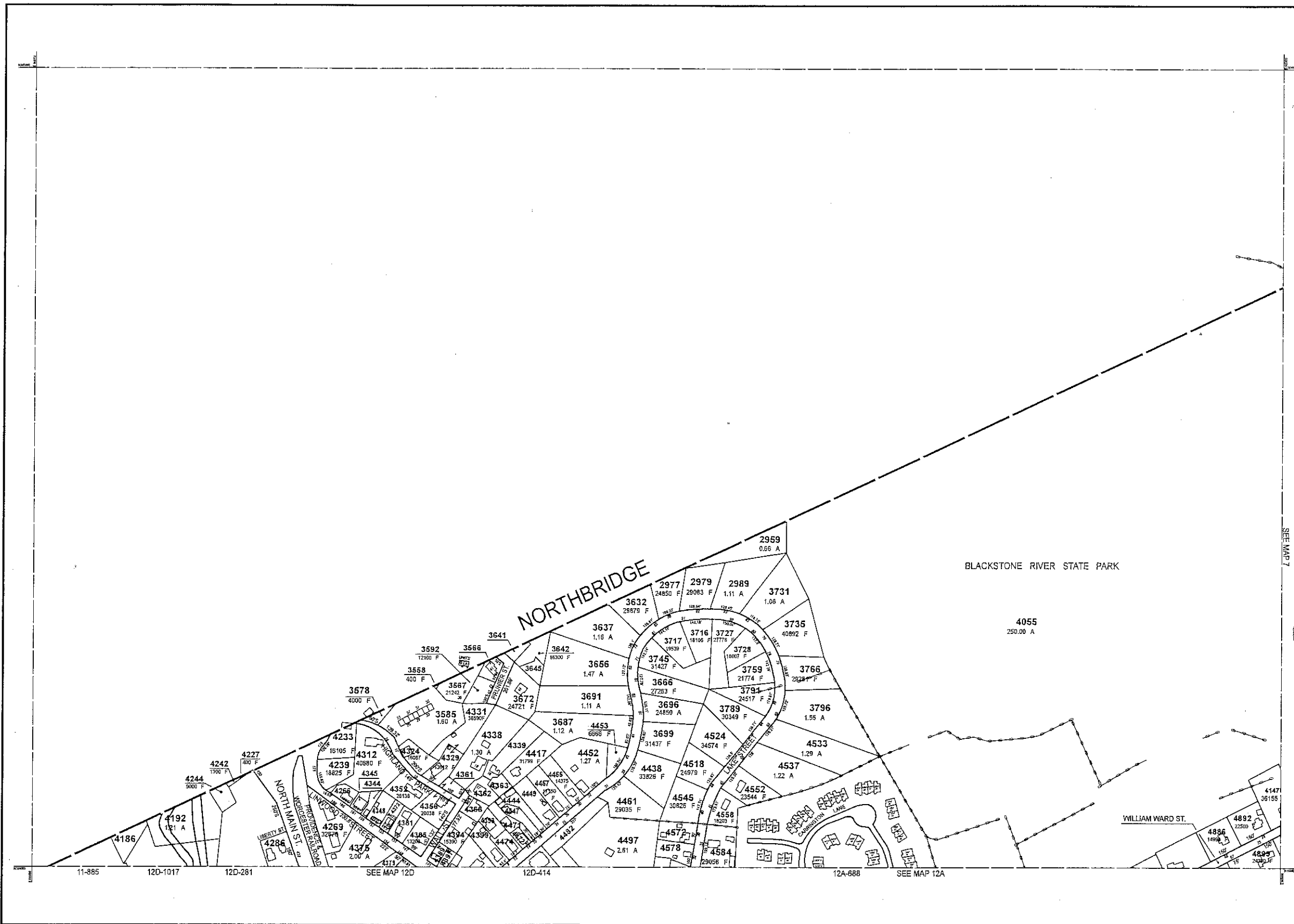
**UXBRIDGE**

MASSACHUSETTS



MAP NO.

**5**



PARCEL	AREA
3566	10019 F
3641	600 F
3645	7000 F
4186	10890 F
4266	7000 F
4339	16117 F
4344	4975 F
4345	3437 F
4348	7453 F
4361	5227 F
4362	7429 F
4363	6193 F
4368	1823 F
4372	6678 F
437	7480 F
4381	13460 F
4389	4523 F
4393	7890 F
4397	3872 F
4399	13295 F
4444	10576 F
4447	8872 F
4449	16200 F
4471	9606 F
4472	4416 F
4474	8284 F
4482	17325 F
4572	12632 F
4578	13504 F
4663	22500 F

RECEIVED  
 JUL 13 2021  
 ASSESSORS

THIS MAP IS FOR ASSESSMENT PURPOSES. IT IS NOT VALID FOR LEGAL DESCRIPTION OR CONVEYANCE.

THE HORIZONTAL DATUM IS THE MASSACHUSETTS STATE PLANE COORDINATE SYSTEM, NAD 83.

ORIGINAL PROPERTY MAPS WERE PREPARED BY STONE & WEBSTER ENGINEERING CORP., BOSTON, MASSACHUSETTS, FROM AERIAL PHOTOGRAPHY DATED DECEMBER, 1986 AND PLANIMETRIC MAPPING PREPARED BY GEOO CORP., RIDGE, NEW JERSEY

MAPS ARE REVISED AND REPRINTED BY CAI TECHNOLOGIES, INC.

REVISED & REPRINTED BY

**CAI Technologies**  
Precision Mapping. Geospatial Solutions.

11 Pleasant Street, Littleton, NH 03561  
800.322.4540 - www.cai-tech.com

LEGEND

PARCEL NUMBER	..... 2222	EXEMPT PROPERTY	..... (E)
PARCEL AREA - ACRES	..... A	SUBDIVISION LOT NO.	..... (L)
PARCEL AREA - SQUARE FEET	..... F	HOUSE/STREET NUMBER	..... (H)
RECORD DIMENSION	..... 100'	RIGHT OF WAY/ACCESS	..... (R)
SCALED DIMENSION	..... 100%	COMMON OWNERSHIP	..... (C)
MATCH LINE	..... (M)	WETLANDS	..... (W)
WATER	..... (W)		

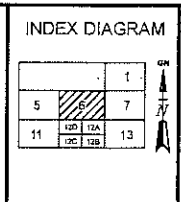
SCALE: 1" = 200'

REVISD TO: JANUARY 1, 2022

PROPERTY MAPS

# UXBRIDGE

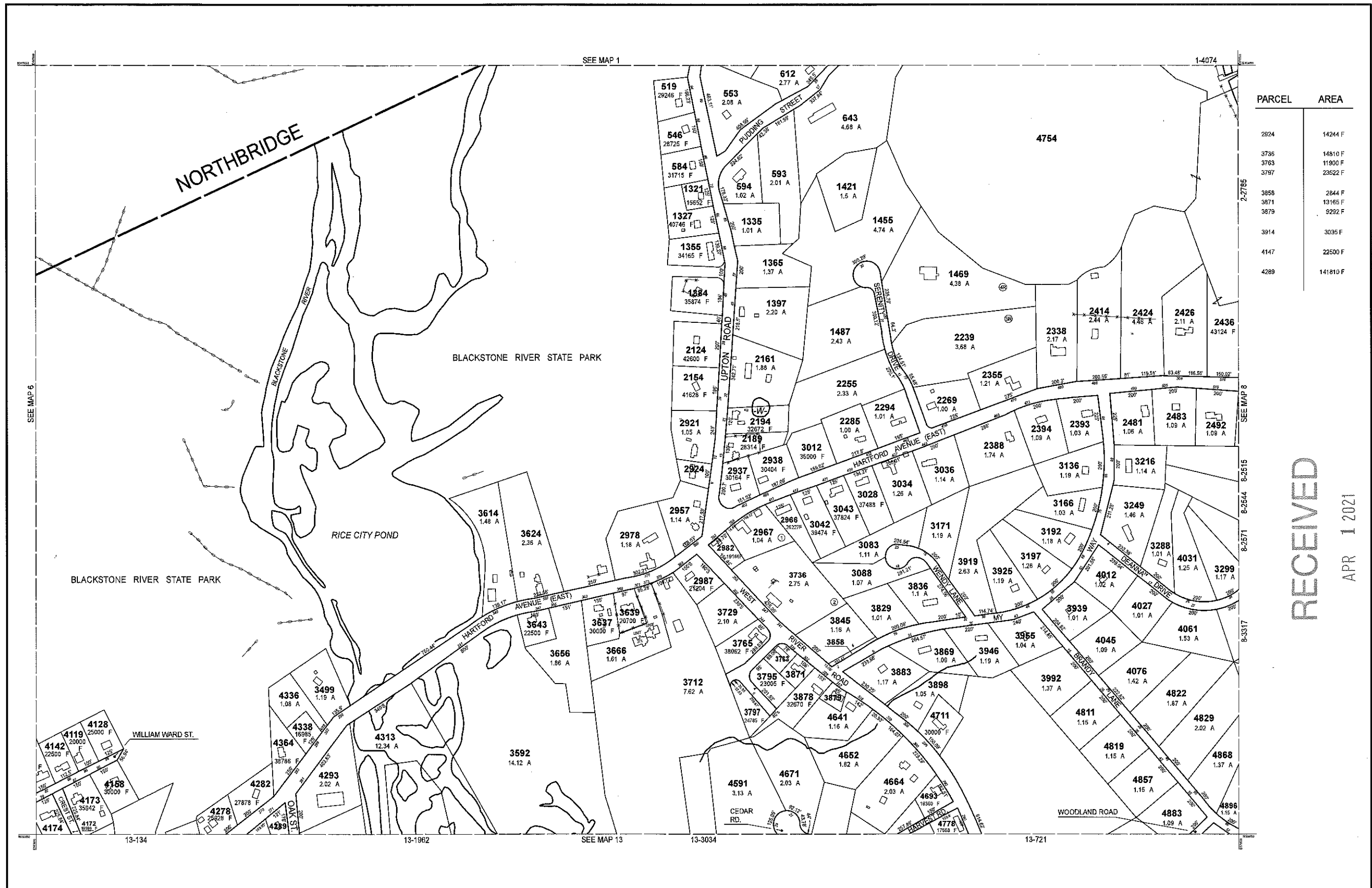
MASSACHUSETTS



MAP NO.

# 6





PARCEL	AREA
2924	14244 F
3736	14810 F
3763	11900 F
3797	23622 F
3858	2844 F
3871	13165 F
3879	9292 F
3914	3035 F
4147	22500 F
4289	141810 F

RECEIVED  
 APR 1 2021  
 ASSESSORS

THIS MAP IS FOR ASSESSMENT PURPOSES. IT IS NOT VALID FOR LEGAL DESCRIPTION OR CONVEYANCE.

THE HORIZONTAL DATUM IS THE MASSACHUSETTS STATE PLANE COORDINATE SYSTEM, NAD 83.

ORIGINAL PROPERTY MAPS WERE PREPARED BY STONE & WEBSTER ENGINEERING CORP., BOSTON, MASSACHUSETTS, FROM AERIAL PHOTOGRAPHY DATED DECEMBER, 1986 AND PLANIMETRIC MAPPING PREPARED BY GEOD CORP., RIDGE, NEW JERSEY

MAPS ARE REVISED AND REPRINTED BY CAI TECHNOLOGIES, INC.

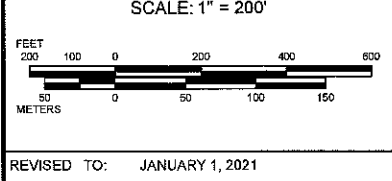
REVISED & REPRINTED BY

**CAI Technologies**  
Precision Mapping. Geospatial Solutions.

11 Pleasant Street, Littleton, NH 03561  
800.322.4540 - www.cai-tech.com

LEGEND

PARCEL NUMBER	.....	2222
PARCEL AREA - ACRES	.....	A
PARCEL AREA - SQUARE FEET	.....	F
RECORD DIMENSION	.....	100'
SCALED DIMENSION	.....	100'S
MATCH LINE	.....	
WATER	.....	(W)
EXEMPT PROPERTY	.....	(E)
SUBDIVISION LOT NO.	.....	(L)
HOUSE/TREET NUMBER	.....	(H)
RIGHT OF WAY/ACCESS	.....	(R)
COMMON OWNERSHIP	.....	(C)
WETLANDS	.....	(W)



PROPERTY MAPS

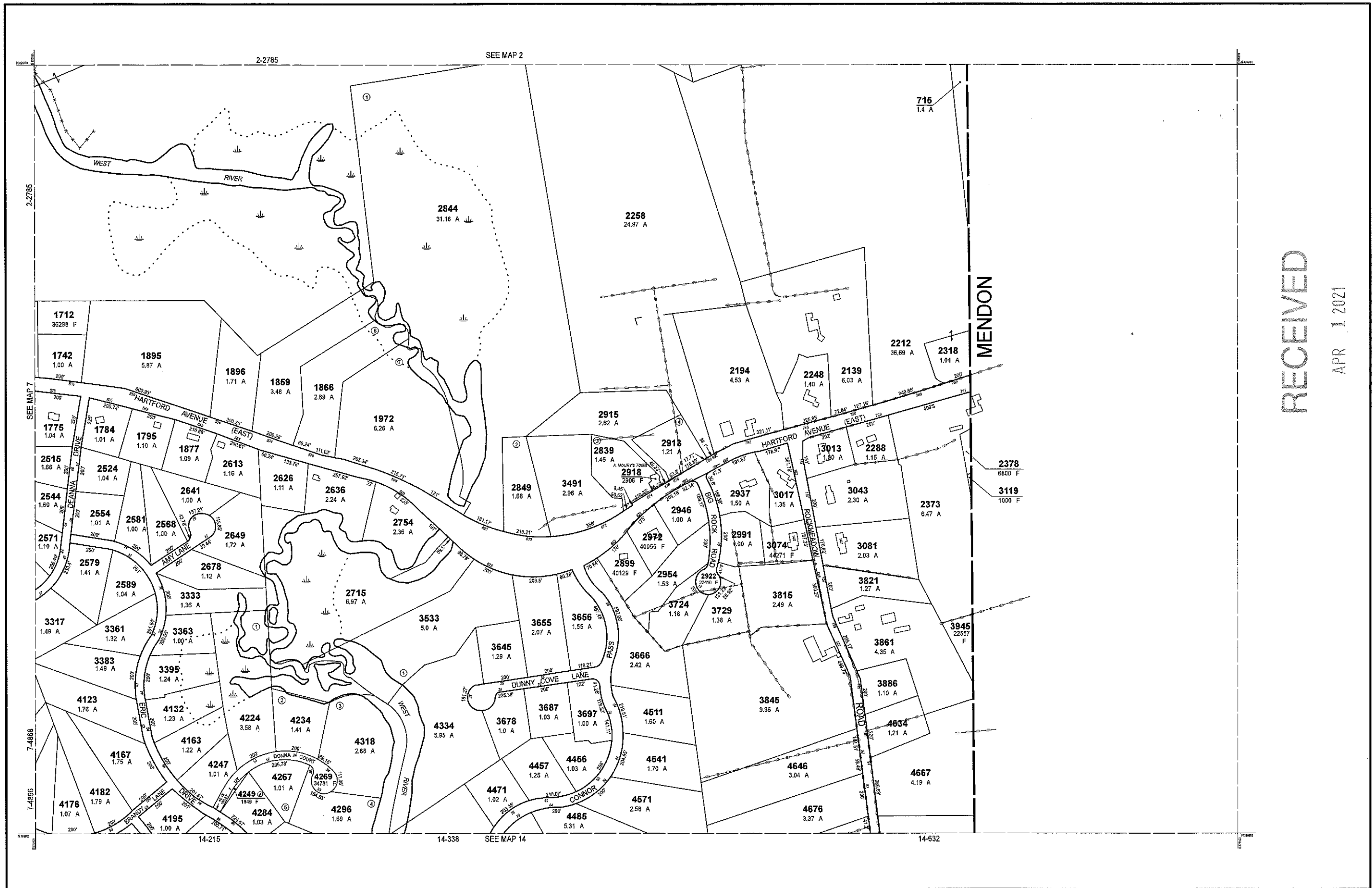
**UXBRIDGE**

MASSACHUSETTS

INDEX DIAGRAM

1	2
6	8
12	14

MAP NO. **7**



RECEIVED  
 APR 1 2021  
 ASSESSORS

THIS MAP IS FOR ASSESSMENT PURPOSES. IT IS NOT VALID FOR LEGAL DESCRIPTION OR CONVEYANCE.

THE HORIZONTAL DATUM IS THE MASSACHUSETTS STATE PLANE COORDINATE SYSTEM, NAD 83.

ORIGINAL PROPERTY MAPS WERE PREPARED BY STONE & WEBSTER ENGINEERING CORP., BOSTON, MASSACHUSETTS, FROM AERIAL PHOTOGRAPHY DATED DECEMBER, 1986 AND PLANIMETRIC MAPPING PREPARED BY GEOD CORP., RIDGE, NEW JERSEY

MAPS ARE REVISED AND REPRINTED BY CAI TECHNOLOGIES, INC.

REVISED & REPRINTED BY

**CAI Technologies**  
Precision Mapping. Geospatial Solutions.

11 Pleasant Street, Littleton, NH 03561  
800.322.4540 - www.cai-tech.com

**LEGEND**

PARCEL NUMBER	..... 2222	EXEMPT PROPERTY	..... (E)
PARCEL AREA - ACRES	..... A	SUBDIVISION LOT NO.	..... (L)
PARCEL AREA - SQUARE FEET	..... F	HOUSE/STREET NUMBER	..... (H)
RECORD DIMENSION	..... 100'	RIGHT OF WAY/ACCESS	..... (R)
SCALED DIMENSION	..... 100'S	COMMON OWNERSHIP	..... (C)
MATCH LINE	..... (M)	WETLANDS	..... (W)
WATER	..... (W)		

SCALE: 1" = 200'

REVISED TO: JANUARY 1, 2021

PROPERTY MAPS

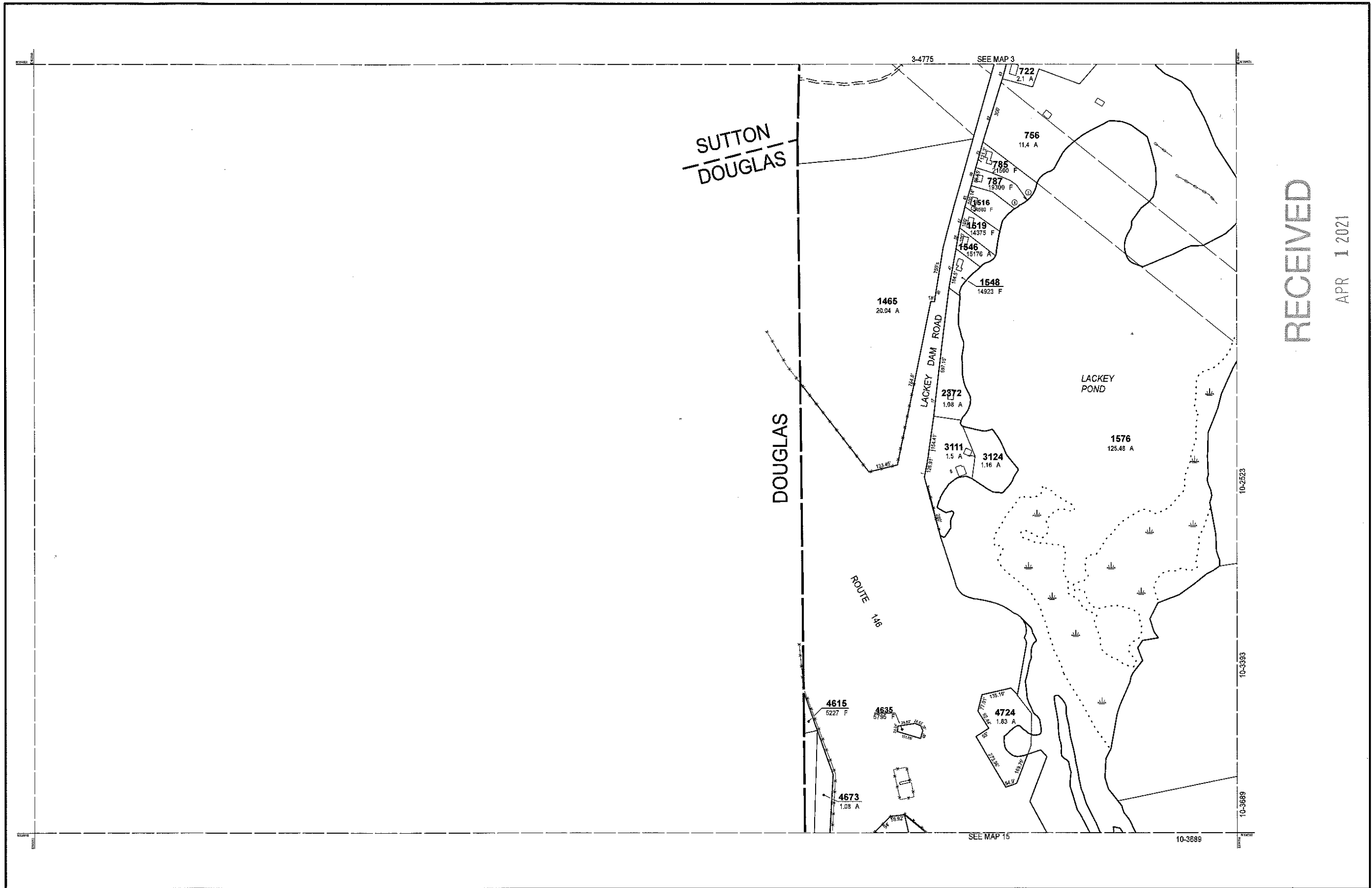
**UXBRIDGE**

MASSACHUSETTS

INDEX DIAGRAM

1	2
7	8
13	14

MAP NO. **8**



RECEIVED

APR 1 2021

ASSESSORS

THIS MAP IS FOR ASSESSMENT PURPOSES. IT IS NOT VALID FOR LEGAL DESCRIPTION OR CONVEYANCE.

THE HORIZONTAL DATUM IS THE MASSACHUSETTS STATE PLANE COORDINATE SYSTEM, NAD 83.

ORIGINAL PROPERTY MAPS WERE PREPARED BY STONE & WEBSTER ENGINEERING CORP., BOSTON, MASSACHUSETTS, FROM AERIAL PHOTOGRAPHY DATED DECEMBER, 1986 AND PLANIMETRIC MAPPING PREPARED BY GEOD CORP., RIDGE, NEW JERSEY

MAPS ARE REVISED AND REPRINTED BY CAI TECHNOLOGIES, INC.

REVISED & REPRINTED BY

**CAI Technologies**

Precision Mapping. Geospatial Solutions.

11 Pleasant Street, Littleton, NH 03561  
800.322.4540 - www.cai-tech.com

LEGEND	
PARCEL NUMBER	2222
PARCEL AREA - ACRES	A
PARCEL AREA - SQUARE FEET	F
RECORD DIMENSION	100'
SCALED DIMENSION	100'S
MATCH LINE	(Symbol)
WATER	(Symbol)
EXEMPT PROPERTY	(Symbol)
SUBDIVISION LOT NO.	(Symbol)
HOUSE/STREET NUMBER	(Symbol)
RIGHT OF WAY/ACCESS	(Symbol)
COMMON OWNERSHIP	(Symbol)
WETLANDS	(Symbol)

SCALE: 1" = 200'

FEET: 200 100 0 200 400 600

METERS: 50 0 50 100 150

REVISED TO: JANUARY 1, 2021

PROPERTY MAPS

**UXBRIDGE**

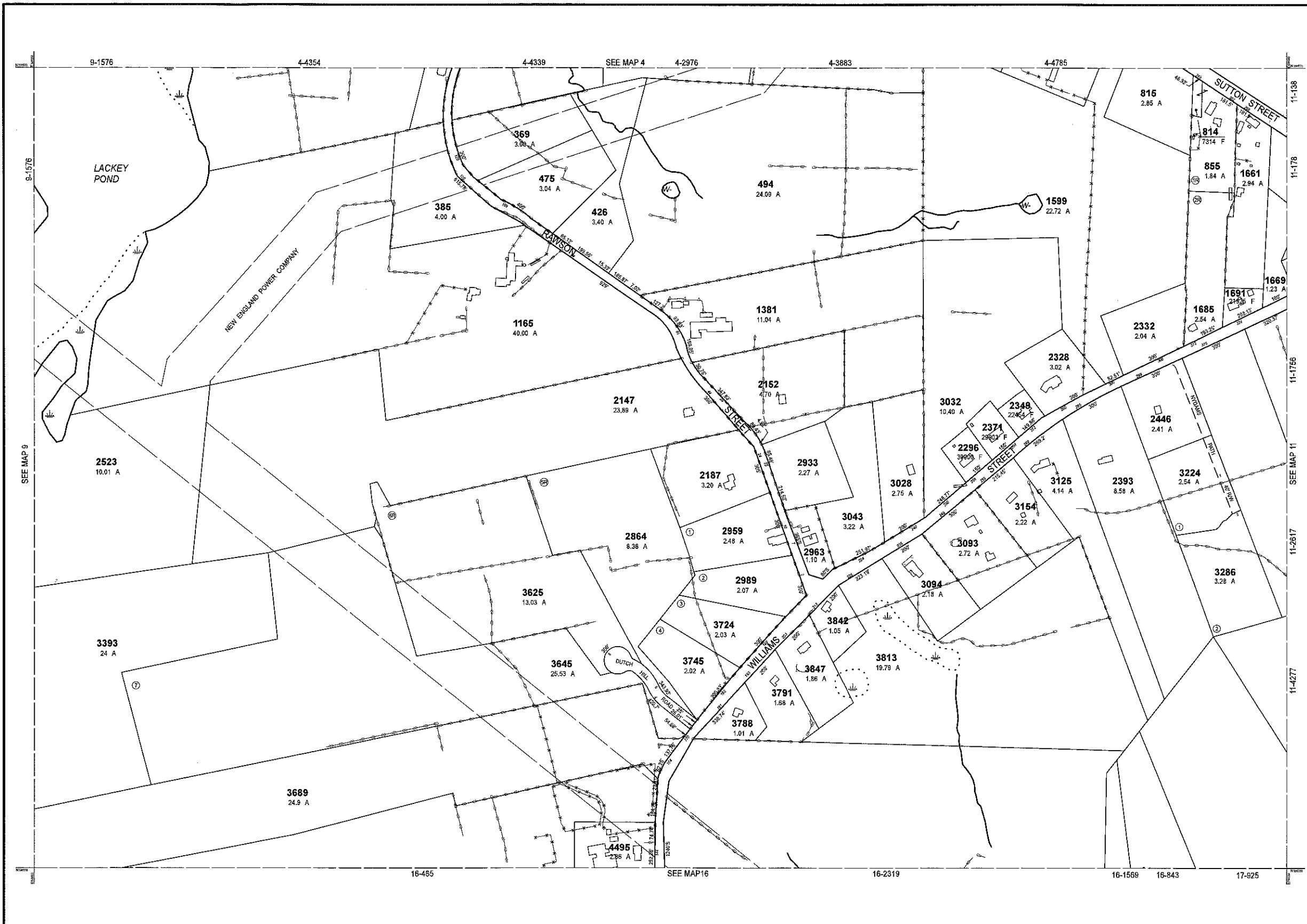
MASSACHUSETTS

INDEX DIAGRAM

3	4
15	16

MAP NO.

**9**



RECEIVED  
APR 1 2021  
ASSESSORS

THIS MAP IS FOR ASSESSMENT PURPOSES. IT IS NOT VALID FOR LEGAL DESCRIPTION OR CONVEYANCE.

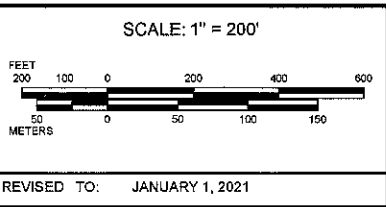
THE HORIZONTAL DATUM IS THE MASSACHUSETTS STATE PLANE COORDINATE SYSTEM, NAD 83.

ORIGINAL PROPERTY MAPS WERE PREPARED BY STONE & WEBSTER ENGINEERING CORP., BOSTON, MASSACHUSETTS, FROM AERIAL PHOTOGRAPHY DATED DECEMBER, 1986 AND PLANIMETRIC MAPPING PREPARED BY GEOD CORP., RIDGE, NEW JERSEY

MAPS ARE REVISED AND REPRINTED BY CAI TECHNOLOGIES, INC.

REVISED & REPRINTED BY  
**CAI Technologies**  
 Precision Mapping. Geospatial Solutions.  
 11 Pleasant Street, Littleton, NH 03561  
 800.322.4540 - www.cai-tech.com

LEGEND	
PARCEL NUMBER	2222
PARCEL AREA - ACRES	A
PARCEL AREA - SQUARE FEET	F
RECORD DIMENSION	100'
SCALED DIMENSION	100'S
MATCH LINE	
WATER	-W-
EXEMPT PROPERTY	Ⓢ
SUBDIVISION LOT NO.	Ⓛ
HOUSE/STREET NUMBER	Ⓜ
RIGHT OF WAY/ADDRESS	Ⓜ
COMMON OWNERSHIP	↔
WETLANDS	Ⓜ



PROPERTY MAPS

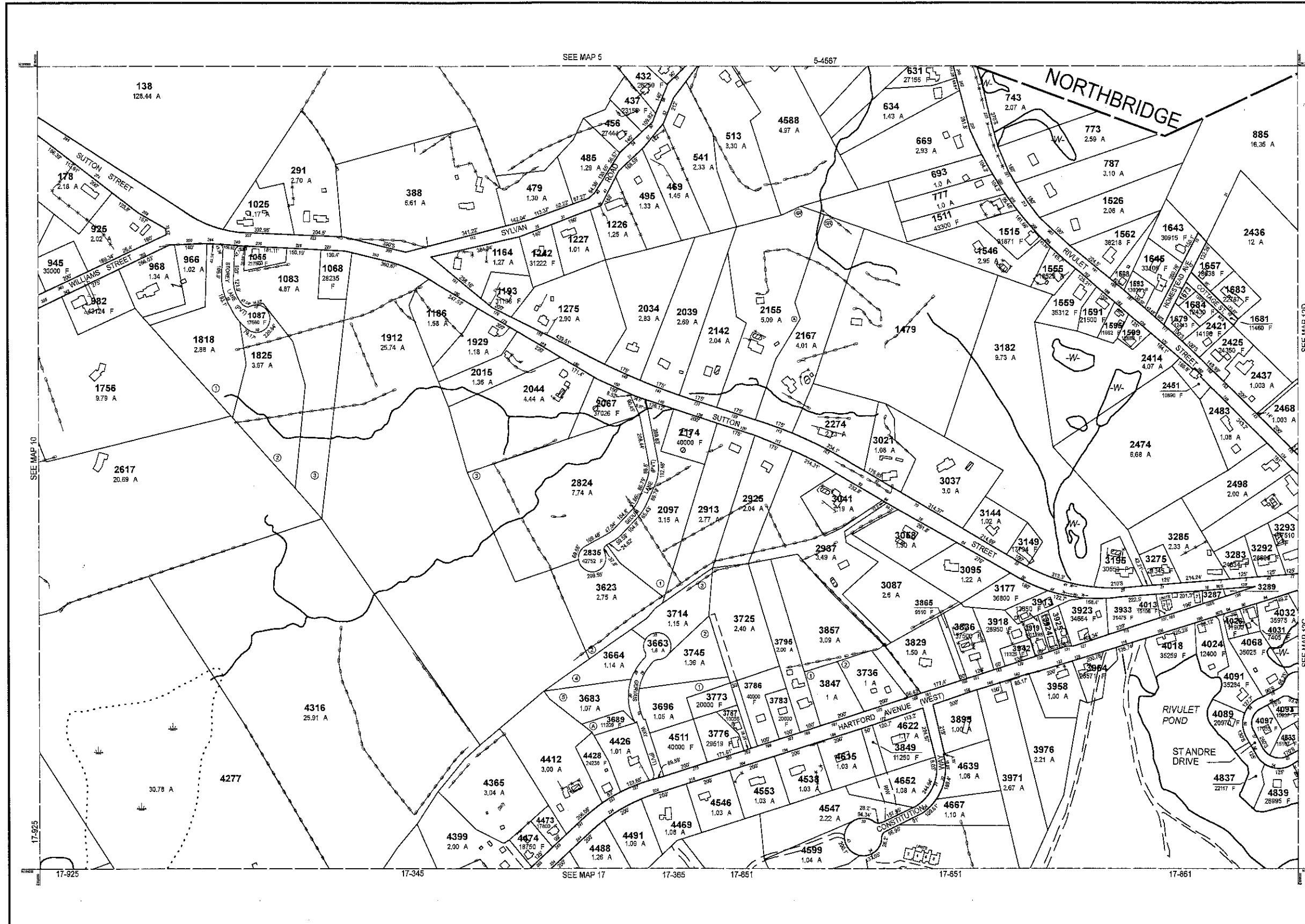
**UXBRIDGE**

MASSACHUSETTS

INDEX DIAGRAM		
3	4	5
9	11	
15	16	17

MAP NO.

**10**



PARCEL	AREA
1568	16205 F
1673	3000 F
3287	22851 F
3289	6534 F
3924	8911 F
3925	9148 F

SEE MAP 12D

SEE MAP 12C

RECEIVED  
 JUN 29 2021  
 ASSESSORS

THIS MAP IS FOR ASSESSMENT PURPOSES. IT IS NOT VALID FOR LEGAL DESCRIPTION OR CONVEYANCE.

THE HORIZONTAL DATUM IS THE MASSACHUSETTS STATE PLANE COORDINATE SYSTEM, NAD 83.

ORIGINAL PROPERTY MAPS WERE PREPARED BY STONE & WEBSTER ENGINEERING CORP., BOSTON, MASSACHUSETTS, FROM AERIAL PHOTOGRAPHY DATED DECEMBER, 1986 AND PLANIMETRIC MAPPING PREPARED BY GEO CORP., RIDGE, NEW JERSEY

MAPS ARE REVISED AND REPRINTED BY CAI TECHNOLOGIES, INC.

REVISED & REPRINTED BY

**CAI Technologies**  
 Precision Mapping. Geospatial Solutions.

11 Pleasant Street, Littleton, NH 03561  
 800.322.4540 - www.cai-tech.com

LEGEND

PARCEL NUMBER	..... 2222	EXEMPT PROPERTY	..... (E)
PARCEL AREA - ACRES	..... A	SUBDIVISION LOT NO.	..... (L)
PARCEL AREA - SQUARE FEET	..... F	HOUSE/STREET NUMBER	..... (H/S)
RECORD DIMENSION	..... 100'	RIGHT OF WAY/ACCESS	..... (R/O)
SCALED DIMENSION	..... 100'	COMMON OWNERSHIP	..... (C/O)
MATCH LINE	..... (M)	WETLANDS	..... (W)
WATER	..... (W)		

SCALE: 1" = 200'

REVISD TO: JANUARY 1, 2022

PROPERTY MAPS

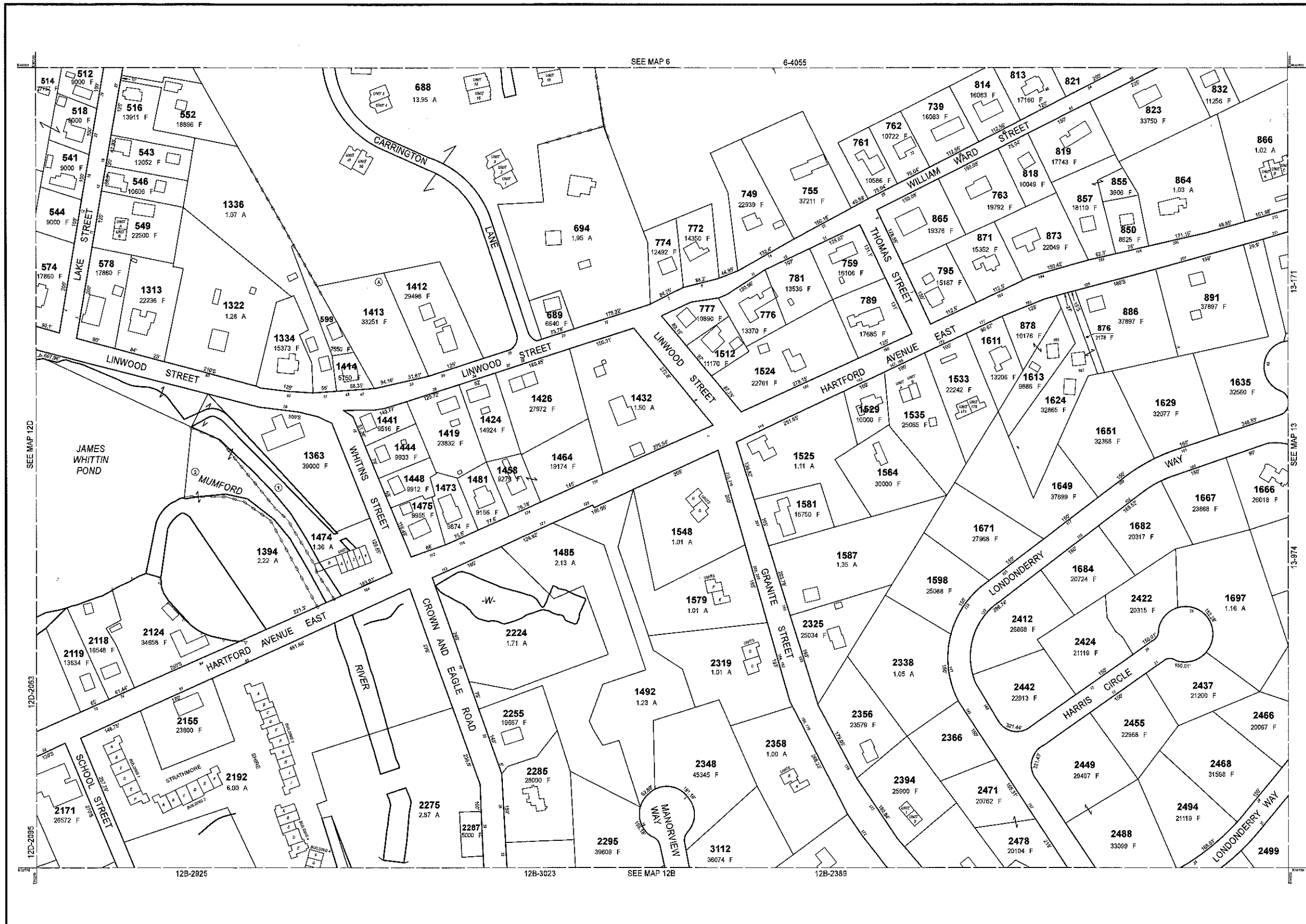
**UXBRIDGE**

MASSACHUSETTS

INDEX DIAGRAM

4	5	6
10	11	12
16	17	18

MAP NO. **11**



SEE MAP 6 6-4055

SEE MAP 12D

12D-2063

12D-2095

12B-2925

12B-3023

SEE MAP 12B

12B-2369

SEE MAP 13

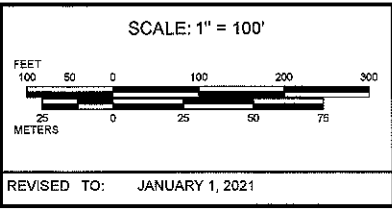
13-974

THIS MAP IS FOR ASSESSMENT PURPOSES. IT IS NOT VALID FOR LEGAL DESCRIPTION OR CONVEYANCE.  
 THE HORIZONTAL DATUM IS THE MASSACHUSETTS STATE PLANE COORDINATE SYSTEM, NAD 83.  
 ORIGINAL PROPERTY MAPS WERE PREPARED BY STONE & WEBSTER ENGINEERING CORP., BOSTON, MASSACHUSETTS, FROM AERIAL PHOTOGRAPHY DATED DECEMBER, 1986 AND PLANIMETRIC MAPPING PREPARED BY GEOD CORP., RIDGE, NEW JERSEY  
 MAPS ARE REVISED AND REPRINTED BY CAI TECHNOLOGIES, INC.

REVISED & REPRINTED BY  
**CAI Technologies**  
 Precision Mapping, Geospatial Solutions.  
 11 Pleasant Street, Littleton, NH 03561  
 800.322.4540 - www.cai-tech.com

**LEGEND**

PARCEL NUMBER	..... 2222	EXEMPT PROPERTY	..... (E)
PARCEL AREA - ACRES	..... A	SUBDIVISION LOT NO.	..... (L)
PARCEL AREA - SQUARE FEET	..... F	HOUSE/STREET NUMBER	..... (H/S)
RECORD DIMENSION	..... 100'	RIGHT OF WAY/ACCESS	..... (R/W)
SCALED DIMENSION	..... 100'S	COMMON OWNERSHIP	..... (C/O)
MATCH LINE	..... (M)	WETLANDS	..... (W)
WATER	..... (W)		



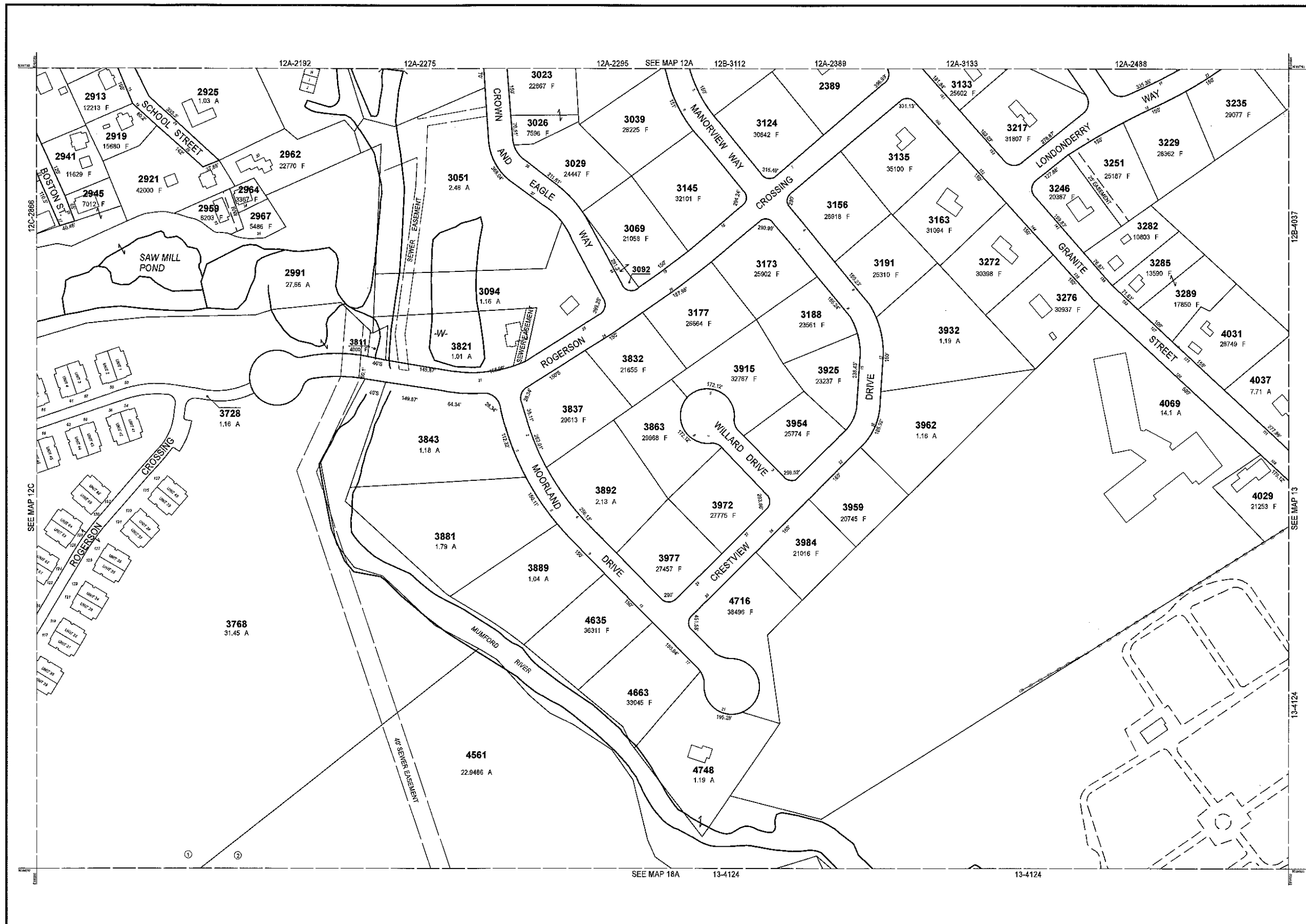
PROPERTY MAPS  
**UXBRIDGE**  
 MASSACHUSETTS

INDEX DIAGRAM

6	7
12D	13
12B	14A

MAP NO.  
**12A**

RECEIVED  
 APR 1 2021  
 ASSESSORS



RECEIVED  
APR 1 2021  
ASSESSORS

THIS MAP IS FOR ASSESSMENT PURPOSES. IT IS NOT VALID FOR LEGAL DESCRIPTION OR CONVEYANCE.

THE HORIZONTAL DATUM IS THE MASSACHUSETTS STATE PLANE COORDINATE SYSTEM, NAD 83.

ORIGINAL PROPERTY MAPS WERE PREPARED BY STONE & WEBSTER ENGINEERING CORP., BOSTON, MASSACHUSETTS, FROM AERIAL PHOTOGRAPHY DATED DECEMBER, 1986 AND PLANIMETRIC MAPPING PREPARED BY GEOD CORP., RIDGE, NEW JERSEY

MAPS ARE REVISED AND REPRINTED BY CAI TECHNOLOGIES, INC.

REVISED & REPRINTED BY

**CAI Technologies**  
Precision Mapping. Geospatial Solutions.

11 Pleasant Street, Littleton, NH 03561  
800.322.4540 - www.cai-tech.com

**LEGEND**

PARCEL NUMBER	..... 2222	EXEMPT PROPERTY	..... (E)
PARCEL AREA - ACRES	..... A	SUBDIVISION LOT NO.	..... (L)
PARCEL AREA - SQUARE FEET	..... F	HOUSE'S STREET NUMBER	..... (S)
RECORD DIMENSION	..... 100'	RIGHT OF WAY/ACCESS	..... (R)
SCALED DIMENSION	..... 100'S	COMMON OWNERSHIP	..... (C)
MATCHLINE	..... (M)	WETLANDS	..... (W)
WATER	..... (W)		

SCALE: 1" = 100'

REVISED TO: JANUARY 1, 2021

PROPERTY MAPS

**UXBRIDGE**

MASSACHUSETTS

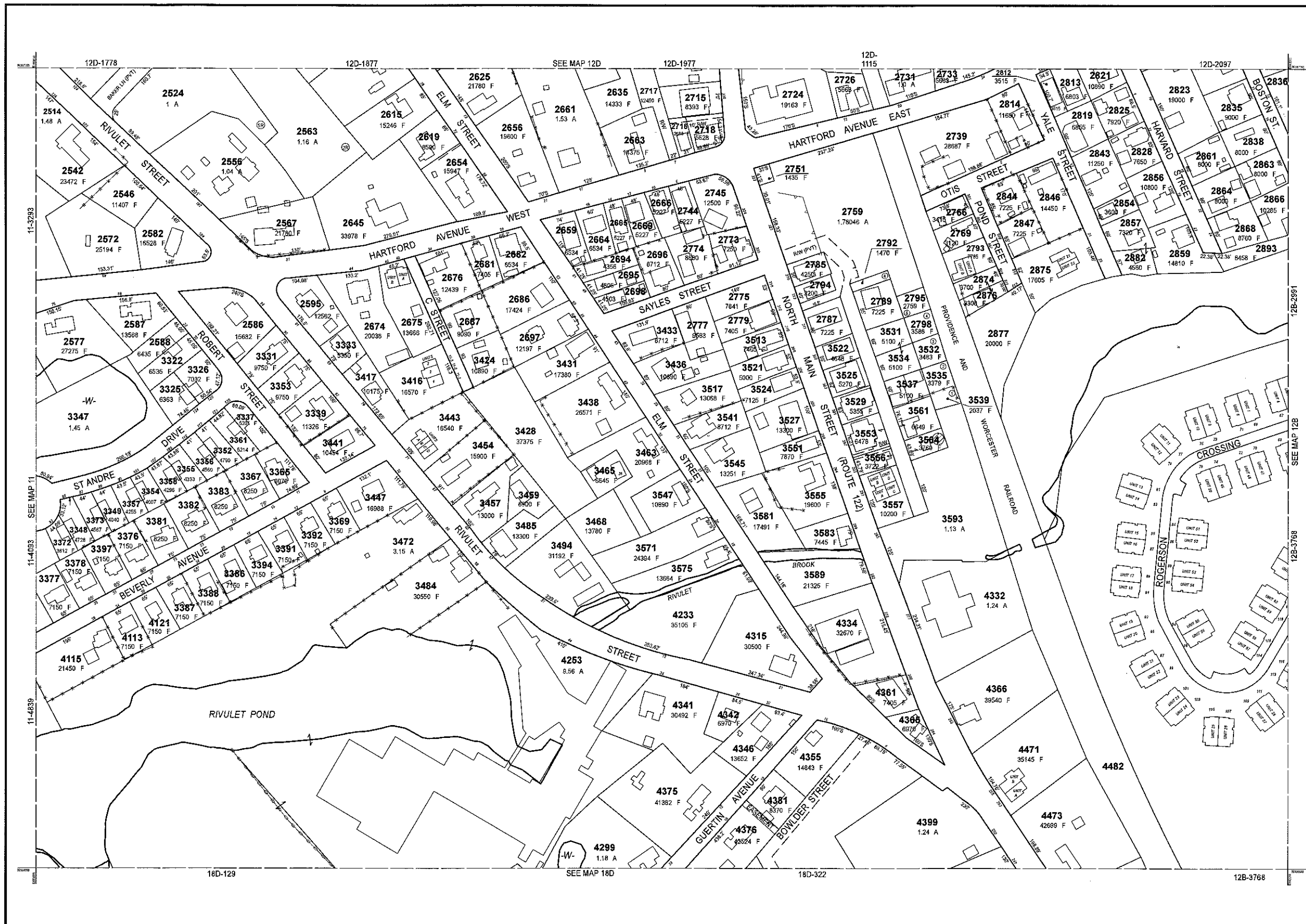
**INDEX DIAGRAM**

12D	12A	13
12C	12B	13
12E	12A	19
12C	12B	19

MAP NO.

**12B**



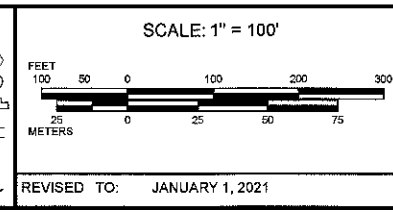


RECEIVED  
APR 1 2021  
ASSESSORS

THIS MAP IS FOR ASSESSMENT PURPOSES. IT IS NOT VALID FOR LEGAL DESCRIPTION OR CONVEYANCE.  
THE HORIZONTAL DATUM IS THE MASSACHUSETTS STATE PLANE COORDINATE SYSTEM, NAD 83.  
ORIGINAL PROPERTY MAPS WERE PREPARED BY STONE & WEBSTER ENGINEERING CORP., BOSTON, MASSACHUSETTS, FROM AERIAL PHOTOGRAPHY DATED DECEMBER, 1986 AND PLANIMETRIC MAPPING PREPARED BY GEOD CORP., RIDGE, NEW JERSEY  
MAPS ARE REVISED AND REPRINTED BY CAI TECHNOLOGIES, INC.

REVISED & REPRINTED BY  
**CAI Technologies**  
Precision Mapping. Geospatial Solutions.  
11 Pleasant Street, Littleton, NH 03561  
800.322.4540 - www.cai-tech.com

LEGEND	
PARCEL NUMBER	..... 2222
PARCEL AREA - ACRES	..... A
PARCEL AREA - SQUARE FEET	..... F
RECORD DIMENSION	..... 109
SCALED DIMENSION	..... 100'S
MATCH LINE	.....
WATER	..... W
EXEMPT PROPERTY	.....
SUBDIVISION LOT NO.	.....
HOUSE/STREET NUMBER	.....
RIGHT OF WAY/ACCESS	.....
COMMON OWNERSHIP	.....
WETLANDS	.....



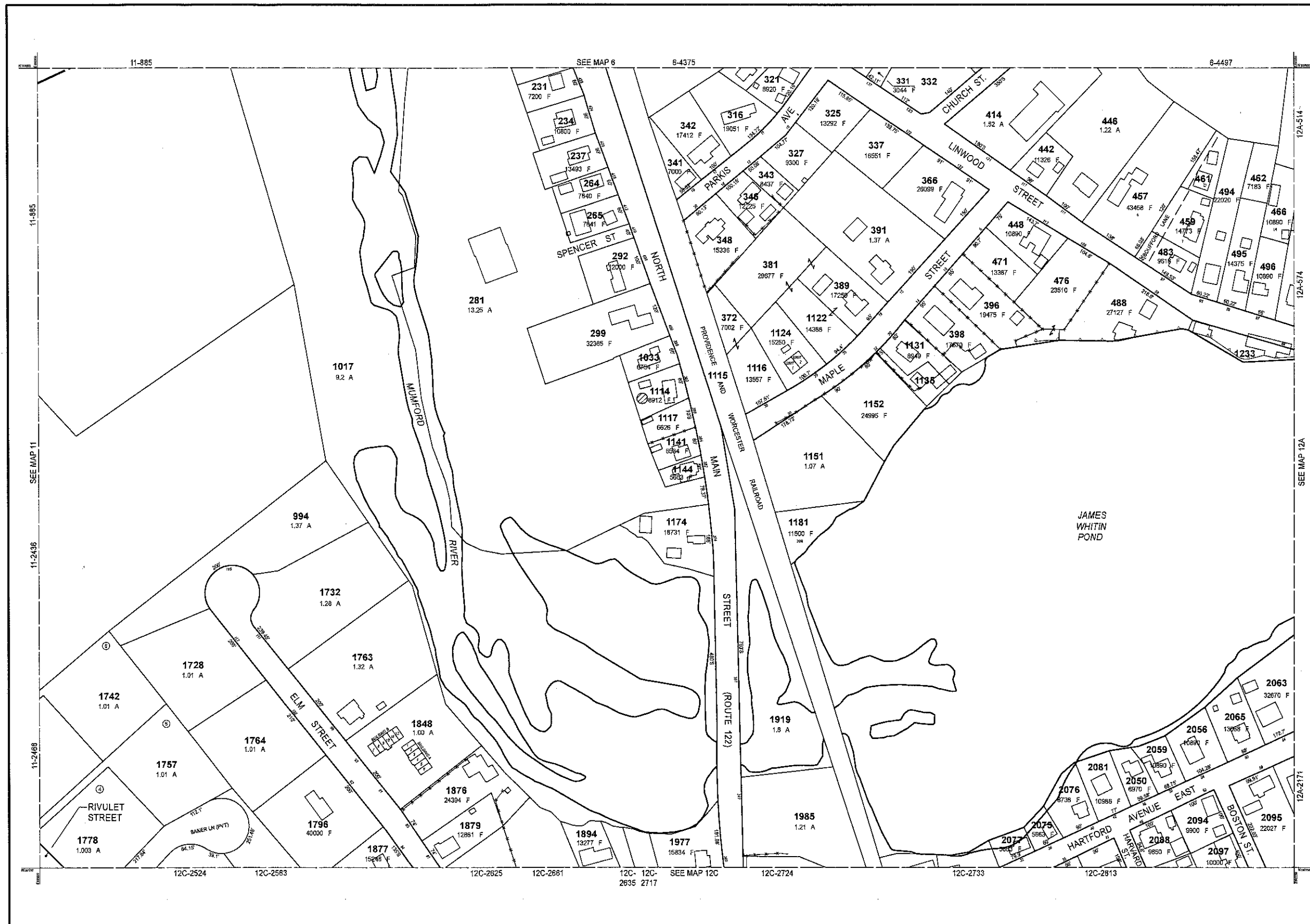
PROPERTY MAPS  
**UXBRIDGE**  
MASSACHUSETTS

INDEX DIAGRAM

11	12D	12A
17	12C	12B

MAP NO.  
**12C**





RECEIVED  
 JUN 29 2021  
 ASSESSORS

THIS MAP IS FOR ASSESSMENT PURPOSES. IT IS NOT VALID FOR LEGAL DESCRIPTION OR CONVEYANCE.

THE HORIZONTAL DATUM IS THE MASSACHUSETTS STATE PLANE COORDINATE SYSTEM - NAD 83.

ORIGINAL PROPERTY MAPS WERE PREPARED BY STONE & WEBSTER ENGINEERING CORP., BOSTON, MASSACHUSETTS, FROM AERIAL PHOTOGRAPHY DATED DECEMBER, 1986 AND PLANIMETRIC MAPPING PREPARED BY GEOD CORP., RIDGE, NEW JERSEY.

MAPS ARE REVISED AND REPRINTED BY CAI TECHNOLOGIES, INC.

REVISED & REPRINTED BY

**CAI Technologies**  
Precision Mapping. Geospatial Solutions.

11 Pleasant Street, Littleton, NH 03561  
800.322.4540 - www.cai-tech.com

**LEGEND**

PARCEL NUMBER	..... 2222	EXEMPT PROPERTY	..... (E)
PARCEL AREA - ACRES	..... A	SUBDIVISION LOT NO.	..... (S)
PARCEL AREA - SQUARE FEET	..... F	HOUSE/STREET NUMBER	..... (H)
RECORD DIMENSION	..... 100'	RIGHT OF WAY/ACCESS	..... (R)
SCALED DIMENSION	..... 100'S	COMMON OWNERSHIP	..... (C)
MATCHLINE	..... (M)	WETLANDS	..... (W)
WATER	..... (W)		

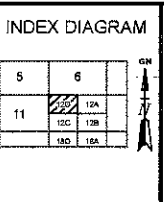
SCALE: 1" = 100'

REVISD TO: JANUARY 1, 2022

PROPERTY MAPS

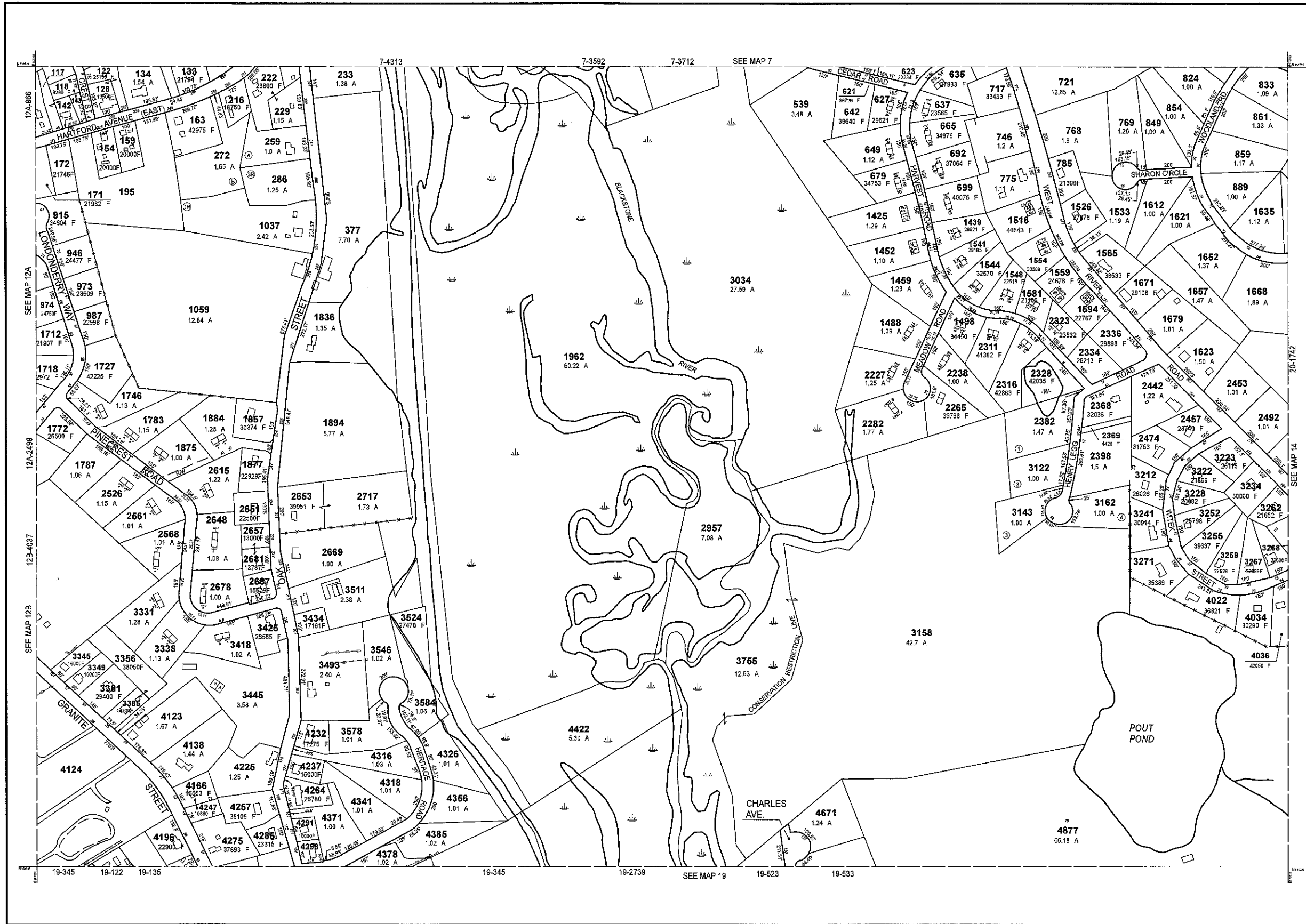
**UXBRIDGE**

MASSACHUSETTS



MAP NO.

**12D**



PARCEL	AREA
117	10400 F
142	10120 F
143	5050 F
636	3847 F
638	5352 F
639	3017 F
747	12523 F

RECEIVED  
 APR 1 2021  
 ASSESSORS

THIS MAP IS FOR ASSESSMENT PURPOSES. IT IS NOT VALID FOR LEGAL DESCRIPTION OR CONVEYANCE.

THE HORIZONTAL DATUM IS THE MASSACHUSETTS STATE PLANE COORDINATE SYSTEM, NAD 83.

ORIGINAL PROPERTY MAPS WERE PREPARED BY STONE & WEBSTER ENGINEERING CORP., BOSTON, MASSACHUSETTS, FROM AERIAL PHOTOGRAPHY DATED DECEMBER, 1986 AND PLANIMETRIC MAPPING PREPARED BY GEOD CORP., RIDGE, NEW JERSEY

MAPS ARE REVISED AND REPRINTED BY CAI TECHNOLOGIES, INC.

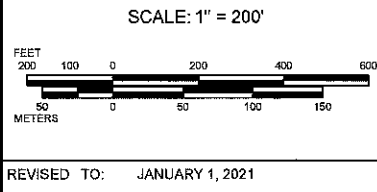
REVISED & REPRINTED BY

**CAI Technologies**  
Precision Mapping. Geospatial Solutions.

11 Pleasant Street, Littleton, NH 03561  
800.322.4540 - www.cai-tech.com

**LEGEND**

PARCEL NUMBER	.....	2222
PARCEL AREA - ACRES	.....	A
PARCEL AREA - SQUARE FEET	.....	F
RECORD DIMENSION	.....	100'
SCALED DIMENSION	.....	100'S
MATCHLINE	.....	
WATER	.....	(W)
EXEMPT PROPERTY	.....	(E)
SUBDIVISION LOT NO.	.....	(S)
HOUSE/STREET NUMBER	.....	(H)
RIGHT OF WAY/ACCESS	.....	(R)
COMMON OWNERSHIP	.....	(C)
WETLANDS	.....	(W)



PROPERTY MAPS

**UXBRIDGE**

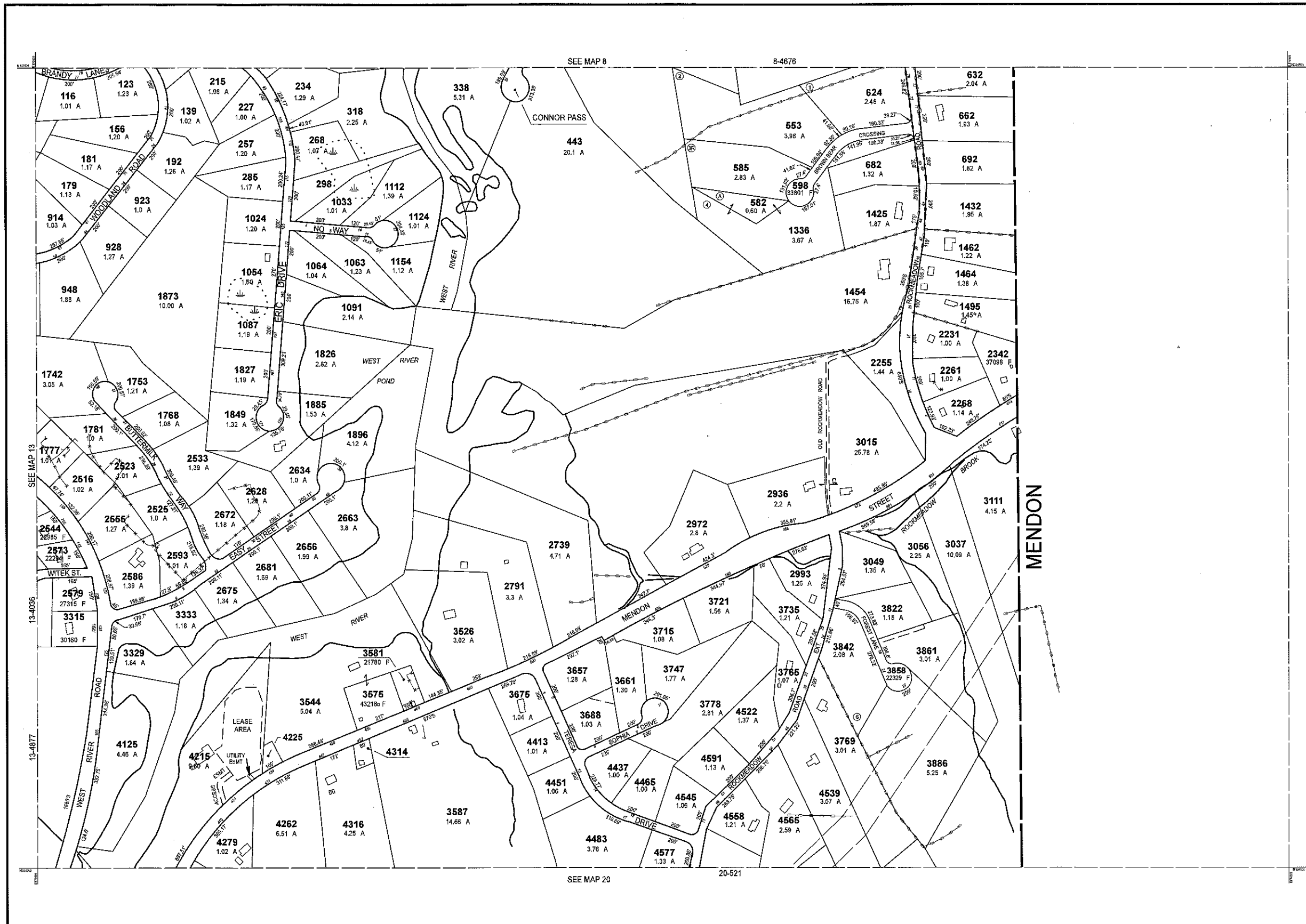
MASSACHUSETTS

**INDEX DIAGRAM**

6	7	8
9	10	11
12	13	14
15	16	17
18	19	20

MAP NO.

**13**



PARCEL	AREA
4225	6670 F
4314	8610 F

RECEIVED  
 APR 1 2021  
 ASSESSORS

THIS MAP IS FOR ASSESSMENT PURPOSES. IT IS NOT VALID FOR LEGAL DESCRIPTION OR CONVEYANCE.

THE HORIZONTAL DATUM IS THE MASSACHUSETTS STATE PLANE COORDINATE SYSTEM, NAD 83.

ORIGINAL PROPERTY MAPS WERE PREPARED BY STONE & WEBSTER ENGINEERING CORP., BOSTON, MASSACHUSETTS, FROM AERIAL PHOTOGRAPHY DATED DECEMBER, 1966 AND PLANIMETRIC MAPPING PREPARED BY GEOD CORP., RIDGE, NEW JERSEY

MAPS ARE REVISED AND REPRINTED BY CAI TECHNOLOGIES, INC.

REVISED & REPRINTED BY

**CAI Technologies**  
Precision Mapping. Geospatial Solutions.

11 Pleasant Street, Littleton, NH 03561  
800.322.4540 - www.cai-tech.com

LEGEND	
PARCEL NUMBER	..... 2222
PARCEL AREA - ACRES	..... A
PARCEL AREA - SQUARE FEET	..... F
RECORD DIMENSION	..... 100'
SCALED DIMENSION	..... 100'S
MATCH LINE	.....
WATER	..... (W)
EXEMPT PROPERTY	..... (E)
SUBDIVISION LOT NO.	..... (S)
HOUSE/STREET NUMBER	..... (H)
RIGHT OF WAY/ACCESS	..... (R)
COMMON OWNERSHIP	..... (C)
WETLANDS	..... (W)

SCALE: 1" = 200'

REVISD TO: JANUARY 1, 2021

PROPERTY MAPS

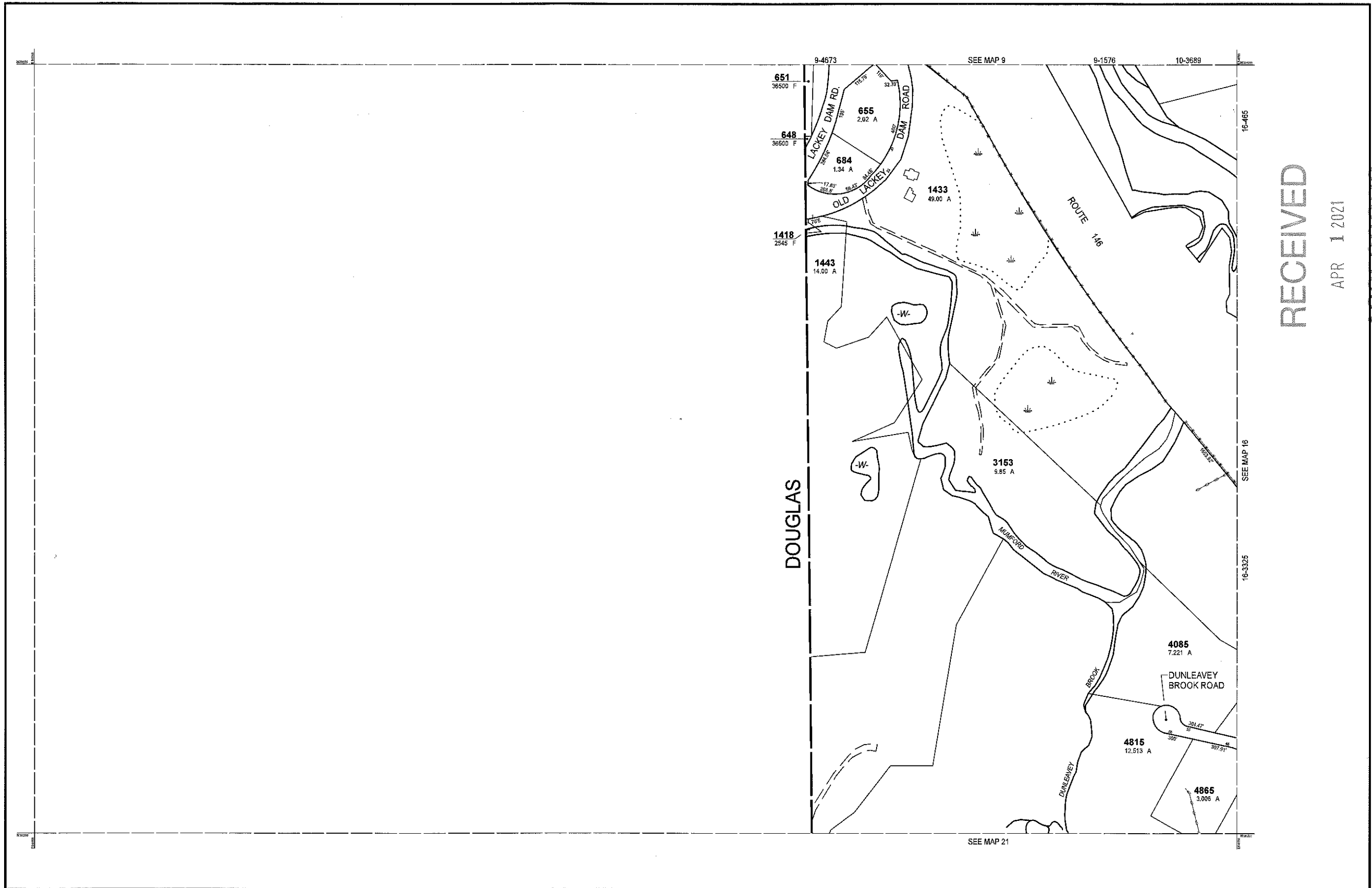
# UXBRIDGE

MASSACHUSETTS

INDEX DIAGRAM

7	8
13	14
19	20

MAP NO. **14**



RECEIVED

APR 1 2021

ASSESSORS

THIS MAP IS FOR ASSESSMENT PURPOSES. IT IS NOT VALID FOR LEGAL DESCRIPTION OR CONVEYANCE.

THE HORIZONTAL DATUM IS THE MASSACHUSETTS STATE PLANE COORDINATE SYSTEM, NAD 83.

ORIGINAL PROPERTY MAPS WERE PREPARED BY STONE & WEBSTER ENGINEERING CORP., BOSTON, MASSACHUSETTS, FROM AERIAL PHOTOGRAPHY DATED DECEMBER, 1986 AND PLANIMETRIC MAPPING PREPARED BY GEOD CORP., RIDGE, NEW JERSEY

MAPS ARE REVISED AND REPRINTED BY CAI TECHNOLOGIES, INC.

REVISED & REPRINTED BY

**CAI Technologies**  
Precision Mapping. Geospatial Solutions.

11 Pleasant Street, Littleton, NH 03561  
800.322.4540 - www.cai-tech.com

LEGEND	
PARCEL NUMBER . . . . .	2222
PARCEL AREA - ACRES . . . . .	A
PARCEL AREA - SQUARE FEET . . . . .	F
RECORD DIMENSION . . . . .	100'
SCALED DIMENSION . . . . .	100'S
MATCH LINE . . . . .	
WATER . . . . .	
EXEMPT PROPERTY . . . . .	
SUBDIVISION LOT NO. . . . .	
HOUSE/STREET NUMBER . . . . .	
RIGHT OF WAY/ACCESS . . . . .	
COMMON OWNERSHIP . . . . .	
WETLANDS . . . . .	

SCALE: 1" = 200'

FEET  
0 100 200 300 400 500 600

METERS  
0 50 100 150

REVISED TO: JANUARY 1, 2021

PROPERTY MAPS

**UXBRIDGE**

MASSACHUSETTS

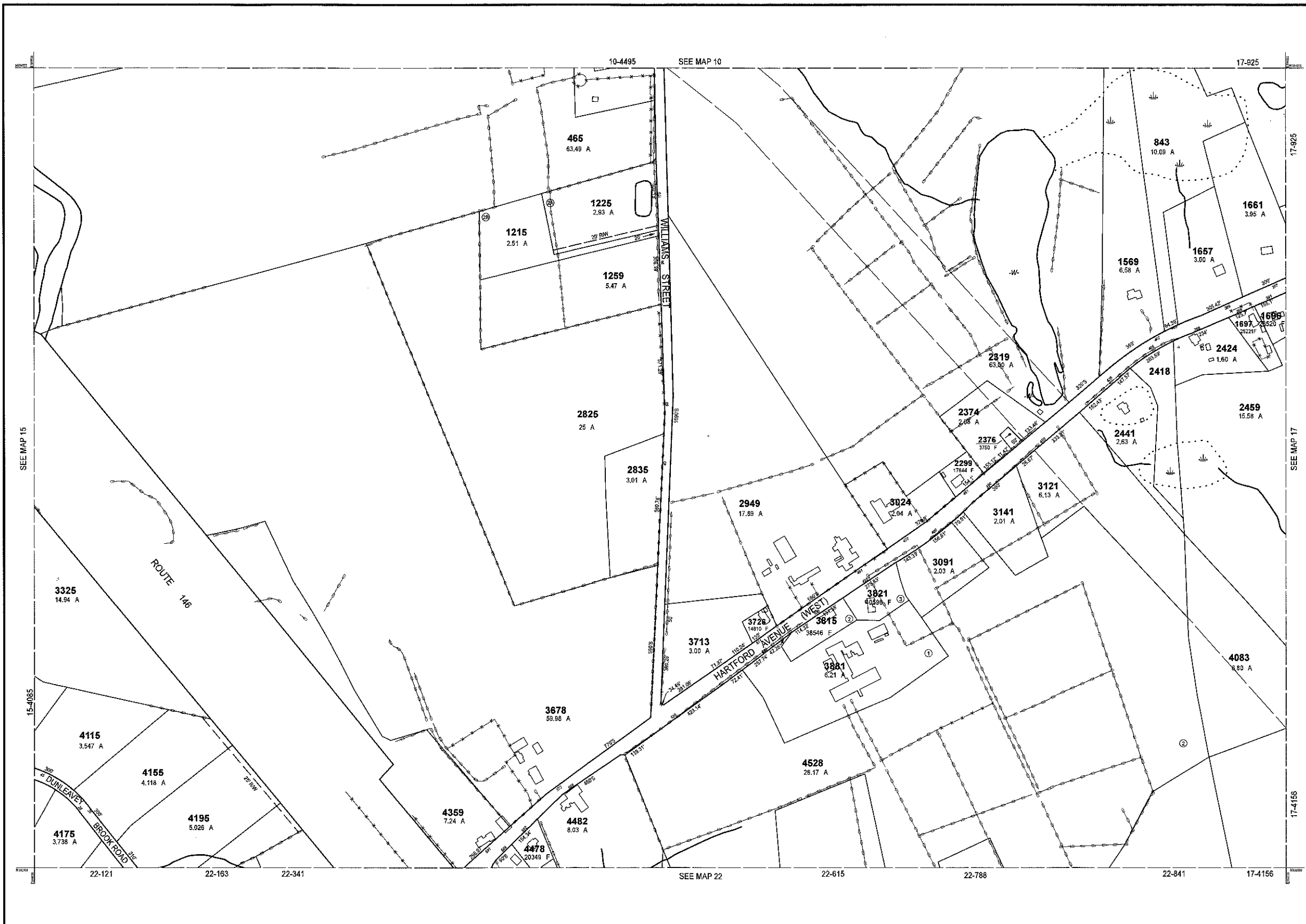
INDEX DIAGRAM

9	10
16	22

ON

MAP NO.

**15**



RECEIVED  
APR 1 2021  
ASSESSORS

THIS MAP IS FOR ASSESSMENT PURPOSES. IT IS NOT VALID FOR LEGAL DESCRIPTION OR CONVEYANCE.  
THE HORIZONTAL DATUM IS THE MASSACHUSETTS STATE PLANE COORDINATE SYSTEM, NAD 83.  
ORIGINAL PROPERTY MAPS WERE PREPARED BY STONE & WEBSTER ENGINEERING CORP., BOSTON, MASSACHUSETTS, FROM AERIAL PHOTOGRAPHY DATED DECEMBER, 1986 AND PLANIMETRIC MAPPING PREPARED BY GEOD CORP., RIDGE, NEW JERSEY  
MAPS ARE REVISED AND REPRINTED BY CAI TECHNOLOGIES, INC.

REVISED & REPRINTED BY  
**CAI Technologies**  
Precision Mapping Geospatial Solutions.  
11 Pleasant Street, Littleton, NH 03561  
800.322.4540 - www.cai-tech.com

LEGEND	
PARCEL NUMBER	2222
PARCEL AREA - ACRES	A
PARCEL AREA - SQUARE FEET	F
RECORD DIMENSION	100'
SCALED DIMENSION	100'S
MATCH LINE	
WATER	
EXEMPT PROPERTY	(E)
SUBDIVISION LOT NO.	(S)
HOUSE/STREET NUMBER	(H)
RIGHT OF WAY/ACCESS	(R)
COMMON OWNERSHIP	(C)
WETLANDS	(W)

SCALE: 1" = 200'

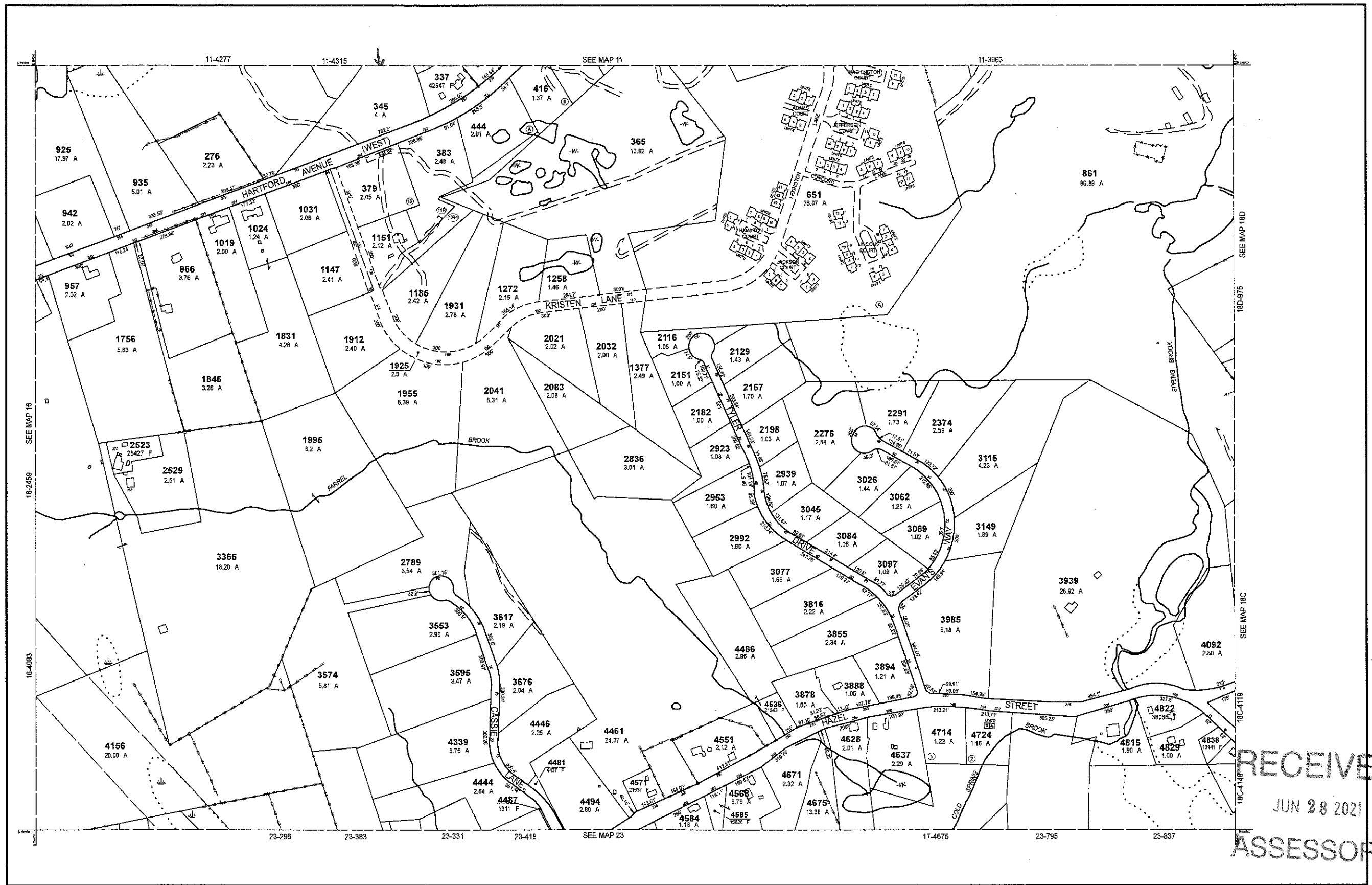
REVISD TO: JANUARY 1, 2021

PROPERTY MAPS  
**UXBRIDGE**  
MASSACHUSETTS

INDEX DIAGRAM

9	10	11
15		17
21	22	23

MAP NO.  
**16**



RECEIVED  
 JUN 28 2021  
 ASSESSORS

THIS MAP IS FOR ASSESSMENT PURPOSES. IT IS NOT VALID FOR LEGAL DESCRIPTION OR CONVEYANCE.  
 THE HORIZONTAL DATUM IS THE MASSACHUSETTS STATE PLANE COORDINATE SYSTEM, NAD 83.  
 ORIGINAL PROPERTY MAPS WERE PREPARED BY STONE & WEBSTER ENGINEERING CORP., BOSTON, MASSACHUSETTS, FROM AERIAL PHOTOGRAPHY DATED DECEMBER, 1986 AND PLANIMETRIC MAPPING PREPARED BY GEOD CORP., RIDGE, NEW JERSEY  
 MAPS ARE REVISED AND REPRINTED BY CAI TECHNOLOGIES, INC.

REVISED & REPRINTED BY  
**CAI Technologies**  
 Precision Mapping, Geospatial Solutions.  
 11 Pleasant Street, Littleton, NH 03561  
 800.322.4540 - www.cai-tech.com

**LEGEND**

- PARCEL NUMBER ..... 2222
- PARCEL AREA - ACRES ..... A
- PARCEL AREA - SQUARE FEET ..... F
- RECORD DIMENSION ..... 100'
- SCALED DIMENSION ..... 100'S
- MATCH LINE ..... -W-
- WATER ..... [Symbol]
- EXEMPT PROPERTY ..... [Symbol]
- SUBDIVISION LOT NO. ..... [Symbol]
- HOUSE/STREET NUMBER ..... [Symbol]
- RIGHT OF WAY/ACCESS ..... [Symbol]
- COMMON OWNERSHIP ..... [Symbol]
- WETLANDS ..... [Symbol]

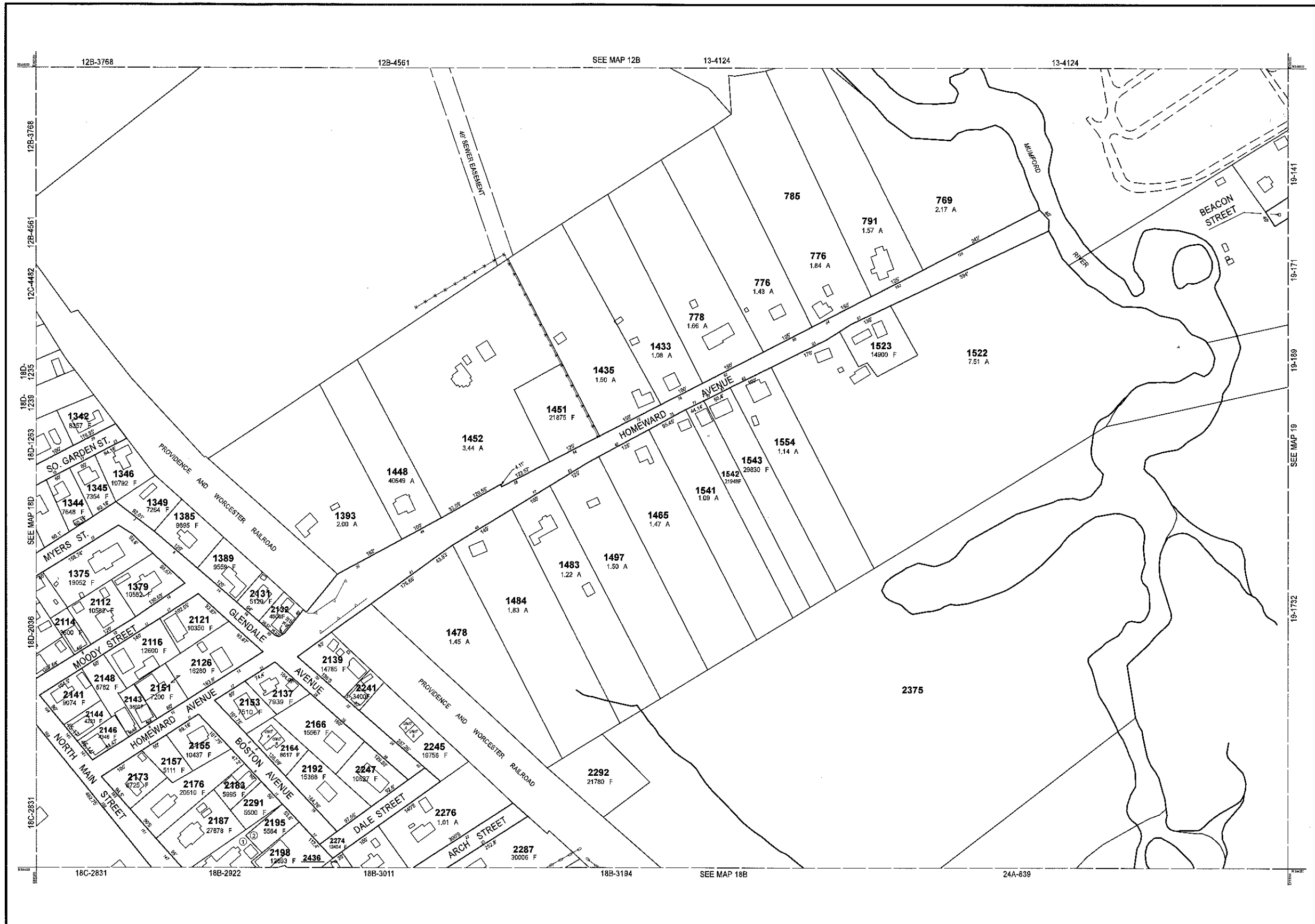
SCALE: 1" = 200'

REVISD TO: JANUARY 1, 2022

PROPERTY MAPS  
**UXBRIDGE**  
 MASSACHUSETTS

INDEX DIAGRAM

MAP NO.  
**17**



RECEIVED  
 APR 1 2021  
 ASSESSORS

THIS MAP IS FOR ASSESSMENT PURPOSES. IT IS NOT VALID FOR LEGAL DESCRIPTION OR CONVEYANCE.

THE HORIZONTAL DATUM IS THE MASSACHUSETTS STATE PLANE COORDINATE SYSTEM, NAD 83.

ORIGINAL PROPERTY MAPS WERE PREPARED BY STONE & WEBSTER ENGINEERING CORP., BOSTON, MASSACHUSETTS, FROM AERIAL PHOTOGRAPHY DATED DECEMBER, 1966 AND PLANIMETRIC MAPPING PREPARED BY GEOD CORP., RIDGE, NEW JERSEY

MAPS ARE REVISED AND REPRINTED BY CAI TECHNOLOGIES, INC.

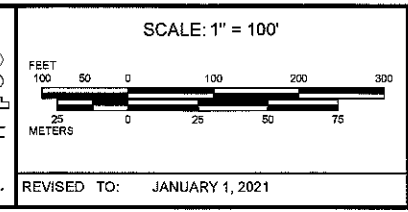
REVISED & REPRINTED BY

**CAI Technologies**  
 Precision Mapping. Geospatial Solutions.

11 Pleasant Street, Littleton, NH 03561  
 800.322.4540 - www.cai-tech.com

**LEGEND**

PARCEL NUMBER	..... 2222	EXEMPT PROPERTY	..... (E)
PARCEL AREA - ACRES	..... A	SUBDIVISION LOT NO.	..... (L)
PARCEL AREA - SQUARE FEET	..... F	HOUSE/STREET NUMBER	..... (H/S)
RECORD DIMENSION	..... 100'	RIGHT OF WAY/ACCESS	..... (R/W)
SCALED DIMENSION	..... 100'S	COMMON OWNERSHIP	..... (C/O)
MATCH LINE	..... (M)	WETLANDS	..... (W)
WATER	..... (W)		



PROPERTY MAPS

**UXBRIDGE**

MASSACHUSETTS

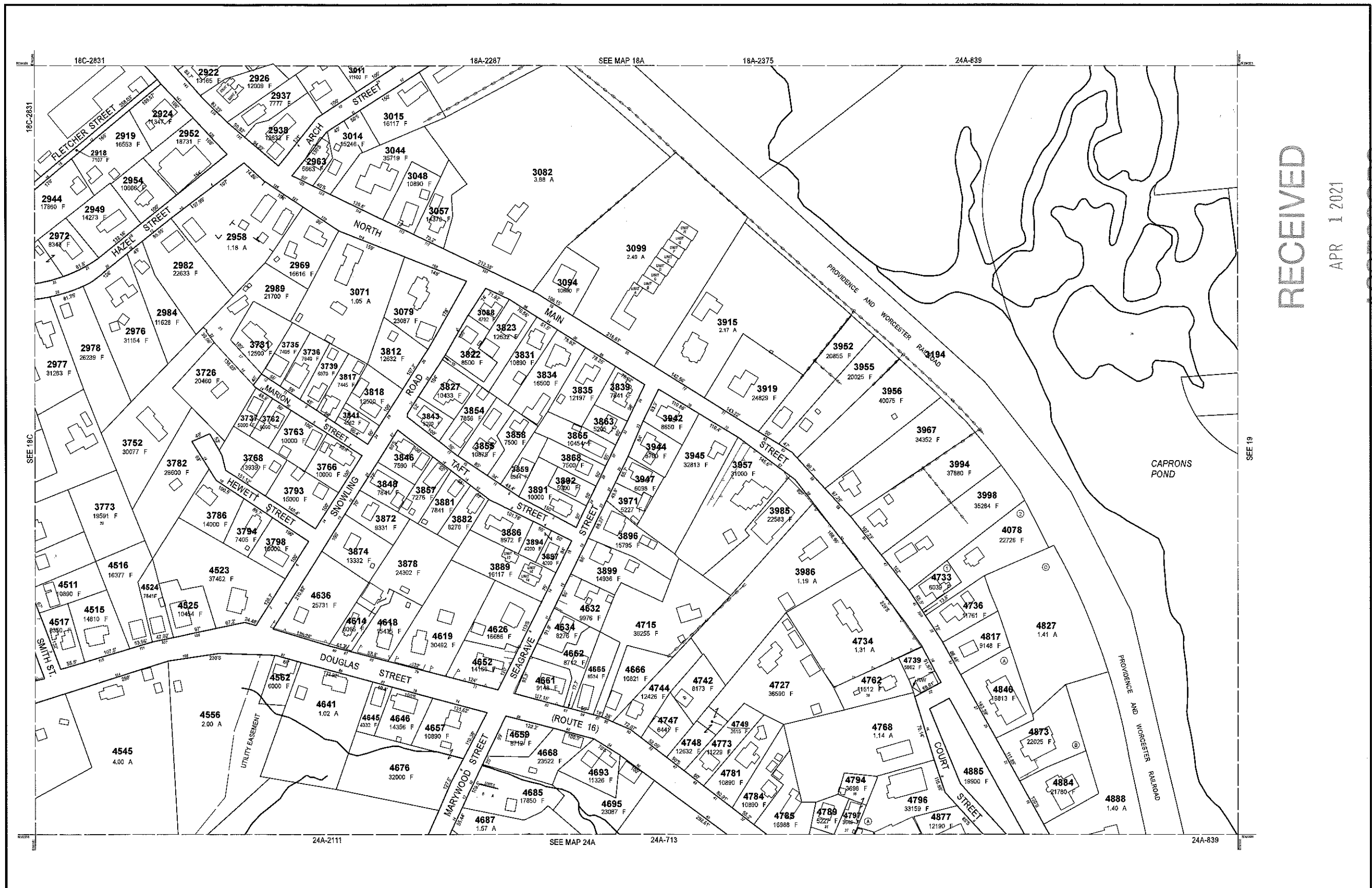
**INDEX DIAGRAM**

12B	13A	ON
12C	13B	
18D	19	
18C	18B	

MAP NO.

**18A**





RECEIVED  
APR 1 2021  
ASSESSORS

THIS MAP IS FOR ASSESSMENT PURPOSES. IT IS NOT VALID FOR LEGAL DESCRIPTION OR CONVEYANCE.

THE HORIZONTAL DATUM IS THE MASSACHUSETTS STATE PLANE COORDINATE SYSTEM, NAD 83.

ORIGINAL PROPERTY MAPS WERE PREPARED BY STONE & WEBSTER ENGINEERING CORP., BOSTON, MASSACHUSETTS, FROM AERIAL PHOTOGRAPHY DATED DECEMBER, 1986 AND PLANIMETRIC MAPPING PREPARED BY GEOD CORP., RIDGE, NEW JERSEY

MAPS ARE REVISED AND REPRINTED BY CAI TECHNOLOGIES, INC.

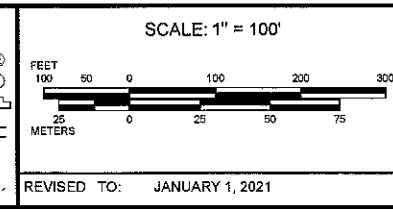
REVISED & REPRINTED BY

**CAI Technologies**  
Precision Mapping. Geospatial Solutions.

11 Pleasant Street, Littleton, NH 03561  
800.322.4540 - www.cai-tech.com

LEGEND

PARCEL NUMBER	..... 2222	EXEMPT PROPERTY	..... (E)
PARCEL AREA - ACRES	..... A	SUBDIVISION LOT NO.	..... (L)
PARCEL AREA - SQUARE FEET	..... F	HOUSE/STREET NUMBER	..... (H/S)
RECORD DIMENSION	..... 100'	RIGHT OF WAY/ACCESS	..... (R/W)
SCALED DIMENSION	..... 100/9	COMMON OWNERSHIP	..... (C/O)
MATCH LINE	..... (M)	WETLANDS	..... (W)
WATER	..... (W)		



PROPERTY MAPS

**UXBRIDGE**

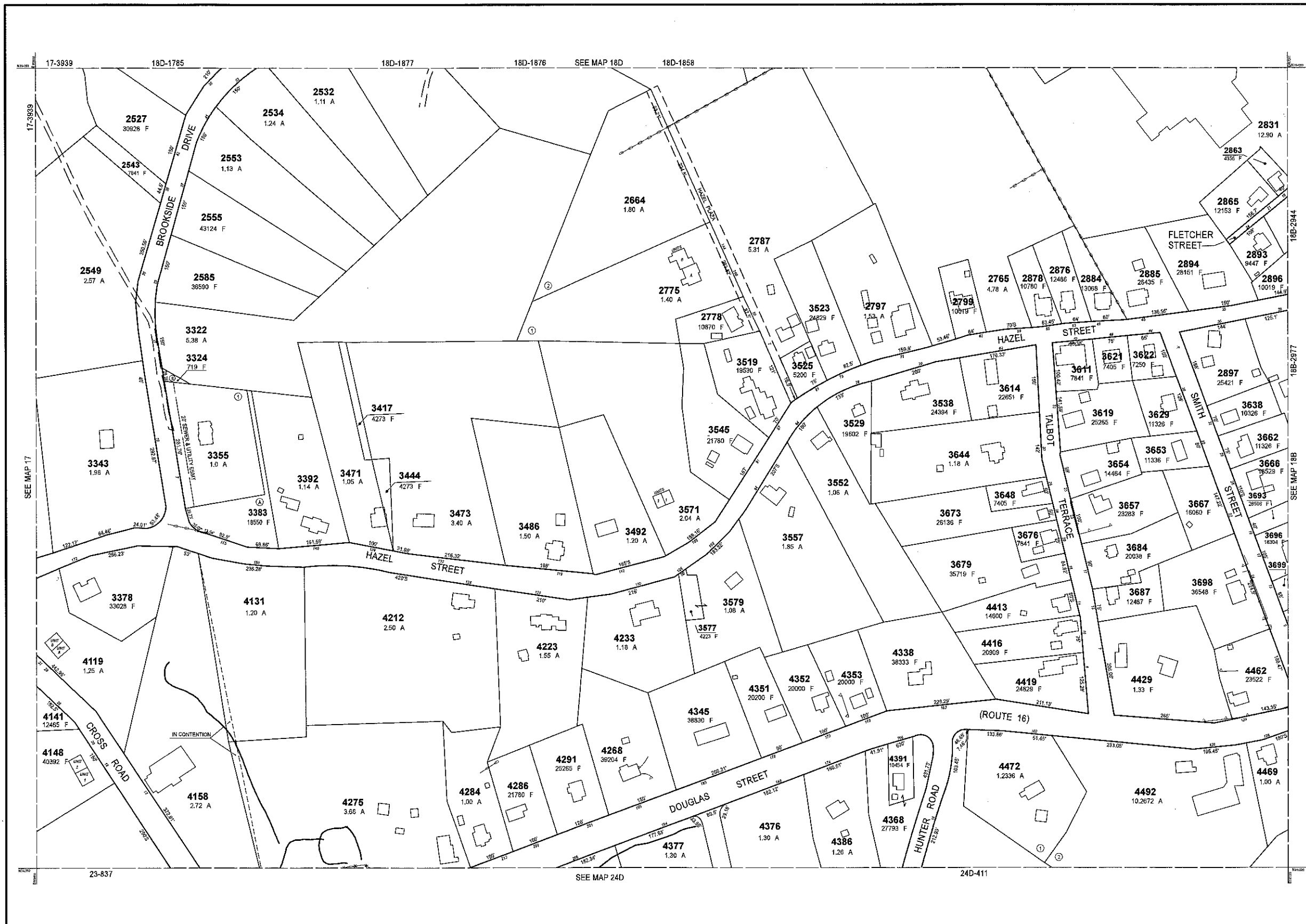
MASSACHUSETTS

INDEX DIAGRAM

12C	12B	19
18C	18A	
24C	24A	
24C	24B	

MAP NO. **18B**





RECEIVED  
 APR 1 2021  
 ASSESSORS

THIS MAP IS FOR ASSESSMENT PURPOSES. IT IS NOT VALID FOR LEGAL DESCRIPTION OR CONVEYANCE.

THE HORIZONTAL DATUM IS THE MASSACHUSETTS STATE PLANE COORDINATE SYSTEM, NAD 83.

ORIGINAL PROPERTY MAPS WERE PREPARED BY STONE & WEBSTER ENGINEERING CORP., BOSTON, MASSACHUSETTS, FROM AERIAL PHOTOGRAPHY DATED DECEMBER, 1988 AND PLANIMETRIC MAPPING PREPARED BY GEOD CORP., RIDGE, NEW JERSEY

MAPS ARE REVISED AND REPRINTED BY CAI TECHNOLOGIES, INC.

REVISED & REPRINTED BY

**CAI Technologies**  
 Precision Mapping. Geospatial Solutions.

11 Pleasant Street, Littleton, NH 03561  
 800.322.4540 - www.cai-tech.com

LEGEND	
PARCEL NUMBER	2222
PARCEL AREA - ACRES	A
PARCEL AREA - SQUARE FEET	F
RECORD DIMENSION	100'
SCALED DIMENSION	100'S
MATCH LINE	
WATER	
EXEMPT PROPERTY	
SUBDIVISION LOT NO.	
HOUSE/STREET NUMBER	
RIGHT OF WAY/ACCESS	
COMMON OWNERSHIP	
WETLANDS	

SCALE: 1" = 100'

REVISED TO: JANUARY 1, 2021

PROPERTY MAPS

**UXBRIDGE**

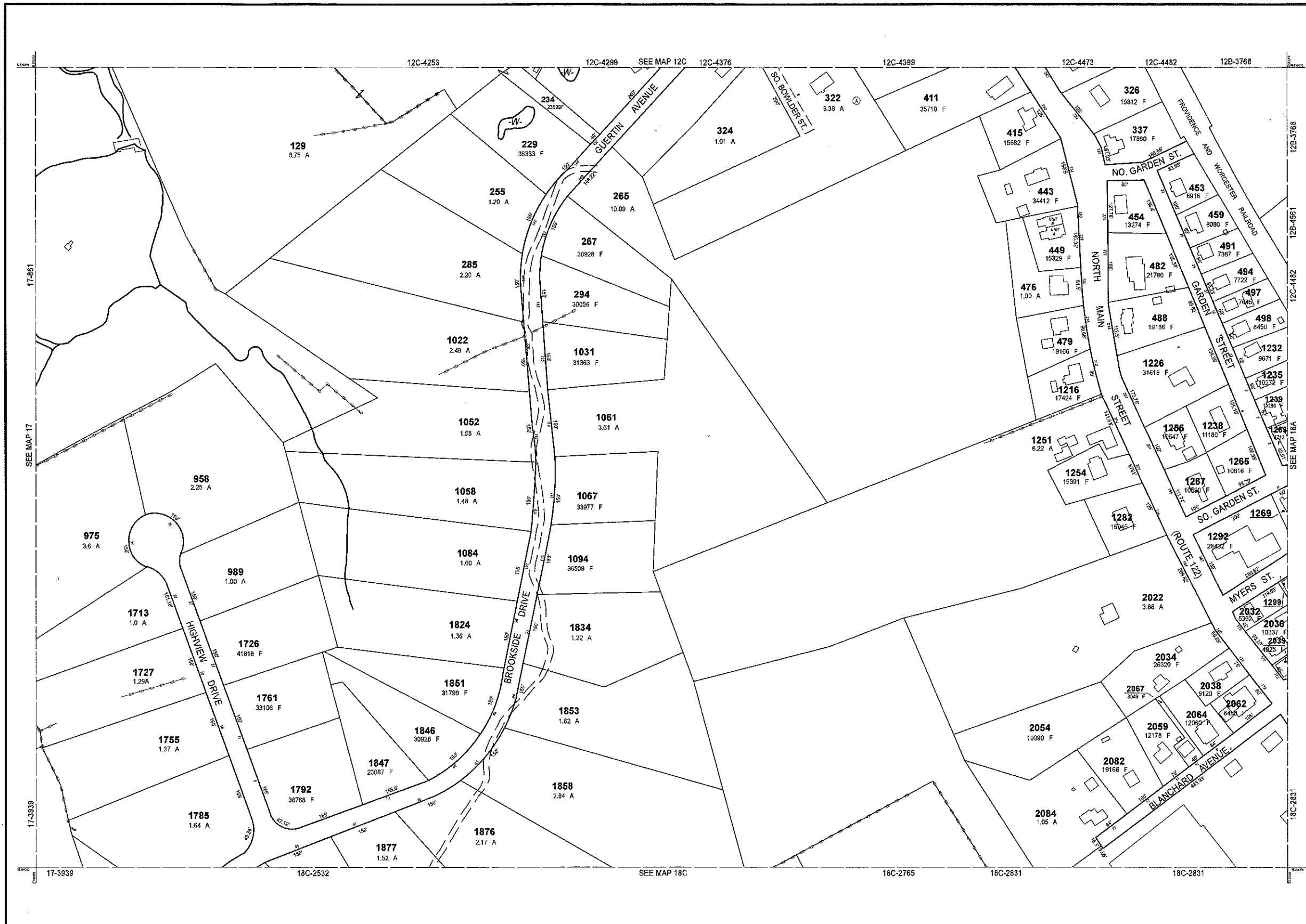
MASSACHUSETTS

INDEX DIAGRAM

17	18C
23	24C

MAP NO.

**18C**



RECEIVED  
 APR 1 2021  
 ASSESSORS

THIS MAP IS FOR ASSESSMENT PURPOSES. IT IS NOT VALID FOR LEGAL DESCRIPTION OR CONVEYANCE.

THE HORIZONTAL DATUM IS THE MASSACHUSETTS STATE PLANE COORDINATE SYSTEM, NAD 83.

ORIGINAL PROPERTY MAPS WERE PREPARED BY STONE & WEBSTER ENGINEERING CORP., BOSTON, MASSACHUSETTS, FROM AERIAL PHOTOGRAPHY DATED DECEMBER, 1986 AND PLANIMETRIC MAPPING PREPARED BY GEOD CORP., RIDGE, NEW JERSEY

MAPS ARE REVISED AND REPRINTED BY CAI TECHNOLOGIES, INC.

REVISED & REPRINTED BY

**CAI Technologies**  
 Precision Mapping. Geospatial Solutions.

11 Pleasant Street, Littleton, NH 03561  
 800.322.4540 - www.cai-tech.com

LEGEND	
PARCEL NUMBER	2222
PARCEL AREA - ACRES	A
PARCEL AREA - SQUARE FEET	F
RECORD DIMENSION	100'
SCALED DIMENSION	100'S
MATCH LINE	(Symbol)
WATER	(Symbol)
EXEMPT PROPERTY	(Symbol)
SUBDIVISION LOT NO.	(Symbol)
HOUSE/STREET NUMBER	(Symbol)
RIGHT OF WAY/ACCESS	(Symbol)
COMMON OWNERSHIP	(Symbol)
WETLANDS	(Symbol)

SCALE: 1" = 100'

REVISD TO: JANUARY 1, 2021

PROPERTY MAPS

**UXBRIDGE**

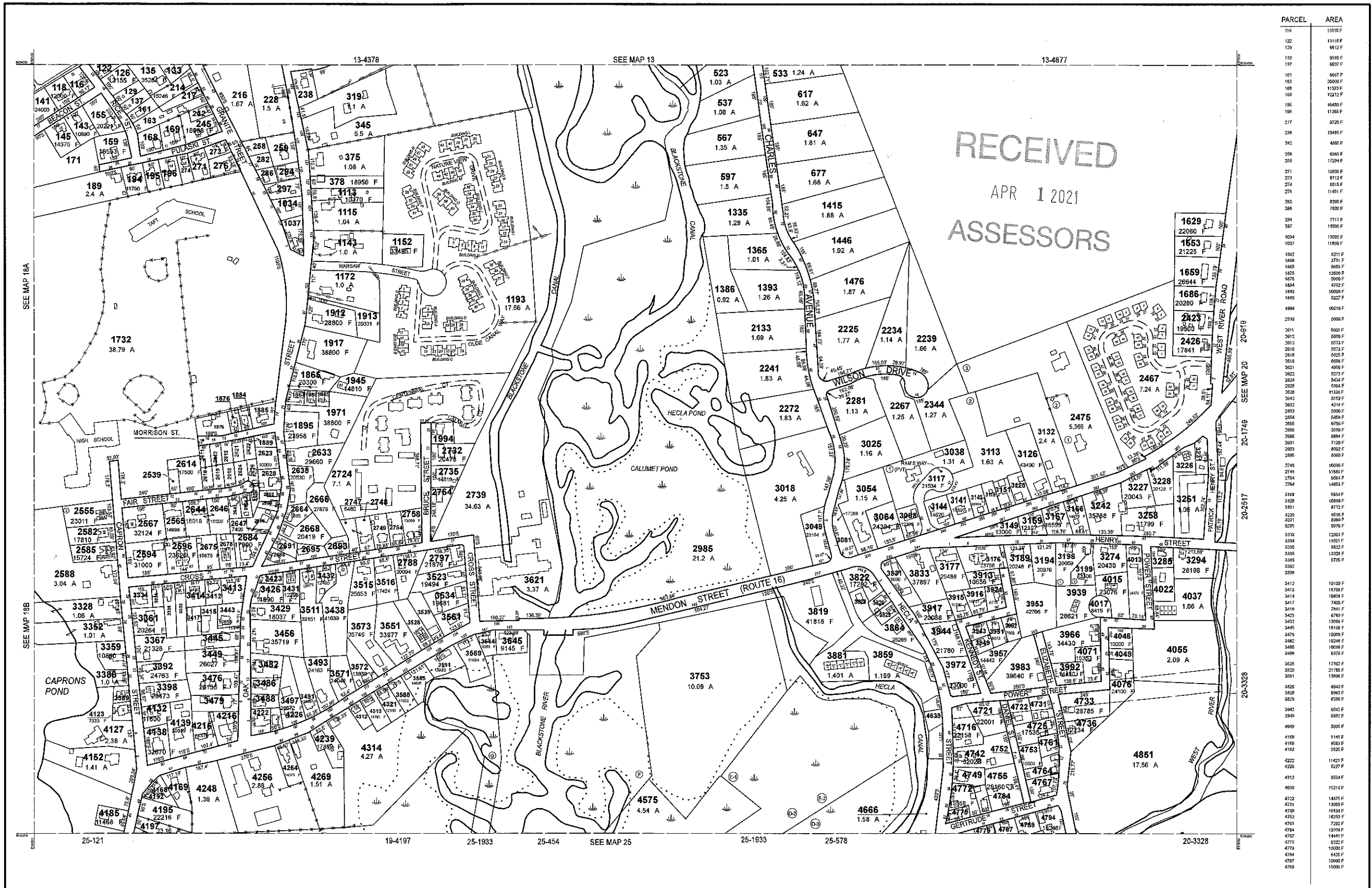
MASSACHUSETTS

INDEX DIAGRAM

11	12D	12A
12C	12B	12B
17	14A	14B
21D	24A	

MAP NO.

**18D**



PARCEL	AREA
116	11019 F
122	13118 F
129	9612 F
133	5655 F
137	5637 F
161	5653 F
163	20000 F
168	11333 F
169	1212 F
195	16480 F
196	11263 F
217	9720 F
238	15495 F
242	4685 F
259	8340 F
259	17294 F
271	10930 F
273	8112 F
274	6515 F
279	11451 F
282	8200 F
284	7800 F
294	7717 F
297	15500 F
1024	1026 F
1037	11800 F
1052	6311 F
1058	3791 F
1060	5663 F
1075	13520 F
1079	6000 F
1084	4292 F
1089	10000 F
1093	5227 F
1094	10019 F
2039	5000 F
2041	5000 F
2043	6000 F
2044	5573 F
2046	25716 F
2048	5525 F
2049	6008 F
2051	4956 F
2052	9273 F
2054	5434 F
2056	5364 F
2058	4134 F
2063	5152 F
2063	4314 F
2093	5900 F
2094	6484 F
2095	6750 F
2096	3500 F
2098	6894 F
2099	7100 F
2099	8092 F
2099	8500 F
2748	10095 F
2749	11840 F
2754	5624 F
2764	14853 F
3139	6834 F
3128	10890 F
3151	8712 F
3226	8546 F
3226	8900 F
3226	9976 F
3330	12003 F
3334	11021 F
3335	5825 F
3336	13328 F
3389	5705 F
3392	10109 F
3412	11719 F
3413	11588 F
3414	10588 F
3417	7405 F
3418	7941 F
3420	4789 F
3432	13066 F
3445	19168 F
3479	15900 F
3482	15248 F
3486	10019 F
3488	6570 F
3528	17382 F
3529	21780 F
3561	19858 F
3826	8643 F
3828	2863 F
3829	6590 F
3943	6042 F
4049	5000 F
4158	9149 F
4159	9533 F
4192	5825 F
4222	11421 F
4226	5227 F
4313	8534 F
4630	15214 F
4722	14475 F
4731	13859 F
4740	16134 F
4752	16293 F
4761	12514 F
4764	14441 F
4767	8222 F
4775	10000 F
4779	1426 F
4784	10000 F
4787	10000 F
4789	10000 F

THIS MAP IS FOR ASSESSMENT PURPOSES. IT IS NOT VALID FOR LEGAL DESCRIPTION OR CONVEYANCE.

THE HORIZONTAL DATUM IS THE MASSACHUSETTS STATE PLANE COORDINATE SYSTEM, NAD 83.

ORIGINAL PROPERTY MAPS WERE PREPARED BY STONE & WEBSTER ENGINEERING CORP., BOSTON, MASSACHUSETTS, FROM AERIAL PHOTOGRAPHY DATED DECEMBER, 1986 AND PLANIMETRIC MAPPING PREPARED BY GEOD CORP., RIDGE, NEW JERSEY

MAPS ARE REVISED AND REPRINTED BY CAI TECHNOLOGIES, INC.

REVISED & REPRINTED BY

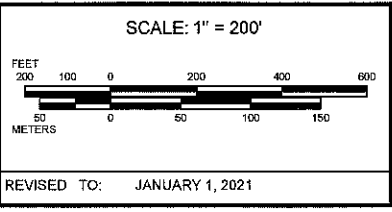
**CAI Technologies**

Precision Mapping, Geospatial Solutions.

11 Pleasant Street, Littleton, NH 03561  
800.322.4540 - www.cai-tech.com

LEGEND

PARCEL NUMBER	..... 2222	EXEMPT PROPERTY	..... (E)
PARCEL AREA - ACRES	..... A	SUBDIVISION LOT NO.	..... (S)
PARCEL AREA - SQUARE FEET	..... F	HOUSE/STREET NUMBER	..... (H)
RECORD DIMENSION	..... 100'	RIGHT OF WAY/ACCESS	..... (R)
SCALED DIMENSION	..... 100/3	COMMON OWNERSHIP	..... (C)
MATCH LINE	..... (M)	WETLANDS	..... (W)
WATER	..... (W)		



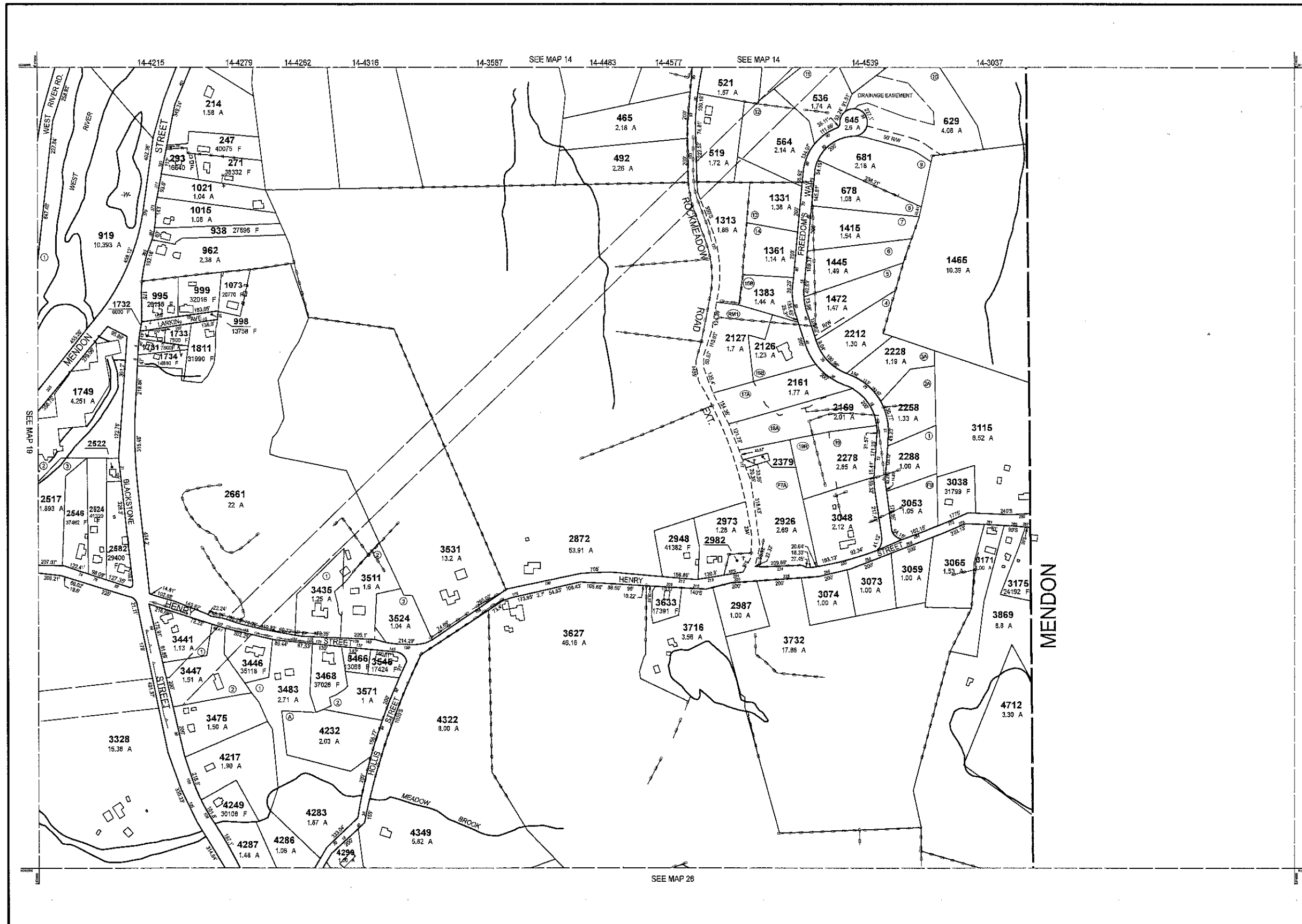
PROPERTY MAPS

**UXBRIDGE**

MASSACHUSETTS

INDEX DIAGRAM

MAP NO. **19**



PARCEL	AREA
2379	3219 F
2522	7200 F

RECEIVED  
 JUN 29 2021  
 ASSESSORS

THIS MAP IS FOR ASSESSMENT PURPOSES. IT IS NOT VALID FOR LEGAL DESCRIPTION OR CONVEYANCE.

THE HORIZONTAL DATUM IS THE MASSACHUSETTS STATE PLANE COORDINATE SYSTEM, NAD 83.

ORIGINAL PROPERTY MAPS WERE PREPARED BY STONE & WEBSTER ENGINEERING CORP., BOSTON, MASSACHUSETTS, FROM AERIAL PHOTOGRAPHY DATED DECEMBER, 1986 AND PLANIMETRIC MAPPING PREPARED BY GEOD CORP., RIDGE, NEW JERSEY.

MAPS ARE REVISED AND REPRINTED BY CAI TECHNOLOGIES, INC.

REVISED & REPRINTED BY

**CAI Technologies**  
Precision Mapping. Geospatial Solutions.

11 Pleasant Street, Littleton, NH 03561  
800.322.4540 - www.cai-tech.com

**LEGEND**

PARCEL NUMBER	..... 2222	EXEMPT PROPERTY	..... (E)
PARCEL AREA - ACRES	..... A	SUBDIVISION LOT NO.	..... (L)
PARCEL AREA - SQUARE FEET	..... F	HOUSE'S STREET NUMBER	..... (S)
RECORD DIMENSION	..... 100'	RIGHT OF WAY/ACCESS	..... (R)
SCALED DIMENSION	..... 100'S	COMMON OWNERSHIP	..... (C)
MATCH LINE	..... (M)	WETLANDS	..... (W)
WATER	..... (W)		

SCALE: 1" = 200'

REVISD TO: JANUARY 1, 2022

PROPERTY MAPS

# UXBRIDGE

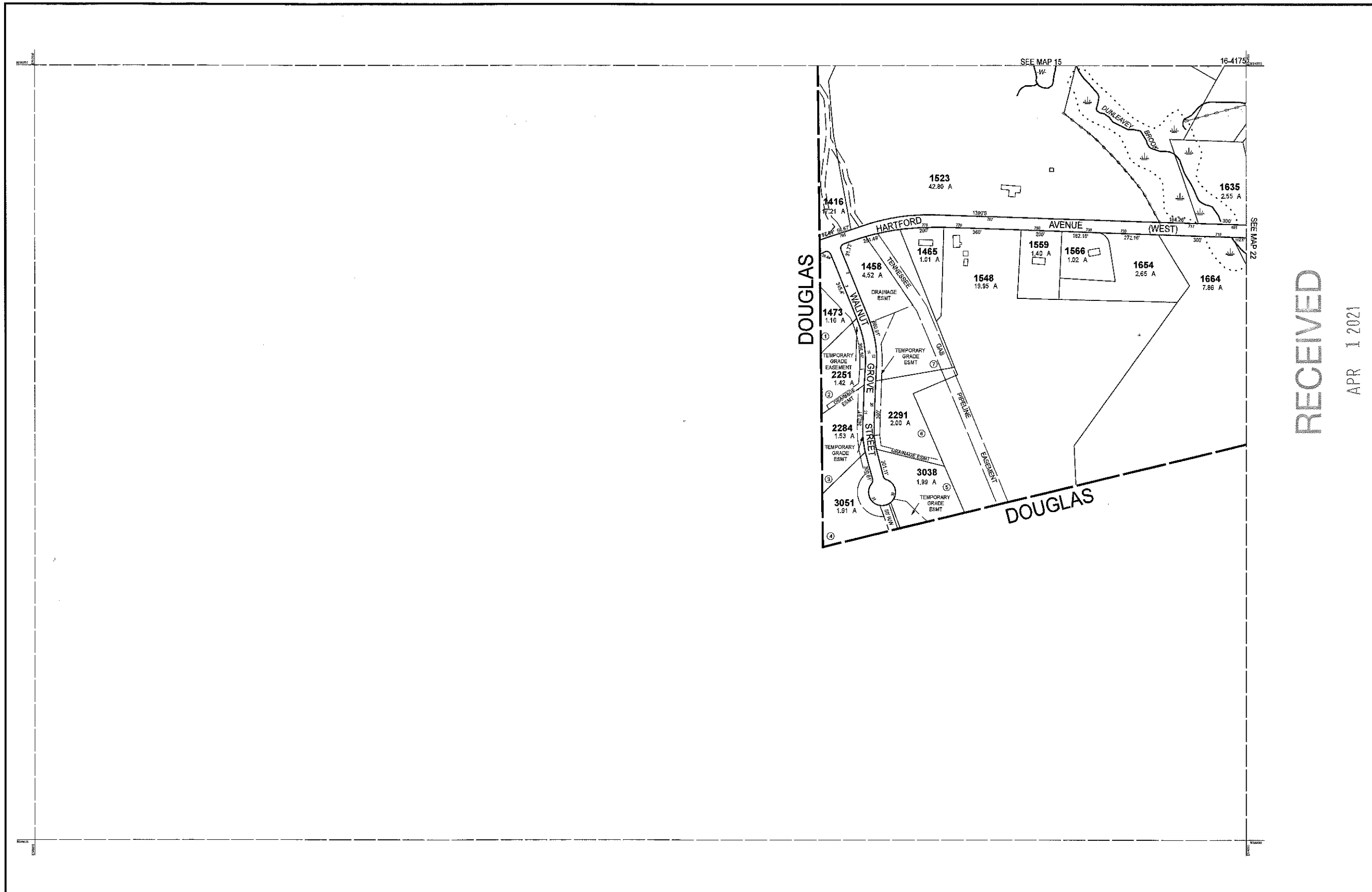
MASSACHUSETTS

**INDEX DIAGRAM**

13	14
19	20
25	26

MAP NO.

# 20



RECEIVED

APR 1 2021

ASSESSORS

THIS MAP IS FOR ASSESSMENT PURPOSES. IT IS NOT VALID FOR LEGAL DESCRIPTION OR CONVEYANCE.

THE HORIZONTAL DATUM IS THE MASSACHUSETTS STATE PLANE COORDINATE SYSTEM, NAD 83.

ORIGINAL PROPERTY MAPS WERE PREPARED BY STONE & WEBSTER ENGINEERING CORP., BOSTON, MASSACHUSETTS, FROM AERIAL PHOTOGRAPHY DATED DECEMBER, 1986 AND PLANIMETRIC MAPPING PREPARED BY GEOD CORP., RIDGE, NEW JERSEY

MAPS ARE REVISED AND REPRINTED BY CAI TECHNOLOGIES, INC.

REVISED & REPRINTED BY

**CAI Technologies**  
Precision Mapping. Geospatial Solutions.

11 Pleasant Street, Littleton, NH 03561  
800.322.4540 - www.cai-tech.com

LEGEND	
PARCEL NUMBER . . . . .	2222
PARCEL AREA - ACRES . . . . .	A
PARCEL AREA - SQUARE FEET . . . . .	F
RECORD DIMENSION . . . . .	100'
SCALED DIMENSION . . . . .	100'S
MATCH LINE . . . . .	
WATER . . . . .	
EXEMPT PROPERTY . . . . .	
SUBDIVISION LOT NO. . . . .	
HOUSE/STREET NUMBER . . . . .	
RIGHT OF WAY/ACCESS . . . . .	
COMMON OWNERSHIP . . . . .	
WETLANDS . . . . .	


SCALE: 1" = 200'

REVISED TO: JANUARY 1, 2021

PROPERTY MAPS

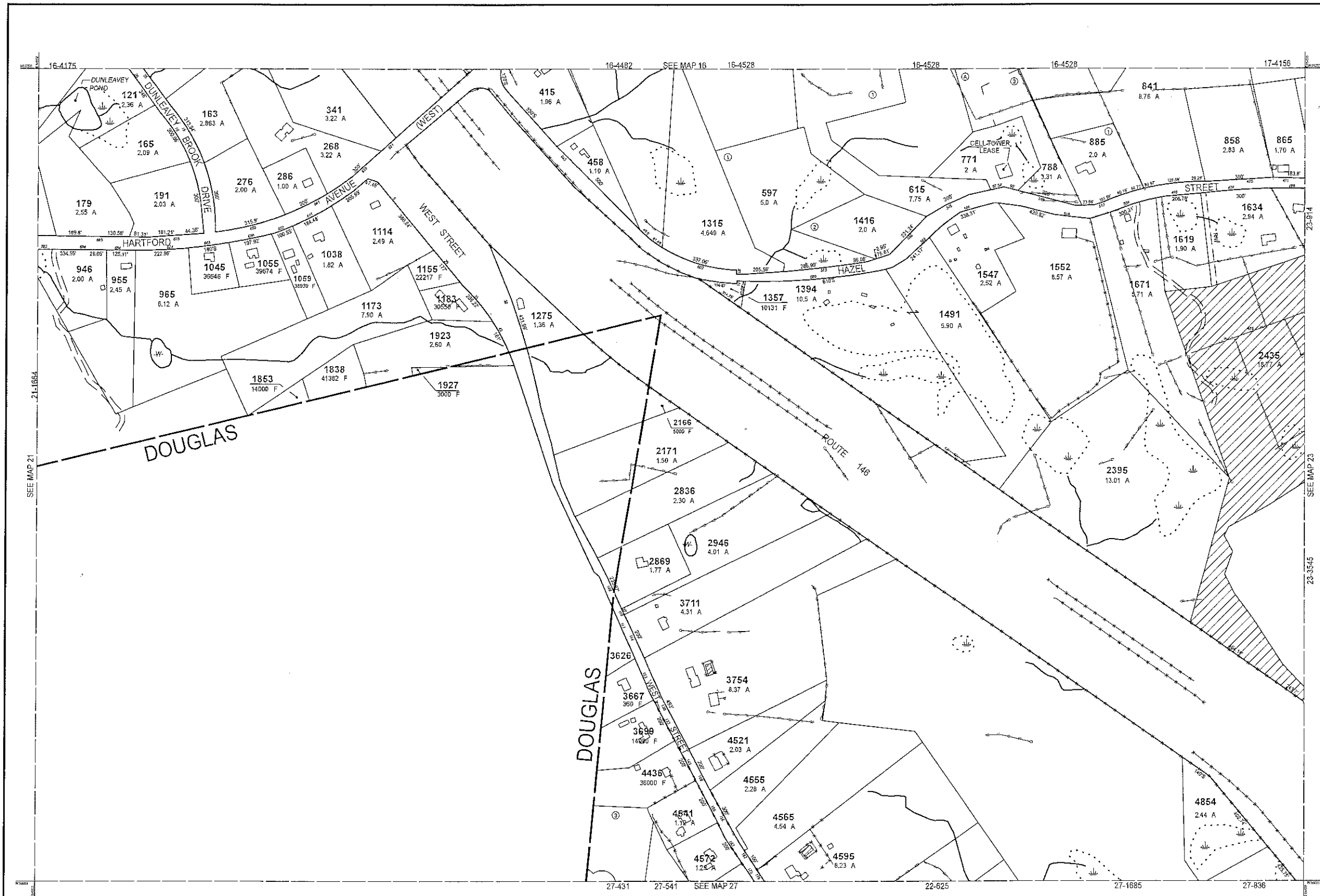
**UXBRIDGE**

MASSACHUSETTS



MAP NO.

**21**

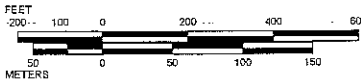


RECEIVED  
 AUG 23 2021  
 ASSESSORS

THIS MAP IS FOR ASSESSMENT PURPOSES. IT IS NOT VALID FOR LEGAL DESCRIPTION OR CONVEYANCE.  
 THE HORIZONTAL DATUM IS THE MASSACHUSETTS STATE PLANE COORDINATE SYSTEM, NAD 83.  
 ORIGINAL PROPERTY MAPS WERE PREPARED BY STONE & WEBSTER ENGINEERING CORP., BOSTON, MASSACHUSETTS, FROM AERIAL PHOTOGRAPHY DATED DECEMBER, 1986 AND PLANIMETRIC MAPPING PREPARED BY GEOD CORP., RIDGE, NEW JERSEY  
 MAPS ARE REVISED AND REPRINTED BY CAI TECHNOLOGIES, INC.

REVISED & REPRINTED BY  
 **CAI Technologies**  
 Precision Mapping. Geospatial Solutions.  
 11 Pleasant Street, Littleton, NH 03561  
 800.322.4540 - www.cai-tech.com

LEGEND	
PARCEL NUMBER	..... 2222
PARCEL AREA - ACRES	..... A
PARCEL AREA - SQUARE FEET	..... F
RECORD DIMENSION	..... 100'
SCALED DIMENSION	..... 100'S
MATCH LINE	.....
WATER	.....
EXEMPT PROPERTY	.....
SUBDIVISION LOT NO.	.....
HOUSE/STREET NUMBER	.....
RIGHT OF WAY/ACCESS	.....
COMMON OWNERSHIP	.....
WETLANDS	.....

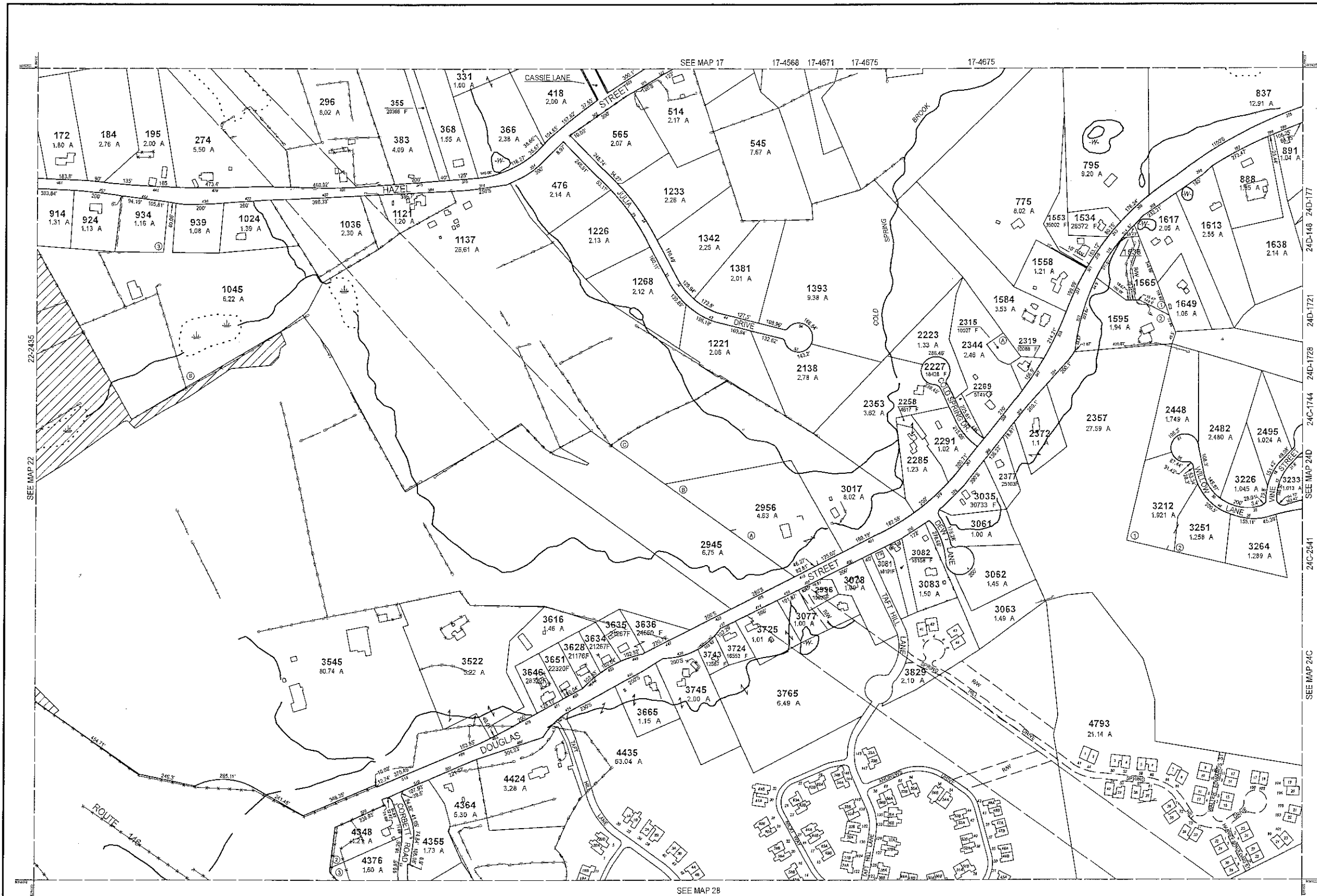
SCALE: 1" = 200'  
  
 FEET: 0 100 200 300 400 500 600  
 METERS: 0 50 100 150  
 REVISED TO: JANUARY 1, 2022

PROPERTY MAPS  
**UXBRIDGE**  
 MASSACHUSETTS

INDEX DIAGRAM

15	16	17
21	22	23
27	28	

MAP NO.  
**22**



RECEIVED

AUG 23 2021

ASSESSORS

THIS MAP IS FOR ASSESSMENT PURPOSES. IT IS NOT VALID FOR LEGAL DESCRIPTION OR CONVEYANCE.

THE HORIZONTAL DATUM IS THE MASSACHUSETTS STATE PLANE COORDINATE SYSTEM, NAD 83.

ORIGINAL PROPERTY MAPS WERE PREPARED BY STONE & WEBSTER ENGINEERING CORP., BOSTON, MASSACHUSETTS, FROM AERIAL PHOTOGRAPHY DATED DECEMBER, 1986 AND PLANIMETRIC MAPPING PREPARED BY GEOD CORP., RIDGE, NEW JERSEY

MAPS ARE REVISED AND REPRINTED BY CAI TECHNOLOGIES, INC.

REVISED & REPRINTED BY

**CAI Technologies**  
Precision Mapping. Geospatial Solutions.

11 Pleasant Street, Littleton, NH 03561  
800.322.4540 - www.cai-tech.com

LEGEND	
PARCEL NUMBER	2222
PARCEL AREA - ACRES	A
PARCEL AREA - SQUARE FEET	F
RECORD DIMENSION	100'
SCALED DIMENSION	100'S
MATCH LINE	---
WATER	W
EXEMPT PROPERTY	⊖
SUBDIVISION LOT NO.	Ⓢ
HOUSE/STREET NUMBER	12
RIGHT OF WAY/ACCESS	---
COMMON OWNERSHIP	---
WETLANDS	W

SCALE: 1" = 200'

FEET: 0 100 200 400 800  
METERS: 0 50 100 150

REVISED TO: JANUARY 1, 2022

PROPERTY MAPS

**UXBRIDGE**

MASSACHUSETTS

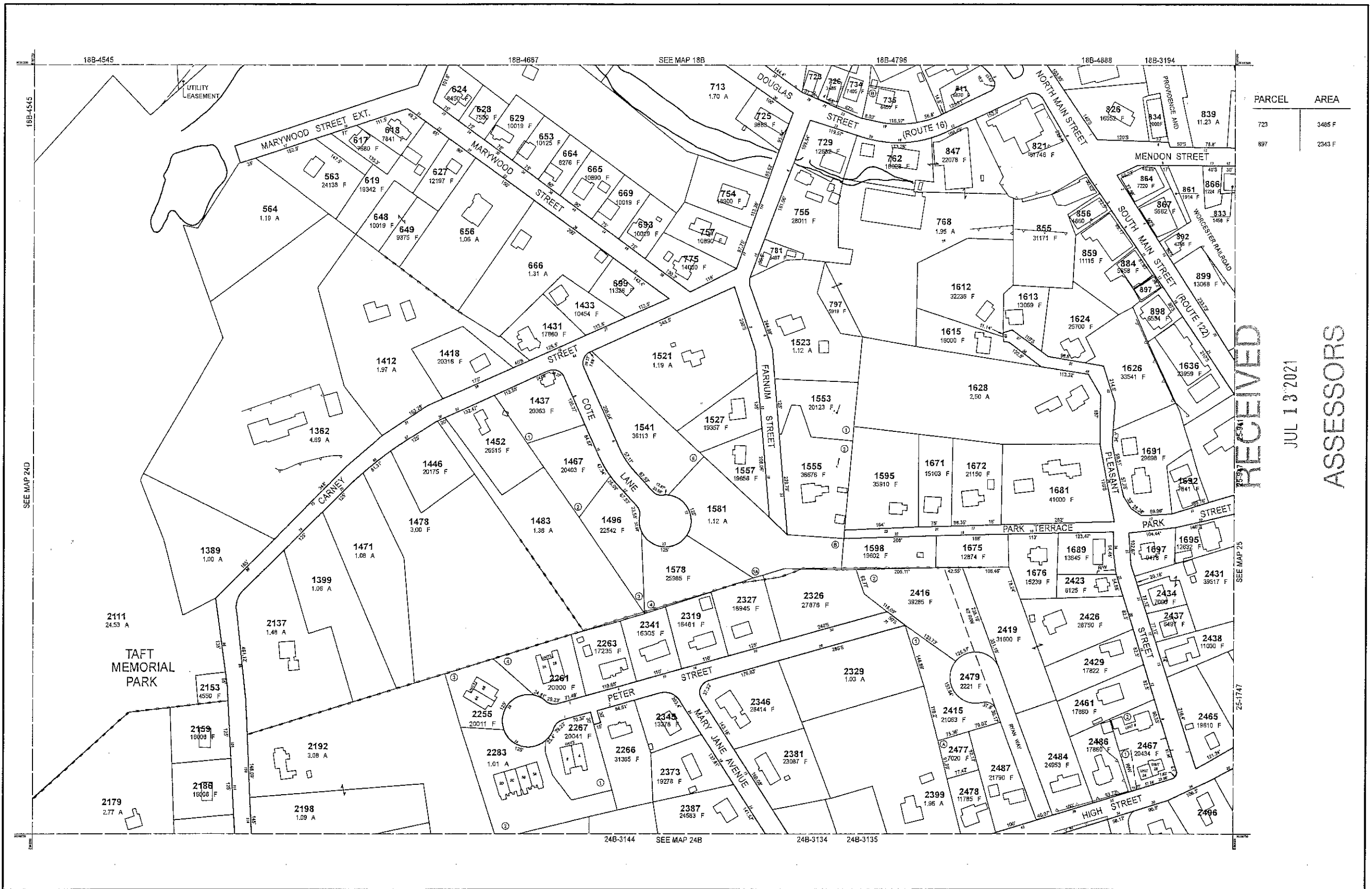
INDEX DIAGRAM

16	17	18	19
22	23	24	25
27	28	29	

MAP NO.

**23**





PARCEL	AREA
723	3485 F
897	2343 F

RECEIVED  
 JUL 13 2021  
 ASSESSORS

THIS MAP IS FOR ASSESSMENT PURPOSES. IT IS NOT VALID FOR LEGAL DESCRIPTION OR CONVEYANCE.

THE HORIZONTAL DATUM IS THE MASSACHUSETTS STATE PLANE COORDINATE SYSTEM, MAD 83.

ORIGINAL PROPERTY MAPS WERE PREPARED BY STONE & WEBSTER ENGINEERING CORP., BOSTON, MASSACHUSETTS, FROM AERIAL PHOTOGRAPHY DATED DECEMBER, 1989 AND PLANIMETRIC MAPPING PREPARED BY GEOO CORP., RIDGE, NEW JERSEY.

MAPS ARE REVISED AND REPRINTED BY CAI TECHNOLOGIES, INC.

REVISED & REPRINTED BY

**CAI Technologies**  
Precision Mapping, Geospatial Solutions.

11 Pleasant Street, Littleton, NH 03561  
800.322.4540 - www.cai-tech.com

LEGEND	
PARCEL NUMBER	..... 2222
PARCEL AREA - ACRES	..... A
PARCEL AREA - SQUARE FEET	..... F
RECORD DIMENSION	..... 100'
SCALED DIMENSION	..... 100'S
MATCHLINE	.....
WATER	.....
EXEMPT PROPERTY	.....
SUBDIVISION LOT NO.	.....
HOUSE/STREET NUMBER	.....
RIGHT OF WAY/ACCESS	.....
COMMON OWNERSHIP	.....
WETLANDS	.....

SCALE: 1" = 100'

REVISOR: JANUARY 1, 2022

PROPERTY MAPS

# UXBRIDGE

MASSACHUSETTS

INDEX DIAGRAM

18B	18A	19
24B	24A	25
24C	24B	

MAP NO.

# 24A





RECEIVED  
 APR 1 2021  
 ASSESSORS

THIS MAP IS FOR ASSESSMENT PURPOSES. IT IS NOT VALID FOR LEGAL DESCRIPTION OR CONVEYANCE.

THE HORIZONTAL DATUM IS THE MASSACHUSETTS STATE PLANE COORDINATE SYSTEM, NAD 83.

ORIGINAL PROPERTY MAPS WERE PREPARED BY STONE & WEBSTER ENGINEERING CORP., BOSTON, MASSACHUSETTS, FROM AERIAL PHOTOGRAPHY DATED DECEMBER, 1986 AND PLANIMETRIC MAPPING PREPARED BY GEO D CORP., RIDGE, NEW JERSEY

MAPS ARE REVISED AND REPRINTED BY CAI TECHNOLOGIES, INC.

REVISED & REPRINTED BY

**CAI Technologies**  
 Precision Mapping. Geospatial Solutions.

11 Pleasant Street, Littleton, NH 03561  
 800.322.4540 - www.cai-tech.com

**LEGEND**

PARCEL NUMBER	..... 2222	EXEMPT PROPERTY	..... (E)
PARCEL AREA - ADRES	..... A	SUBDIVISION LOT NO.	..... (L)
PARCEL AREA - SQUARE FEET	..... F	HOUSE/STREET NUMBER	..... (H)
RECORD DIMENSION	..... 100'	RIGHT OF WAY/ACCESS	..... (R)
SCALED DIMENSION	..... 100'S	COMMON OWNERSHIP	..... (C)
MATCH LINE	..... (M)	WETLANDS	..... (W)
WATER	..... (W)		

SCALE: 1" = 100'

REVISD TO: JANUARY 1, 2021

PROPERTY MAPS

**UXBRIDGE**

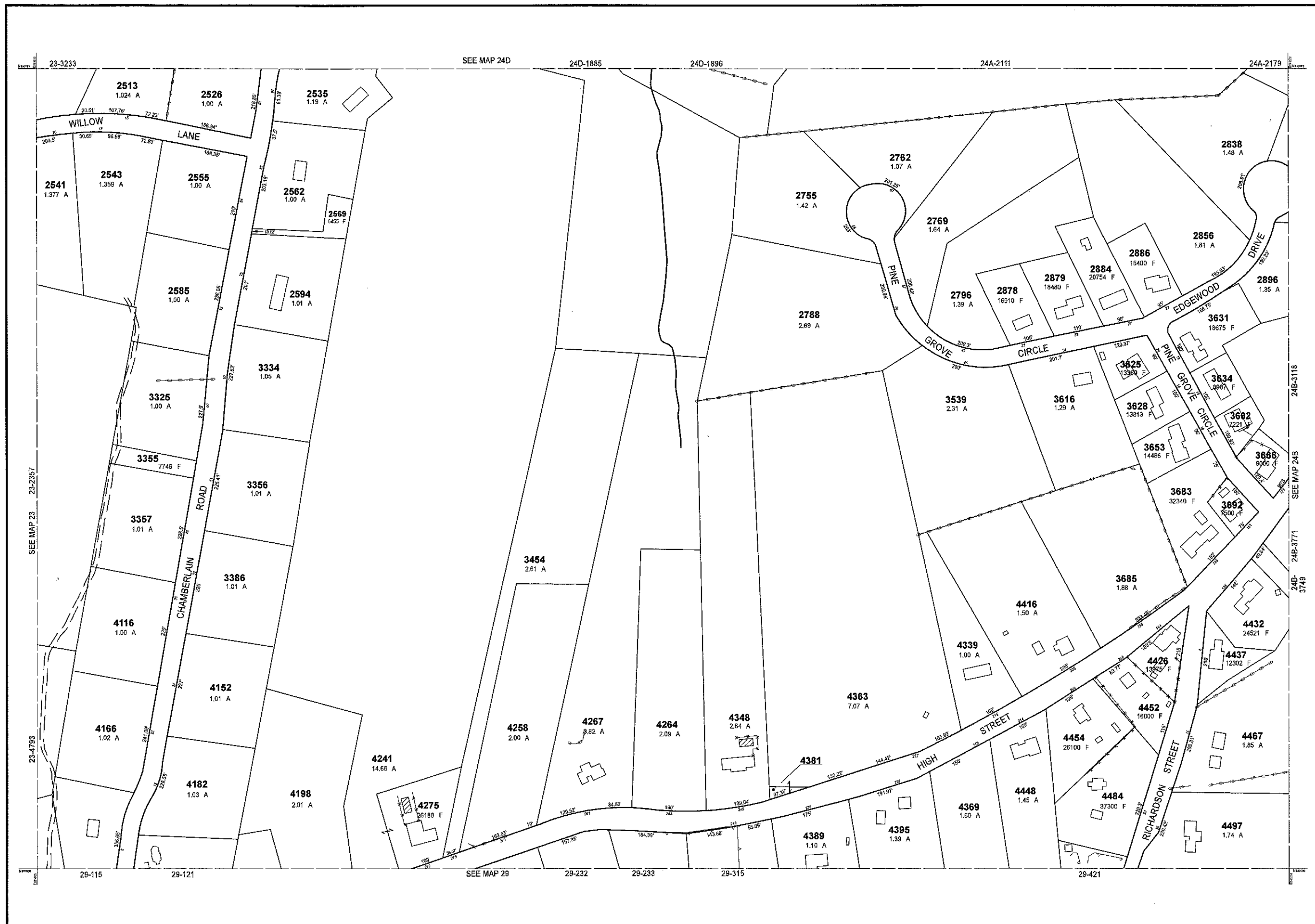
MASSACHUSETTS

**INDEX DIAGRAM**

24C	24A	25
24C	24B	25
24C	24C	25
24C	24D	25

MAP NO.

**24B**



RECEIVED  
 APR 1 2021  
 ASSESSORS

THIS MAP IS FOR ASSESSMENT PURPOSES. IT IS NOT VALID FOR LEGAL DESCRIPTION OR CONVEYANCE.

THE HORIZONTAL DATUM IS THE MASSACHUSETTS STATE PLANE COORDINATE SYSTEM, NAD 83.

ORIGINAL PROPERTY MAPS WERE PREPARED BY STONE & WEBSTER ENGINEERING CORP., BOSTON, MASSACHUSETTS, FROM AERIAL PHOTOGRAPHY DATED DECEMBER, 1986 AND PLANIMETRIC MAPPING PREPARED BY GEOD CORP., RIDGE, NEW JERSEY

MAPS ARE REVISED AND REPRINTED BY CAI TECHNOLOGIES, INC.

REVISED & REPRINTED BY

**CAI Technologies**  
 Precision Mapping. Geospatial Solutions.

11 Pleasant Street, Littleton, NH 03561  
 800.322.4540 - www.cai-tech.com

**LEGEND**

PARCEL NUMBER	..... 2222	EXEMPT PROPERTY	..... (E)
PARCEL AREA - ACRES	..... A	SUBDIVISION LOT NO.	..... (L)
PARCEL AREA - SQUARE FEET	..... F	HOUSE/STREET NUMBER	..... (H/S)
RECORD DIMENSION	..... 100'	RIGHT OF WAY/ACCESS	..... (R/W)
SCALED DIMENSION	..... 100'S	COMMON OWNERSHIP	..... (C/O)
MATCHLINE	..... (M)	WETLANDS	..... (W)
WATER	..... (W)		

SCALE: 1" = 100'

REVISD TO: JANUARY 1, 2021

PROPERTY MAPS

**UXBRIDGE**

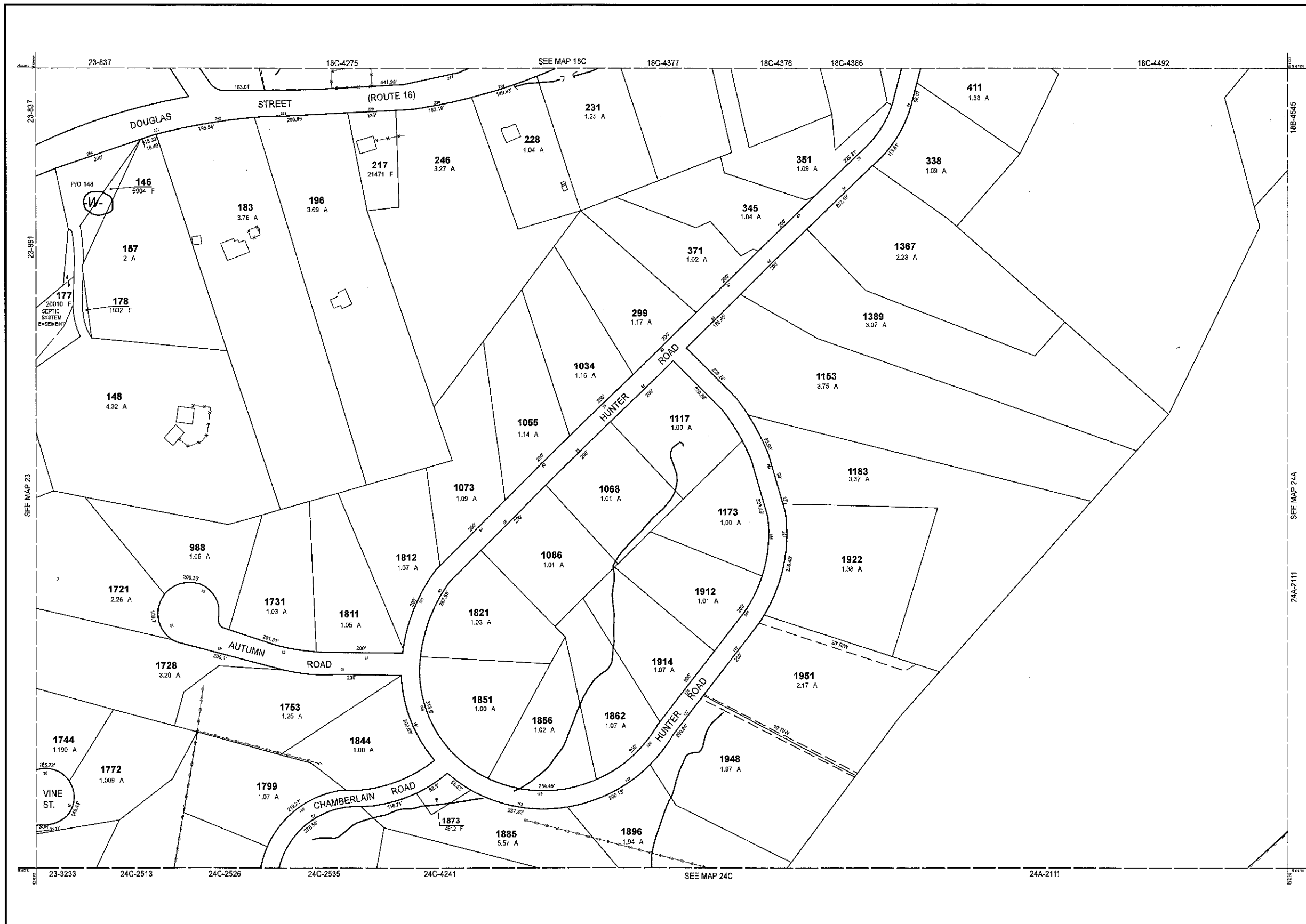
MASSACHUSETTS

INDEX DIAGRAM

23	24	25
28	29	30

MAP NO.

**24C**



RECEIVED  
 APR 1 2021  
 ASSESSORS

THIS MAP IS FOR ASSESSMENT PURPOSES. IT IS NOT VALID FOR LEGAL DESCRIPTION OR CONVEYANCE.

THE HORIZONTAL DATUM IS THE MASSACHUSETTS STATE PLANE COORDINATE SYSTEM, NAD 83.

ORIGINAL PROPERTY MAPS WERE PREPARED BY STONE & WEBSTER ENGINEERING CORP., BOSTON, MASSACHUSETTS, FROM AERIAL PHOTOGRAPHY DATED DECEMBER, 1986 AND PLANIMETRIC MAPPING PREPARED BY GEOD CORP., RIDGE, NEW JERSEY

MAPS ARE REVISED AND REPRINTED BY CAI TECHNOLOGIES, INC.

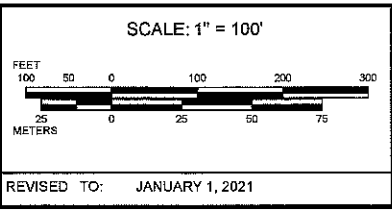
REVISED & REPRINTED BY

**CAI Technologies**  
 Precision Mapping. Geospatial Solutions.

11 Pleasant Street, Littleton, NH 03561  
 800.322.4540 - www.cai-tech.com

**LEGEND**

PARCEL NUMBER	..... 2222	EXEMPT PROPERTY	..... (E)
PARCEL AREA - ACRES	..... A	SUBDIVISION LOT NO.	..... (S)
PARCEL AREA - SQUARE FEET	..... F	HOUSE/STREET NUMBER	..... (H)
RECORD DIMENSION	..... 100'	RIGHT OF WAY/ACCESS	..... (RW)
SCALED DIMENSION	..... 100'S	COMMON OWNERSHIP	..... (CO)
MATCH LINE	..... (ML)	WETLANDS	..... (W)
WATER	..... (W)		



PROPERTY MAPS

**UXBRIDGE**

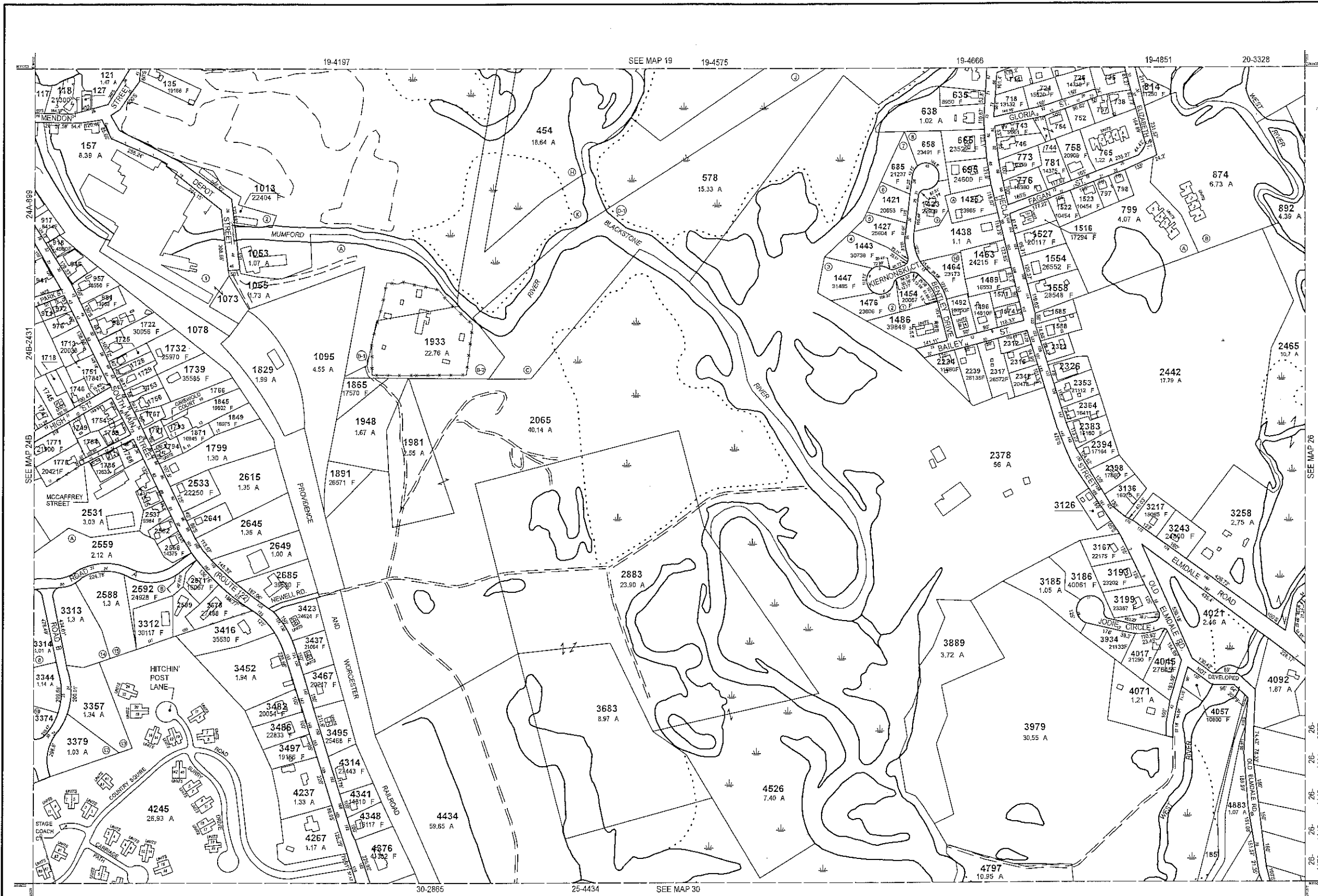
MASSACHUSETTS

**INDEX DIAGRAM**

17	18C	18A
23	24C	24B

MAP NO.

**24D**



PARCEL	AREA
117	5780 F
127	2884 F
714	14782 F
735	14152 F
737	9203 F
738	9077 F
744	3827 F
797	7000 F
798	7000 F
918	7405 F
946	20036 F
967	20909 F
1571	8308 F
1574	9804 F
1585	12197 F
1588	15450 F
1718	5227 F
1725	7405 F
1728	7405 F
1729	7841 F
1743	3961 F
1745	16117 F
1746	11474 F
1749	6757 F
1751	13886 F
1753	9723 F
1754	14730 F
1756	8443 F
1759	10164 F
1768	21344 F
1767	8276 F
1784	9013 F
1785	6664 F
1786	8118 F
1787	6080 F
1791	6534 F
1793	6276 F
1794	10019 F
2812	13504 F
2315	10634 F
2322	10398 F
2326	12592 F
2535	7206 F
2562	8880 F
2599	15111 F
2641	9583 F

SEE MAP 19 19-4197 19-4575 19-4666 19-4851 20-3328  
 SEE MAP 24B 24B-243 24A-899  
 SEE MAP 26  
 30-2865 25-4434 SEE MAP 30

RECEIVED  
 AUG 23 2021  
 ASSESSORS

THIS MAP IS FOR ASSESSMENT PURPOSES. IT IS NOT VALID FOR LEGAL DESCRIPTION OR CONVEYANCE.  
 THE HORIZONTAL DATUM IS THE MASSACHUSETTS STATE PLANE COORDINATE SYSTEM, NAD 83.  
 ORIGINAL PROPERTY MAPS WERE PREPARED BY STONE & WEBSTER ENGINEERING CORP., BOSTON, MASSACHUSETTS, FROM AERIAL PHOTOGRAPHY DATED DECEMBER, 1986 AND PLANIMETRIC MAPPING PREPARED BY GEOD CORP., RIDGE, NEW JERSEY  
 MAPS ARE REVISED AND REPRINTED BY CAI TECHNOLOGIES, INC.


REVISED & REPRINTED BY  
**CAI Technologies**  
 Precision Mapping. Geospatial Solutions.  
 11 Pleasant Street, Littleton, NH 03561  
 800.322.4540 - www.cai-tech.com

LEGEND	
PARCEL NUMBER	2222
PARCEL AREA - ACRES	A
PARCEL AREA - SQUARE FEET	F
RECORD DIMENSION	100'
SCALED DIMENSION	100'S
MATCH LINE	-W-
WATER	~
EXEMPT PROPERTY	⊙
SUBDIVISION LOT NO.	①
HOUSE/STREET NUMBER	②
RIGHT OF WAY/ACCESS	—W—
COMMON OWNERSHIP	—W—
WETLANDS	~

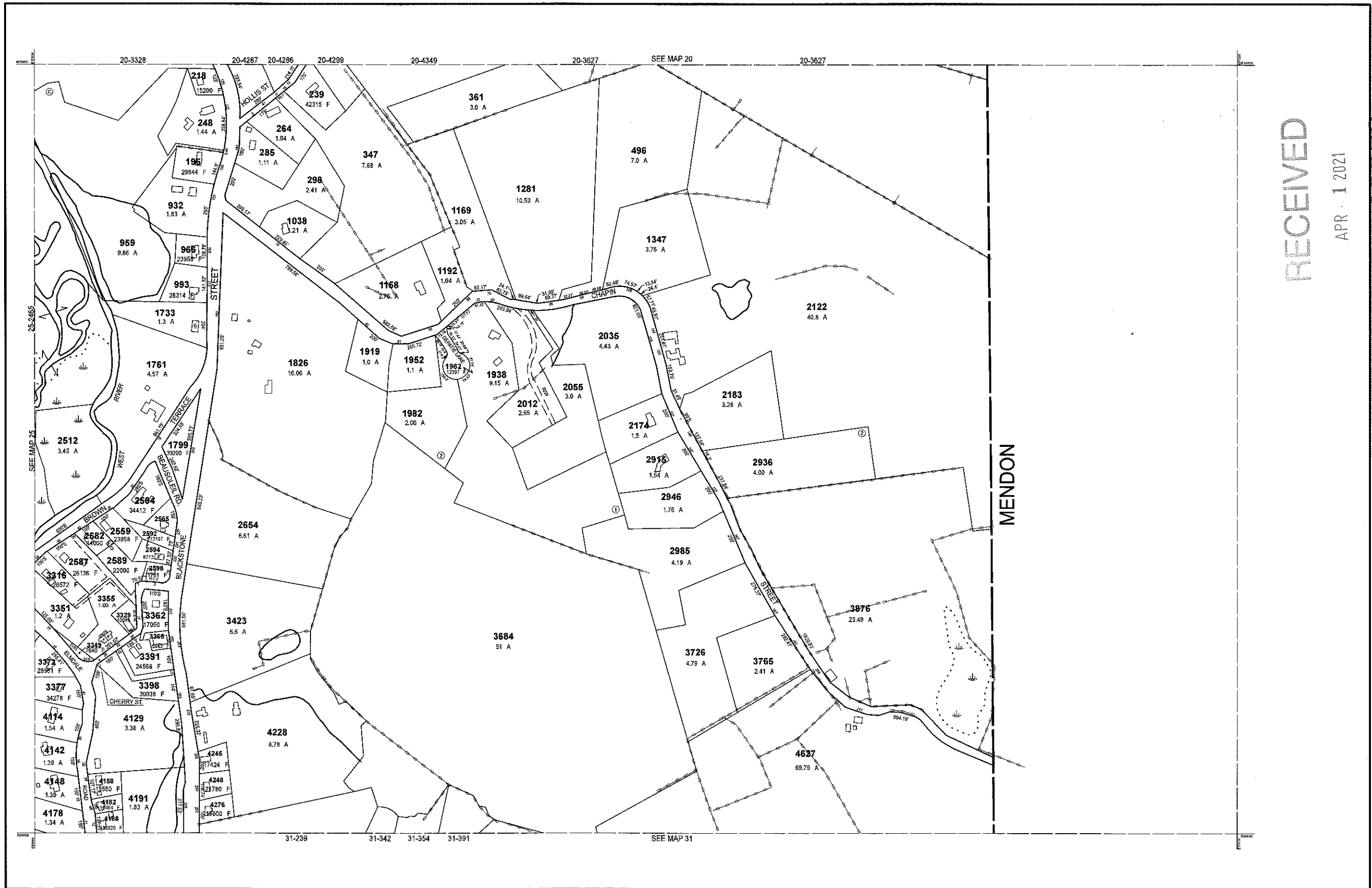
SCALE: 1" = 200'

REVISD TO: JANUARY 1, 2022

PROPERTY MAPS  
**UXBRIDGE**  
 MASSACHUSETTS



MAP NO.  
**25**



RECEIVED  
 APR 1 2021  
 ASSESSORS

THIS MAP IS FOR ASSESSMENT PURPOSES. IT IS NOT VALID FOR LEGAL DESCRIPTION OR CONVEYANCE.

THE HORIZONTAL DATUM IS THE MASSACHUSETTS STATE PLANE COORDINATE SYSTEM, NAD 83.

ORIGINAL PROPERTY MAPS WERE PREPARED BY STONE & WEBSTER ENGINEERING CORP., BOSTON, MASSACHUSETTS, FROM AERIAL PHOTOGRAPHY DATED DECEMBER, 1986 AND PLANIMETRIC MAPPING PREPARED BY GEOD CORP., RIDGE, NEW JERSEY

MAPS ARE REVISED AND REPRINTED BY CAI TECHNOLOGIES, INC.

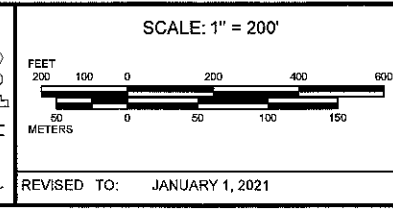
REVISED & REPRINTED BY

**CAI Technologies**  
 Precision Mapping, Geospatial Solutions.

11 Pleasant Street, Littleton, NH 03561  
 800.322.4540 - www.cai-tech.com

**LEGEND**

PARCEL NUMBER	.....	2222	EXEMPT PROPERTY	.....	(E)
PARCEL AREA - ACRES	.....	A	SUBDIVISION LOT NO.	.....	(L)
PARCEL AREA - SQUARE FEET	.....	F	HOUSE/STREET NUMBER	.....	(H)
RECORD DIMENSION	.....	100'	RIGHT OF WAY/ACCESS	.....	(R)
SCALED DIMENSION	.....	100'S	COMMON OWNERSHIP	.....	(C)
MATCHLINE	.....		WETLANDS	.....	(W)
WATER	.....	(W)			



PROPERTY MAPS

**UXBRIDGE**

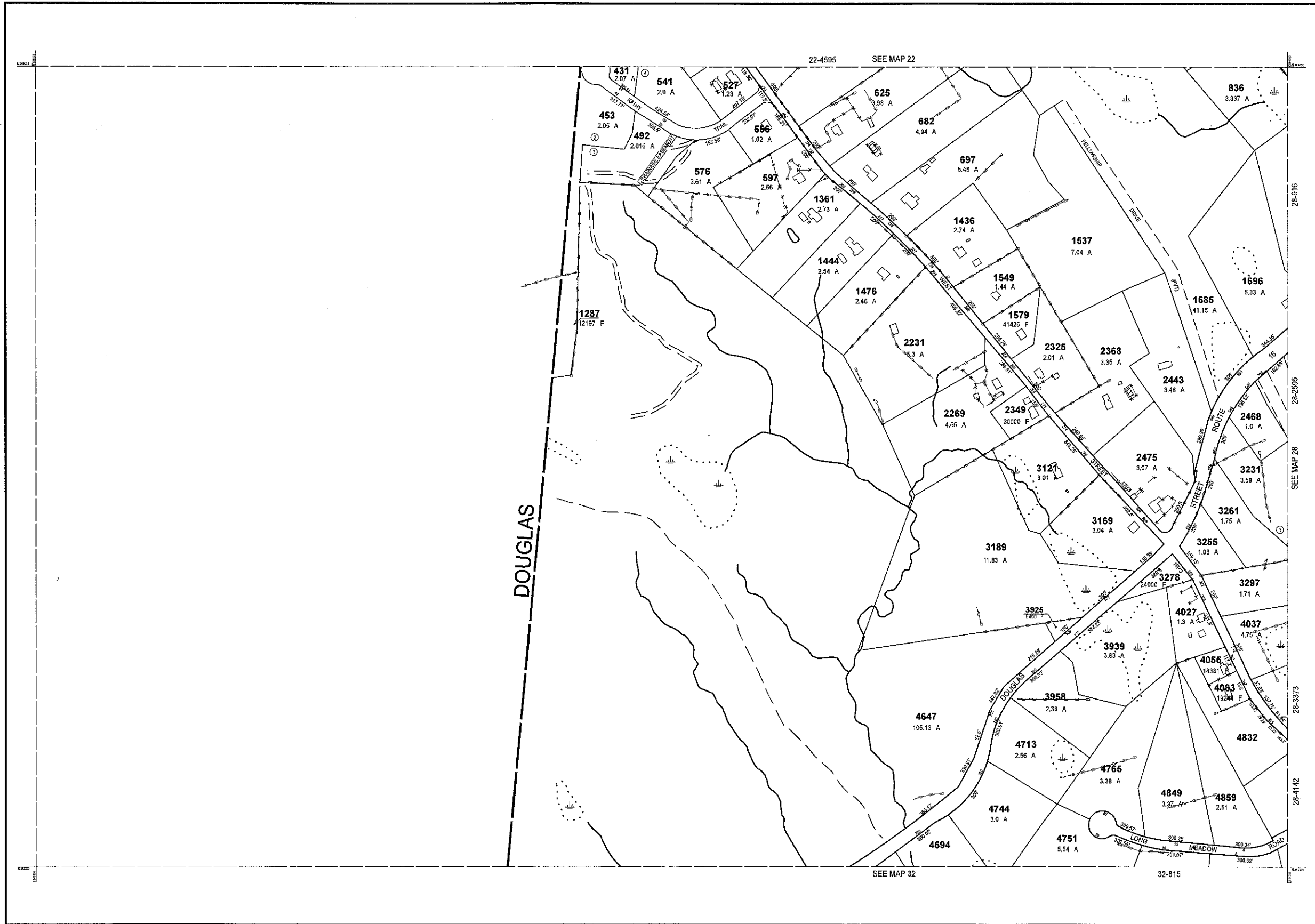
MASSACHUSETTS

**INDEX DIAGRAM**

19	20
25	26
30	31

MAP NO.

**26**



RECEIVED

APR 1 2021

ASSESSORS

THIS MAP IS FOR ASSESSMENT PURPOSES. IT IS NOT VALID FOR LEGAL DESCRIPTION OR CONVEYANCE.

THE HORIZONTAL DATUM IS THE MASSACHUSETTS STATE PLANE COORDINATE SYSTEM, NAD 83.

ORIGINAL PROPERTY MAPS WERE PREPARED BY STONE & WEBSTER ENGINEERING CORP., BOSTON, MASSACHUSETTS, FROM AERIAL PHOTOGRAPHY DATED DECEMBER, 1986 AND PLANIMETRIC MAPPING PREPARED BY GEOD CORP., RIDGE, NEW JERSEY

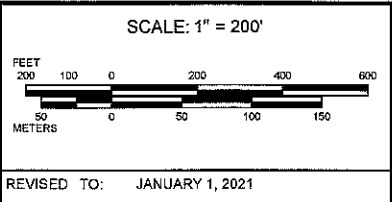
MAPS ARE REVISED AND REPRINTED BY CAI TECHNOLOGIES, INC.

REVISED & REPRINTED BY

**CAI Technologies**  
Precision Mapping, Geospatial Solutions.

11 Pleasant Street, Littleton, NH 03561  
800.322.4540 - www.cai-tech.com

LEGEND	
PARCEL NUMBER	2222
PARCEL AREA - ACRES	A
PARCEL AREA - SQUARE FEET	F
RECORD DIMENSION	100'
SCALED DIMENSION	100'S
MATCHLINE	-W-
WATER	
EXEMPT PROPERTY	
SUBDIVISION LOT NO.	
HOUSE/STREET NUMBER	
RIGHT OF WAY/ACCESS	
COMMON OWNERSHIP	
WETLANDS	



PROPERTY MAPS

**UXBRIDGE**

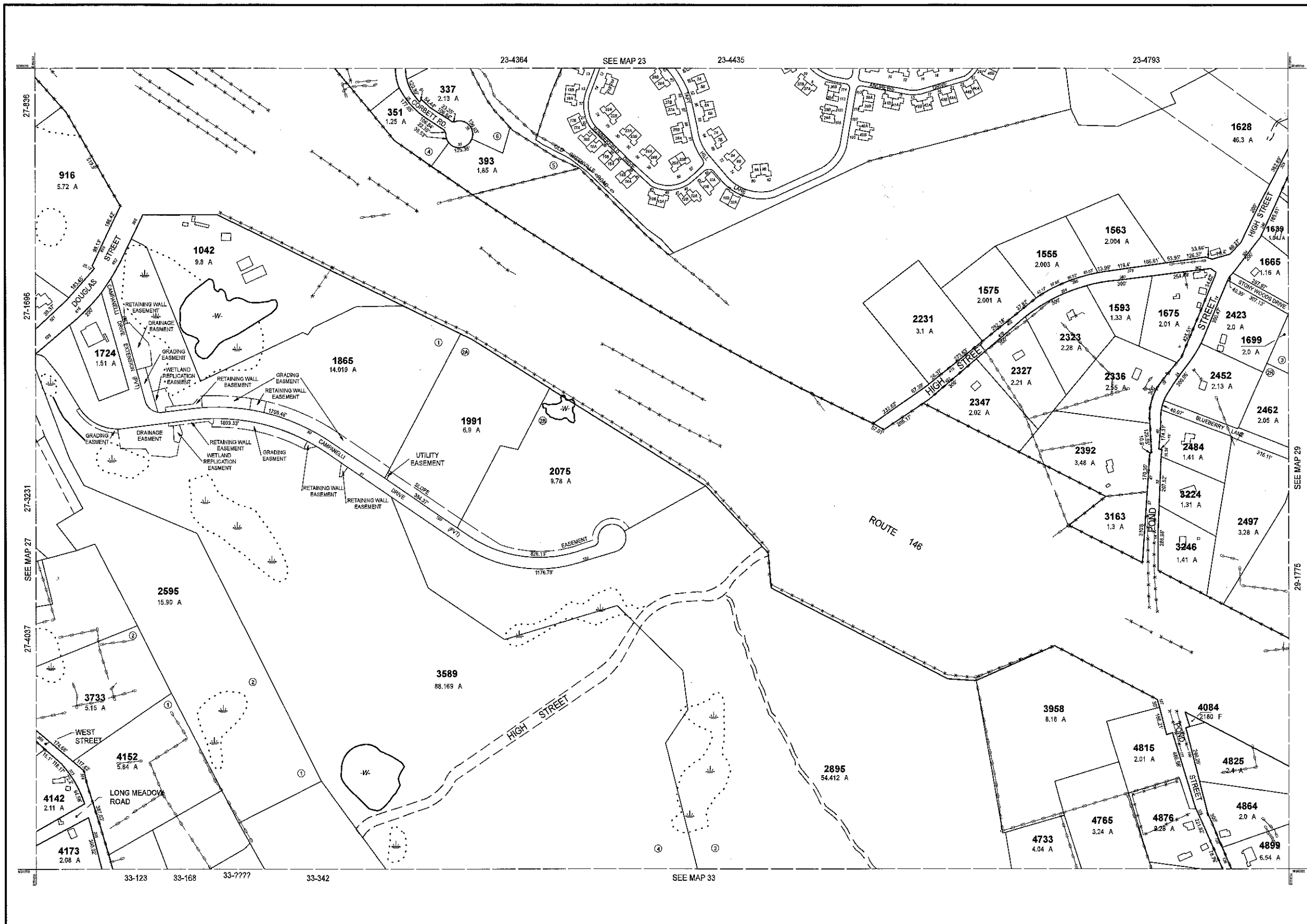
MASSACHUSETTS

INDEX DIAGRAM

21	22	23
		28
	32	33

MAP NO.

**27**



RECEIVED

APR 1 2021

ASSESSORS

THIS MAP IS FOR ASSESSMENT PURPOSES. IT IS NOT VALID FOR LEGAL DESCRIPTION OR CONVEYANCE.

THE HORIZONTAL DATUM IS THE MASSACHUSETTS STATE PLANE COORDINATE SYSTEM, NAD 83.

ORIGINAL PROPERTY MAPS WERE PREPARED BY STONE & WEBSTER ENGINEERING CORP., BOSTON, MASSACHUSETTS, FROM AERIAL PHOTOGRAPHY DATED DECEMBER, 1986 AND PLANIMETRIC MAPPING PREPARED BY GEOD CORP., RIDGE, NEW JERSEY

MAPS ARE REVISED AND REPRINTED BY CAI TECHNOLOGIES, INC.

REVISED & REPRINTED BY

**CAI Technologies**

Precision Mapping. Geospatial Solutions.

11 Pleasant Street, Littleton, NH 03561  
800.322.4540 - www.cai-tech.com

**LEGEND**

PARCEL NUMBER	..... 2222	EXEMPT PROPERTY	..... (E)
PARCEL AREA - ACRES	..... A	SUBDIVISION LOT NO.	..... (L)
PARCEL AREA - SQUARE FEET	..... F	HOUSE'S STREET NUMBER	..... (S)
RECORD DIMENSION	..... 100'	RIGHT OF WAY/ACCESS	..... (R)
SCALED DIMENSION	..... 100'S	COMMON OWNERSHIP	..... (C)
MATCH LINE	..... (M)	WETLANDS	..... (W)
WATER	..... (W)		

SCALE: 1" = 200'

REVISED TO: JANUARY 1, 2021

PROPERTY MAPS

**UXBRIDGE**

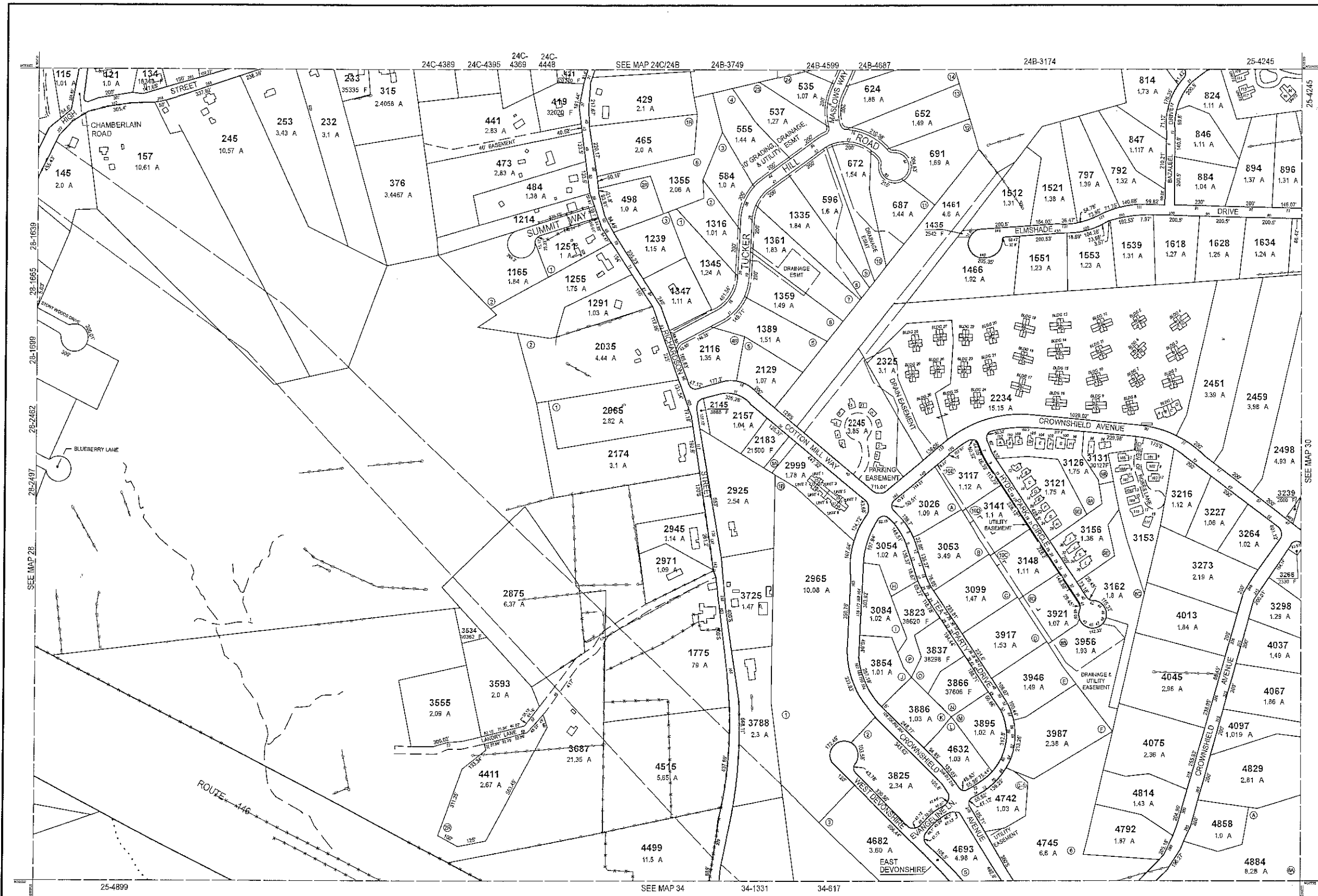
MASSACHUSETTS

**INDEX DIAGRAM**

22	23	24D	24E
27	28	29	30
32	33	34	

MAP NO.

**28**



SEE MAP 30

THIS MAP IS FOR ASSESSMENT PURPOSES. IT IS NOT VALID FOR LEGAL DESCRIPTION OR CONVEYANCE.  
 THE HORIZONTAL DATUM IS THE MASSACHUSETTS STATE PLANE COORDINATE SYSTEM, NAD 83.  
 ORIGINAL PROPERTY MAPS WERE PREPARED BY STONE & WEBSTER ENGINEERING CORP., BOSTON, MASSACHUSETTS, FROM AERIAL PHOTOGRAPHY DATED DECEMBER, 1986 AND PLANIMETRIC MAPPING PREPARED BY GEOD CORP., RIDGE, NEW JERSEY  
 MAPS ARE REVISED AND REPRINTED BY CAI TECHNOLOGIES, INC.

REVISED & REPRINTED BY  
**CAI Technologies**  
 Precision Mapping. Geospatial Solutions.  
 11 Pleasant Street, Littleton, NH 03561  
 800.322.4540 - www.cai-tech.com

LEGEND

PARCEL NUMBER	..... 2222	EXEMPT PROPERTY	⊕
PARCEL AREA - ACRES	..... A	SUBDIVISION LOT NO.	②
PARCEL AREA - SQUARE FEET	..... F	HOUSE/STREET NUMBER	123
RECORD DIMENSION	..... 100'	RIGHT OF WAY/ACCESS	---
SCALED DIMENSION	..... 100'S	COMMON OWNERSHIP	---
MATCHLINE	---	WETLANDS	⊖
WATER	---		

SCALE: 1" = 200'

REVISED TO: JANUARY 1, 2022

PROPERTY MAPS  
**UXBRIDGE**  
 MASSACHUSETTS

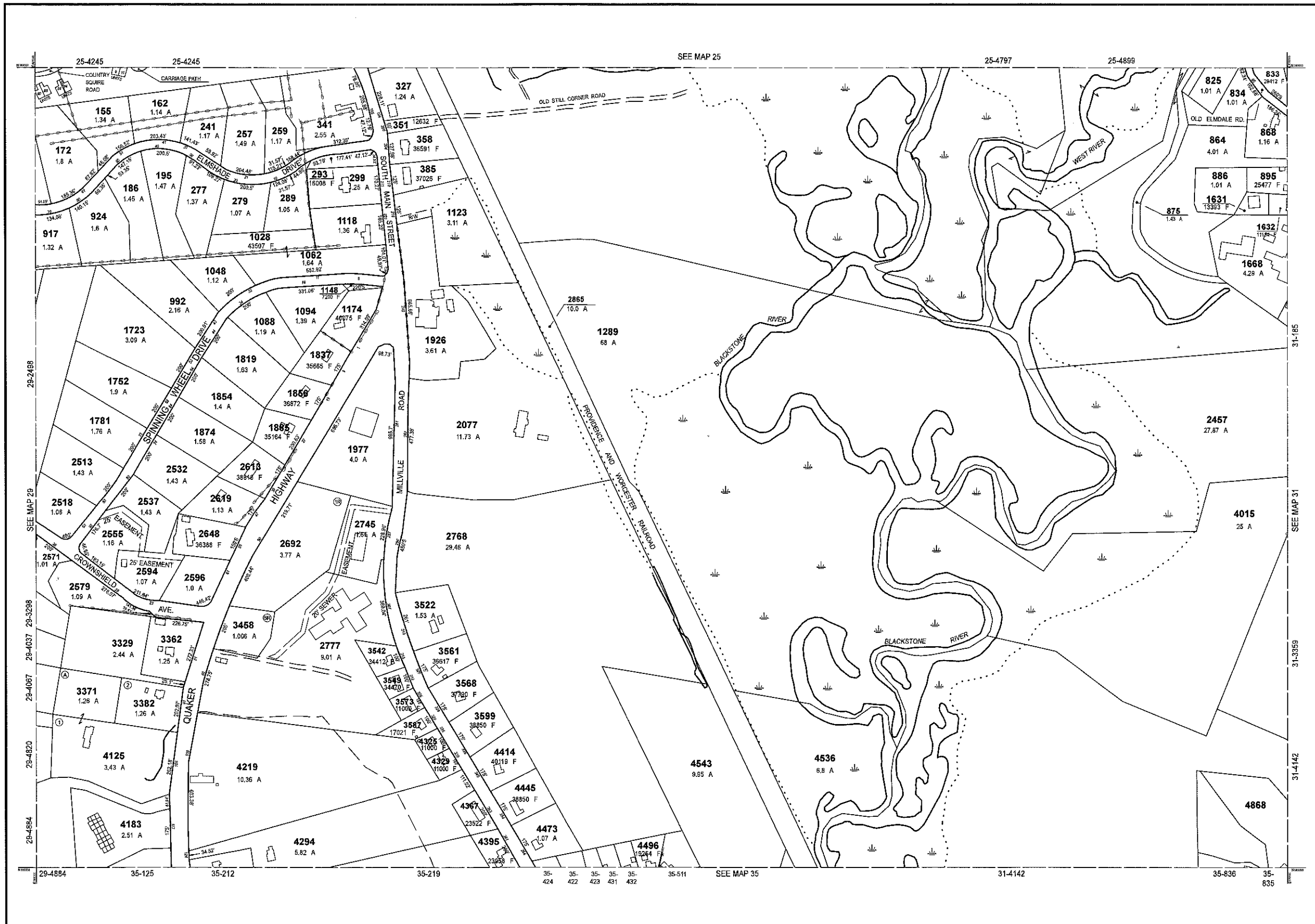
INDEX DIAGRAM

23	24	25
28	29	30
33	34	35

MAP NO.  
**29**

RECEIVED  
 AUG 23 2021  
 ASSESSORS





RECEIVED  
APR 1 2021  
ASSESSORS

THIS MAP IS FOR ASSESSMENT PURPOSES. IT IS NOT VALID FOR LEGAL DESCRIPTION OR CONVEYANCE.

THE HORIZONTAL DATUM IS THE MASSACHUSETTS STATE PLANE COORDINATE SYSTEM, NAD 83.

ORIGINAL PROPERTY MAPS WERE PREPARED BY STONE & WEBSTER ENGINEERING CORP., BOSTON, MASSACHUSETTS, FROM AERIAL PHOTOGRAPHY DATED DECEMBER, 1986 AND PLANIMETRIC MAPPING PREPARED BY GEOD CORP., RIDGE, NEW JERSEY

MAPS ARE REVISED AND REPRINTED BY CAI TECHNOLOGIES, INC.

REVISED & REPRINTED BY

**CAI Technologies**  
Precision Mapping. Geospatial Solutions.

11 Pleasant Street, Littleton, NH 03561  
800.322.4540 - www.cai-tech.com

**LEGEND**

PARCEL NUMBER	..... 2222	EXEMPT PROPERTY	..... (E)
PARCEL AREA - ACRES	..... A	SUBDIVISION LOT NO.	..... (S)
PARCEL AREA - SQUARE FEET	..... F	HOUSE/STREET NUMBER	..... (H)
RECORD DIMENSION	..... 100'	RIGHT OF WAY/ACCESS	..... (RW)
SCALED DIMENSION	..... 100'S	COMMON OWNERSHIP	..... (CO)
MATCH LINE	..... (M)	WETLANDS	..... (W)
WATER	..... (W)		

SCALE: 1" = 200'

REVISED TO: JANUARY 1, 2021

PROPERTY MAPS

**UXBRIDGE**

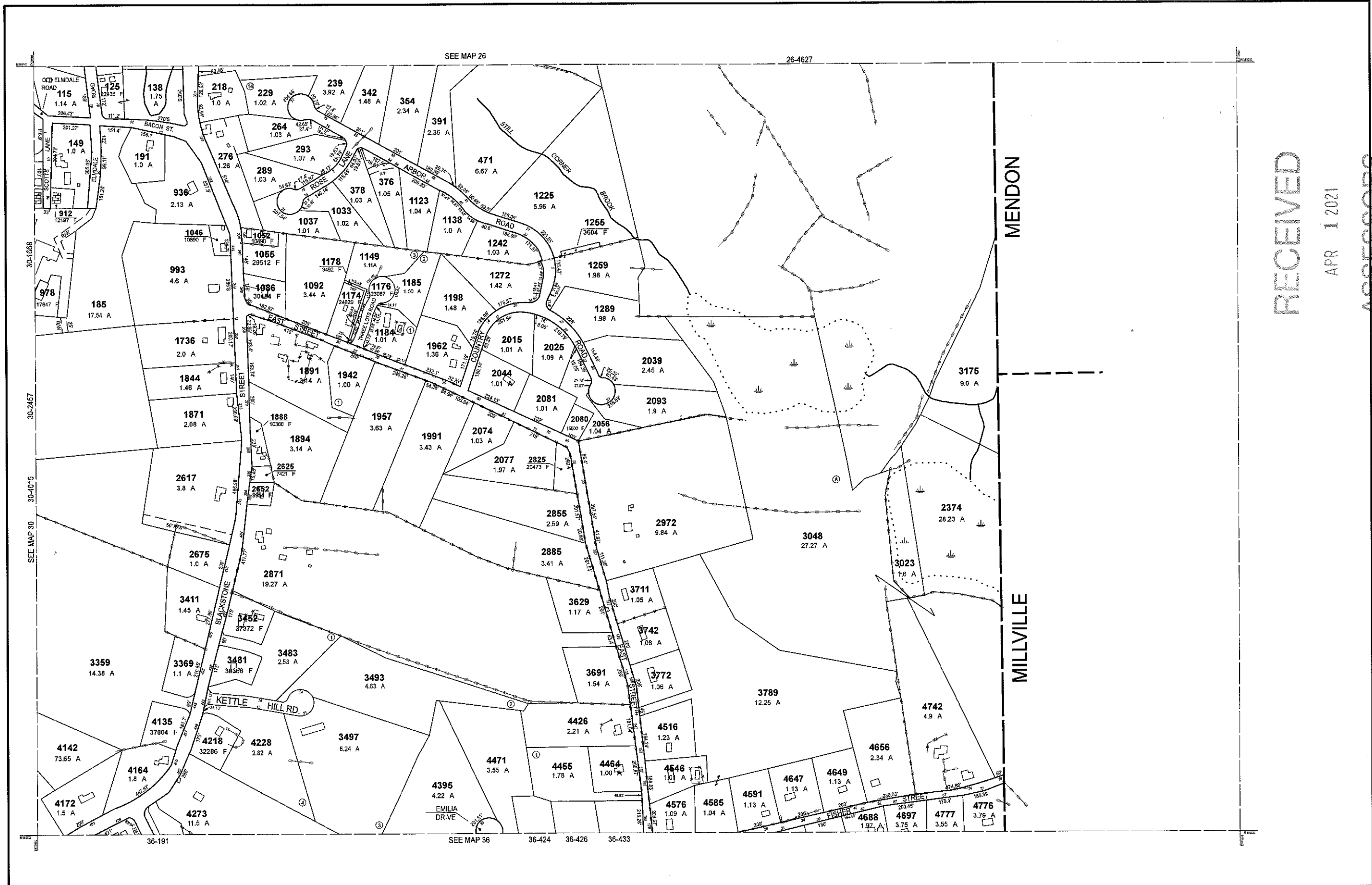
MASSACHUSETTS

**INDEX DIAGRAM**

24	25	26
29	30	31
34	35	36

MAP NO.

**30**



RECEIVED  
 APR 1 2021  
 ASSESSORS

THIS MAP IS FOR ASSESSMENT PURPOSES. IT IS NOT VALID FOR LEGAL DESCRIPTION OR CONVEYANCE.

THE HORIZONTAL DATUM IS THE MASSACHUSETTS STATE PLANE COORDINATE SYSTEM, NAD 83.

ORIGINAL PROPERTY MAPS WERE PREPARED BY STONE & WEBSTER ENGINEERING CORP., BOSTON, MASSACHUSETTS, FROM AERIAL PHOTOGRAPHY DATED DECEMBER, 1986 AND PLANIMETRIC MAPPING PREPARED BY GEOD CORP., RIDGE, NEW JERSEY.

MAPS ARE REVISED AND REPRINTED BY CAI TECHNOLOGIES, INC.

REVISED & REPRINTED BY

**CAI Technologies**  
 Precision Mapping. Geospatial Solutions.

11 Pleasant Street, Littleton, NH 03561  
 800.322.4540 - www.cai-tech.com

LEGEND	
PARCEL NUMBER	..... 2222
PARCEL AREA - ACRES	..... A
PARCEL AREA - SQUARE FEET	..... F
RECORD DIMENSION	..... 100'
SCALED DIMENSION	..... 100'S
MATCHLINE	..... -W-
WATER	..... (Symbol)
EXEMPT PROPERTY	..... (Symbol)
SUBDIVISION LOT NO.	..... (Symbol)
HOUSE/STREET NUMBER	..... (Symbol)
RIGHT OF WAY/ACCESS	..... (Symbol)
COMMON OWNERSHIP	..... (Symbol)
WETLANDS	..... (Symbol)

SCALE: 1" = 200'

REVISD TO: JANUARY 1, 2021

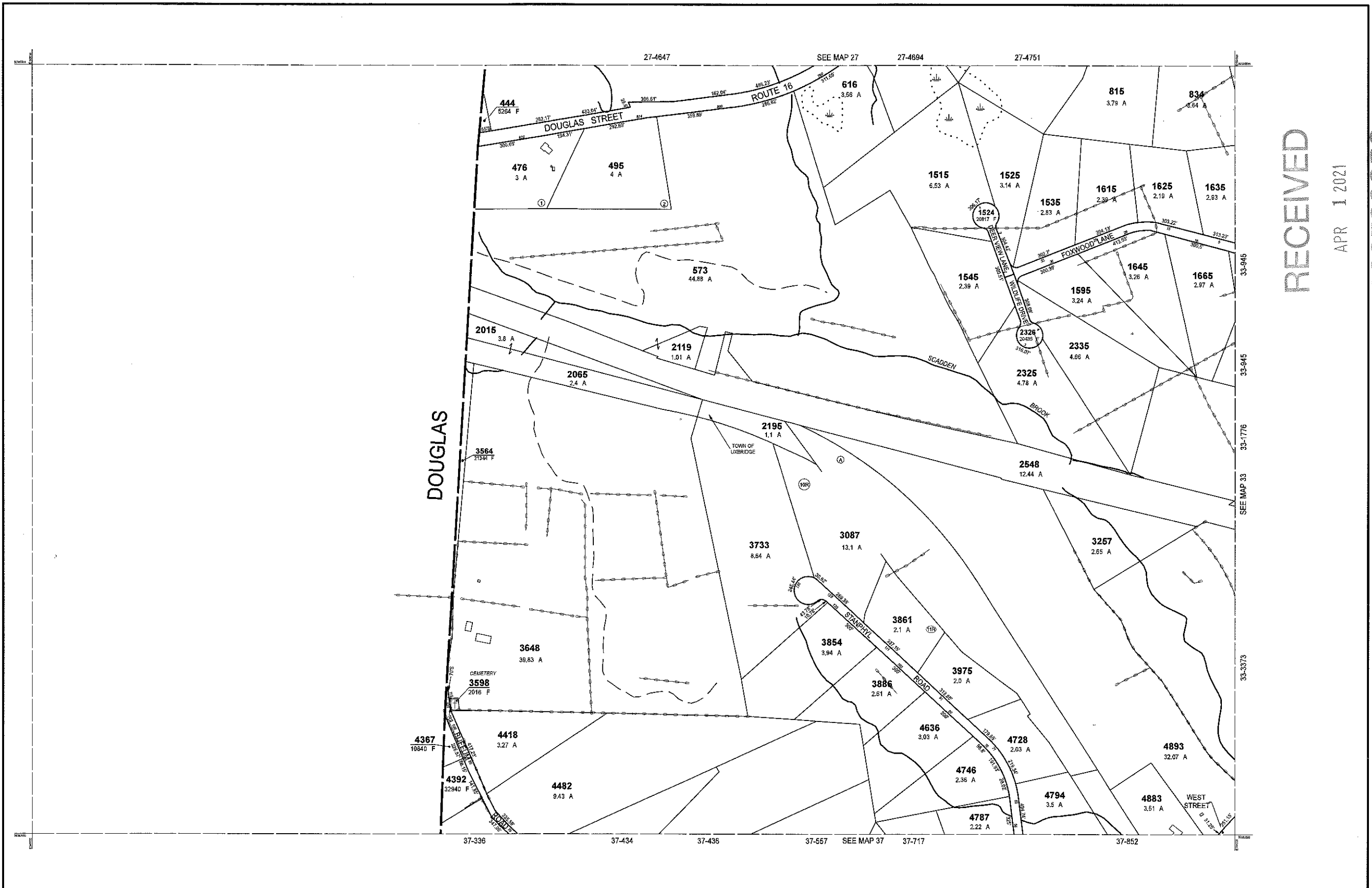
PROPERTY MAPS

**UXBRIDGE**

MASSACHUSETTS

INDEX DIAGRAM

MAP NO. **31**



RECEIVED

APR 1 2021

ASSESSORS

THIS MAP IS FOR ASSESSMENT PURPOSES. IT IS NOT VALID FOR LEGAL DESCRIPTION OR CONVEYANCE.

THE HORIZONTAL DATUM IS THE MASSACHUSETTS STATE PLANE COORDINATE SYSTEM, NAD 83.

ORIGINAL PROPERTY MAPS WERE PREPARED BY STONE & WEBSTER ENGINEERING CORP., BOSTON, MASSACHUSETTS, FROM AERIAL PHOTOGRAPHY DATED DECEMBER, 1986 AND PLANIMETRIC MAPPING PREPARED BY GEOD CORP., RIDGE, NEW JERSEY

MAPS ARE REVISED AND REPRINTED BY CAI TECHNOLOGIES, INC.

REVISED & REPRINTED BY

**CAI Technologies**  
Precision Mapping. Geospatial Solutions.

11 Pleasant Street, Littleton, NH 03561  
800.322.4540 - www.cai-tech.com

LEGEND

PARCEL NUMBER	.....	2222	EXEMPT PROPERTY	.....	(E)
PARCEL AREA - ACRES	.....	A	SUBDIVISION LOT NO.	.....	(L)
PARCEL AREA - SQUARE FEET	.....	F	HOUSE/STREET NUMBER	.....	(H)
RECORD DIMENSION	.....	100'	RIGHT OF WAY/ACCESS	.....	(RW)
SCALED DIMENSION	.....	100'S	COMMON OWNERSHIP	.....	(CO)
MATCH LINE	.....		WETLANDS	.....	(W)
WATER	.....	(W)			

SCALE: 1" = 200'

REVISD TO: JANUARY 1, 2021

PROPERTY MAPS

**UXBRIDGE**

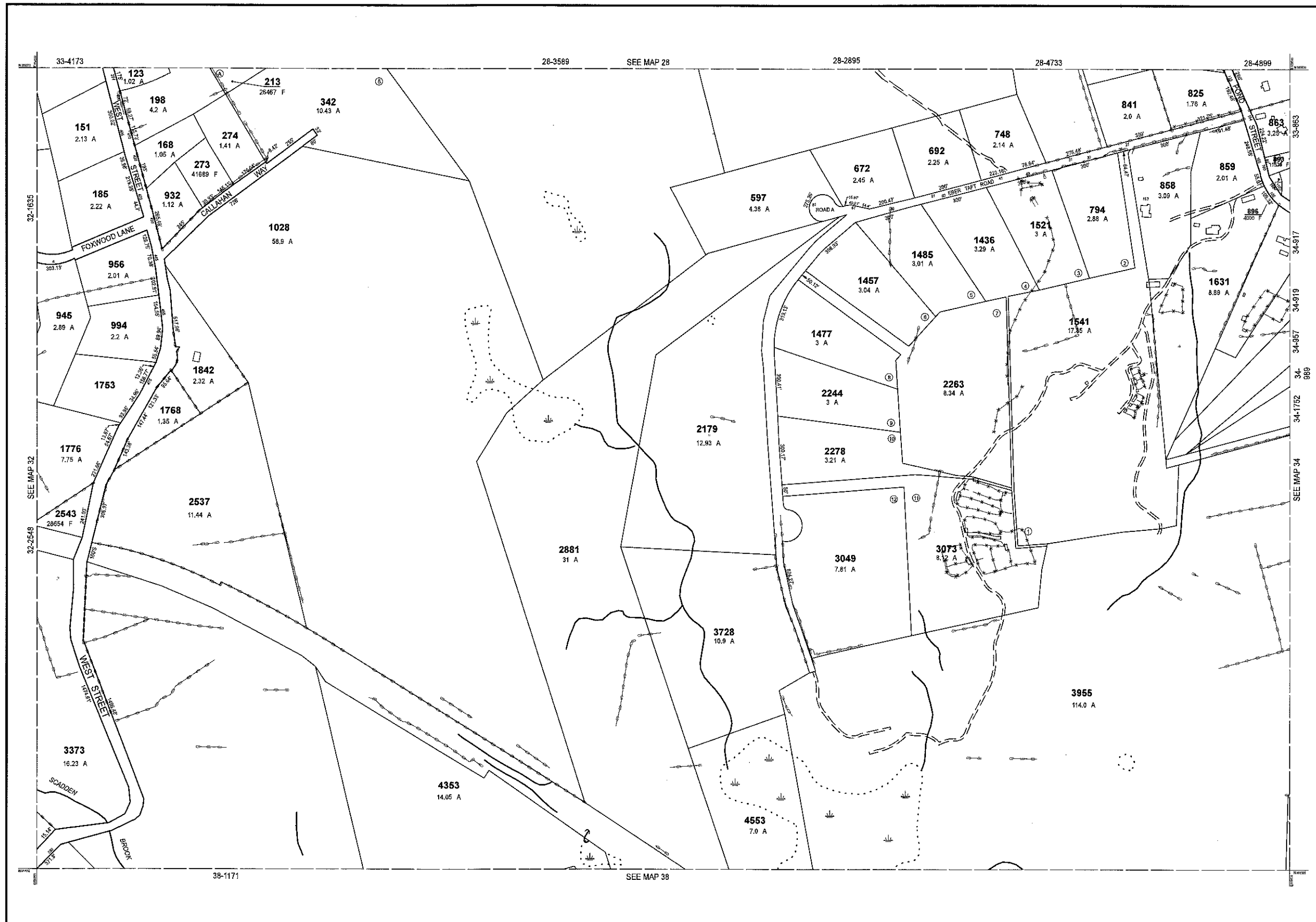
MASSACHUSETTS

INDEX DIAGRAM

27	28
33	38

MAP NO.

**32**



RECEIVED  
 APR 1 2021  
 ASSESSORS

THIS MAP IS FOR ASSESSMENT PURPOSES. IT IS NOT VALID FOR LEGAL DESCRIPTION OR CONVEYANCE.

THE HORIZONTAL DATUM IS THE MASSACHUSETTS STATE PLANE COORDINATE SYSTEM, NAD 83.

ORIGINAL PROPERTY MAPS WERE PREPARED BY STONE & WEBSTER ENGINEERING CORP., BOSTON, MASSACHUSETTS, FROM AERIAL PHOTOGRAPHY DATED DECEMBER, 1986 AND PLANIMETRIC MAPPING PREPARED BY GEOD CORP., RIDGE, NEW JERSEY

MAPS ARE REVISED AND REPRINTED BY CAI TECHNOLOGIES, INC.

REVISED & REPRINTED BY

**CAI Technologies**  
 Precision Mapping. Geospatial Solutions.

11 Pleasant Street, Littleton, NH 03561  
 800.322.4540 - www.cai-tech.com

**LEGEND**

PARCEL NUMBER	..... 2222	EXEMPT PROPERTY	..... (E)
PARCEL AREA - ACRES	..... A	SUBDIVISION LOT NO.	..... (L)
PARCEL AREA - SQUARE FEET	..... F	HOUSE/STREET NUMBER	..... (H/S)
RECORD DIMENSION	..... 100'	RIGHT OF WAY/ACCESS	..... (R/W)
SCALED DIMENSION	..... 100'S	COMMON OWNERSHIP	..... (C/O)
MATCHLINE	..... (M)	WETLANDS	..... (W)
WATER	..... (W)		

SCALE: 1" = 200'

REVISED TO: JANUARY 1, 2021

PROPERTY MAPS

**UXBRIDGE**

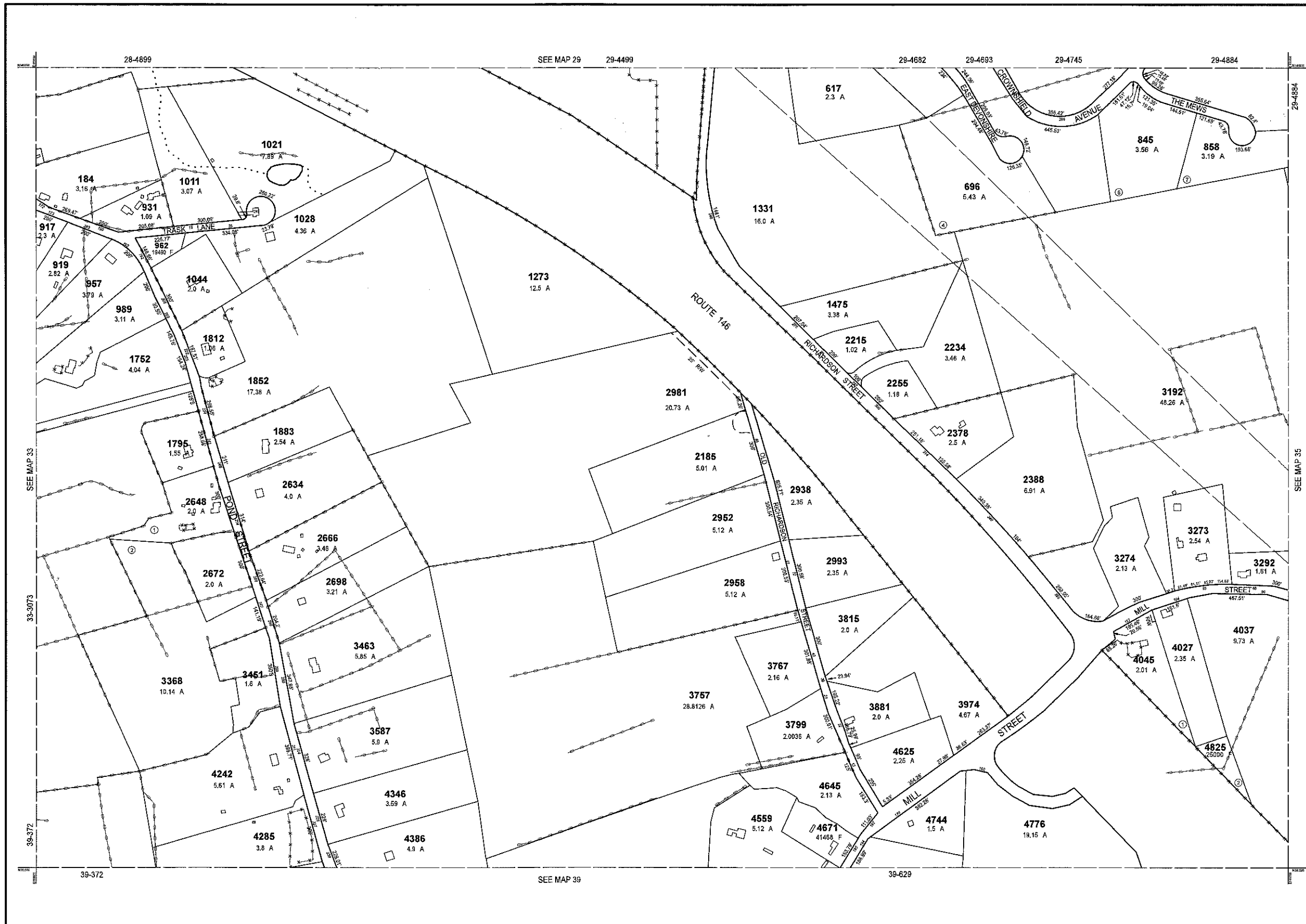
MASSACHUSETTS

INDEX DIAGRAM

27	28	29
32	33	34
37	38	39

MAP NO.

**33**



RECEIVED  
 APR 1 2021  
 ASSESSORS

THIS MAP IS FOR ASSESSMENT PURPOSES. IT IS NOT VALID FOR LEGAL DESCRIPTION OR CONVEYANCE.

THE HORIZONTAL DATUM IS THE MASSACHUSETTS STATE PLANE COORDINATE SYSTEM, NAD 83.

ORIGINAL PROPERTY MAPS WERE PREPARED BY STONE & WEBSTER ENGINEERING CORP., BOSTON, MASSACHUSETTS, FROM AERIAL PHOTOGRAPHY DATED DECEMBER, 1986 AND PLANIMETRIC MAPPING PREPARED BY GEOD CORP., RIDGE, NEW JERSEY

MAPS ARE REVISED AND REPRINTED BY CAI TECHNOLOGIES, INC.

REVISED & REPRINTED BY

**CAI Technologies**  
 Precision Mapping. Geospatial Solutions.

11 Pleasant Street, Littleton, NH 03561  
 800.322.4540 - www.cai-tech.com

**LEGEND**

PARCEL NUMBER	..... 2222	EXEMPT PROPERTY	..... (E)
PARCEL AREA - ACRES	..... A	SUBDIVISION LOT NO.	..... (L)
PARCEL AREA - SQUARE FEET	..... F	HOUSE/STREET NUMBER	..... (H)
RECORD DIMENSION	..... 100'	RIGHT OF WAY/ACCESS	..... (R)
SCALED DIMENSION	..... 100'S	COMMON OWNERSHIP	..... (C)
MATCH LINE	..... (M)	WETLANDS	..... (W)
WATER	..... (W)		

SCALE: 1" = 200'

REVISED TO: JANUARY 1, 2021

PROPERTY MAPS

**UXBRIDGE**

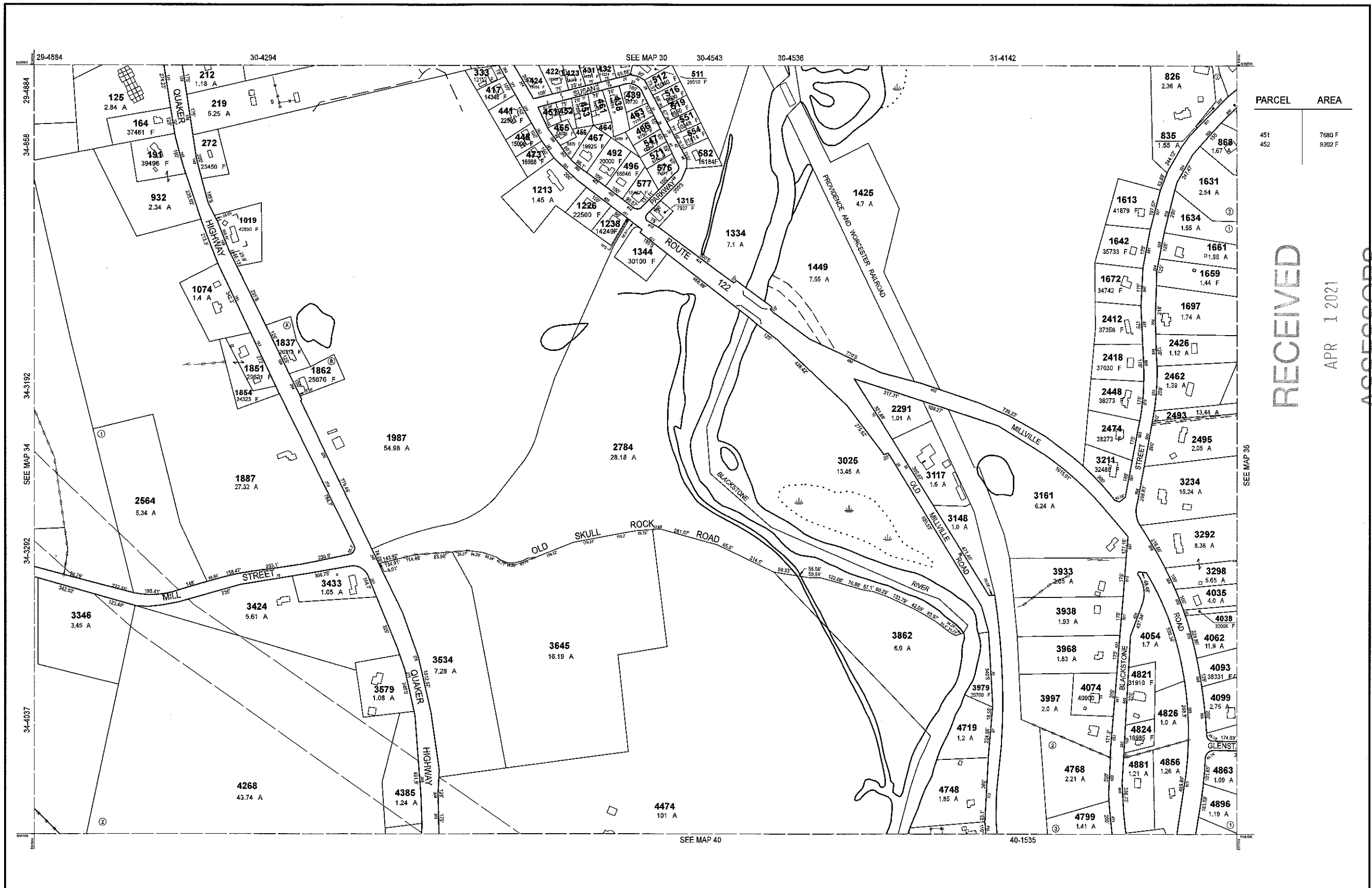
MASSACHUSETTS

**INDEX DIAGRAM**

28	29	30
33	34	35
38	39	40

MAP NO.

**34**



PARCEL	AREA
451	7680 F
452	9302 F

RECEIVED  
 APR 1 2021  
 ASSESSORS

THIS MAP IS FOR ASSESSMENT PURPOSES. IT IS NOT VALID FOR LEGAL DESCRIPTION OR CONVEYANCE.

THE HORIZONTAL DATUM IS THE MASSACHUSETTS STATE PLANE COORDINATE SYSTEM, NAD 83.

ORIGINAL PROPERTY MAPS WERE PREPARED BY STONE & WEBSTER ENGINEERING CORP., BOSTON, MASSACHUSETTS, FROM AERIAL PHOTOGRAPHY DATED DECEMBER, 1986 AND PLANIMETRIC MAPPING PREPARED BY GEOD CORP., RIDGE, NEW JERSEY

MAPS ARE REVISED AND REPRINTED BY CAI TECHNOLOGIES, INC.

REVISED & REPRINTED BY

**CAI Technologies**  
Precision Mapping. Geospatial Solutions.

11 Pleasant Street, Littleton, NH 03561  
800.322.4540 - www.cai-tech.com

**LEGEND**

PARCEL NUMBER	..... 2222	EXEMPT PROPERTY	..... (E)
PARCEL AREA - ACRES	..... A	SUBDIVISION LOT NO.	..... (S)
PARCEL AREA - SQUARE FEET	..... F	HOUSE/STREET NUMBER	..... (H)
RECORD DIMENSION	..... 100'	RIGHT OF WAY/ACCESS	..... (R)
SCALED DIMENSION	..... 100'S	COMMON OWNERSHIP	..... (C)
MATCHLINE	..... (M)	WETLANDS	..... (W)
WATER	..... (W)		

SCALE: 1" = 200'

REVISED TO: JANUARY 1, 2021

PROPERTY MAPS

**UXBRIDGE**

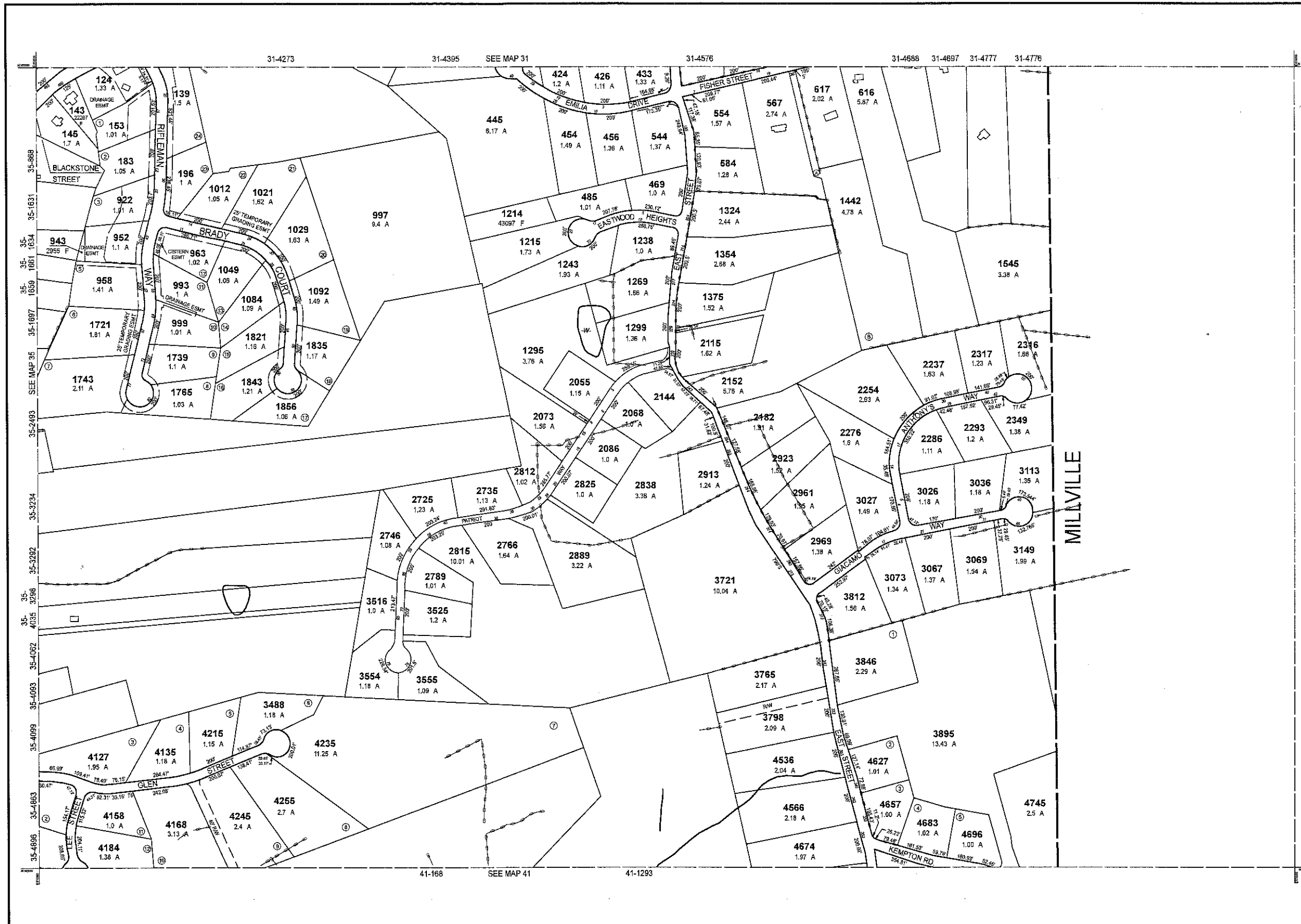
MASSACHUSETTS

INDEX DIAGRAM

29	30	31
34		36
39	40	41

MAP NO.

**35**



RECEIVED  
 JUN 29 2021  
 ASSESSORS

THIS MAP IS FOR ASSESSMENT PURPOSES. IT IS NOT VALID FOR LEGAL DESCRIPTION OR CONVEYANCE.

THE HORIZONTAL DATUM IS THE MASSACHUSETTS STATE PLANE COORDINATE SYSTEM, NAD 83.

ORIGINAL PROPERTY MAPS WERE PREPARED BY STONE & WEBSTER ENGINEERING CORP., BOSTON, MASSACHUSETTS, FROM AERIAL PHOTOGRAPHY DATED DECEMBER, 1986 AND PLANIMETRIC MAPPING PREPARED BY GEOD CORP., RIDGE, NEW JERSEY.

MAPS ARE REVISED AND REPRINTED BY CAI TECHNOLOGIES, INC.

REVISED & REPRINTED BY

**CAI Technologies**  
 Precision Mapping. Geospatial Solutions.

11 Pleasant Street, Littleton, NH 03561  
 800.322.4540 - www.cai-tech.com

LEGEND

PARCEL NUMBER	..... 2222	EXEMPT PROPERTY	..... (E)
PARCEL AREA - ACRES	..... A	SUBDIVISION LOT NO.	..... (L)
PARCEL AREA - SQUARE FEET	..... F	HOUSE/STREET NUMBER	..... (H/S)
RECORD DIMENSION	..... 100'	RIGHT OF WAY/ACCESS	..... (R/W)
SCALED DIMENSION	..... 100S	COMMON OWNERSHIP	..... (C/O)
MATCH LINE	..... (M)	WETLANDS	..... (W)
WATER	..... (W)		

SCALE: 1" = 200'


FEET: 0 100 200 300 400 500 600  
 METERS: 0 50 100 150

REVISED TO: JANUARY 1, 2022

PROPERTY MAPS

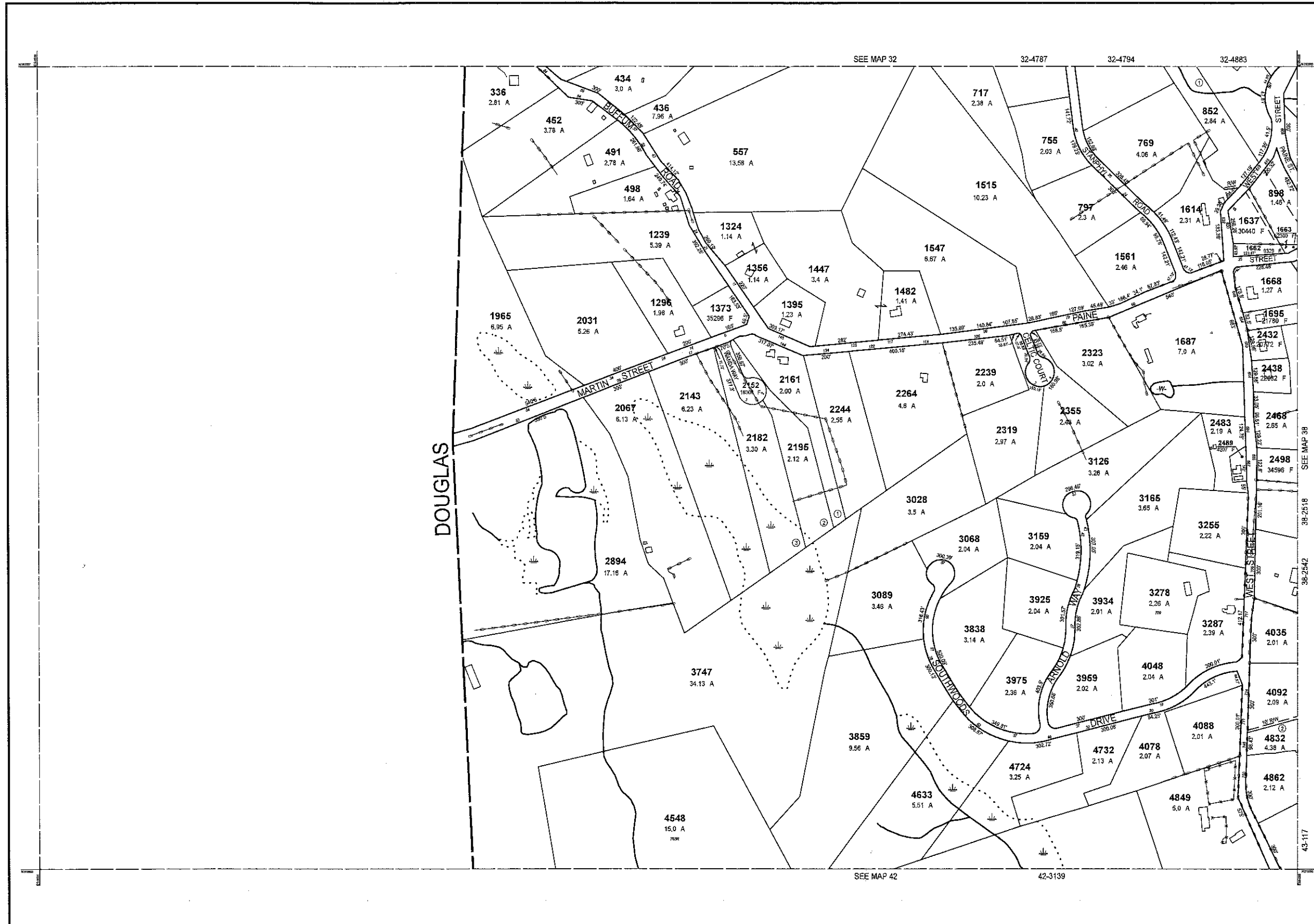
**UXBRIDGE**

MASSACHUSETTS



MAP NO.

**36**



RECEIVED  
 JUN 29 2021  
 ASSESSORS

THIS MAP IS FOR ASSESSMENT PURPOSES. IT IS NOT VALID FOR LEGAL DESCRIPTION OR CONVEYANCE.

THE HORIZONTAL DATUM IS THE MASSACHUSETTS STATE PLANE COORDINATE SYSTEM, NAD 83.

ORIGINAL PROPERTY MAPS WERE PREPARED BY STONE & WEBSTER ENGINEERING CORP., BOSTON, MASSACHUSETTS, FROM AERIAL PHOTOGRAPHY DATED DECEMBER, 1986 AND PLANIMETRIC MAPPING PREPARED BY GEOD CORP., RIDGE, NEW JERSEY

MAPS ARE REVISED AND REPRINTED BY CAI TECHNOLOGIES, INC.

REVISED & REPRINTED BY

**CAI Technologies**  
Precision Mapping. Geospatial Solutions.

11 Pleasant Street, Littleton, NH 03561  
800.322.4540 - www.cai-tech.com

**LEGEND**

PARCEL NUMBER	..... 2222	EXEMPT PROPERTY	..... (E)
PARCEL AREA - ACRES	..... A	SUBDIVISION LOT NO.	..... (L)
PARCEL AREA - SQUARE FEET	..... F	HOUSE/STREET NUMBER	..... (H/S)
RECORD DIMENSION	..... 100'	RIGHT OF WAY/EASEMENT	..... (R/W)
SCALED DIMENSION	..... 100'S	COMMON OWNERSHIP	..... (C/O)
MATCH LINE	..... (M)	WETLANDS	..... (W)
WATER	..... (W)		

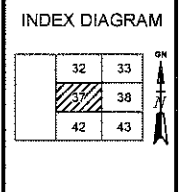
SCALE: 1" = 200'

REVISOR: JANUARY 1, 2022

PROPERTY MAPS

**UXBRIDGE**

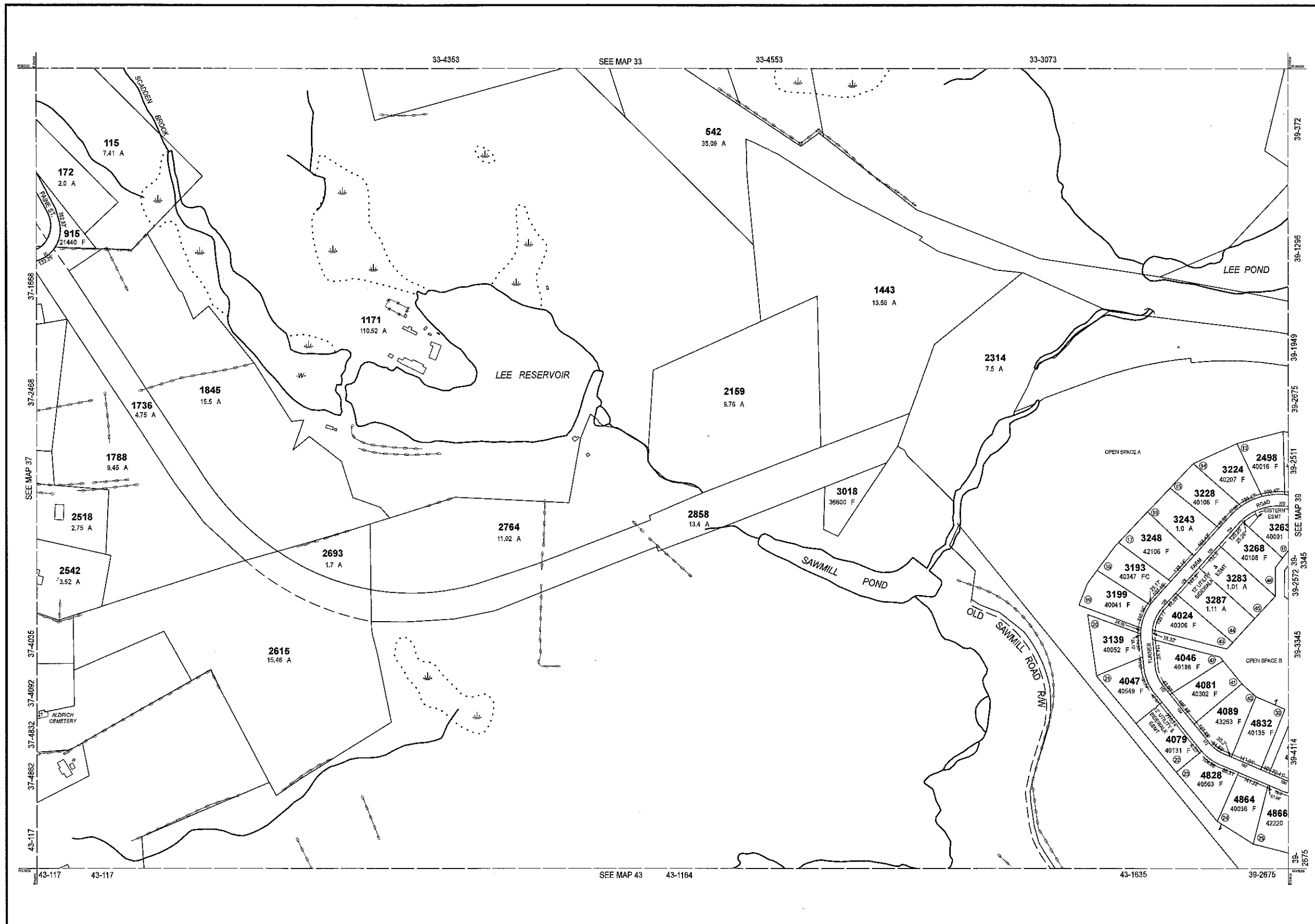
MASSACHUSETTS



MAP NO.

**37**





RECEIVED  
APR 1 2021  
ASSESSORS

THIS MAP IS FOR ASSESSMENT PURPOSES. IT IS NOT VALID FOR LEGAL DESCRIPTION OR CONVEYANCE.  
THE HORIZONTAL DATUM IS THE MASSACHUSETTS STATE PLANE COORDINATE SYSTEM, NAD 83.  
ORIGINAL PROPERTY MAPS WERE PREPARED BY STONE & WEBSTER ENGINEERING CORP., BOSTON, MASSACHUSETTS, FROM AERIAL PHOTOGRAPHY DATED DECEMBER, 1986 AND PLANIMETRIC MAPPING PREPARED BY GEOD CORP., RIDGE, NEW JERSEY  
MAPS ARE REVISED AND REPRINTED BY CAI TECHNOLOGIES, INC.

REVISED & REPRINTED BY  
**CAI Technologies**  
Precision Mapping. Geospatial Solutions.  
11 Pleasant Street, Littleton, NH 03561  
800.322.4540 - www.cai-tech.com

LEGEND

PARCEL NUMBER	..... 2222	EXEMPT PROPERTY	..... (E)
PARCEL AREA - ACRES	..... A	SUBDIVISION LOT NO.	..... (L)
PARCEL AREA - SQUARE FEET	..... F	HOUSE/STREET NUMBER	..... (H/S)
RECORD DIMENSION	..... 100'	RIGHT OF WAY/ACCESS	..... (R/W)
SCALED DIMENSION	..... 100'S	COMMON OWNERSHIP	..... (C/O)
MATCH LINE	..... (M)	WETLANDS	..... (W)
WATER	..... (W)		

SCALE: 1" = 200'

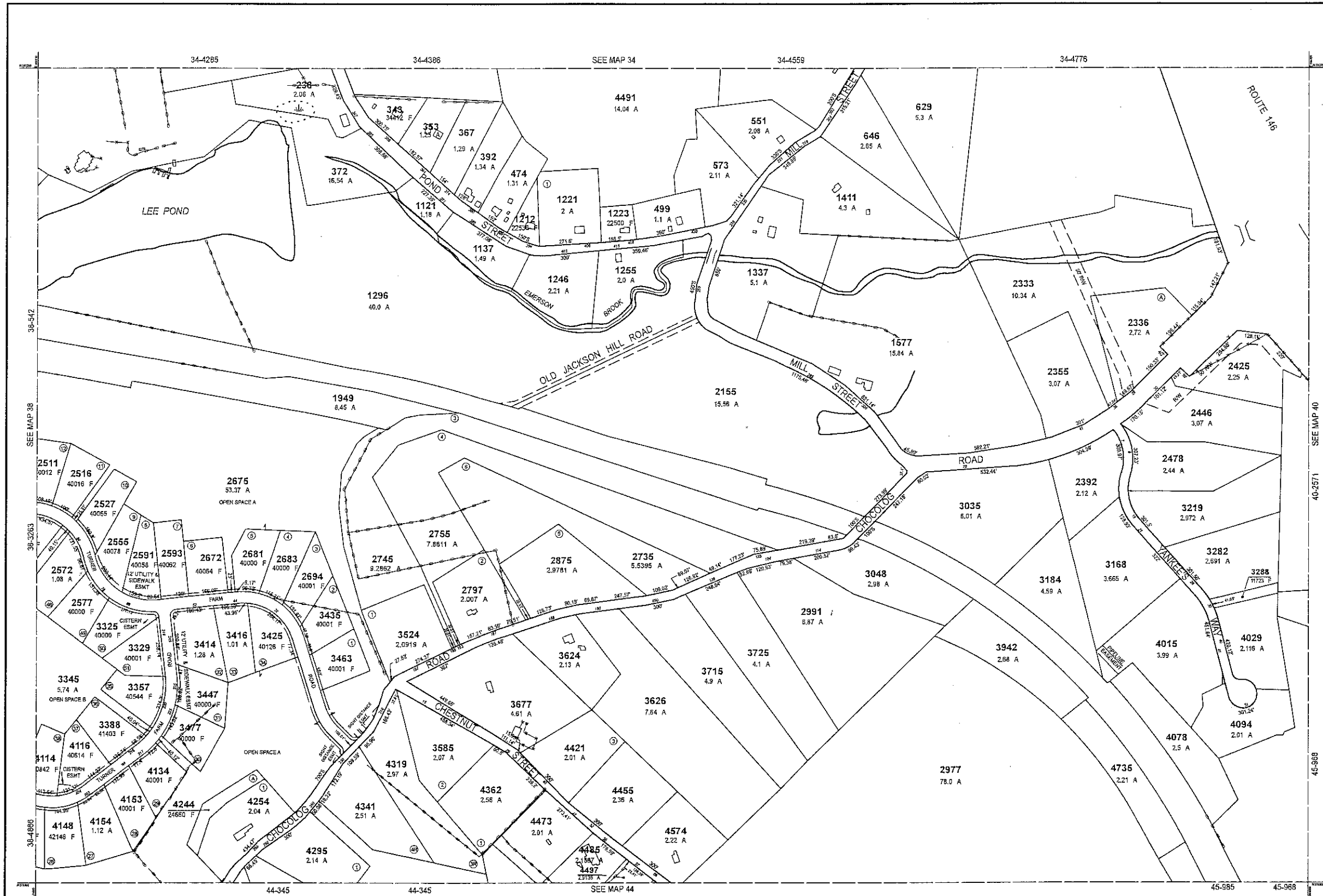
REVISED TO: JANUARY 1, 2021

PROPERTY MAPS  
**UXBRIDGE**  
MASSACHUSETTS

INDEX DIAGRAM

32	33	34
37	38	39
42	43	44

MAP NO.  
**38**



RECEIVED

JUL 13 2021

ASSESSORS

THIS MAP IS FOR ASSESSMENT PURPOSES. IT IS NOT VALID FOR LEGAL DESCRIPTION OR CONVEYANCE.  
 THE HORIZONTAL DATUM IS THE MASSACHUSETTS STATE PLANE COORDINATE SYSTEM, NAD 83.  
 ORIGINAL PROPERTY MAPS WERE PREPARED BY STONE & WEBSTER ENGINEERING CORP., BOSTON, MASSACHUSETTS, FROM AERIAL PHOTOGRAPHY DATED DECEMBER, 1986 AND PLANIMETRIC MAPPING PREPARED BY GEO D CORP., RIDGE, NEW JERSEY.  
 MAPS ARE REVISED AND REPRINTED BY CAI TECHNOLOGIES, INC.

REVISED & REPRINTED BY  
**CAI Technologies**  
 Precision Mapping. Geospatial Solutions.  
 11 Pleasant Street, Littleton, NH 03561  
 800.322.4540 - www.cai-tech.com

LEGEND	
PARCEL NUMBER	2222
PARCEL AREA - ACRES	A
PARCEL AREA - SQUARE FEET	F
RECORD DIMENSION	100'
SCALED DIMENSION	100'S
MATCH LINE	-W-
WATER	~\~\~
EXEMPT PROPERTY	⊖
SUBDIVISION LOT NO.	Ⓢ
HOUSE/STREET NUMBER	Ⓜ
RIGHT OF WAY/ACCESS	— — —
COMMON OWNERSHIP	⤴
WETLANDS	Ⓜ

SCALE: 1" = 200'

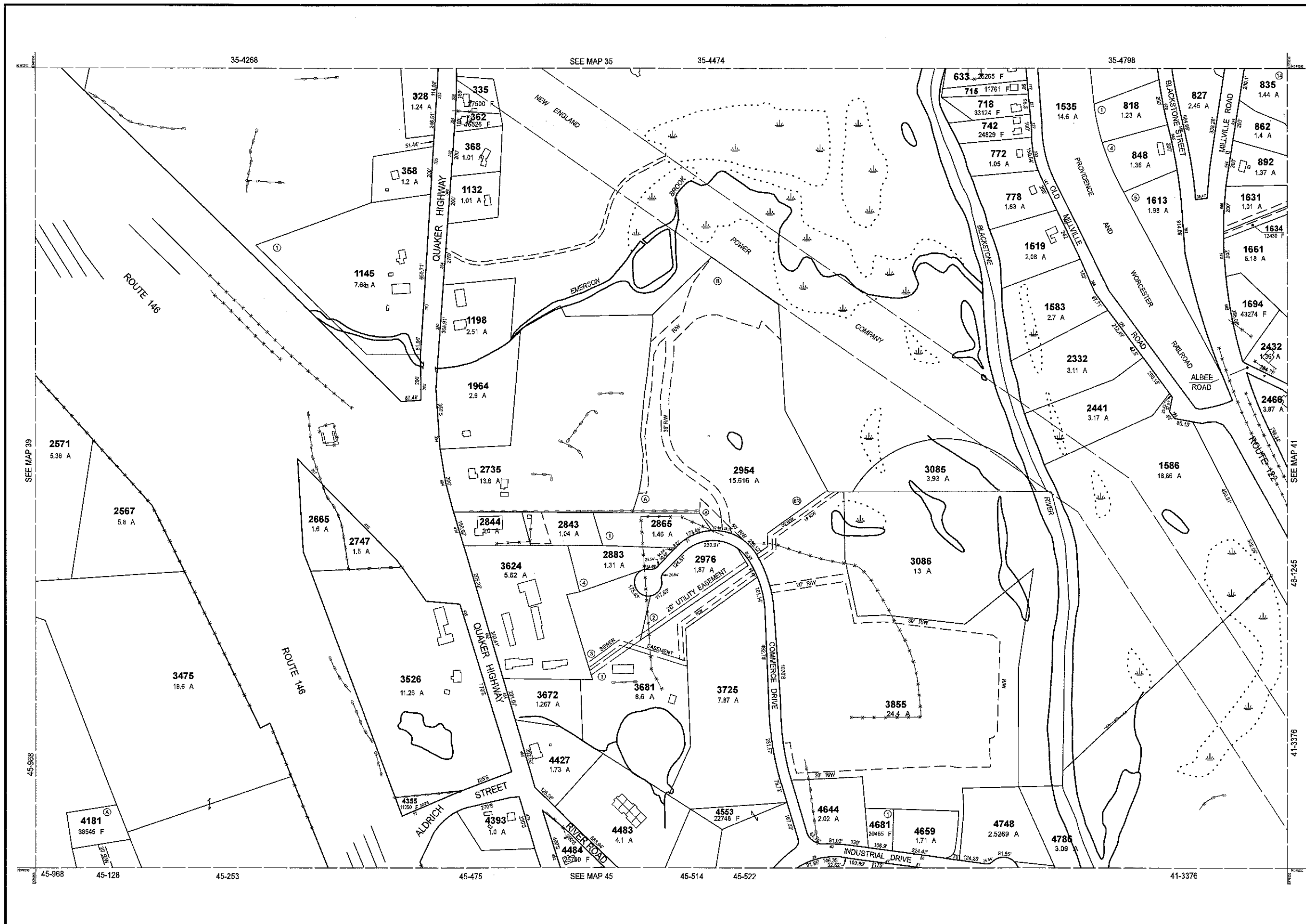
REVISED TO: JANUARY 1, 2022

PROPERTY MAPS  
**UXBRIDGE**  
 MASSACHUSETTS

INDEX DIAGRAM

33	34	35
38	39	40
43	44	45

MAP NO.  
**39**



RECEIVED  
APR 1 2021  
ASSESSORS

THIS MAP IS FOR ASSESSMENT PURPOSES. IT IS NOT VALID FOR LEGAL DESCRIPTION OR CONVEYANCE.

THE HORIZONTAL DATUM IS THE MASSACHUSETTS STATE PLANE COORDINATE SYSTEM, NAD 83.

ORIGINAL PROPERTY MAPS WERE PREPARED BY STONE & WEBSTER ENGINEERING CORP., BOSTON, MASSACHUSETTS, FROM AERIAL PHOTOGRAPHY DATED DECEMBER, 1986 AND PLANIMETRIC MAPPING PREPARED BY GEOD CORP., RIDGE, NEW JERSEY

MAPS ARE REVISED AND REPRINTED BY CAI TECHNOLOGIES, INC.

REVISED & REPRINTED BY

**CAI Technologies**  
Precision Mapping. Geospatial Solutions.

11 Pleasant Street, Littleton, NH 03561  
800.322.4540 - www.cai-tech.com

LEGEND

PARCEL NUMBER	..... 2222	EXEMPT PROPERTY	..... (E)
PARCEL AREA - ACRES	..... A	SUBDIVISION LOT NO.	..... (S)
PARCEL AREA - SQUARE FEET	..... F	HOUSE/STREET NUMBER	..... (H)
RECORD DIMENSION	..... 100'	RIGHT OF WAY/ACCESS	..... (R)
SCALED DIMENSION	..... 100/3	COMMON OWNERSHIP	..... (C)
MATCH LINE	..... (M)	WETLANDS	..... (W)
WATER	..... (W)		

SCALE: 1" = 200'

REVISED TO: JANUARY 1, 2021

PROPERTY MAPS

**UXBRIDGE**

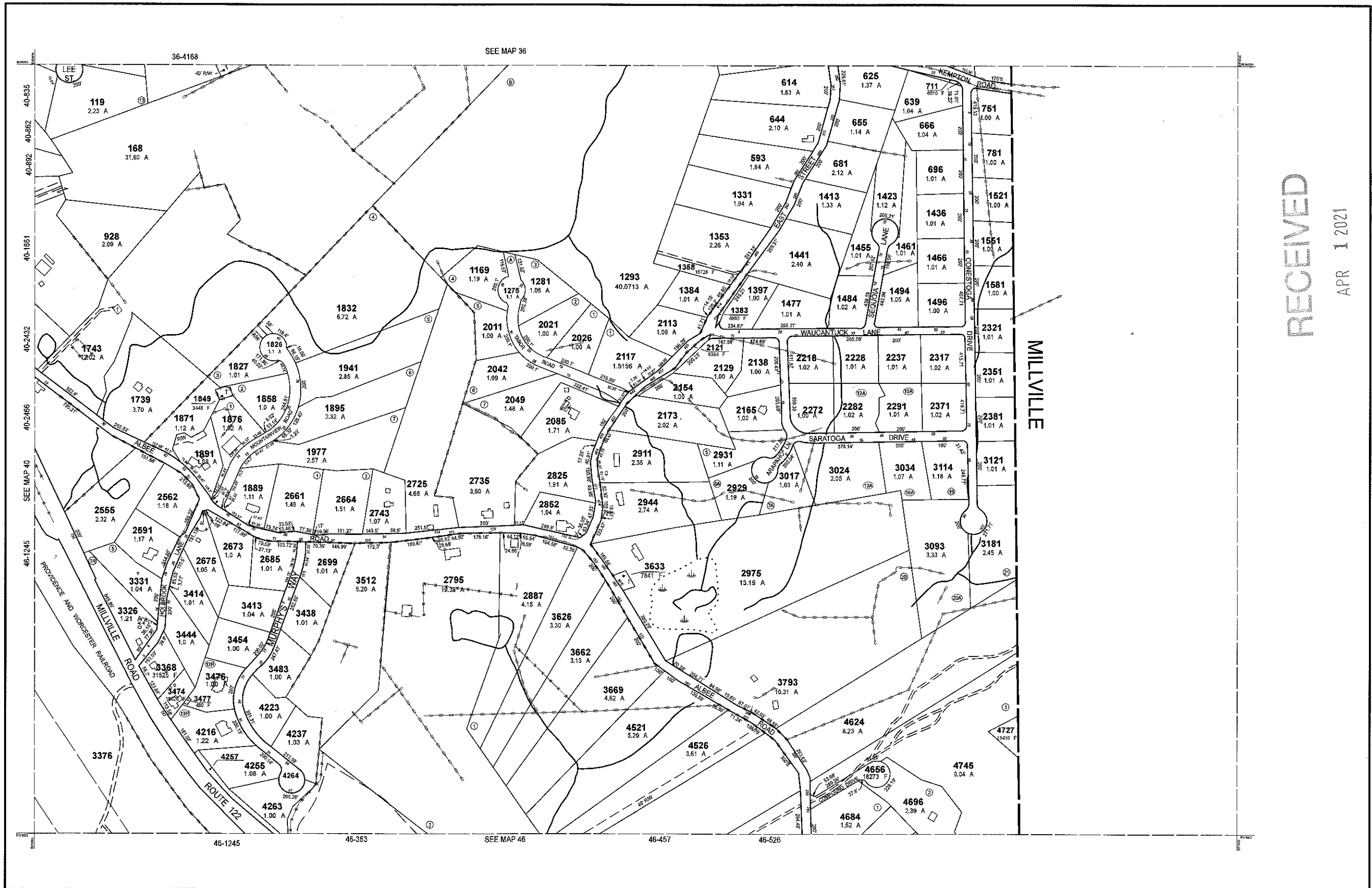
MASSACHUSETTS

INDEX DIAGRAM

34	35	36
39	40	41
44	45	46

MAP NO.

**40**



RECEIVED  
APR 1 2021  
ASSESSORS

THIS MAP IS FOR ASSESSMENT PURPOSES. IT IS NOT VALID FOR LEGAL DESCRIPTION OR CONVEYANCE.

THE HORIZONTAL DATUM IS THE MASSACHUSETTS STATE PLANE COORDINATE SYSTEM, NAD 83.

ORIGINAL PROPERTY MAPS WERE PREPARED BY STONE & WEBSTER ENGINEERING CORP., BOSTON, MASSACHUSETTS, FROM AERIAL PHOTOGRAPHY DATED DECEMBER, 1986 AND PLANIMETRIC MAPPING PREPARED BY GEO D CORP., RIDGE, NEW JERSEY

MAPS ARE REVISED AND REPRINTED BY CAI TECHNOLOGIES, INC.

REVISED & REPRINTED BY

**CAI Technologies**  
Precision Mapping Geospatial Solutions.

11 Pleasant Street, Littleton, NH 03561  
800.322.4540 - www.cai-tech.com

LEGEND

PARCEL NUMBER	..... 2222	EXEMPT PROPERTY	..... (E)
PARCEL AREA - ACRES	..... A	SUBDIVISION LOT NO.	..... (L)
PARCEL AREA - SQUARE FEET	..... F	HOUSE/STREET NUMBER	..... (H)
RECORD DIMENSION	..... 100'	RIGHT OF WAY/ACCESS	..... (R)
SCALED DIMENSION	..... 100'S	COMMON OWNERSHIP	..... (C)
MATCH LINE	..... (M)	WETLANDS	..... (W)
WATER	..... (W)		

SCALE: 1" = 200'

REVISD TO: JANUARY 1, 2021

PROPERTY MAPS

**UXBRIDGE**

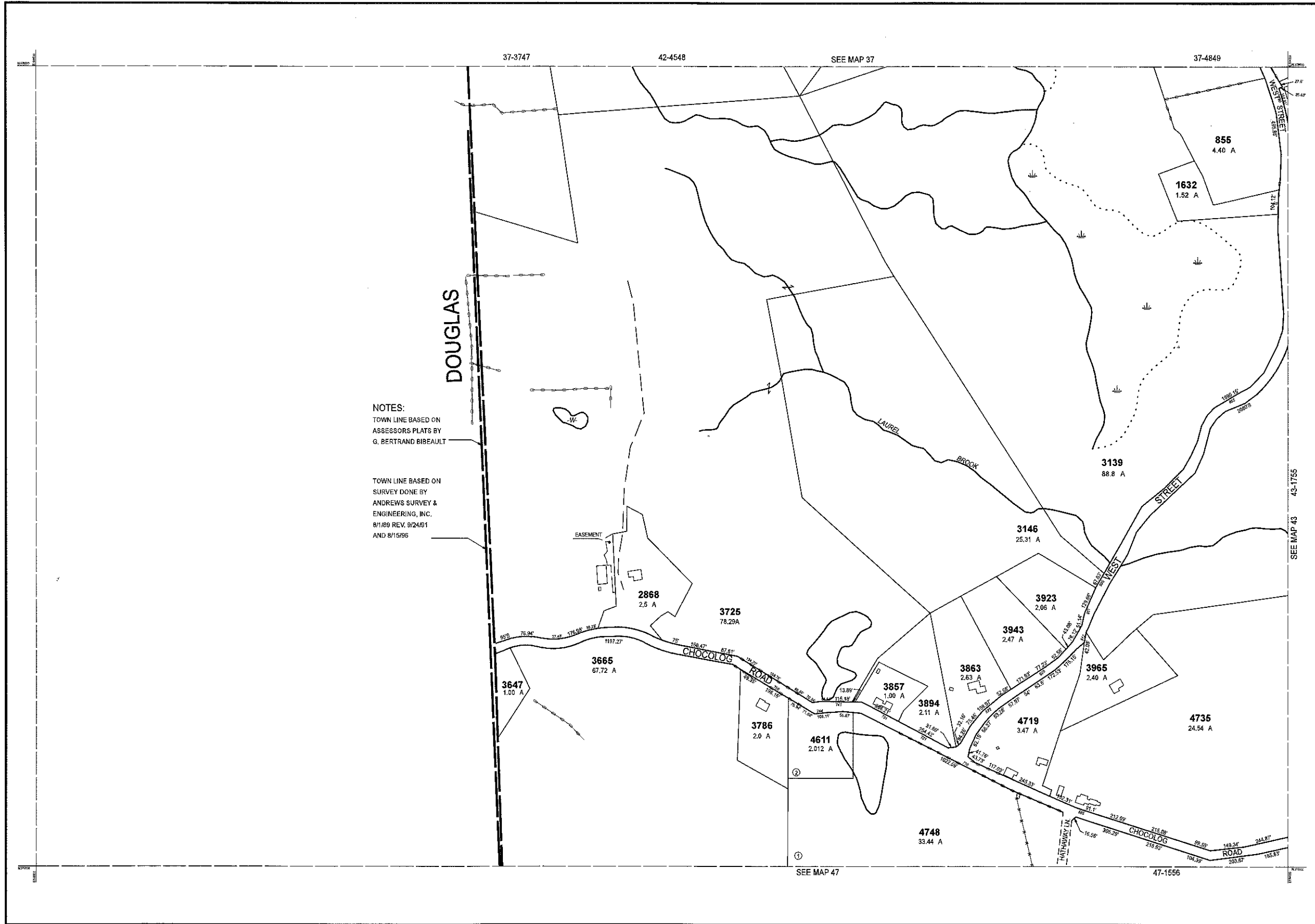
MASSACHUSETTS

INDEX DIAGRAM

35	36
40	46
45	46

MAP NO.

**41**



NOTES:  
 TOWN LINE BASED ON ASSESSORS PLATS BY G. BERTRAND BIREAULT

TOWN LINE BASED ON SURVEY DONE BY ANDREWS SURVEY & ENGINEERING, INC. 8/1/89 REV. 9/24/81 AND 8/1/96

RECEIVED  
 APR 1 2021  
 ASSESSORS

THIS MAP IS FOR ASSESSMENT PURPOSES. IT IS NOT VALID FOR LEGAL DESCRIPTION OR CONVEYANCE.

THE HORIZONTAL DATUM IS THE MASSACHUSETTS STATE PLANE COORDINATE SYSTEM, NAD 83.

ORIGINAL PROPERTY MAPS WERE PREPARED BY STONE & WEBSTER ENGINEERING CORP., BOSTON, MASSACHUSETTS, FROM AERIAL PHOTOGRAPHY DATED DECEMBER, 1986 AND PLANIMETRIC MAPPING PREPARED BY GEOD CORP., RIDGE, NEW JERSEY

MAPS ARE REVISED AND REPRINTED BY CAI TECHNOLOGIES, INC.

REVISED & REPRINTED BY

**CAI Technologies**  
 Precision Mapping, Geospatial Solutions.

11 Pleasant Street, Littleton, NH 03561  
 800.322.4540 - www.cai-tech.com

LEGEND

PARCEL NUMBER .....	2222	EXEMPT PROPERTY .....	Ⓢ
PARCEL AREA - ACRES .....	A	SUBDIVISION LOT NO. ....	Ⓣ
PARCEL AREA - SQUARE FEET .....	F	HOUSE/STREET NUMBER .....	②
RECORD DIMENSION .....	100'	RIGHT OF WAY/ACCESS .....	Ⓜ
SCALED DIMENSION .....	100'S	COMMON OWNERSHIP .....	↔
MATCH LINE .....	—	WETLANDS .....	Ⓜ
WATER .....	—W—		

SCALE: 1" = 200'

REVISD TO: JANUARY 1, 2021

PROPERTY MAPS

**UXBRIDGE**

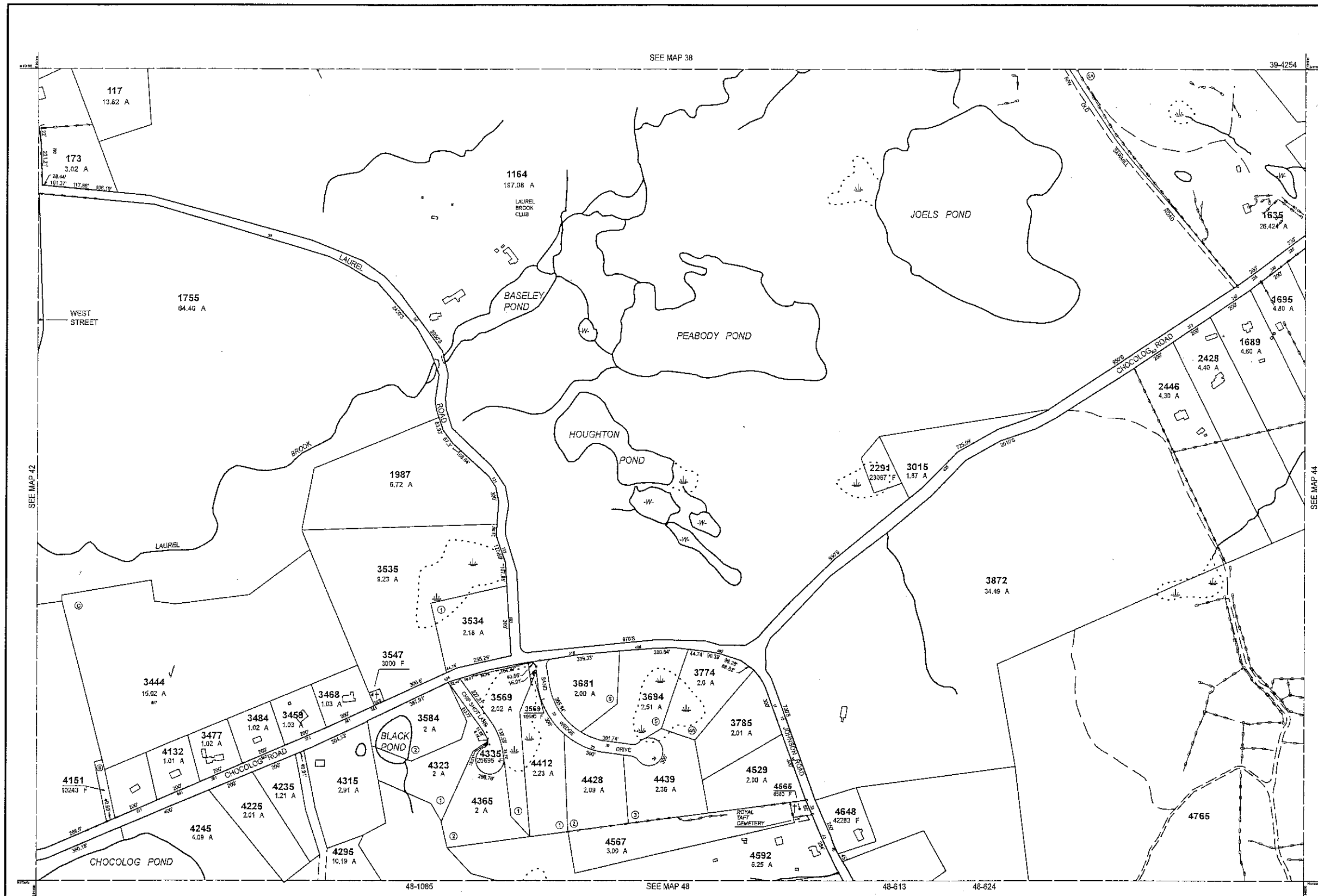
MASSACHUSETTS

INDEX DIAGRAM

37	38
47	48

MAP NO.

**42**



RECEIVED  
 JUL 13 2021  
 ASSESSORS

THIS MAP IS FOR ASSESSMENT PURPOSES. IT IS NOT VALID FOR LEGAL DESCRIPTION OR CONVEYANCE.

THE HORIZONTAL DATUM IS THE MASSACHUSETTS STATE PLANE COORDINATE SYSTEM, NAD 83.

ORIGINAL PROPERTY MAPS WERE PREPARED BY STONE & WEBSTER ENGINEERING CORP., BOSTON, MASSACHUSETTS, FROM AERIAL PHOTOGRAPHY DATED DECEMBER, 1986 AND PLANIMETRIC MAPPING PREPARED BY GEOD CORP., RIDGE, NEW JERSEY.

MAPS ARE REVISED AND REPRINTED BY CAI TECHNOLOGIES, INC.

REVISED & REPRINTED BY

**CAI Technologies**  
 Precision Mapping. Geospatial Solutions.

11 Pleasant Street, Littleton, NH 03561  
 800.322.4540 - www.cai-tech.com

LEGEND	
PARCEL NUMBER	2222
PARCEL AREA - ACRES	A
PARCEL AREA - SQUARE FEET	F
RECORD DIMENSION	10'
SCALED DIMENSION	100'S
MATCH LINE	---
WATER	~W~
EXEMPT PROPERTY	⊖
SUBDIVISION LOT NO.	⊙
HOUSE/STREET NUMBER	②
RIGHT OF WAY/ACCESS	---
COMMON OWNERSHIP	---
WETLANDS	~W~

SCALE: 1" = 200'

FEET  
 200 100 0 200 400 600  
 METERS  
 0 50 100 150

REVISED TO: JANUARY 1, 2022

PROPERTY MAPS

**UXBRIDGE**

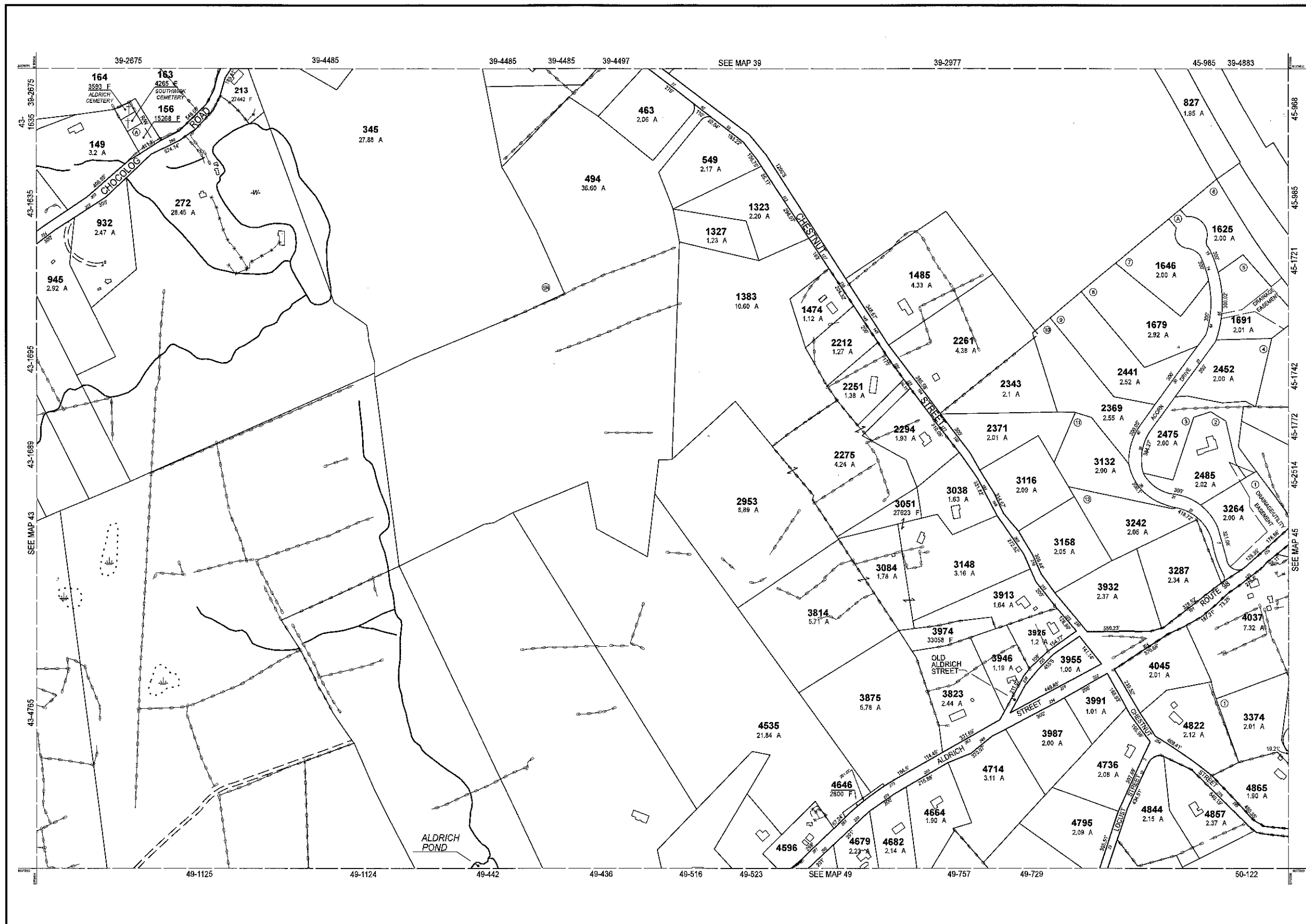
MASSACHUSETTS

INDEX DIAGRAM

37	38	39
42	43	44
47	48	49

MAP NO.

**43**



RECEIVED  
 APR 1 2021  
 ASSESSORS

THIS MAP IS FOR ASSESSMENT PURPOSES. IT IS NOT VALID FOR LEGAL DESCRIPTION OR CONVEYANCE.

THE HORIZONTAL DATUM IS THE MASSACHUSETTS STATE PLANE COORDINATE SYSTEM, NAD 83.

ORIGINAL PROPERTY MAPS WERE PREPARED BY STONE & WEBSTER ENGINEERING CORP., BOSTON, MASSACHUSETTS, FROM AERIAL PHOTOGRAPHY DATED DECEMBER, 1986 AND PLANIMETRIC MAPPING PREPARED BY GEOD CORP., RIDGE, NEW JERSEY

MAPS ARE REVISED AND REPRINTED BY CAI TECHNOLOGIES, INC.

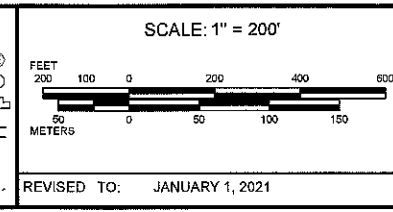
REVISED & REPRINTED BY

**CAI Technologies**  
 Precision Mapping. Geospatial Solutions.

11 Pleasant Street, Littleton, NH 03561  
 800.322.4540 - www.cai-tech.com

**LEGEND**

PARCEL NUMBER	.....	2222	EXEMPT PROPERTY	.....	⊕
PARCEL AREA - ACRES	.....	A	SUBDIVISION LOT NO.	.....	⊙
PARCEL AREA - SQUARE FEET	.....	F	HOUSE/STREET NUMBER	.....	Ⓜ
RECORD DIMENSION	.....	100'	RIGHT OF WAY/ACCESS	.....	Ⓜ
SCALED DIMENSION	.....	100'S	COMMON OWNERSHIP	.....	→
MATCH LINE	.....	—	WETLANDS	.....	Ⓜ
WATER	.....	W			



PROPERTY MAPS

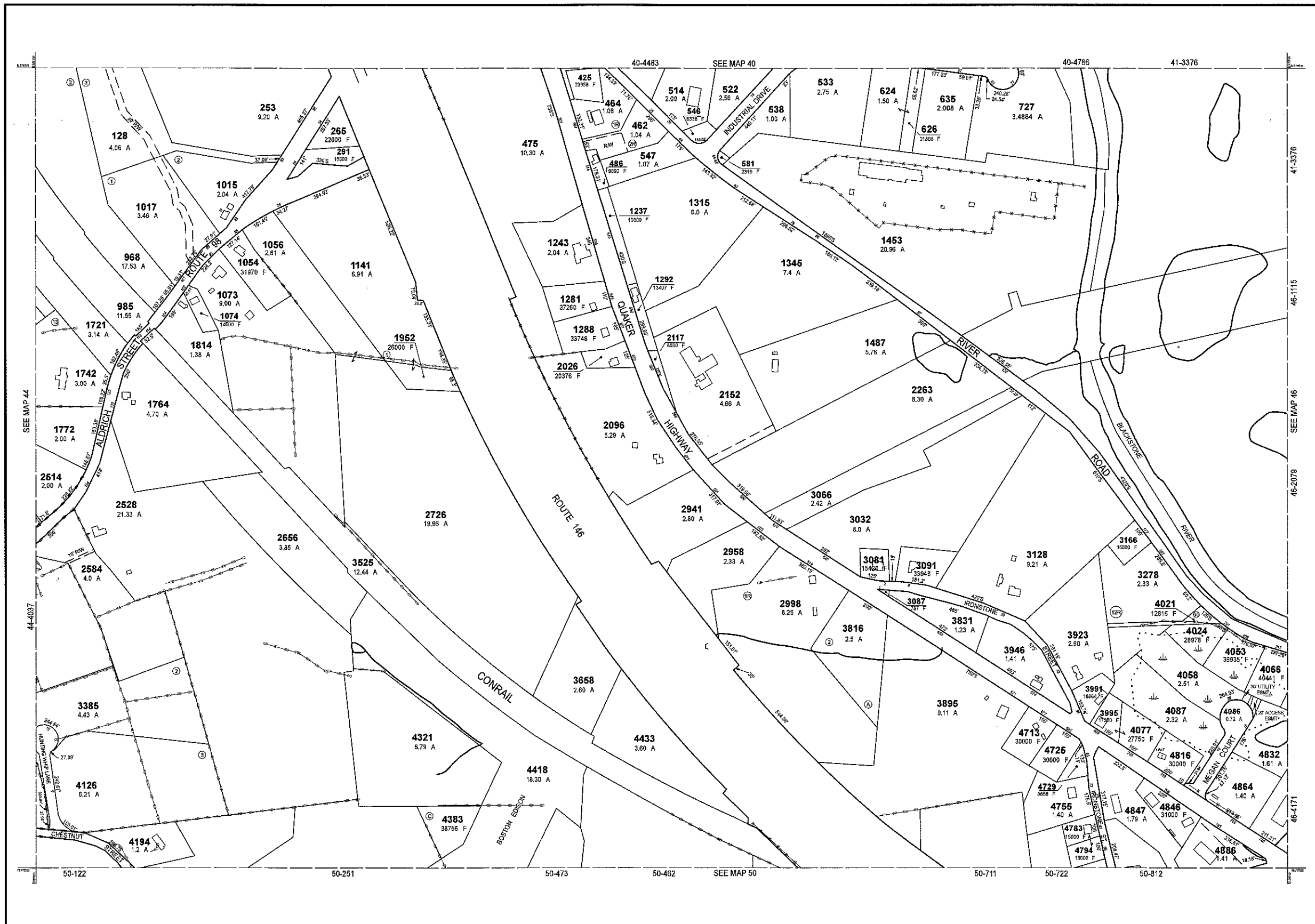
**UXBRIDGE**

MASSACHUSETTS

INDEX DIAGRAM

38	39	40
43		45
48	49	50

MAP NO. **44**



RECEIVED

APR 1 2021

ASSESSORS

THIS MAP IS FOR ASSESSMENT PURPOSES. IT IS NOT VALID FOR LEGAL DESCRIPTION OR CONVEYANCE.

THE HORIZONTAL DATUM IS THE MASSACHUSETTS STATE PLANE COORDINATE SYSTEM, NAD 83.

ORIGINAL PROPERTY MAPS WERE PREPARED BY STONE & WEBSTER ENGINEERING CORP., BOSTON, MASSACHUSETTS, FROM AERIAL PHOTOGRAPHY DATED DECEMBER, 1986 AND PLANIMETRIC MAPPING PREPARED BY GEOD CORP., RIDGE, NEW JERSEY

MAPS ARE REVISED AND REPRINTED BY CAI TECHNOLOGIES, INC.

REVISED & REPRINTED BY

**CAI Technologies**  
Precision Mapping. Geospatial Solutions.

11 Pleasant Street, Littleton, NH 03561  
800.322.4540 - www.cai-tech.com

LEGEND	
PARCEL NUMBER	2222
PARCEL AREA - ACRES	A
PARCEL AREA - SQUARE FEET	F
RECORD DIMENSION	10'
SCALED DIMENSION	100'S
MATCH LINE	
WATER	
EXEMPT PROPERTY	
SUBDIVISION LOT NO.	
HOUSE/STREET NUMBER	
RIGHT OF WAY/ACCESS	
COMMON OWNERSHIP	
WETLANDS	

SCALE: 1" = 200'

FEET  
0 100 200 400 600

METERS  
0 50 100 150

REVISED TO: JANUARY 1, 2021

PROPERTY MAPS

**UXBRIDGE**

MASSACHUSETTS

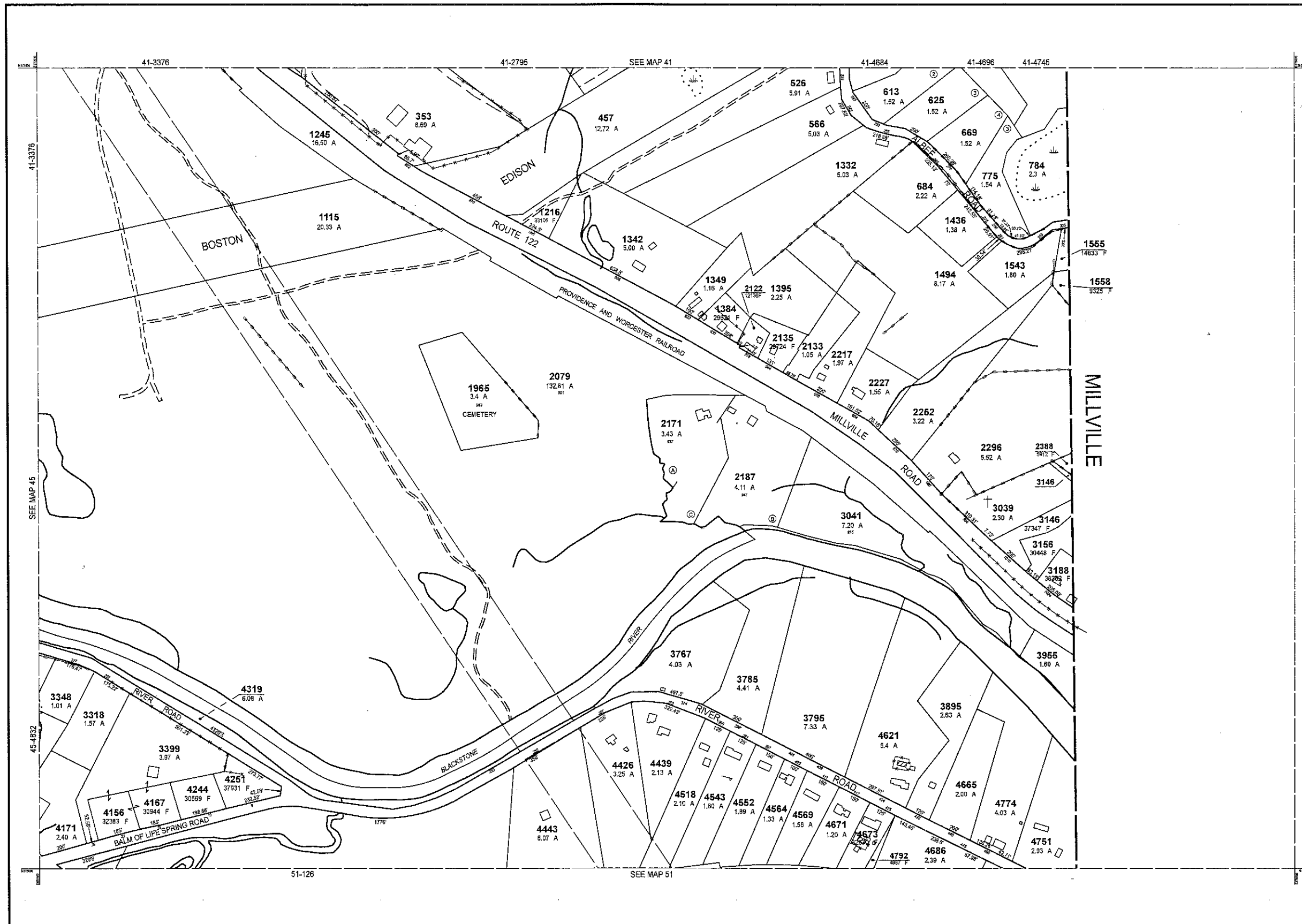
INDEX DIAGRAM

39	40	41
44	<b>45</b>	46
49	50	51

MAP NO.

**45**





RECEIVED  
 JUN 29 2021  
 ASSESSORS

THIS MAP IS FOR ASSESSMENT PURPOSES. IT IS NOT VALID FOR LEGAL DESCRIPTION OR CONVEYANCE.

THE HORIZONTAL DATUM IS THE MASSACHUSETTS STATE PLANE COORDINATE SYSTEM, NAD 83.

ORIGINAL PROPERTY MAPS WERE PREPARED BY STONE & WEBSTER ENGINEERING CORP., BOSTON, MASSACHUSETTS, FROM AERIAL PHOTOGRAPHY DATED DECEMBER, 1986 AND PLANIMETRIC MAPPING PREPARED BY GEOC CORP., RIDGE, NEW JERSEY

MAPS ARE REVISED AND REPRINTED BY CAI TECHNOLOGIES, INC.

REVISED & REPRINTED BY

**CAI Technologies**  
Precision Mapping. Geospatial Solutions.

11 Pleasant Street, Littleton, NH 03561  
800.322.4540 - www.cai-tech.com

**LEGEND**

PARCEL NUMBER	.....	2222	EXEMPT PROPERTY	.....	(E)
PARCEL AREA - ACRES	.....	A	SUBDIVISION LOT NO.	.....	(S)
PARCEL AREA - SQUARE FEET	.....	F	HOUSE/STREET NUMBER	.....	(H)
RECORD DIMENSION	.....	100'	RIGHT OF WAY/ACCESS	.....	(RW)
SCALED DIMENSION	.....	100'S	COMMON OWNERSHIP	.....	(CO)
MATCH LINE	.....	(M)	WETLANDS	.....	(W)
WATER	.....	(W)			

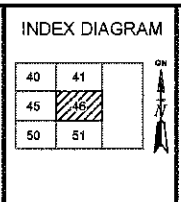
SCALE: 1" = 200'

REVISD TO: JANUARY 1, 2022

PROPERTY MAPS

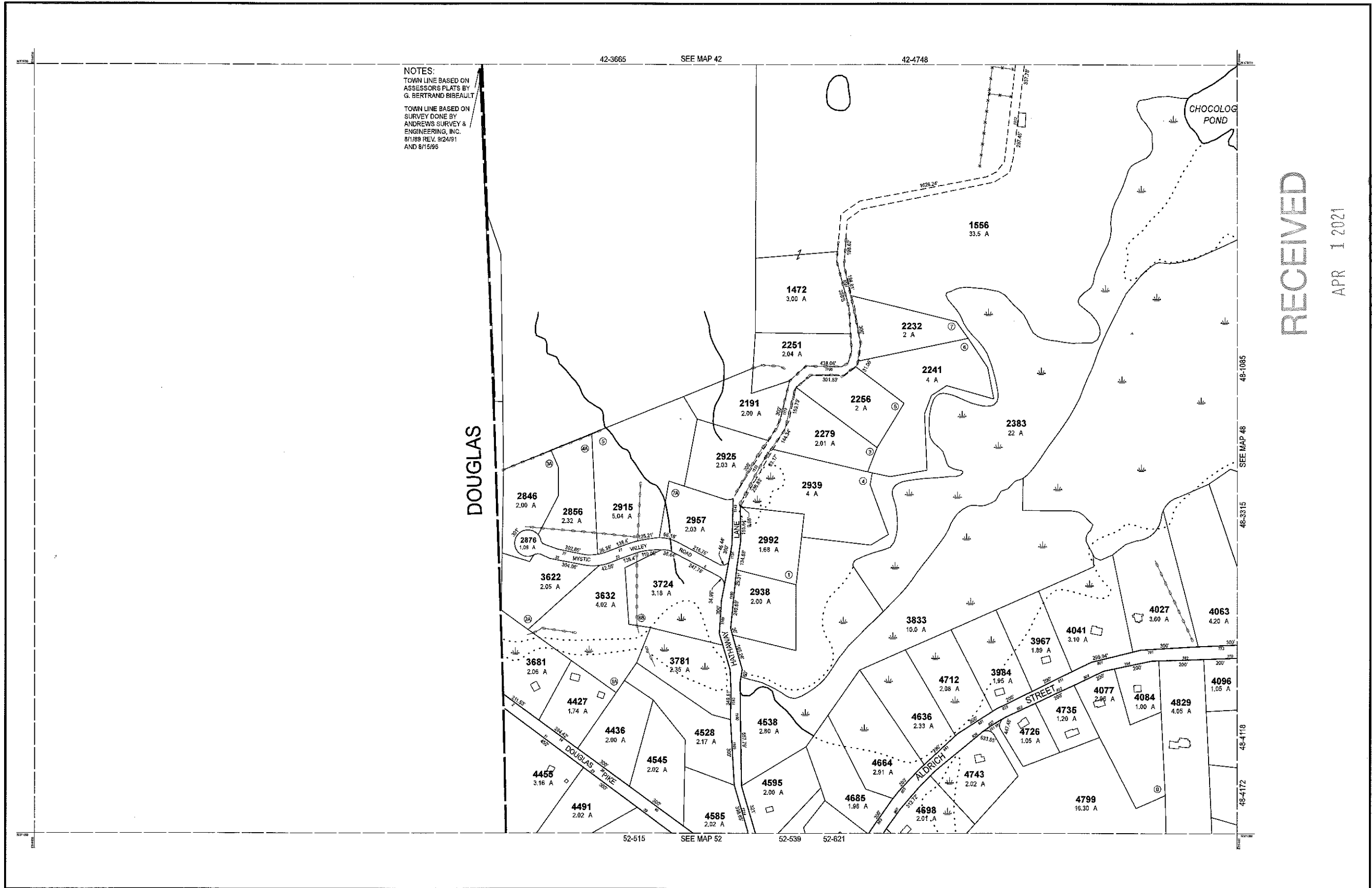
**UXBRIDGE**

MASSACHUSETTS



MAP NO.

**46**



RECEIVED  
APR 1 2021  
ASSESSORS

THIS MAP IS FOR ASSESSMENT PURPOSES. IT IS NOT VALID FOR LEGAL DESCRIPTION OR CONVEYANCE.

THE HORIZONTAL DATUM IS THE MASSACHUSETTS STATE PLANE COORDINATE SYSTEM, NAD 83.

ORIGINAL PROPERTY MAPS WERE PREPARED BY STONE & WEBSTER ENGINEERING CORP., BOSTON, MASSACHUSETTS, FROM AERIAL PHOTOGRAPHY DATED DECEMBER, 1986 AND PLANIMETRIC MAPPING PREPARED BY GEOD CORP., RIDGE, NEW JERSEY

MAPS ARE REVISED AND REPRINTED BY CAI TECHNOLOGIES, INC.

REVISED & REPRINTED BY

**CAI Technologies**  
Precision Mapping. Geospatial Solutions.

11 Pleasant Street, Littleton, NH 03561  
800.322.4540 - www.cai-tech.com

LEGEND

PARCEL NUMBER	2222	EXEMPT PROPERTY	(E)
PARCEL AREA - ACRES	A	SUBDIVISION LOT NO.	(S)
PARCEL AREA - SQUARE FEET	F	HOUSE'S STREET NUMBER	(H)
RECORD DIMENSION	100'	RIGHT OF WAY/ACCESS	(RW)
SCALED DIMENSION	100'S	COMMON OWNERSHIP	(CO)
MATCH LINE	(ML)	WETLANDS	(W)
WATER	(W)		

SCALE: 1" = 200'

FEET 200 100 0 200 400 600

METERS 50 0 50 100 150

REVISED TO: JANUARY 1, 2021

PROPERTY MAPS

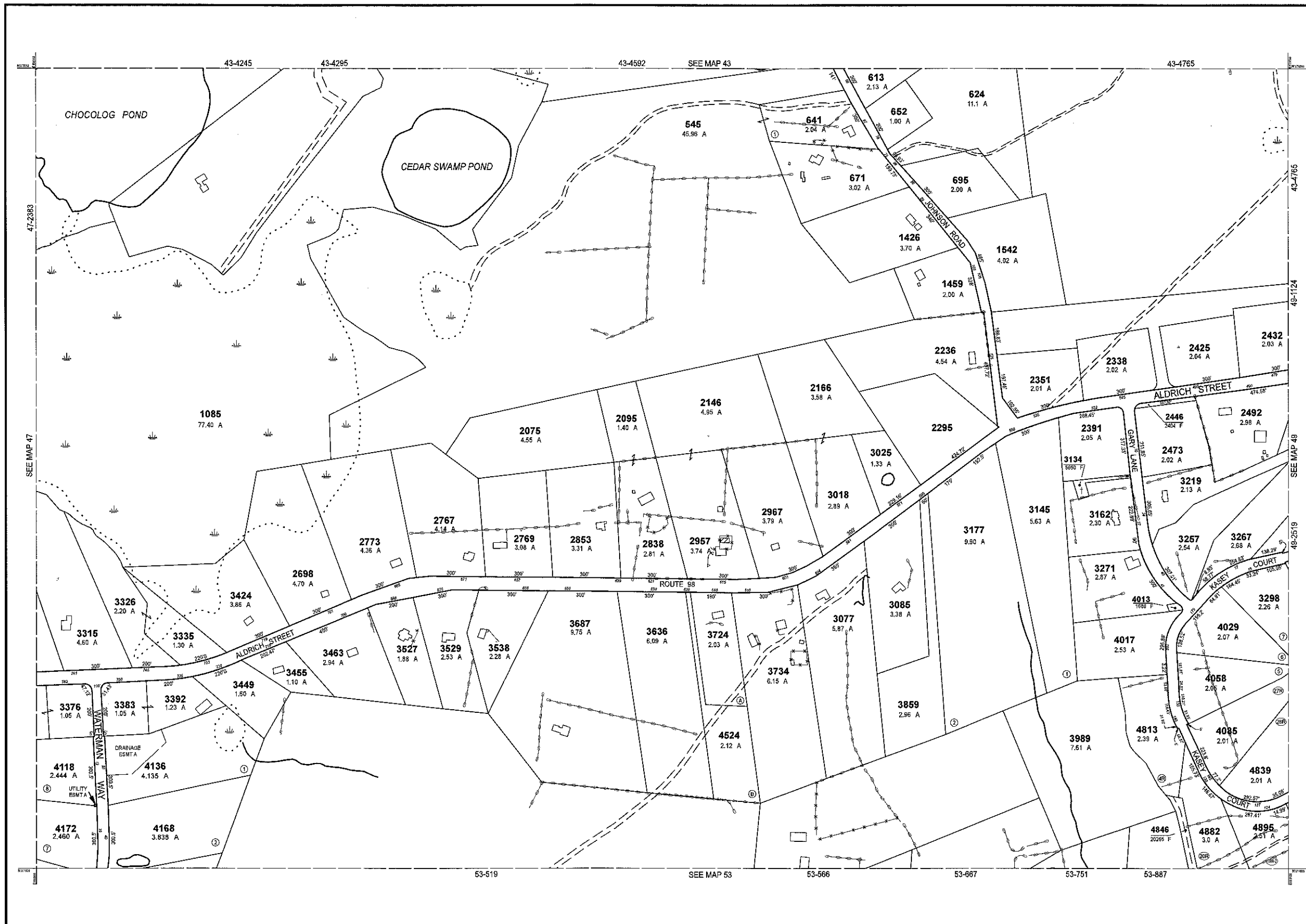
**UXBRIDGE**

MASSACHUSETTS

INDEX DIAGRAM

42	43
48	53

MAP NO. **47**



RECEIVED  
 APR 1 2021  
 ASSESSORS

THIS MAP IS FOR ASSESSMENT PURPOSES. IT IS NOT VALID FOR LEGAL DESCRIPTION OR CONVEYANCE.

THE HORIZONTAL DATUM IS THE MASSACHUSETTS STATE PLANE COORDINATE SYSTEM, NAD 83.

ORIGINAL PROPERTY MAPS WERE PREPARED BY STONE & WEBSTER ENGINEERING CORP., BOSTON, MASSACHUSETTS, FROM AERIAL PHOTOGRAPHY DATED DECEMBER, 1986 AND PLANIMETRIC MAPPING PREPARED BY GEOD CORP., RIDGE, NEW JERSEY

MAPS ARE REVISED AND REPRINTED BY CAI TECHNOLOGIES, INC.

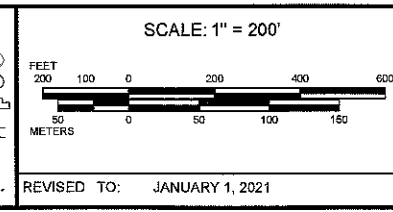
REVISED & REPRINTED BY

**CAI Technologies**  
 Precision Mapping. Geospatial Solutions.

11 Pleasant Street, Littleton, NH 03561  
 800.322.4540 - www.cai-tech.com

**LEGEND**

PARCEL NUMBER	..... 2222	EXEMPT PROPERTY	..... (E)
PARCEL AREA - ACRES	..... A	SUBDIVISION LOT NO.	..... (L)
PARCEL AREA - SQUARE FEET	..... F	HOUSE/STREET NUMBER	..... (H)
RECORD DIMENSION	..... 100'	RIGHT OF WAY/ACCESS	..... (R)
SCALED DIMENSION	..... 100'S	COMMON OWNERSHIP	..... (C)
MATCH LINE	..... (M)	WETLANDS	..... (W)
WATER	..... (W)		



PROPERTY MAPS

**UXBRIDGE**

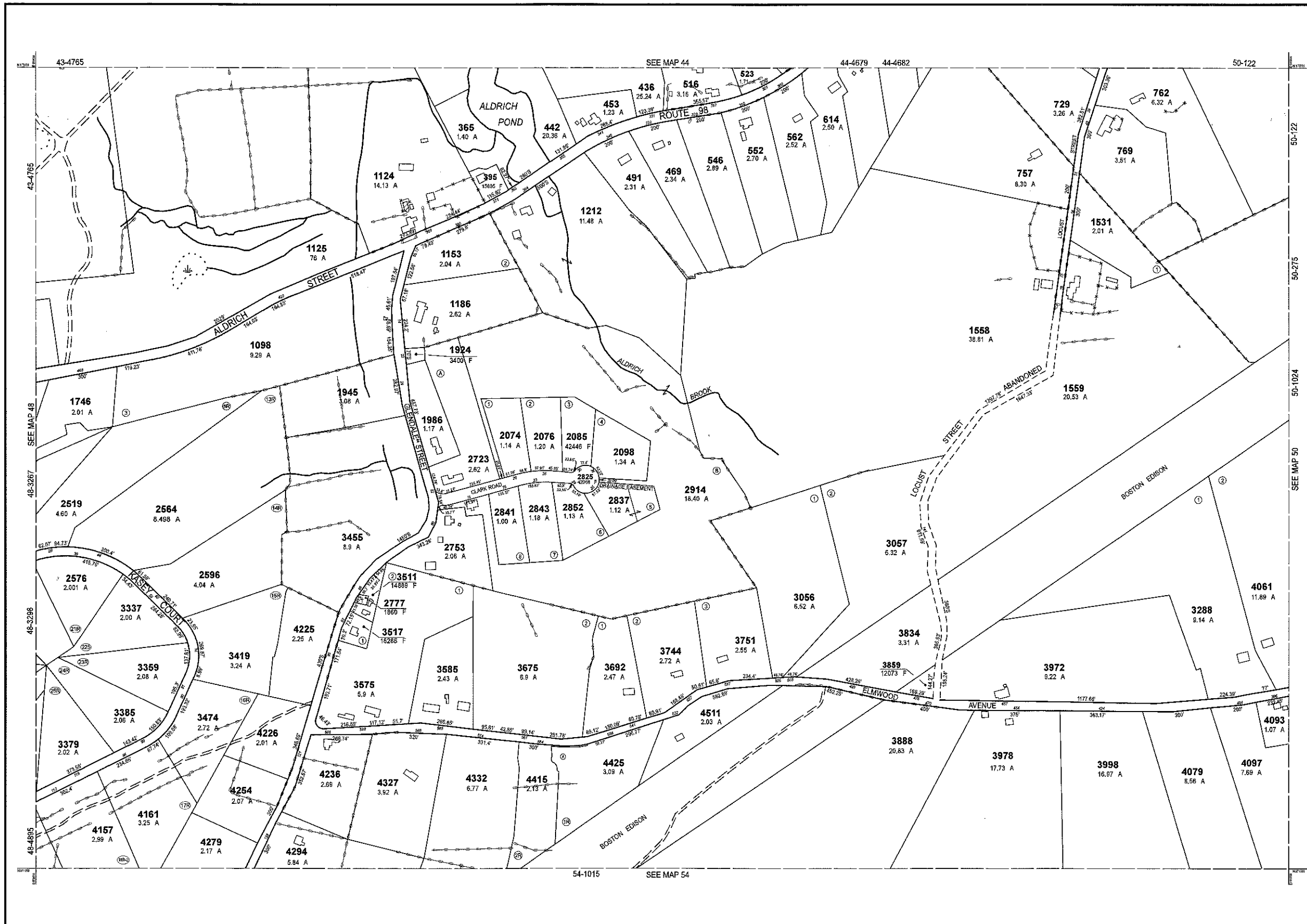
MASSACHUSETTS

INDEX DIAGRAM

42	43	44
47	48	49
52	53	54

MAP NO.

**48**



RECEIVED  
 APR 1 2021  
 ASSESSORS

THIS MAP IS FOR ASSESSMENT PURPOSES. IT IS NOT VALID FOR LEGAL DESCRIPTION OR CONVEYANCE.

THE HORIZONTAL DATUM IS THE MASSACHUSETTS STATE PLANE COORDINATE SYSTEM, NAD 83.

ORIGINAL PROPERTY MAPS WERE PREPARED BY STONE & WEBSTER ENGINEERING CORP., BOSTON, MASSACHUSETTS, FROM AERIAL PHOTOGRAPHY DATED DECEMBER, 1986 AND PLANIMETRIC MAPPING PREPARED BY GEOD CORP., RIDGE, NEW JERSEY

MAPS ARE REVISED AND REPRINTED BY CAI TECHNOLOGIES, INC.

REVISED & REPRINTED BY

**CAI Technologies**  
 Precision Mapping. Geospatial Solutions.

11 Pleasant Street, Littleton, NH 03561  
 800.322.4540 - www.cai-tech.com

**LEGEND**

PARCEL NUMBER	.....	2222	EXEMPT PROPERTY	.....	⊕
PARCEL AREA - ACRES	.....	A	SUBDIVISION LOT NO.	.....	⓪
PARCEL AREA - SQUARE FEET	.....	F	HOUSE STREET NUMBER	.....	123
RECORD DIMENSION	.....	100'	RIGHT OF WAY/ACCESS	.....	---
SCALED DIMENSION	.....	1000'S	COMMON OWNERSHIP	.....	→
MATCH LINE	.....	---	WETLANDS	.....	~
WATER	.....	~			

SCALE: 1" = 200'

REVISED TO: JANUARY 1, 2021

PROPERTY MAPS

**UXBRIDGE**

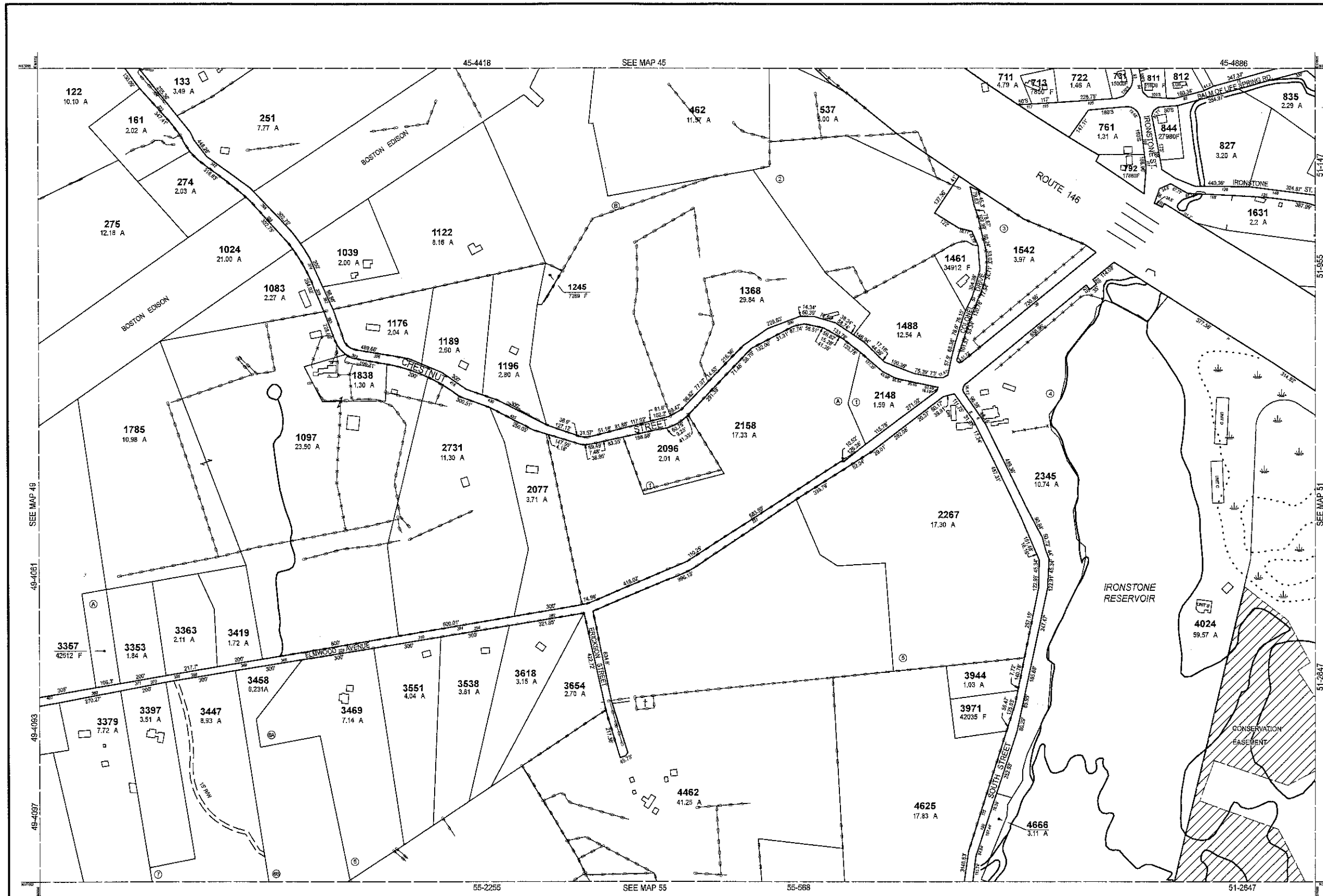
MASSACHUSETTS

INDEX DIAGRAM

43	44	45
48		50
53	54	55

MAP NO.

**49**



RECEIVED  
 JUN 29 2021  
 ASSESSORS

THIS MAP IS FOR ASSESSMENT PURPOSES. IT IS NOT VALID FOR LEGAL DESCRIPTION OR CONVEYANCE.

THE HORIZONTAL DATUM IS THE MASSACHUSETTS STATE PLANE COORDINATE SYSTEM, NAD 83.

ORIGINAL PROPERTY MAPS WERE PREPARED BY STONE & WEBSTER ENGINEERING CORP., BOSTON, MASSACHUSETTS, FROM AERIAL PHOTOGRAPHY DATED DECEMBER, 1986 AND PLANIMETRIC MAPPING PREPARED BY GEOC CORP., RIDGE, NEW JERSEY.

MAPS ARE REVISED AND REPRINTED BY CAI TECHNOLOGIES, INC.

REVISED & REPRINTED BY

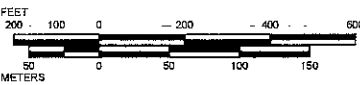


**CAI Technologies**  
Precision Mapping. Geospatial Solutions.

11 Pleasant Street, Littleton, NH 03561  
800.322.4540 - www.cai-tech.com

LEGEND	
PARCEL NUMBER	2222
PARCEL AREA - ACRES	A
PARCEL AREA - SQUARE FEET	F
RECORD DIMENSION	100'
SCALED DIMENSION	100'S
MATCHLINE	—W—
WATER	—W—
EXEMPT PROPERTY	⊖
SUBDIVISION LOT NO.	Ⓢ
HOUSE/STREET NUMBER	Ⓜ
RIGHT OF WAY/ACCESS	—R—
COMMON OWNERSHIP	—C—
WETLANDS	—W—

SCALE: 1" = 200'



REVISD TO: JANUARY 1, 2022

PROPERTY MAPS

# UXBRIDGE

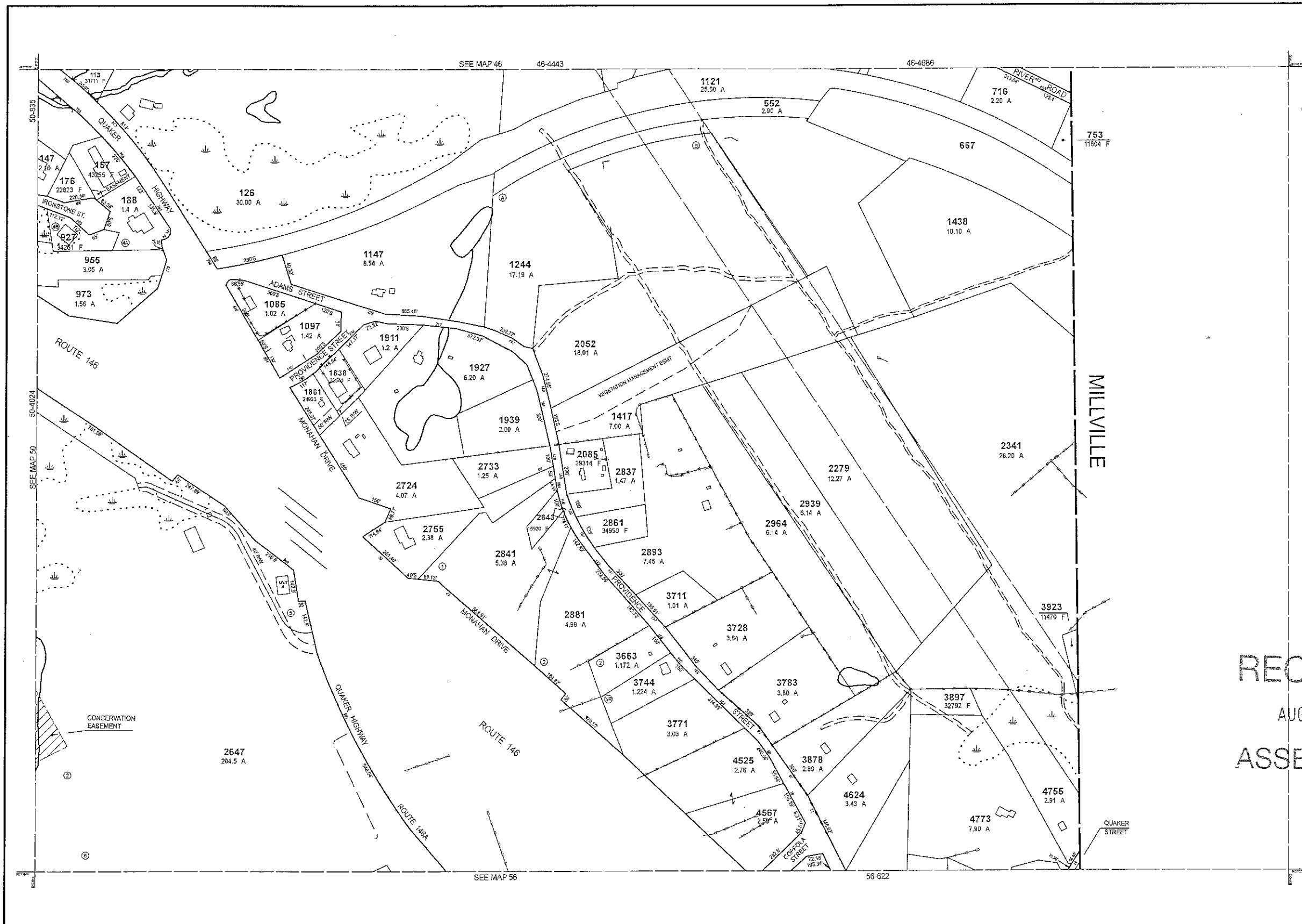
MASSACHUSETTS

INDEX DIAGRAM

44	45	46
49	50	51
54	55	56

MAP NO.

# 50



RECEIVED  
 AUG 23 2021  
 ASSESSORS

THIS MAP IS FOR ASSESSMENT PURPOSES. IT IS NOT VALID FOR LEGAL DESCRIPTION OR CONVEYANCE.

THE HORIZONTAL DATUM IS THE MASSACHUSETTS STATE PLANE COORDINATE SYSTEM, NAD 83.

ORIGINAL PROPERTY MAPS WERE PREPARED BY STONE & WEBSTER ENGINEERING CORP., BOSTON, MASSACHUSETTS, FROM AERIAL PHOTOGRAPHY DATED DECEMBER, 1986 AND PLANIMETRIC MAPPING PREPARED BY GEOD CORP., RIDGE, NEW JERSEY

MAPS ARE REVISED AND REPRINTED BY CAI TECHNOLOGIES, INC.

REVISED & REPRINTED BY




**CAI Technologies**  
 Precision Mapping. Geospatial Solutions.

11 Pleasant Street, Littleton, NH 03561  
 800.322.4540 - www.cai-tech.com

LEGEND

PARCEL NUMBER	..... 2222	EXEMPT PROPERTY	..... (E)
PARCEL AREA - ACRES	..... A	SUBDIVISION LOT NO.	..... (L)
PARCEL AREA - SQUARE FEET	..... F	HOUSE/STREET NUMBER	..... (H/S)
RECORD DIMENSION	..... 100'	RIGHT OF WAY/ACCESS	..... (R)
SCALED DIMENSION	..... 100'S	COMMON OWNERSHIP	..... (C)
MATCH LINE	..... -W-	WETLANDS	..... (W)
WATER	..... (W)		

SCALE: 1" = 200'



REVISD TO: JANUARY 1, 2022

PROPERTY MAPS

**UXBRIDGE**

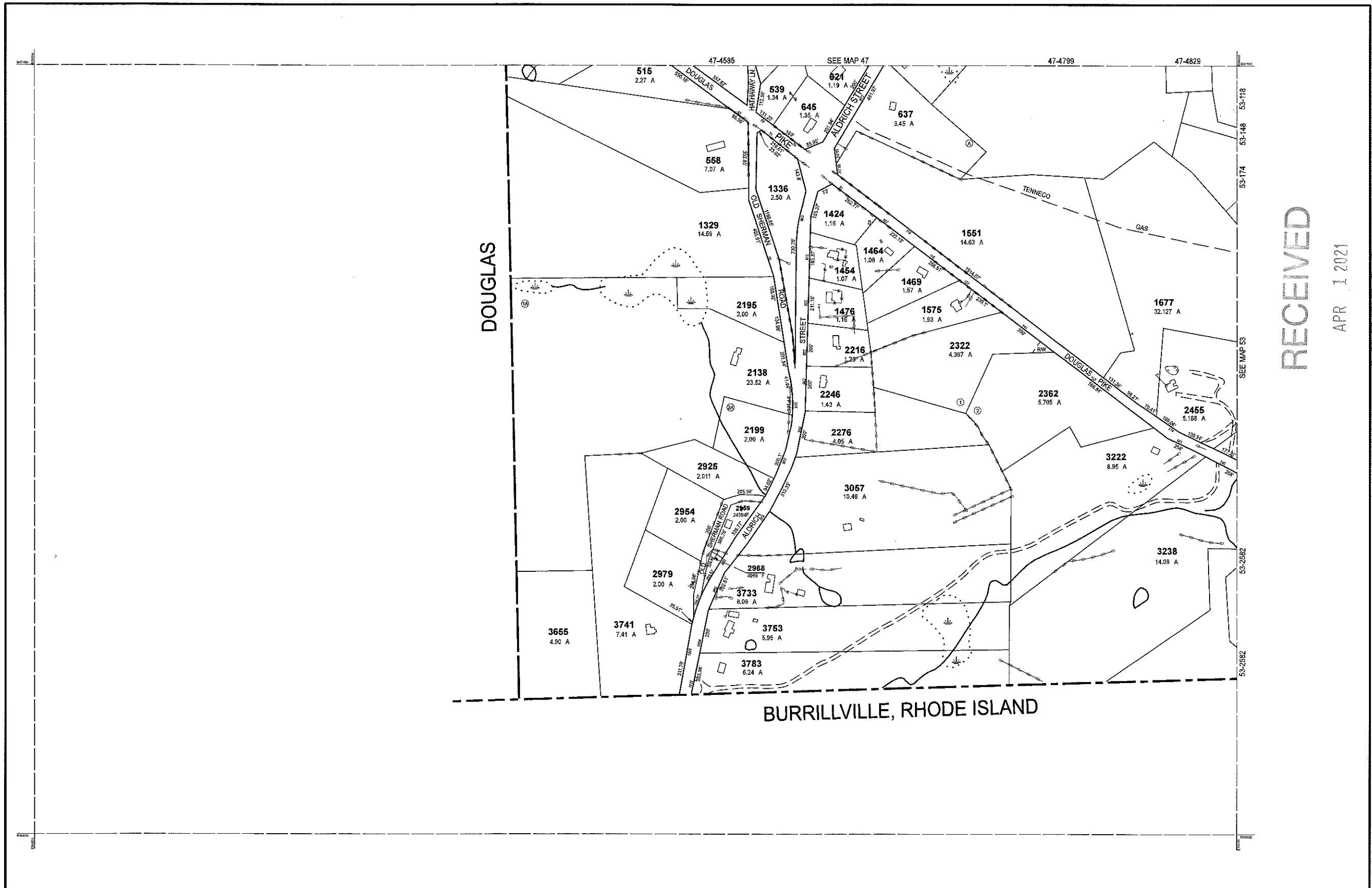
MASSACHUSETTS

INDEX DIAGRAM

45	46
50	55

MAP NO.

**51**



RECEIVED

APR 1 2021

ASSESSORS

THIS MAP IS FOR ASSESSMENT PURPOSES. IT IS NOT VALID FOR LEGAL DESCRIPTION OR CONVEYANCE.

THE HORIZONTAL DATUM IS THE MASSACHUSETTS STATE PLANE COORDINATE SYSTEM, NAD 83.

ORIGINAL PROPERTY MAPS WERE PREPARED BY STONE & WEBSTER ENGINEERING CORP., BOSTON, MASSACHUSETTS, FROM AERIAL PHOTOGRAPHY DATED DECEMBER, 1986 AND PLANIMETRIC MAPPING PREPARED BY GEOD CORP., RIDGE, NEW JERSEY

MAPS ARE REVISED AND REPRINTED BY CAI TECHNOLOGIES, INC.

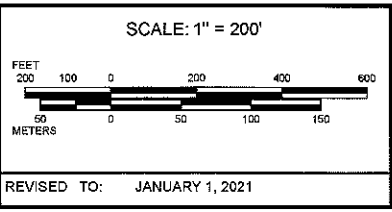
REVISED & REPRINTED BY

**CAI Technologies**

Precision Mapping. Geospatial Solutions.

11 Pleasant Street, Littleton, NH 03561  
800.322.4540 - www.cai-tech.com


LEGEND	
PARCEL NUMBER	2222
PARCEL AREA - ACRES	A
PARCEL AREA - SQUARE FEET	F
RECORD DIMENSION	100'
SCALED DIMENSION	100'S
MATCHLINE	
WATER	
EXEMPT PROPERTY	
SUBDIVISION LOT NO.	
HOUSE/STREET NUMBER	
RIGHT OF WAY/ACCESS	
COMMON OWNERSHIP	
WETLANDS	



PROPERTY MAPS

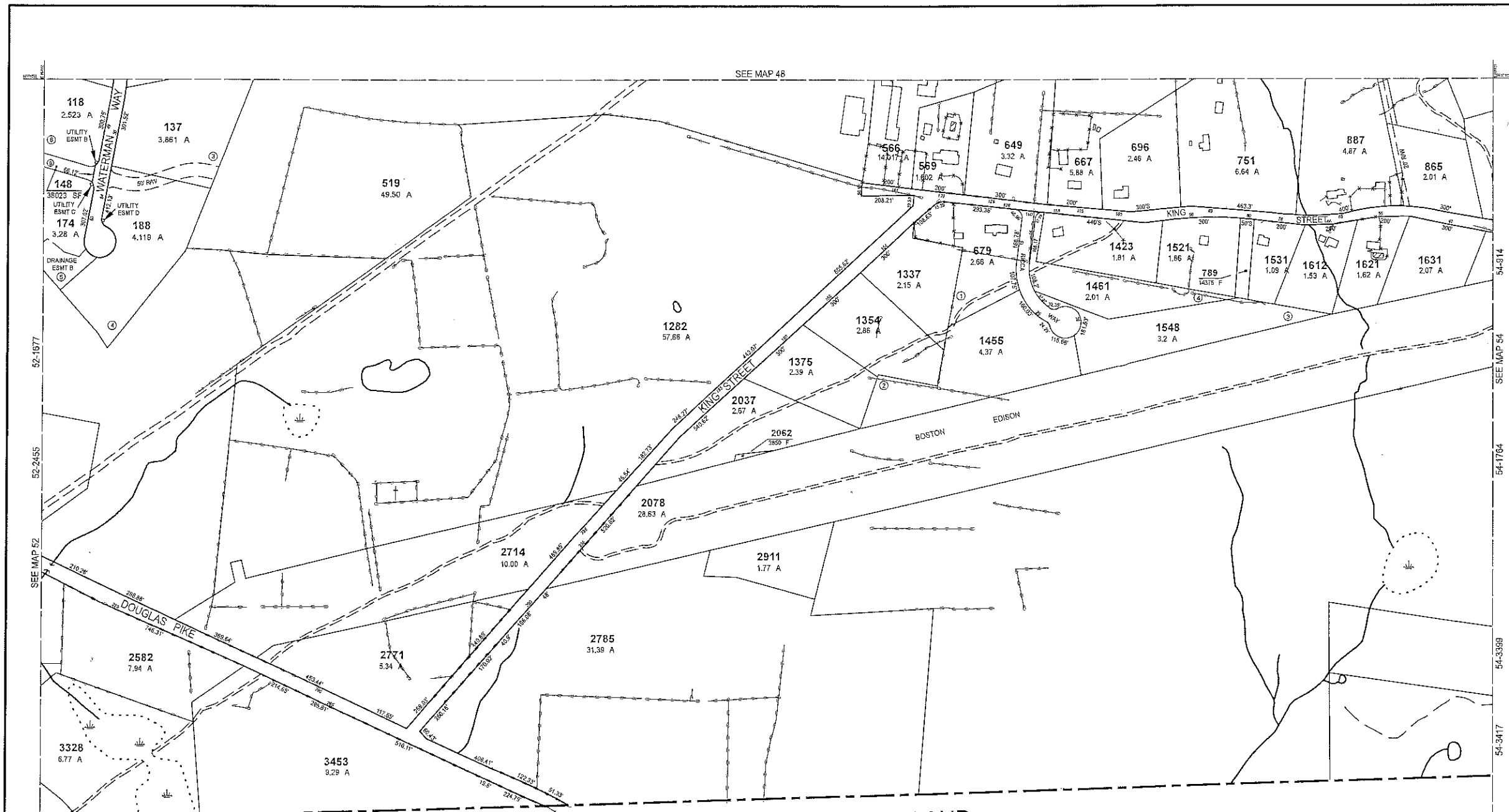
**UXBRIDGE**

MASSACHUSETTS



MAP NO.

**52**



BURRILLVILLE, RHODE ISLAND

RECEIVED  
 AUG 23 2021  
 ASSESSORS

THIS MAP IS FOR ASSESSMENT PURPOSES. IT IS NOT VALID FOR LEGAL DESCRIPTION OR CONVEYANCE.  
 THE HORIZONTAL DATUM IS THE MASSACHUSETTS STATE PLANE COORDINATE SYSTEM, NAD 83.  
 ORIGINAL PROPERTY MAPS WERE PREPARED BY STONE & WEBSTER ENGINEERING CORP., BOSTON, MASSACHUSETTS, FROM AERIAL PHOTOGRAPHY DATED DECEMBER, 1986 AND PLANIMETRIC MAPPING PREPARED BY GEOD CORP., RIDGE, NEW JERSEY  
 MAPS ARE REVISED AND REPRINTED BY CAI TECHNOLOGIES, INC.

REVISED & REPRINTED BY  
**CAI Technologies**  
 Precision Mapping. Geospatial Solutions.  
 11 Pleasant Street, Littleton, NH 03561  
 800.322.4540 - www.cai-tech.com

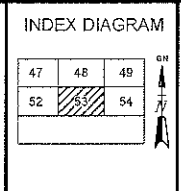
LEGEND

PARCEL NUMBER .....	2222	EXEMPT PROPERTY	(E)
PARCEL AREA - ACRES .....	A	SUBDIVISION LOT NO.	(L)
PARCEL AREA - SQUARE FEET .....	F	HOUSE/STREET NUMBER	(H)
RECORD DIMENSION .....	100'	RIGHT OF WAY/ACCESS	(R)
SCALED DIMENSION .....	100'S	COMMON OWNERSHIP	(C)
MATCH LINE .....	(M)	WETLANDS	(W)
WATER .....	(W)		

SCALE: 1" = 200'

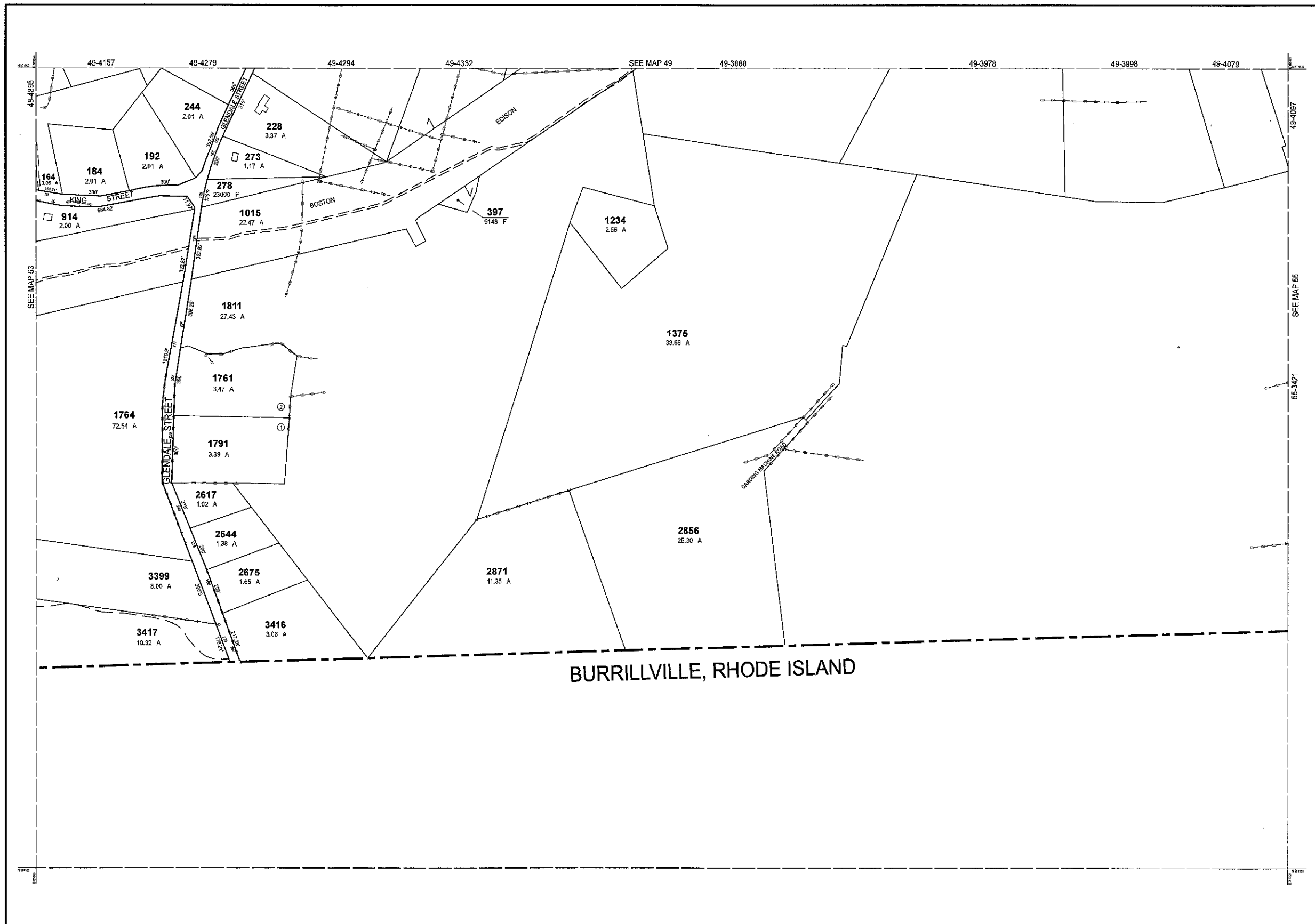
REVISED TO: JANUARY 1, 2022

PROPERTY MAPS  
**UXBRIDGE**  
 MASSACHUSETTS



MAP NO.  
**53**





BURRILLVILLE, RHODE ISLAND

RECEIVED  
APR 1 2021  
ASSESSORS

THIS MAP IS FOR ASSESSMENT PURPOSES. IT IS NOT VALID FOR LEGAL DESCRIPTION OR CONVEYANCE.  
THE HORIZONTAL DATUM IS THE MASSACHUSETTS STATE PLANE COORDINATE SYSTEM, NAD 83.  
ORIGINAL PROPERTY MAPS WERE PREPARED BY STONE & WEBSTER ENGINEERING CORP., BOSTON, MASSACHUSETTS, FROM AERIAL PHOTOGRAPHY DATED DECEMBER, 1986 AND PLANIMETRIC MAPPING PREPARED BY GEO D CORP., RIDGE, NEW JERSEY  
MAPS ARE REVISED AND REPRINTED BY CAI TECHNOLOGIES, INC.

REVISED & REPRINTED BY  
**CAI Technologies**  
Precision Mapping. Geospatial Solutions.  
11 Pleasant Street, Littleton, NH 03561  
800.322.4540 - www.cai-tech.com

LEGEND	
PARCEL NUMBER	2222
PARCEL AREA - ACRES	A
PARCEL AREA - SQUARE FEET	F
RECORD DIMENSION	107
SCALED DIMENSION	10078
MATCH LINE	
WATER	
EXEMPT PROPERTY	
SUBDIVISION LOT NO.	
HOUSE/STREET NUMBER	
RIGHT OF WAY/ACCESS	
COMMON OWNERSHIP	
WETLANDS	

SCALE: 1" = 200'

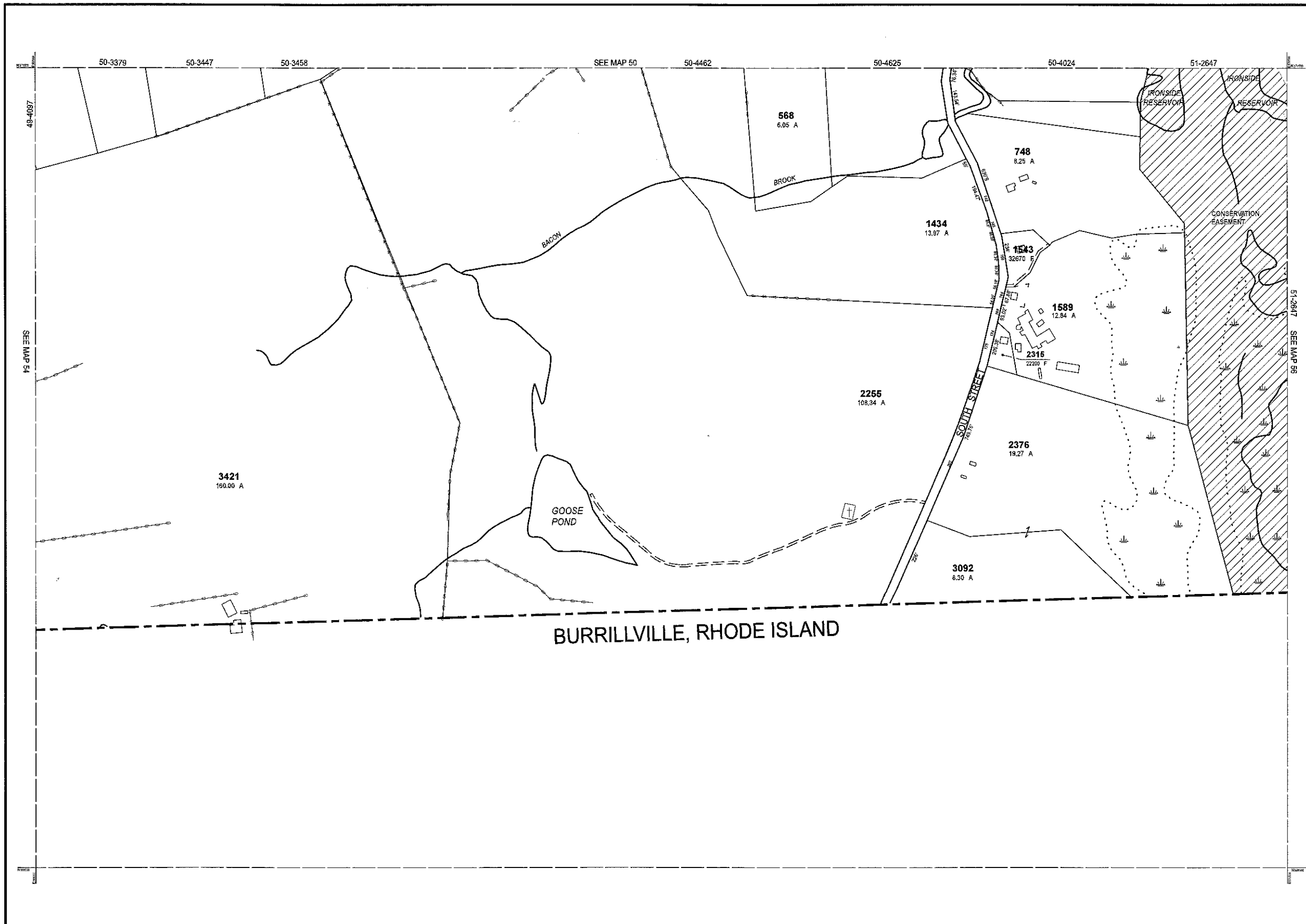
REVISED TO: JANUARY 1, 2021

PROPERTY MAPS  
**UXBRIDGE**  
MASSACHUSETTS

INDEX DIAGRAM

48	49	50
53		55

MAP NO.  
**54**



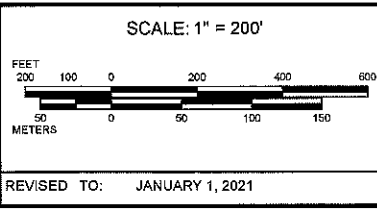
BURRILLVILLE, RHODE ISLAND

RECEIVED  
APR 1 2021  
ASSESSORS

THIS MAP IS FOR ASSESSMENT PURPOSES. IT IS NOT VALID FOR LEGAL DESCRIPTION OR CONVEYANCE.  
THE HORIZONTAL DATUM IS THE MASSACHUSETTS STATE PLANE COORDINATE SYSTEM, NAD 83.  
ORIGINAL PROPERTY MAPS WERE PREPARED BY STONE & WEBSTER ENGINEERING CORP., BOSTON, MASSACHUSETTS, FROM AERIAL PHOTOGRAPHY DATED DECEMBER, 1986 AND PLANIMETRIC MAPPING PREPARED BY GEOD CORP., RIDGE, NEW JERSEY  
MAPS ARE REVISED AND REPRINTED BY CAI TECHNOLOGIES, INC.

REVISED & REPRINTED BY  
**CAI Technologies**  
Precision Mapping. Geospatial Solutions.  
11 Pleasant Street, Littleton, NH 03561  
800.322.4540 - www.cai-tech.com

LEGEND	
PARCEL NUMBER	..... 2222
PARCEL AREA - ACRES	..... A
PARCEL AREA - SQUARE FEET	..... F
RECORD DIMENSION	..... 100'
SCALED DIMENSION	..... 100'S
MATCH LINE	.....
WATER	.....
EXEMPT PROPERTY	.....
SUBDIVISION LOT NO.	.....
HOUSE/STREET NUMBER	.....
RIGHT OF WAY/ACCESS	.....
COMMON OWNERSHIP	.....
WETLANDS	.....

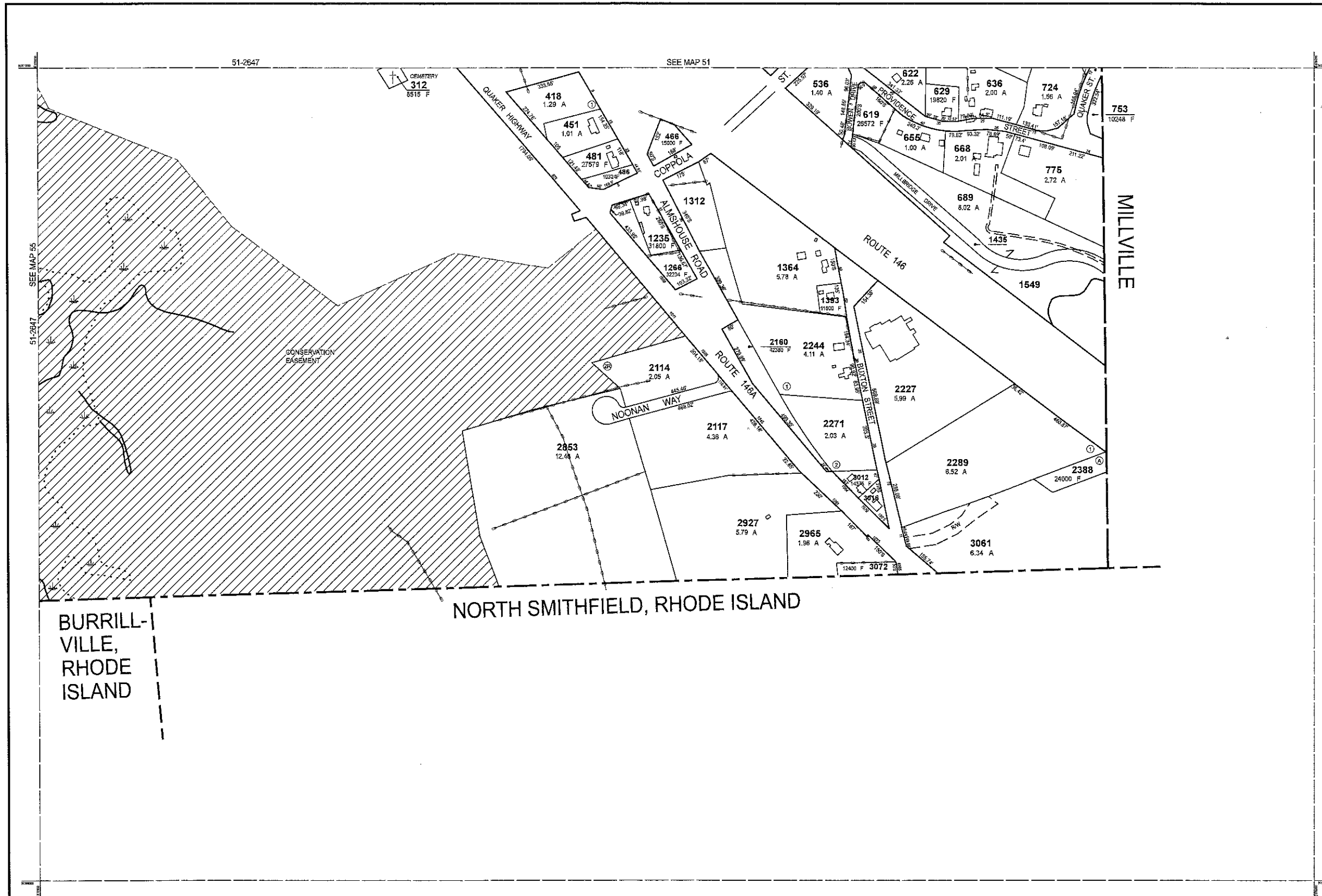


PROPERTY MAPS  
**UXBRIDGE**  
MASSACHUSETTS

INDEX DIAGRAM

49	50	51
54		56

MAP NO.  
**55**



RECEIVED  
 JUN 29 2021  
 ASSESSORS

THIS MAP IS FOR ASSESSMENT PURPOSES. IT IS NOT VALID FOR LEGAL DESCRIPTION OR CONVEYANCE.

THE HORIZONTAL DATUM IS THE MASSACHUSETTS STATE PLANE COORDINATE SYSTEM, NAD 83.

ORIGINAL PROPERTY MAPS WERE PREPARED BY STONE & WEBSTER ENGINEERING CORP., BOSTON, MASSACHUSETTS, FROM AERIAL PHOTOGRAPHY DATED DECEMBER, 1986 AND PLANIMETRIC MAPPING PREPARED BY GEOD CORP., RIDGE, NEW JERSEY

MAPS ARE REVISED AND REPRINTED BY CAI TECHNOLOGIES, INC.

REVISED & REPRINTED BY




**CAI Technologies**  
Precision Mapping. Geospatial Solutions.

11 Pleasant Street, Littleton, NH 03561  
800.322.4540 - www.cai-tech.com

LEGEND	
PARCEL NUMBER	..... 2222
PARCEL AREA - ACRES	..... A
PARCEL AREA - SQUARE FEET	..... F
RECORD DIMENSION	..... 100'
SCALED DIMENSION	..... 100'S
MATCH LINE	.....
WATER	.....
EXEMPT PROPERTY	.....
SUBDIVISION LOT NO.	.....
HOUSE/STREET NUMBER	.....
RIGHT OF WAY/ACCESS	.....
COMMON OWNERSHIP	.....
WETLANDS	.....

SCALE: 1" = 200'



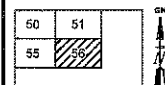
REVISD TO: JANUARY 1, 2022

PROPERTY MAPS

# UXBRIDGE

MASSACHUSETTS

INDEX DIAGRAM



MAP NO.

# 56