

PROPERTY MAPS

# UXBRIDGE

MASSACHUSETTS



REVISED AND REPRINTED BY

**CAI** Technologies

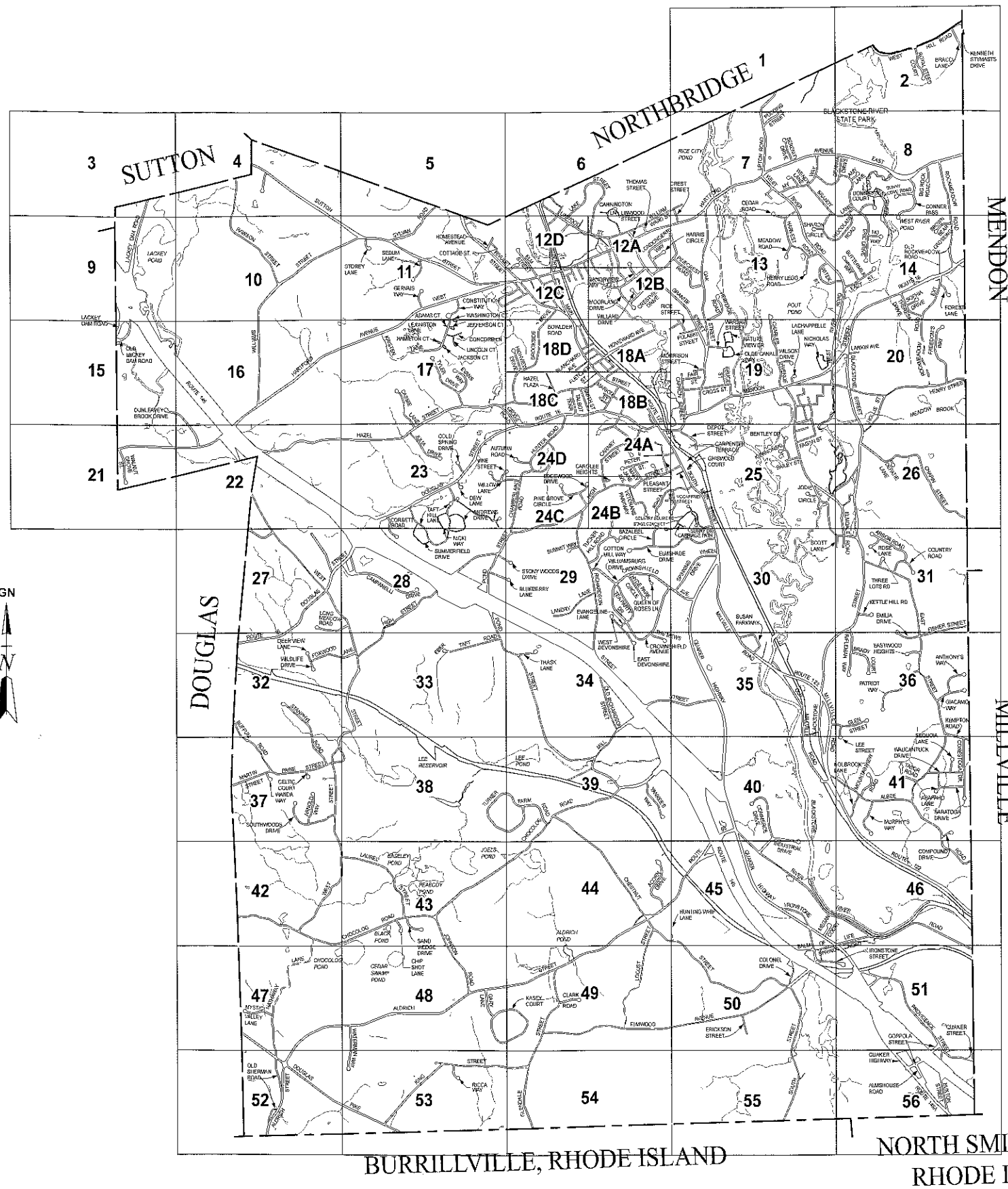
Precision Mapping. Geospatial Solutions.

11 PLEASANT ST, LITTLETON, NH 03561  
(800) 322-4540 WWW.CAI-TECH.COM

RECEIVED

AUG 8 2022

ASSESSORS



RECEIVED  
AUG 8 2022  
ASSESSORS

STREET	MAP	STREET LOCATIONS	MAP	STREET	MAP
ACORN DRIVE	44	FAGAN ST	25	OLD MILLVILLE RD	35 SE 40
ADAMS CT	17	PARK ST	19	OLD RICHARDSON ST	34
ALBEE RD	40 SE 45	FARNUM ST	24A	OLD ROCKMEADOW RD	43
ALDRICH ST (RTE 88)	40 SW 52	FISHER ST	35 NE 31	OLD SMALL ROAD	52
ALMHOUSE RD	56	FLETCHER ST	18B,C	OLD SHERMAN RD	14
AMY LN	8	FOREST LN	14	OLD SKULL ROCK RD	35
ANDREWS DRIVE	23,28	FOXWOOD LN	33 W 52	OLD STILL CORNER RD	30
ANTHONY'S WAY	36	FREEDOM'S WAY	20	OLDE CANAL WAY	19
ARAPHO LN	41			OTIS ST	12C
ARBOR ROAD	31			PAINE ST	37 NE 38
ARCH ST	18A,B	GARDEN ST	18D	PARK ST	25 SW 24A
ARNOLDS WAY	37	GARY LANE	48	PARK TERR	24A
ASCOT LN	26	GENTRY LN	28	PARKS AVE	12D NE 6
AUTUMN RD	24D	GERTRUDE ST	19	PATRICK HENRY ST	19
BACON ST	31	GERVAIS WAY	11	PATRIOT WAY	38
BAILEY ST	25	GIACOMO WY	36	PETER ST	24A
BAKER LN	122,C	GLEN ST	36 E 36	PINE GROVE CIRCLE	24C
BALM OF LIFE SPRING RD	50 NE 46	GLENDALE ST	49 SW 54	PINECREST RD	13
BAYLISS WAY	4	GLORIA ST	25	PLEASANT ST	24A
BAZELZEL CIR	29 N 24B	GRAND ST	19 NW 12A,B	POND ST	12C
BEACON ST	19	GRANDWOOD COURT	23	POWELL ST	28 SE 39
BEAUSOLEIL RD	26	GUERTIN AVE	12C	PRINCESS PATH	23
BENTLEY DR	25			PROVIDENCE ST	51 SE 66
BEVERLY AVE	12C SW 11	HAMILTON CT	17	PRUNER ST	6
BIG ROCK RD	8	HARRIS CIRCLE	12A	PUDDING ST	7
BLACKSTONE ST	40 NE 20	HARTFORD AVE EAST	12A NE 8	PULASKI ST	19
BLANCHARD AVE	15D	HARTFORD AVE WEST	11 SW 21	QUAKER HIGHWAY	30 SE 55
BLUESBERRY LANE	28,29	HARVARD ST	12C	QUAKER ST	56 NE 51
BOSTON AVE	18A	HARVEST RD	13 NE 7	QUEEN OF ROSES LN	2D
BOSTON ST	12B,C,D	HARVEY SPALDING ST	22	RAMS WAY	19
BOUFFARD LN	12D	HATHAWAY LN	42 SW 52	RAWSON ST	10 NW 4
BOVEN DR	56	HAZEL PLAZA	16C	RICCAWAY	63
BOWLING ST	12C SW	HAZEL ST	16 SW 22	RICE ST	19
BRADY LN	7	HECLA ST	19 SE 28	RICHARDSON ST	24C SE 34
BRADY COURT	7	HENRY LEGG RD	13	RICHLEMAN WAY	31 S 36
BRANDY LN	7 SE 8	HENRY ST	19 SE 20	RIVER RD	40 SE 40
BROOKSIDE DR	18C,D	HERITAGE RD	13	RIVULET ST	12C NW 11
BROWN BEAR CROSSING	14	HETSETT ST	18B	ROAD A	25 W 24B
BROWN TERR	25 SW 25	HIGH ST	28 NW 33	ROAD B	25 SW 24B
BRUCE ST	19	HIGHLAND PARK	6	ROBERT ST	12C
BUFFUM RD	37 NW 32	HIGHNESS DR	29	ROCKMEADOW RD	16 SE 14
BUTTERMILK WAY	56	HIGHVIEW DR	18D	ROCKMEADOW RD EXT	14 SW 20
BUXTON ST	56	HITCHIN POST LN	25	ROGERS CROSSING	12B,C
		HOLBROOK LN	41	ROSE LANE	31
		HOLLIS ST	20 SW 28	ROYAL STEED COURT	2
		HOMESTEAD AVE	11	RYAN WAY	24A
		HOMERIDGE DR	18A	SAND WEDGE DR	43
		HUNTER RD	18C SW 24D	SARATOGA DR	41
		HUNTING WHIP LANE	45	SAYLES ST	12C
		HYDE PARK CIRCLE	29	SCHOOL ST	12B
		INDUSTRIAL DR	45 NE 40	SCOTT'S LN	31
		IRONSTONE ST	45 SE 50	SEAGRAVE ST	18B
		JACKSON CT	17	SEDAIM LN	11
		JEFFERSON CT	17	SEGUICIA LN	41
		JESTERS WAY	29	SEBENTY ST	7
		JOCIE CIRCLE	29 NE 24C	SHARON CIRCLE	13
		JOHNSON RD	45 SE 48	SMITH ST	18C
		JULIA DRIVE	23	SNOWLING RD	18B
		KASEY COURT	48 E 48	SOPHIA DR	14
		KATHY TRAIL	27	SOUTH BOWLING ST	18D
		KEMPTON RD	38 SE 41	SOUTH GARDEN ST	18A,D
		KENNEDY ST	19	SOUTH MAIN ST	24A SE 30
		KETTLE HILL RD	31	SOUTH ST	50 SE 55
		KIERSONS CT	23	SOUTHWOODS DR	37
		KING ST	53	SPINNING WHEEL DR	30
		KINGS FOREST PATH	29	SPRING HILL DR	23
		KRISTEN LN	17 NE 11	ST ANDREW DR	12C W 11
		LACKEY DAM ROAD	3 SW 15	STAGE COACH CT	25
		LAKE ST	12A NE 6	STANPHYL ROAD	37 N 32
		LANDRY LN	29	STONY WOODS DRIVE	28,29
		LARKIN AVE	20	STOREY LANE	11
		LAUREL ST	43	STRATFORD SHIRE	12A
		LEE ST	36 S 41	SUMMERFIELD DRIVE	28
		LEXINGTON LN	17 N 11	SUMMIT WAY	29
		LINDEN CT	17	SURRY DR	26
		LINWOOD ST	12A,D NW 6	SUSAN PARKWAY	35
		LOGUST ST	44 SW 49	SUTTON ST	11 NW 4
		LONDONDERRY WAY	12A	SYLVAN RD	11 NE 5
		LONG MEADOW ROAD	26 E 27	TADOR ROAD	41
		LOTALIST DR	29	TAFT HILL LANE	23,28
		MANOR HOUSE LN	29	TALBOT TERRACE	18C
		MANORVIEWWAY	12A,B	TEA PARTY DRIVE	29
		MARPLE ST	12	TERESSA DR	14
		MARION ST	15	THE MEWS	34
		MARTIN ST	37	THOMAS ST	12A
		MARY JANE AVE	24A	THREE LOTS RD	31
		MARYWOOD ST	24A NW 18B	TRASK LN	34
		MARYWOOD ST EXT	24A	TUCKER HILL RD	28
		MASLOW WAY	29 NW 24B	TURNER FARM RD	38 W 38
		MCCAFFREY ST	25	TYLER DR	17
		MEADOW RD	13	UFTON RD	7 NE 1
		MEGAN COURT	45	VETERANS PARKWAY	24B
		MEDCON ST	14 SW 24	VINE ST	23 E 24D
		MILL ST	35 SW 39	WALL ST	6
		MILLVILLE RD (RTE 122)	50 SE 46	WALNUT GROVE ST	21
		MONAHAN DR	51	WALTER EDWARDS ST	23
		MOODY ST	18A	WANDA WAY	37
		MORRISON ST	19	WARSAW ST	19
		MOUNTAINVIEW RD	41	WASHINGTON CT	11 SE 17
		MURPHY'S WAY	41	WATERMAN WAY	49 SW 53
		MY WAY	7	WAUGANTUCK DR	41
		MYERS ST	18D	WENDY LN	7
		MYSTIC VALLEY LANE	47	WEST DEVONSHIRE	28
		NATURE VIEW DR	19	WEST HILL RD	2
		NEVELL ROAD	25	WEST RIVER RD	30 NW 7
		NICHOLAS WY	18D	WEST ST	22 SE 42
		NORRIS WAY	28	WHITNS ST	12A
		NORTH GARDEN ST	18D	WILDFIRE DR	32
		NORTH MAIN ST (RTE 122)	24 NW 6	WILLARD DR	12B
		NO WAY	14	WILLIAM WARD ST	12A NE 7
		NYDAMS PATH	10	WILLIAMS ST	16 NE 10
		OAK ST	10 NE 7	WILLIAMSBURG DR	29
		OLD ALDRICH ST	44	WILSON DR	24C W 32
		OLD ELMDALE RD	31 NW 25	WITEK ST	13 SE 14
		OLD GREENVILLE RD	28	WOODLAND RD	13 SE 14
		OLD JACKSON HILL RD	39	YALE ST	12C
		OLD LACKEY DAM RD	15 NE 3	YANKEE'S WAY	39

THIS MAP IS FOR ASSESSMENT PURPOSES. IT IS NOT VALID FOR LEGAL DESCRIPTION OR CONVEYANCE.

THE HORIZONTAL DATUM IS THE MASSACHUSETTS STATE PLANE COORDINATE SYSTEM, NAD 83.

REVISED & REPRINTED BY

**CAI Technologies**  
Precision Mapping, Geospatial Solutions.

11 Pleasant Street, Littleton, NH 03561  
800.322.4540 - www.cai-tech.com

LEGEND

54 200' SCALE MAP

100' SCALE BOUNDARY

TOWNLINE

WATER

SCALE: 1"=2000'

FEET 1,900 950 0 1,900 3,800 5,700

METERS 520 0 520 1,040 1,560

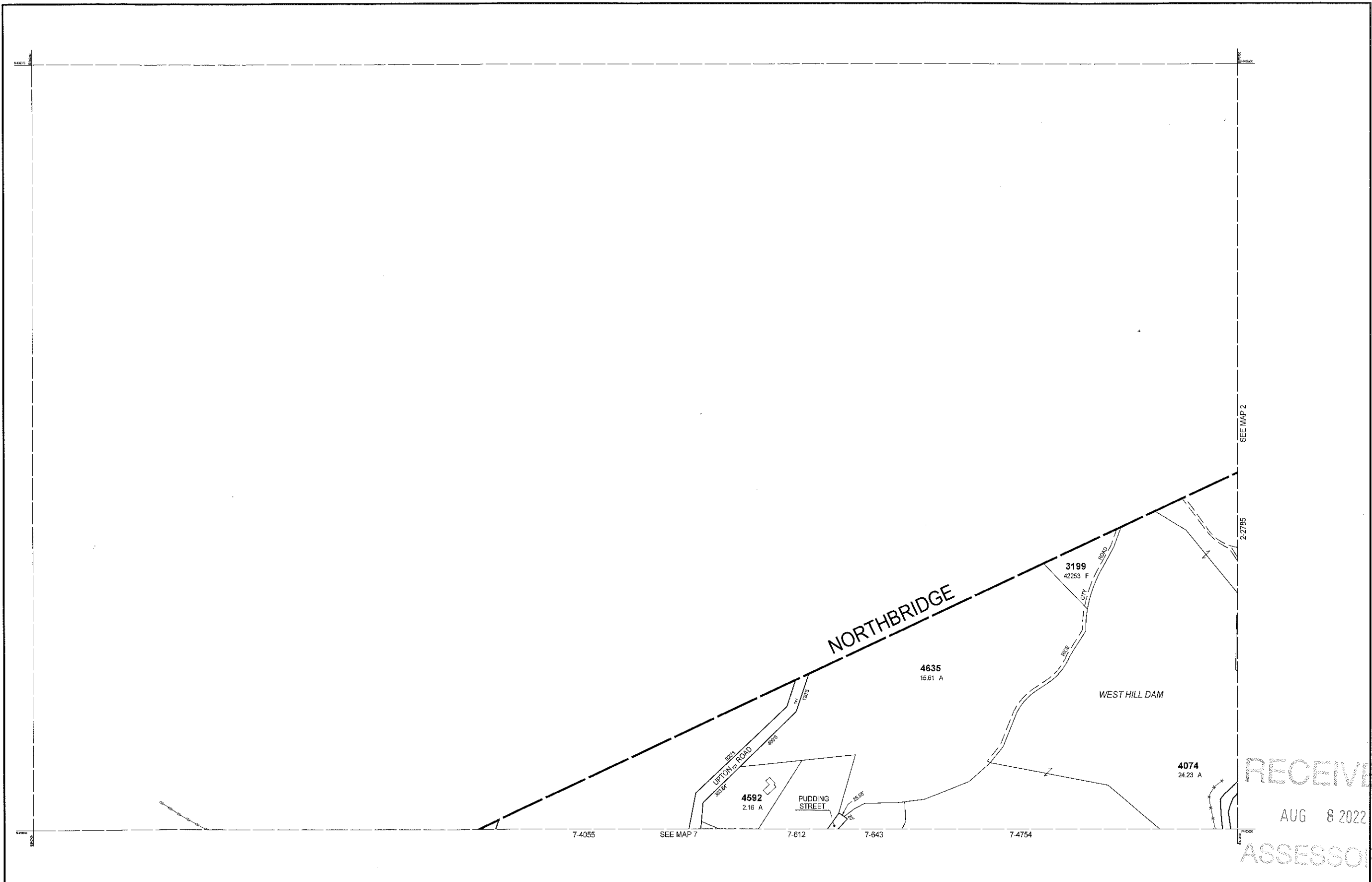
REVISED TO: JANUARY 1, 2022

PROPERTY MAPS

**UXBRIDGE**

MASSACHUSETTS

**INDEX MAP**



THIS MAP IS FOR ASSESSMENT PURPOSES. IT IS NOT VALID FOR LEGAL DESCRIPTION OR CONVEYANCE.

THE HORIZONTAL DATUM IS THE MASSACHUSETTS STATE PLANE COORDINATE SYSTEM, NAD 83.

ORIGINAL PROPERTY MAPS WERE PREPARED BY STONE & WEBSTER ENGINEERING CORP., BOSTON, MASSACHUSETTS, FROM AERIAL PHOTOGRAPHY DATED DECEMBER, 1986 AND PLANIMETRIC MAPPING PREPARED BY GEOD CORP., RIDGE, NEW JERSEY

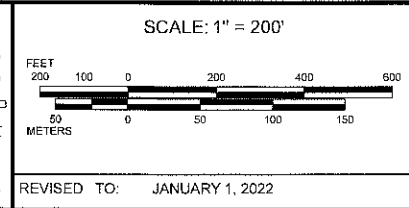
MAPS ARE REVISED AND REPRINTED BY CAI TECHNOLOGIES, INC.

REVISED & REPRINTED BY

**CAI Technologies**  
Precision Mapping. Geospatial Solutions.

11 Pleasant Street, Littleton, NH 03561  
800.322.4540 - www.cai-tech.com

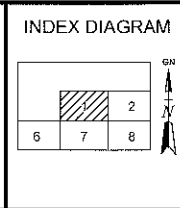
LEGEND	
PARCEL NUMBER	2222
PARCEL AREA - ACRES	A
PARCEL AREA - SQUARE FEET	F
RECORD DIMENSION	100'
SCALED DIMENSION	100'S
MATCH LINE	-W-
WATER	~
EXEMPT PROPERTY	Ⓢ
SUBDIVISION LOT NO.	Ⓣ
HOUSE/STREET NUMBER	Ⓩ
RIGHT OF WAY/ACCESS	—R—
COMMON OWNERSHIP	→
WETLANDS	~



PROPERTY MAPS

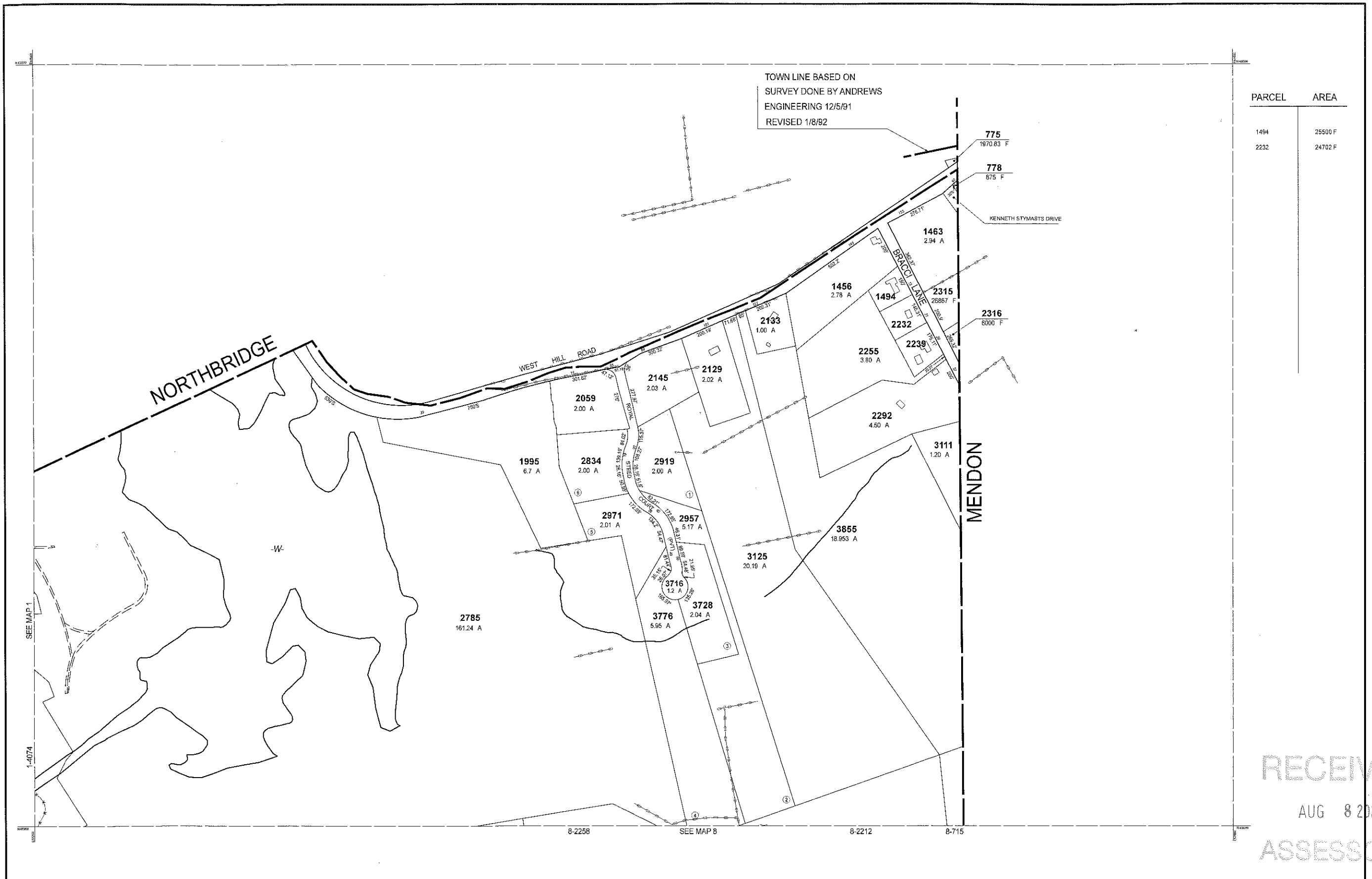
**UXBRIDGE**

MASSACHUSETTS



MAP NO.

**1**



THIS MAP IS FOR ASSESSMENT PURPOSES. IT IS NOT VALID FOR LEGAL DESCRIPTION OR CONVEYANCE.

THE HORIZONTAL DATUM IS THE MASSACHUSETTS STATE PLANE COORDINATE SYSTEM, NAD 83.

ORIGINAL PROPERTY MAPS WERE PREPARED BY STONE & WEBSTER ENGINEERING CORP., BOSTON, MASSACHUSETTS, FROM AERIAL PHOTOGRAPHY DATED DECEMBER, 1986 AND PLANIMETRIC MAPPING PREPARED BY GEOD CORP., RIDGE, NEW JERSEY.

MAPS ARE REVISED AND REPRINTED BY CAI TECHNOLOGIES, INC.

REVISED & REPRINTED BY

**CAI Technologies**  
Precision Mapping. Geospatial Solutions.

11 Pleasant Street, Littleton, NH 03561  
800.322.4540 - www.cai-tech.com

LEGEND

PARCEL NUMBER	..... 2222	EXEMPT PROPERTY	..... (E)
PARCEL AREA - ACRES	..... A	SUBDIVISION LOT NO	..... (L)
PARCEL AREA - SQUARE FEET	..... F	HOUSE/STREET NUMBER	..... (H/S)
RECORD DIMENSION	..... 100'	RIGHT OF WAY/ACCESS	..... (R/W)
SCALED DIMENSION	..... 100'S	COMMON OWNERSHIP	..... (C/O)
MATCH LINE	..... (M)	WETLANDS	..... (W)
WATER	..... (W)		

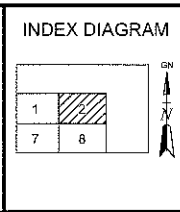
SCALE: 1" = 200'

REVISED TO: JANUARY 1, 2022

PROPERTY MAPS

**UXBRIDGE**

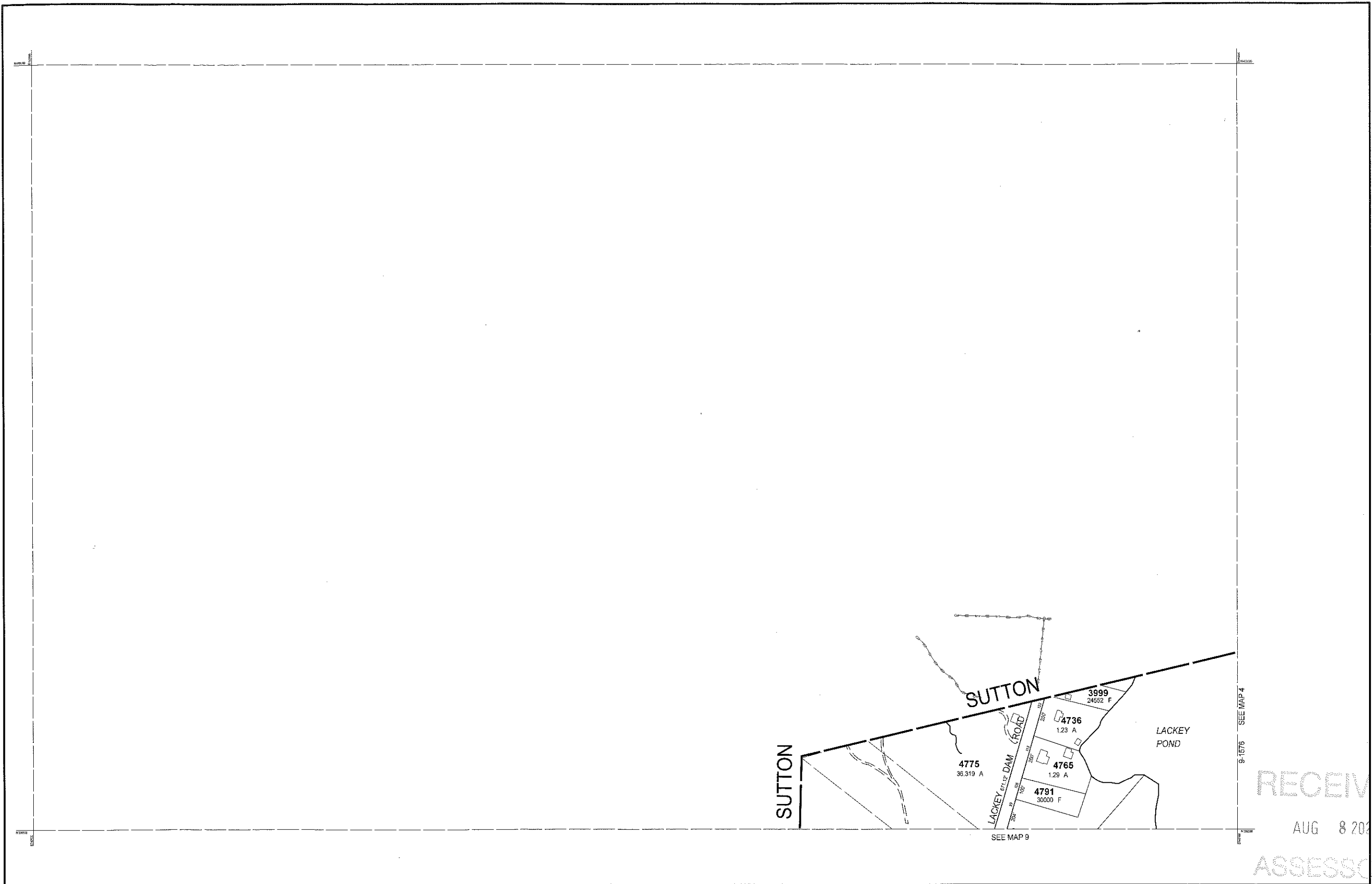
MASSACHUSETTS



MAP NO.

**2**

RECEIVED  
AUG 8 2022  
ASSESSORS



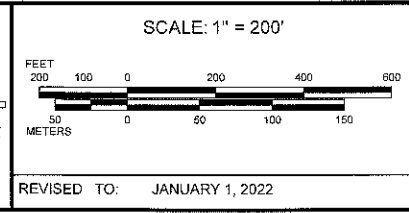
RECEIVED  
 AUG 8 2022  
 ASSESSORS

THIS MAP IS FOR ASSESSMENT PURPOSES. IT IS NOT VALID FOR LEGAL DESCRIPTION OR CONVEYANCE.  
 THE HORIZONTAL DATUM IS THE MASSACHUSETTS STATE PLANE COORDINATE SYSTEM, NAD 83.  
 ORIGINAL PROPERTY MAPS WERE PREPARED BY STONE & WEBSTER ENGINEERING CORP., BOSTON, MASSACHUSETTS, FROM AERIAL PHOTOGRAPHY DATED DECEMBER, 1988 AND PLANIMETRIC MAPPING PREPARED BY GEOD CORP., RIDGE, NEW JERSEY  
 MAPS ARE REVISED AND REPRINTED BY CAI TECHNOLOGIES, INC.

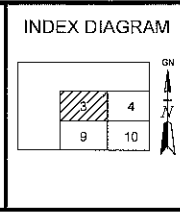
REVISED & REPRINTED BY

**CAI Technologies**  
 Precision Mapping. Geospatial Solutions.  
 11 Pleasant Street, Littleton, NH 03561  
 800.322.4540 - www.cai-tech.com

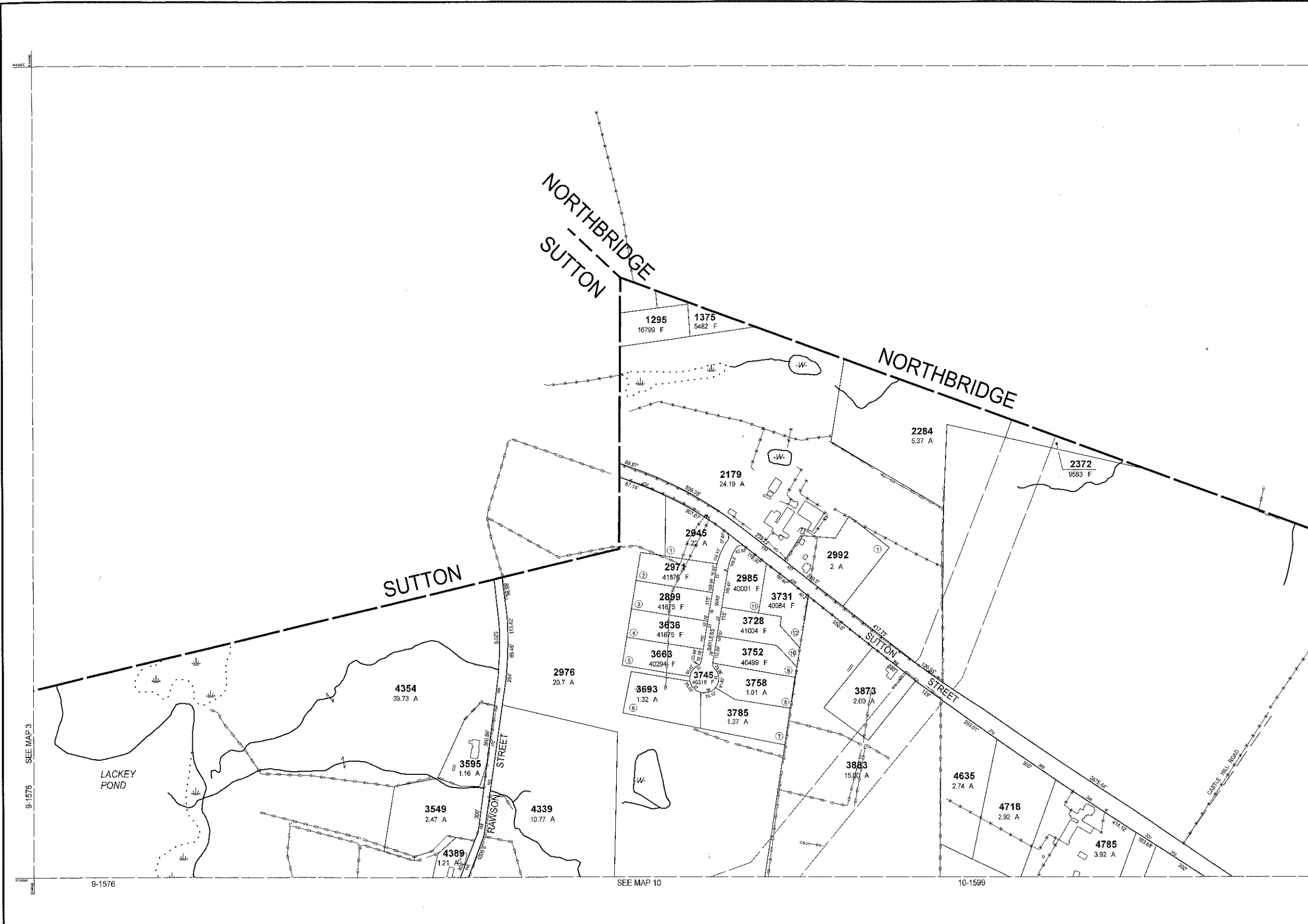
LEGEND	
PARCEL NUMBER	..... 2222
PARCEL AREA - ACRES	..... A
PARCEL AREA - SQUARE FEET	..... F
RECORD DIMENSION	..... 100'
SCALED DIMENSION	..... 100'S
MATCH LINE	.....
WATER	..... (W)
EXEMPT PROPERTY	..... (E)
SUBDIVISION LOT NO.	..... (L)
HOUSE/STREET NUMBER	..... (H)
RIGHT OF WAY/ACCESS	..... (R)
COMMON OWNERSHIP	..... (C)
WETLANDS	..... (W)



PROPERTY MAPS  
**UXBRIDGE**  
 MASSACHUSETTS



MAP NO.  
**3**



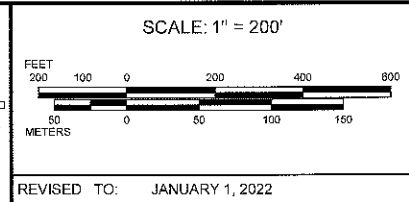
PARCEL	AREA
2892	15580 F

THIS MAP IS FOR ASSESSMENT PURPOSES. IT IS NOT VALID FOR LEGAL DESCRIPTION OR CONVEYANCE.  
 THE HORIZONTAL DATUM IS THE MASSACHUSETTS STATE PLANE COORDINATE SYSTEM, NAD 83.  
 ORIGINAL PROPERTY MAPS WERE PREPARED BY STONE & WEBSTER ENGINEERING CORP., BOSTON, MASSACHUSETTS, FROM AERIAL PHOTOGRAPHY DATED DECEMBER, 1988 AND PLANIMETRIC MAPPING PREPARED BY GEOD CORP., RIDGE, NEW JERSEY.  
 MAPS ARE REVISED AND REPRINTED BY CAI TECHNOLOGIES, INC.

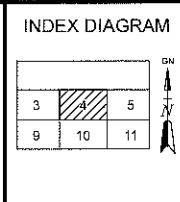
REVISED & REPRINTED BY  
**CAI Technologies**  
 Precision Mapping, Geospatial Solutions.  
 11 Pleasant Street, Littleton, NH 03561  
 800.322.4540 - www.cai-tech.com

LEGEND

PARCEL NUMBER	..... 2222	EXEMPT PROPERTY	..... (E)
PARCEL AREA - ACRES	..... A	SUBDIVISION LOT NO.	..... (L)
PARCEL AREA - SQUARE FEET	..... F	HOUSE/STREET NUMBER	..... (H)
RECORD DIMENSION	..... 100'	RIGHT OF WAY/ACCESS	..... (RW)
SCALED DIMENSION	..... 100'S	COMMON OWNERSHIP	..... (CO)
MATCH LINE	..... (ML)	WETLANDS	..... (W)
WATER	..... (W)		

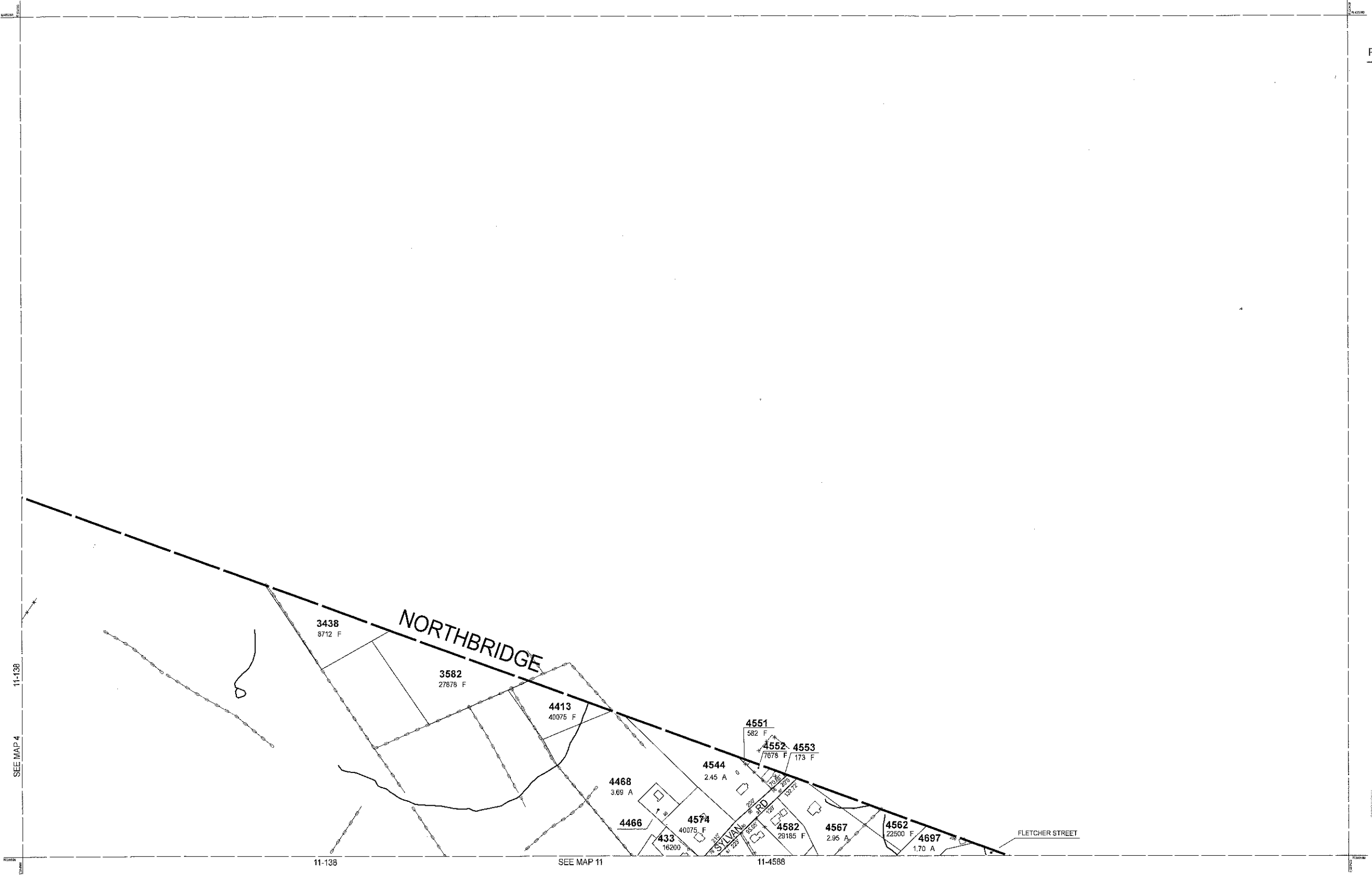


PROPERTY MAPS  
**UXBRIDGE**  
 MASSACHUSETTS



MAP NO.  
**4**

RECEIVED  
 AUG 8 2022  
 ASSESSORS



PARCEL	AREA
4468	13600 F
4551	2178 F
4552	9583 F
4553	870 F

RECEIVED  
AUG 8 2022  
ASSESSORS

THIS MAP IS FOR ASSESSMENT PURPOSES. IT IS NOT VALID FOR LEGAL DESCRIPTION OR CONVEYANCE.  
THE HORIZONTAL DATUM IS THE MASSACHUSETTS STATE PLANE COORDINATE SYSTEM, NAD 83.  
ORIGINAL PROPERTY MAPS WERE PREPARED BY STONE & WEBSTER ENGINEERING CORP., BOSTON, MASSACHUSETTS, FROM AERIAL PHOTOGRAPHY DATED DECEMBER, 1986 AND PLANIMETRIC MAPPING PREPARED BY GEOD CORP., RIDGE, NEW JERSEY  
MAPS ARE REVISED AND REPRINTED BY CAI TECHNOLOGIES, INC.

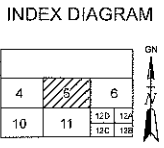
REVISED & REPRINTED BY  
**CAI Technologies**  
Precision Mapping. Geospatial Solutions.  
11 Pleasant Street, Littleton, NH 03561  
800.322.4540 - www.cai-tech.com

LEGEND	
PARCEL NUMBER	2222
PARCEL AREA - ACRES	A
PARCEL AREA - SQUARE FEET	F
RECORD DIMENSION	100'
SCALED DIMENSION	100'S
MATCH LINE	
WATER	
EXEMPT PROPERTY	(E)
SUBDIVISION LOT NO.	(L)
HOUSE/STREET NUMBER	(H)
RIGHT OF WAY/ACCESS	
COMMON OWNERSHIP	
WETLANDS	

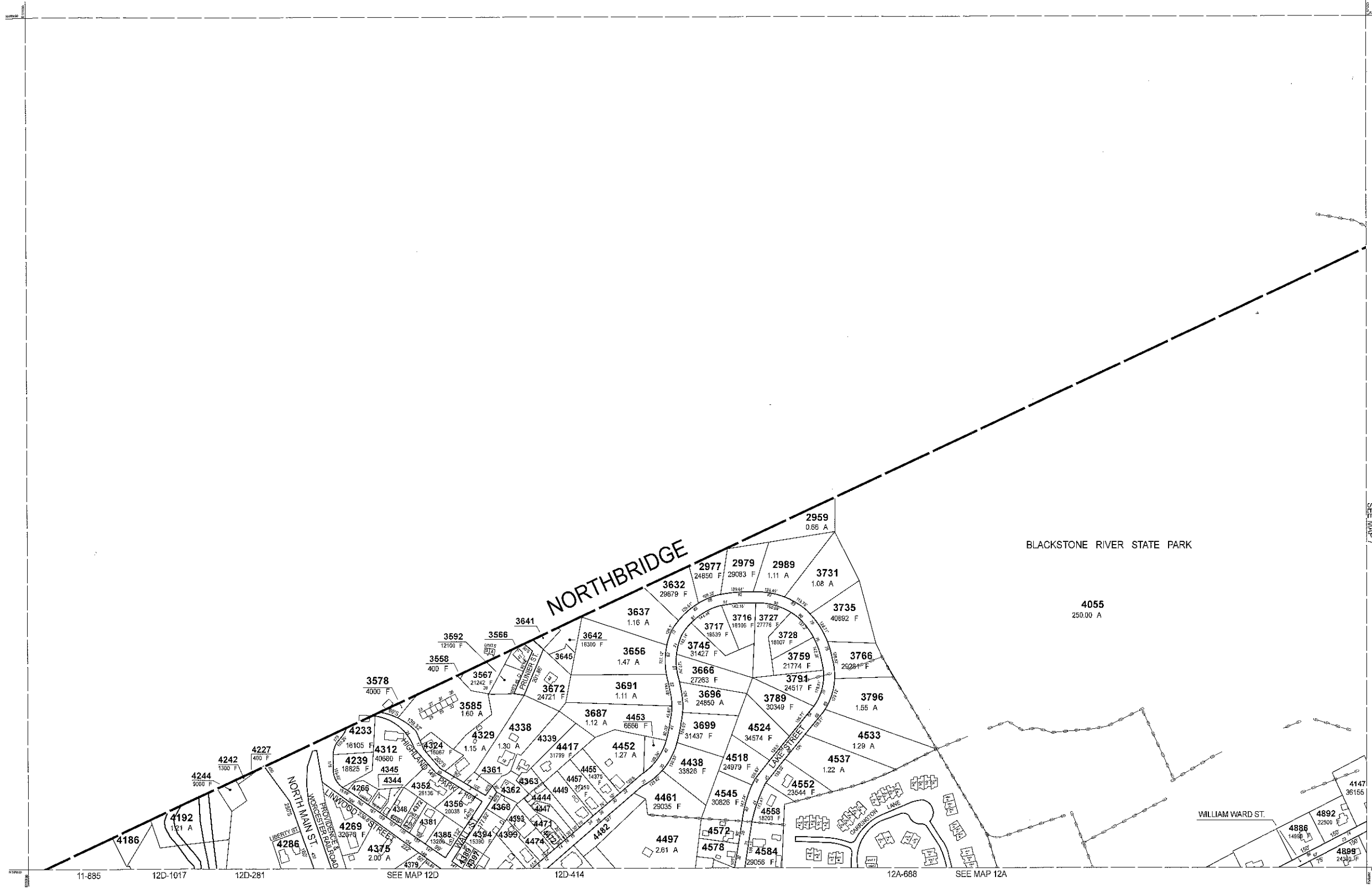
SCALE: 1" = 200'

REVISD TO: JANUARY 1, 2022

PROPERTY MAPS  
**UXBRIDGE**  
MASSACHUSETTS



MAP NO.  
**5**



PARCEL	AREA
3596	10019 F
3641	600 F
3645	7000 F
4196	10890 F
4266	7000 F
4339	16117 F
4344	4975 F
4345	3437 F
4348	7453 F
4361	5227 F
4362	7429 F
4363	6193 F
4368	1823 F
4372	6678 F
437	7480 F
4381	13460 F
4389	4523 F
4393	7990 F
4397	3872 F
4399	13295 F
4444	10576 F
4447	8872 F
4449	16200 F
4471	9606 F
4472	4416 F
4474	8284 F
4482	17325 F
4572	12632 F
4578	13504 F
4663	22500 F

SEE MAP 7

RECEIVED  
AUG 8 2022  
ASSESSORS

THIS MAP IS FOR ASSESSMENT PURPOSES. IT IS NOT VALID FOR LEGAL DESCRIPTION OR CONVEYANCE.  
THE HORIZONTAL DATUM IS THE MASSACHUSETTS STATE PLANE COORDINATE SYSTEM, NAD 83.  
ORIGINAL PROPERTY MAPS WERE PREPARED BY STONE & WEBSTER ENGINEERING CORP., BOSTON, MASSACHUSETTS, FROM AERIAL PHOTOGRAPHY DATED DECEMBER, 1996 AND PLANIMETRIC MAPPING PREPARED BY GEOD CORP., RIDGE, NEW JERSEY  
MAPS ARE REVISED AND REPRINTED BY CAI TECHNOLOGIES, INC.

REVISED & REPRINTED BY  
**CAI Technologies**  
Precision Mapping Geospatial Solutions  
11 Pleasant Street, Littleton, NH 03561  
800.322.4540 - www.cai-tech.com

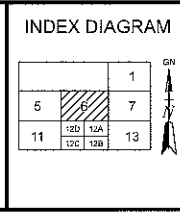
LEGEND

PARCEL NUMBER	..... 2222	EXEMPT PROPERTY	⊖
PARCEL AREA - ACRES	..... A	SUBDIVISION LOT NO.	Ⓢ
PARCEL AREA - SQUARE FEET	..... F	HOUSE/STREET NUMBER	Ⓜ
RECORD DIMENSION	..... 100'	RIGHT OF WAY/ACCESS	Ⓜ
SCALED DIMENSION	..... 100'S	COMMON OWNERSHIP	Ⓜ
MATCH LINE	.....	WETLANDS	Ⓜ
WATER	..... -W-		

SCALE: 1" = 200'

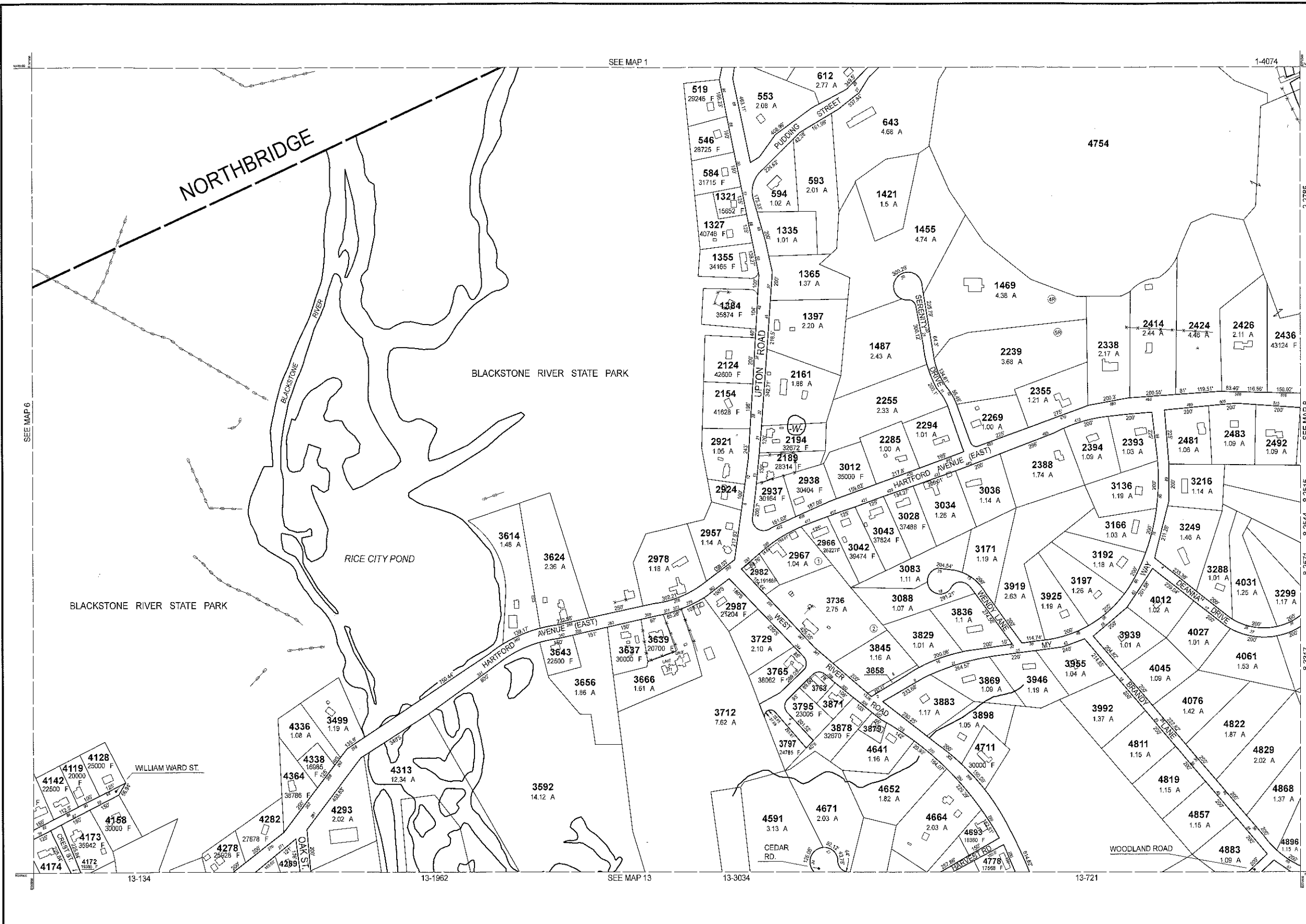
REVISD TO: JANUARY 1, 2022

PROPERTY MAPS  
**UXBRIDGE**  
MASSACHUSETTS



MAP NO.  
**6**





PARCEL	AREA
2924	14244 F
3736	14810 F
3763	11900 F
3797	23522 F
3858	2844 F
3871	13165 F
3879	9292 F
3914	3035 F
4147	22500 F
4289	141810 F

THIS MAP IS FOR ASSESSMENT PURPOSES. IT IS NOT VALID FOR LEGAL DESCRIPTION OR CONVEYANCE.

THE HORIZONTAL DATUM IS THE MASSACHUSETTS STATE PLANE COORDINATE SYSTEM, NAD 83.

ORIGINAL PROPERTY MAPS WERE PREPARED BY STONE & WEBSTER ENGINEERING CORP., BOSTON, MASSACHUSETTS, FROM AERIAL PHOTOGRAPHY DATED DECEMBER, 1986 AND PLANIMETRIC MAPPING PREPARED BY GEOD CORP., RIDGE, NEW JERSEY.

MAPS ARE REVISED AND REPRINTED BY CAI TECHNOLOGIES, INC.

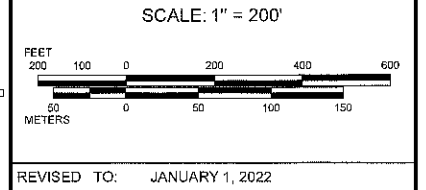
REVISED & REPRINTED BY

**CAI Technologies**  
Precision Mapping. Geospatial Solutions.

11 Pleasant Street, Littleton, NH 03561  
800.322.4540 - www.cai-tech.com

LEGEND

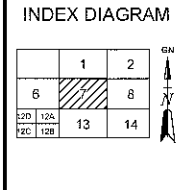
PARCEL NUMBER	..... 2222
PARCEL AREA - ACRES	..... A
PARCEL AREA - SQUARE FEET	..... F
RECORD DIMENSION	..... 100'
SCALED DIMENSION	..... 100'S
MATCH LINE	.....
WATER	.....
EXEMPT PROPERTY	.....
SUBDIVISION LOT NO.	.....
HOUSE/STREET NUMBER	.....
RIGHT OF WAY/ACCESS	.....
COMMON OWNERSHIP	.....
WETLANDS	.....



PROPERTY MAPS

**UXBRIDGE**

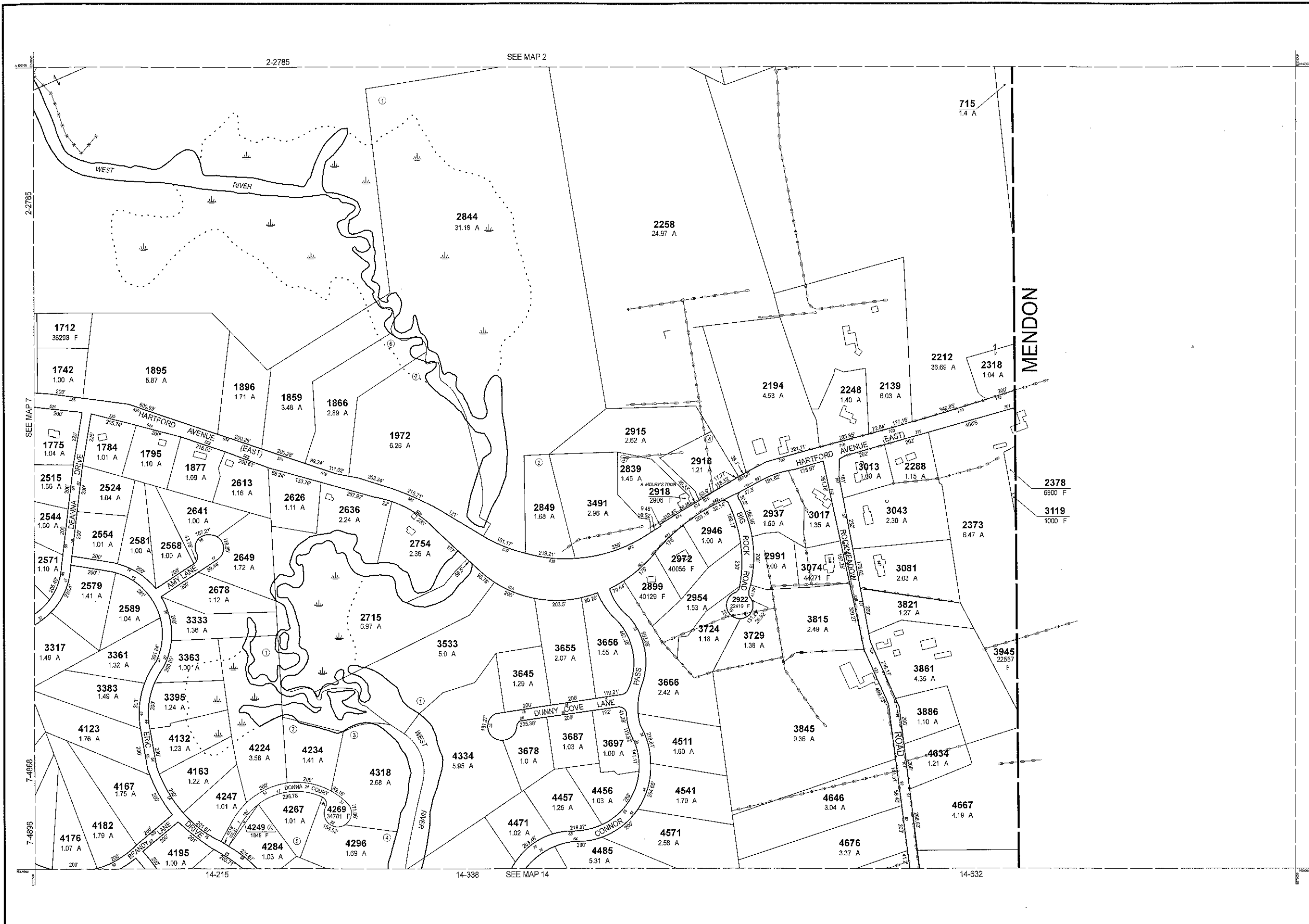
MASSACHUSETTS



MAP NO.

**7**

RECEIVED  
AUG 8 2022  
ASSESSORS



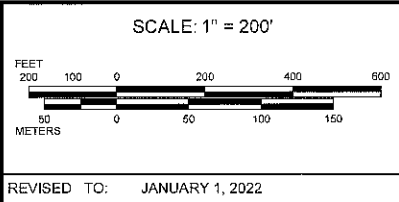
RECEIVED  
AUG 8 2022  
ASSESSORS

THIS MAP IS FOR ASSESSMENT PURPOSES. IT IS NOT VALID FOR LEGAL DESCRIPTION OR CONVEYANCE.  
THE HORIZONTAL DATUM IS THE MASSACHUSETTS STATE PLANE COORDINATE SYSTEM, NAD 83.  
ORIGINAL PROPERTY MAPS WERE PREPARED BY STONE & WEBSTER ENGINEERING CORP., BOSTON, MASSACHUSETTS, FROM AERIAL PHOTOGRAPHY DATED DECEMBER, 1986 AND PLANIMETRIC MAPPING PREPARED BY GEOD CORP., RIDGE, NEW JERSEY  
MAPS ARE REVISED AND REPRINTED BY CAI TECHNOLOGIES, INC.

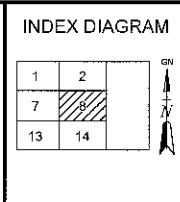
REVISED & REPRINTED BY  
**CAI Technologies**  
Precision Mapping. Geospatial Solutions.  
11 Pleasant Street, Littleton, NH 03561  
800.322.4540 - www.cai-tech.com

LEGEND

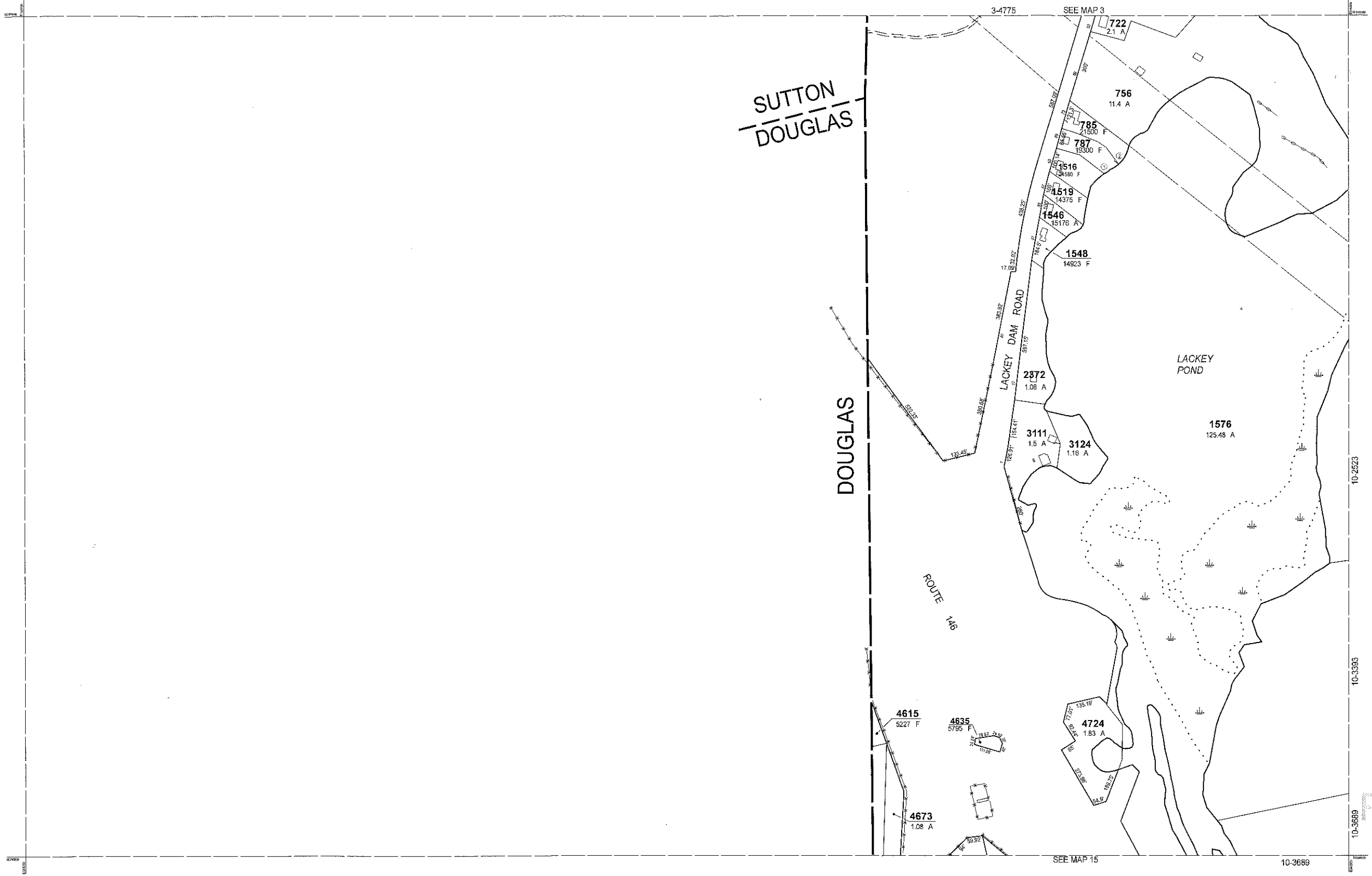
PARCEL NUMBER	.....	2222	EXEMPT PROPERTY	.....	(E)
PARCEL AREA - ACRES	.....	A	SUBDIVISION LOT NO.	.....	(L)
PARCEL AREA - SQUARE FEET	.....	F	HOUSE/STREET NUMBER	.....	(H)
RECORD DIMENSION	.....	100'	RIGHT OF WAY/ACCESS	.....	(RW)
SCALED DIMENSION	.....	100'S	COMMON OWNERSHIP	.....	(CO)
MATCH LINE	.....		WETLANDS	.....	(W)
WATER	.....	(W)			



PROPERTY MAPS  
**UXBRIDGE**  
MASSACHUSETTS



MAP NO.  
**8**

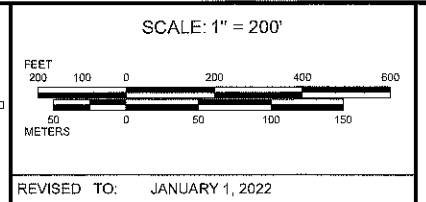


RECEIVED  
 AUG 8 2022  
 ASSESSORS

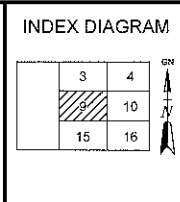
THIS MAP IS FOR ASSESSMENT PURPOSES. IT IS NOT VALID FOR LEGAL DESCRIPTION OR CONVEYANCE.  
 THE HORIZONTAL DATUM IS THE MASSACHUSETTS STATE PLANE COORDINATE SYSTEM, NAD 83.  
 ORIGINAL PROPERTY MAPS WERE PREPARED BY STONE & WEBSTER ENGINEERING CORP., BOSTON, MASSACHUSETTS, FROM AERIAL PHOTOGRAPHY DATED DECEMBER, 1986 AND PLANIMETRIC MAPPING PREPARED BY GEOD CORP., RIDGE, NEW JERSEY  
 MAPS ARE REVISED AND REPRINTED BY CAI TECHNOLOGIES, INC.

REVISED & REPRINTED BY  
**CAI Technologies**  
 Precision Mapping. Geospatial Solutions.  
 11 Pleasant Street, Littleton, NH 03561  
 800.322.4540 - www.cai-tech.com

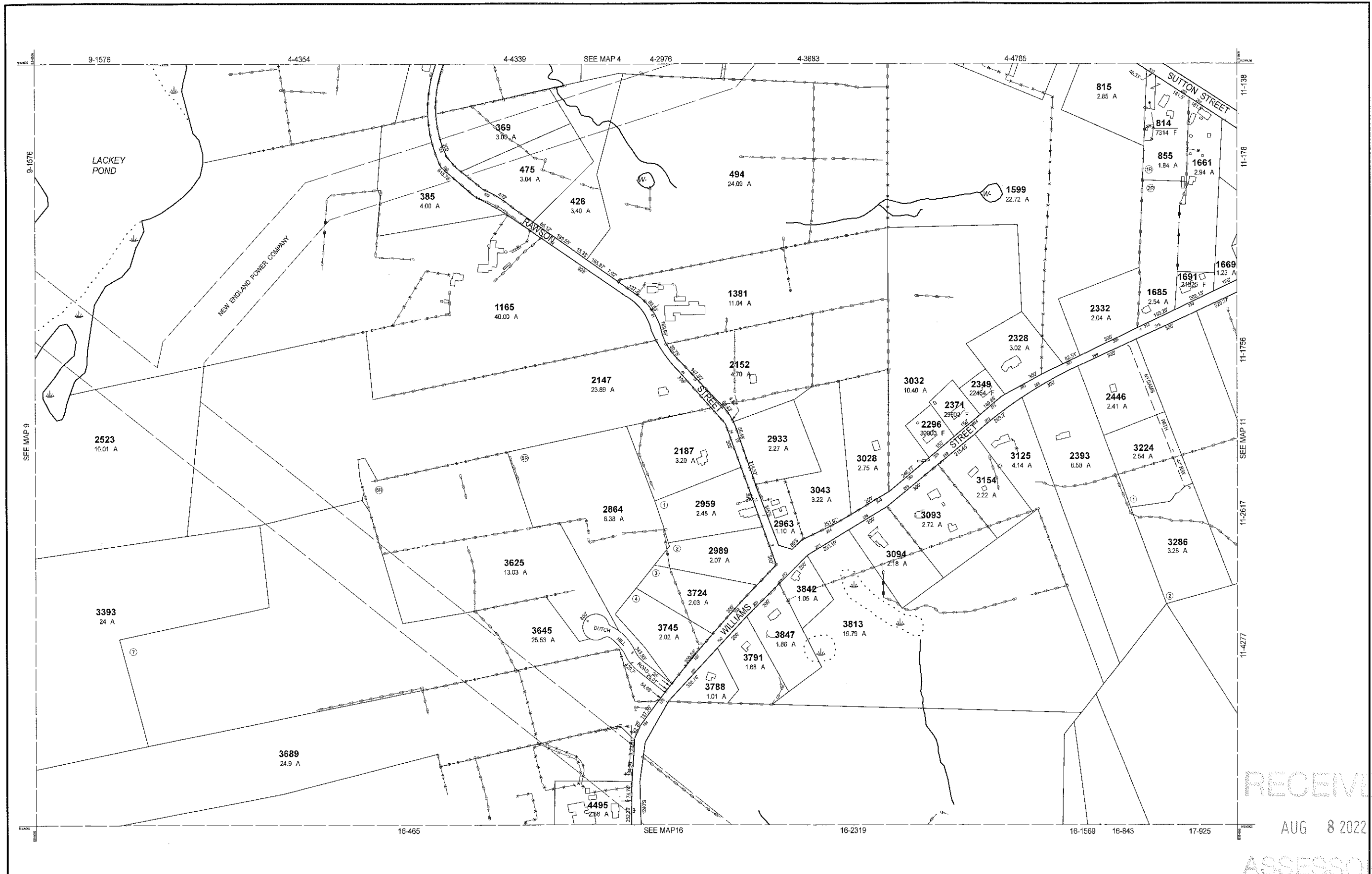
LEGEND	
PARCEL NUMBER	2222
PARCEL AREA - ACRES	A
PARCEL AREA - SQUARE FEET	F
RECORD DIMENSION	100'
SCALED DIMENSION	100'S
MATCH LINE	(Symbol)
WATER	(Symbol)
EXEMPT PROPERTY	(Symbol)
SUBDIVISION LOT NO.	(Symbol)
HOUSE/STREET NUMBER	(Symbol)
RIGHT OF WAY/ACCESS	(Symbol)
COMMON OWNERSHIP	(Symbol)
WETLANDS	(Symbol)



PROPERTY MAPS  
**UXBRIDGE**  
 MASSACHUSETTS



MAP NO.  
**9**



RECEIVED  
 AUG 8 2022  
 ASSESSORS

THIS MAP IS FOR ASSESSMENT PURPOSES. IT IS NOT VALID FOR LEGAL DESCRIPTION OR CONVEYANCE.  
 THE HORIZONTAL DATUM IS THE MASSACHUSETTS STATE PLANE COORDINATE SYSTEM, NAD 83.  
 ORIGINAL PROPERTY MAPS WERE PREPARED BY STONE & WEBSTER ENGINEERING CORP., BOSTON, MASSACHUSETTS, FROM AERIAL PHOTOGRAPHY DATED DECEMBER, 1986 AND PLANIMETRIC MAPPING PREPARED BY GEOD CORP., RIDGE, NEW JERSEY  
 MAPS ARE REVISED AND REPRINTED BY CAI TECHNOLOGIES, INC.

REVISED & REPRINTED BY  
**CAI Technologies**  
 Precision Mapping. Geospatial Solutions.  
 11 Pleasant Street, Littleton, NH 03561  
 800.322.4540 - www.cai-tech.com

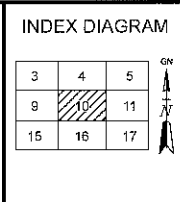
LEGEND

PARCEL NUMBER	2222	EXEMPT PROPERTY	(E)
PARCEL AREA - ACRES	A	SUBDIVISION LOT NO.	(L)
PARCEL AREA - SQUARE FEET	F	HOUSE/STREET NUMBER	(H)
RECORD DIMENSION	100'	RIGHT OF WAY/ACCESS	(R)
SCALED DIMENSION	100'S	COMMON OWNERSHIP	(C)
MATCH LINE	(M)	WETLANDS	(W)
WATER	(W)		

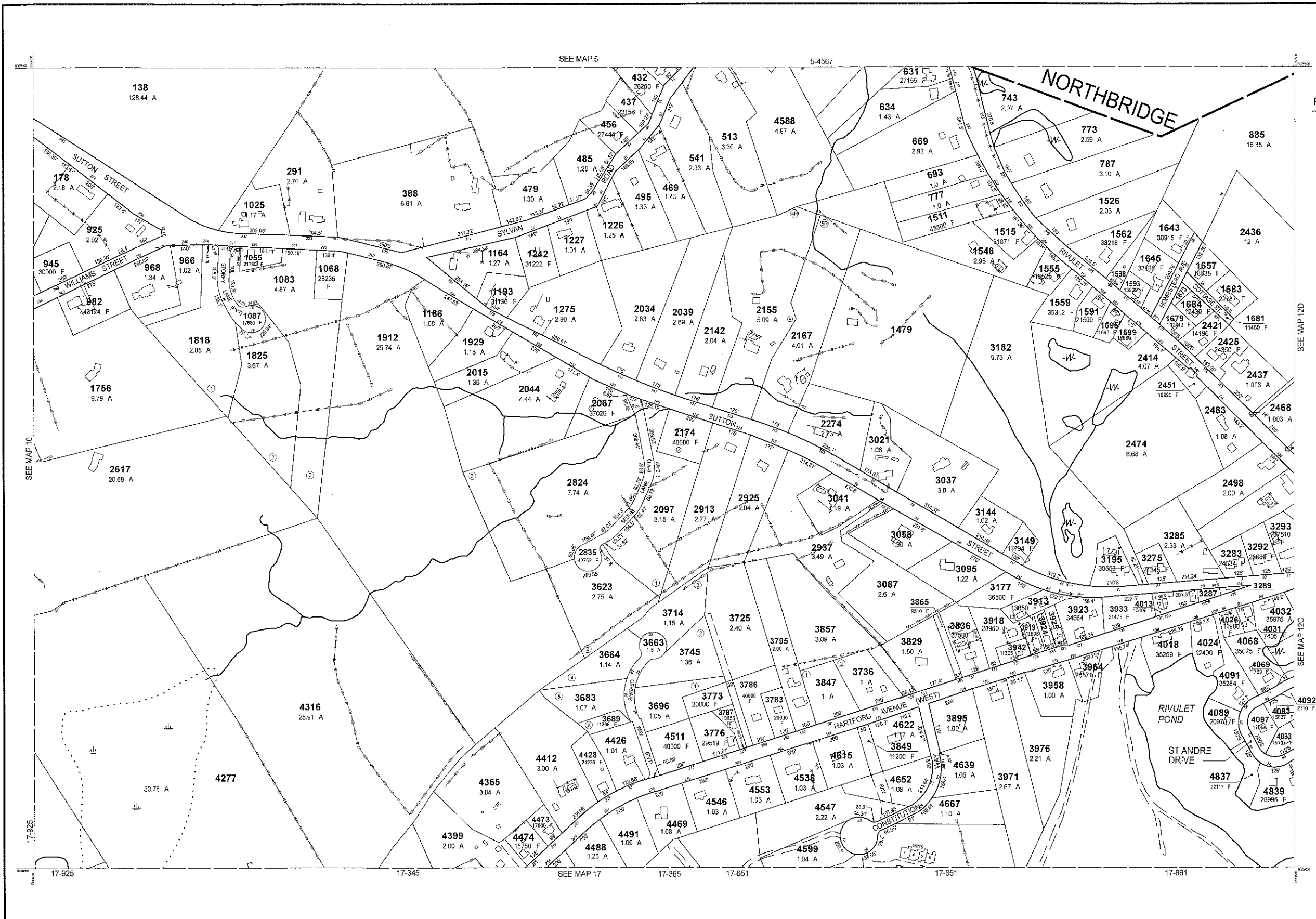
SCALE: 1" = 200'

REVISD TO: JANUARY 1, 2022

PROPERTY MAPS  
**UXBRIDGE**  
 MASSACHUSETTS



MAP NO.  
**10**



PARCEL	AREA
1568	16205 F
1673	3000 F
3287	22651 F
3289	6534 F
3924	8911 F
3925	9148 F

THIS MAP IS FOR ASSESSMENT PURPOSES. IT IS NOT VALID FOR LEGAL DESCRIPTION OR CONVEYANCE.

THE HORIZONTAL DATUM IS THE MASSACHUSETTS STATE PLANE COORDINATE SYSTEM, NAD 83.

ORIGINAL PROPERTY MAPS WERE PREPARED BY STONE & WEBSTER ENGINEERING CORP., BOSTON, MASSACHUSETTS, FROM AERIAL PHOTOGRAPHY DATED DECEMBER, 1986 AND PLANIMETRIC MAPPING PREPARED BY GEOD CORP., RIDGE, NEW JERSEY

MAPS ARE REVISED AND REPRINTED BY CAI TECHNOLOGIES, INC.

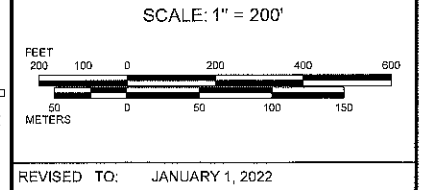
REVISED & REPRINTED BY

**CAI Technologies**  
Precision Mapping. Geospatial Solutions.

11 Pleasant Street, Littleton, NH 03561  
800.322.4540 - www.cai-tech.com

LEGEND

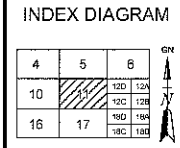
PARCEL NUMBER	..... 2222	EXEMPT PROPERTY	⊕
PARCEL AREA - ACRES	..... A	SUBDIVISION LOT NO.	②
PARCEL AREA - SQUARE FEET	..... F	HOUSE/STREET NUMBER	---
RECORD DIMENSION	..... 100'	RIGHT OF WAY/ACCESS	---
SCALED DIMENSION	..... 100/5	COMMON OWNERSHIP	---
MATCH LINE	---	WETLANDS	⊖
WATER	---		



PROPERTY MAPS

**UXBRIDGE**

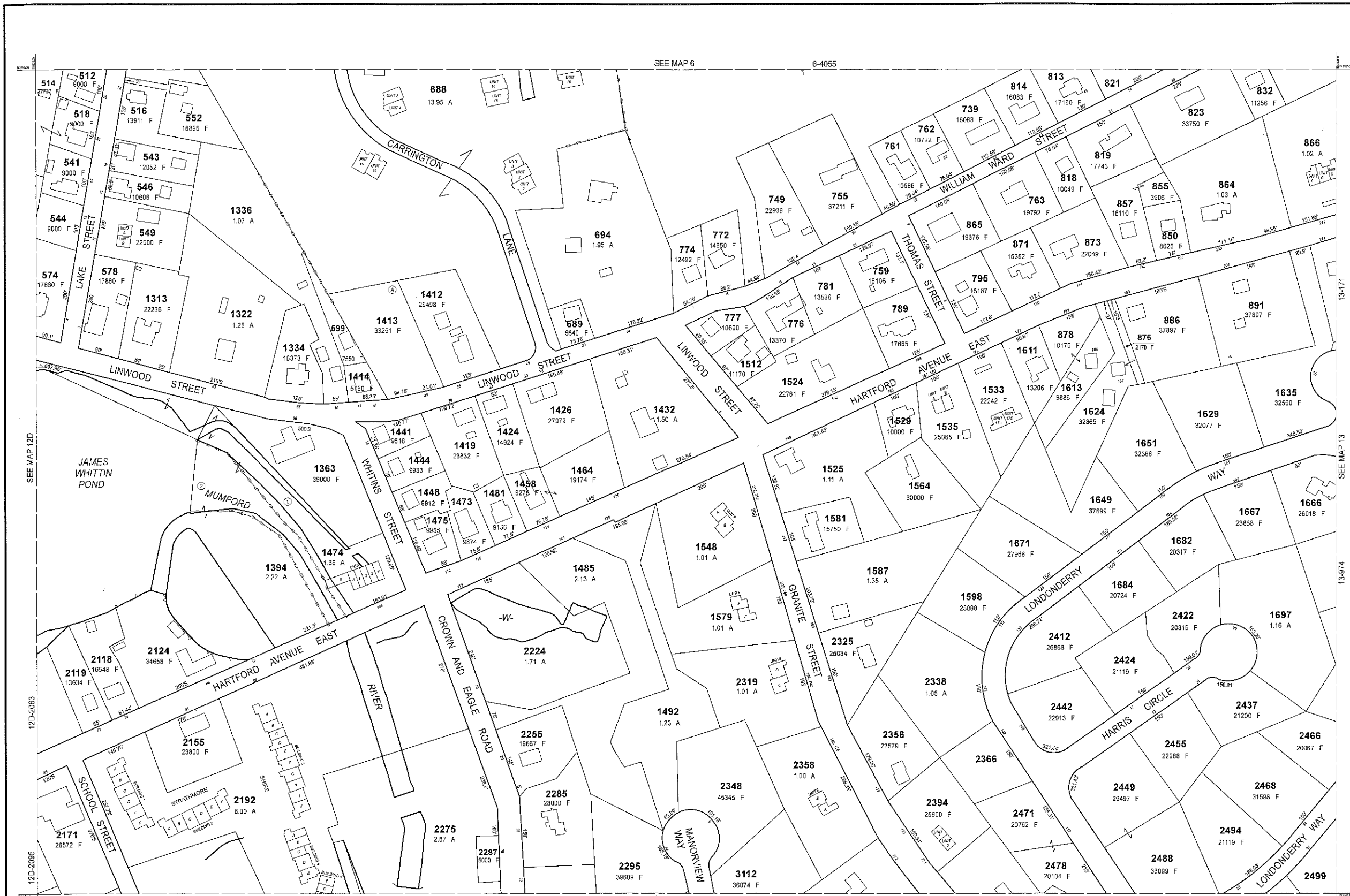
MASSACHUSETTS



MAP NO.

**11**

RECEIVED  
AUG 8 2022  
ASSESSORS



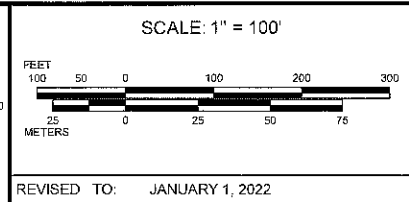
RECEIVED  
 AUG 8 2022  
 ASSESSORS

THIS MAP IS FOR ASSESSMENT PURPOSES. IT IS NOT VALID FOR LEGAL DESCRIPTION OR CONVEYANCE.  
 THE HORIZONTAL DATUM IS THE MASSACHUSETTS STATE PLANE COORDINATE SYSTEM, NAD 83.  
 ORIGINAL PROPERTY MAPS WERE PREPARED BY STONE & WEBSTER ENGINEERING CORP., BOSTON, MASSACHUSETTS, FROM AERIAL PHOTOGRAPHY DATED DECEMBER, 1986 AND PLANIMETRIC MAPPING PREPARED BY GEOD CORP., RIDGE, NEW JERSEY.  
 MAPS ARE REVISED AND REPRINTED BY CAI TECHNOLOGIES, INC.

REVISED & REPRINTED BY  
**CAI Technologies**  
 Precision Mapping. Geospatial Solutions.  
 11 Pleasant Street, Littleton, NH 03561  
 800.322.4540 - www.cai-tech.com

LEGEND

PARCEL NUMBER	..... 2222	EXEMPT PROPERTY	Ⓢ
PARCEL AREA - ACRES	..... A	SUBDIVISION LOT NO	②
PARCEL AREA - SQUARE FEET	..... F	HOUSE/STREET NUMBER	①
RECORD DIMENSION	..... 100'	RIGHT OF WAY/ACCESS	---R/W---
SCALED DIMENSION	..... 100'S	COMMON OWNERSHIP	-----
MATCH LINE	-----	WETLANDS	Ⓜ
WATER	..... -W-		

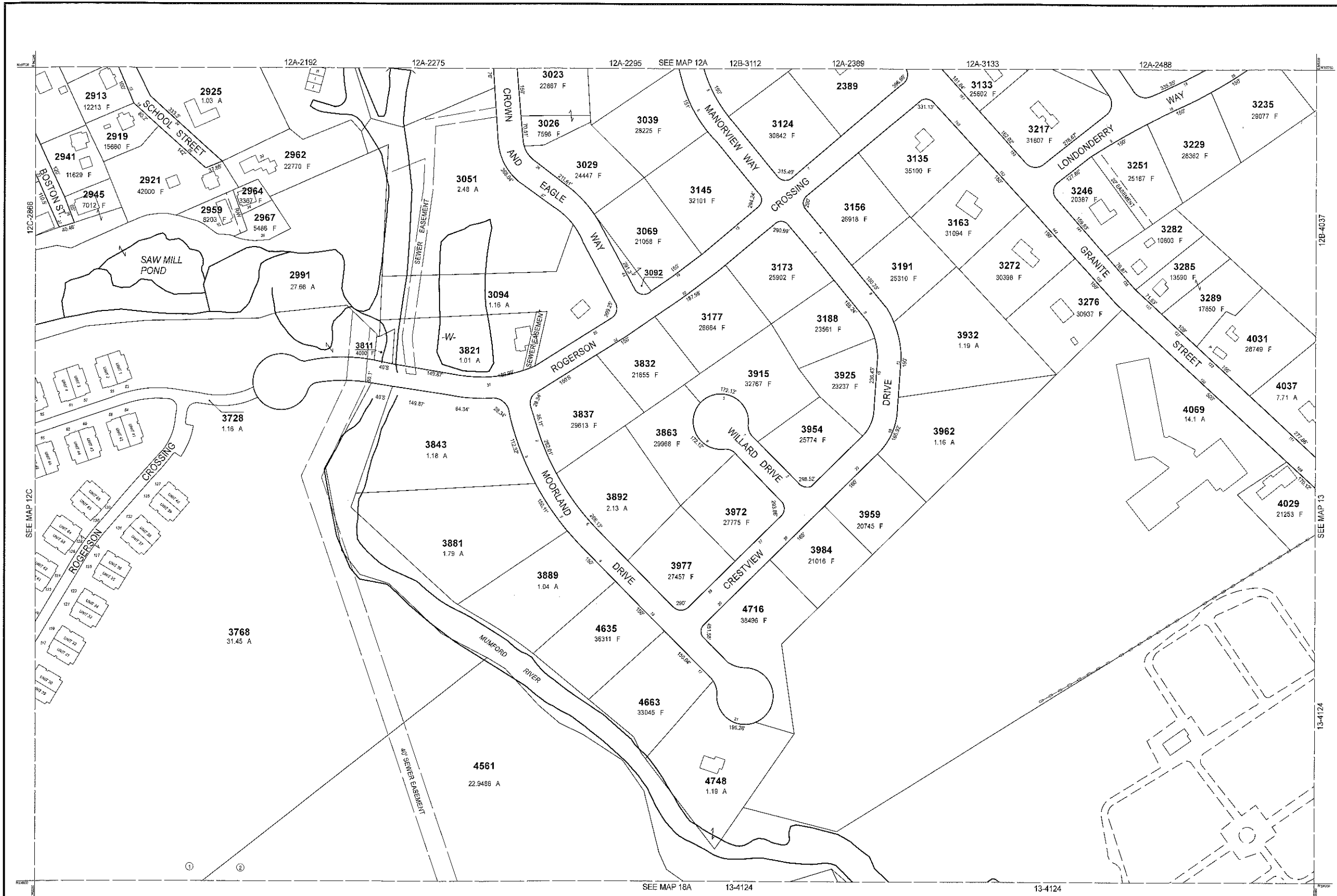


PROPERTY MAPS  
**UXBRIDGE**  
 MASSACHUSETTS

INDEX DIAGRAM

6	7
12D	13
12C	12B
12A	12E

MAP NO.  
**12A**



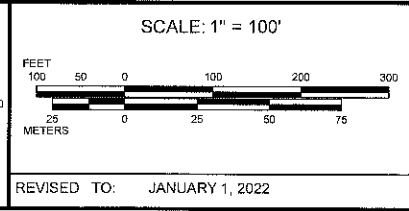
RECEIVED  
 AUG 8 2022  
 ASSESSORS

THIS MAP IS FOR ASSESSMENT PURPOSES. IT IS NOT VALID FOR LEGAL DESCRIPTION OR CONVEYANCE.  
 THE HORIZONTAL DATUM IS THE MASSACHUSETTS STATE PLANE COORDINATE SYSTEM, NAD 83.  
 ORIGINAL PROPERTY MAPS WERE PREPARED BY STONE & WEBSTER ENGINEERING CORP., BOSTON, MASSACHUSETTS, FROM AERIAL PHOTOGRAPHY DATED DECEMBER, 1986 AND PLANIMETRIC MAPPING PREPARED BY GEOD CORP., RIDGE, NEW JERSEY.  
 MAPS ARE REVISED AND REPRINTED BY CAI TECHNOLOGIES, INC.


REVISED & REPRINTED BY  
**CAI Technologies**  
 Precision Mapping. Geospatial Solutions.  
 11 Pleasant Street, Littleton, NH 03561  
 800.322.4540 - www.cai-tech.com

LEGEND

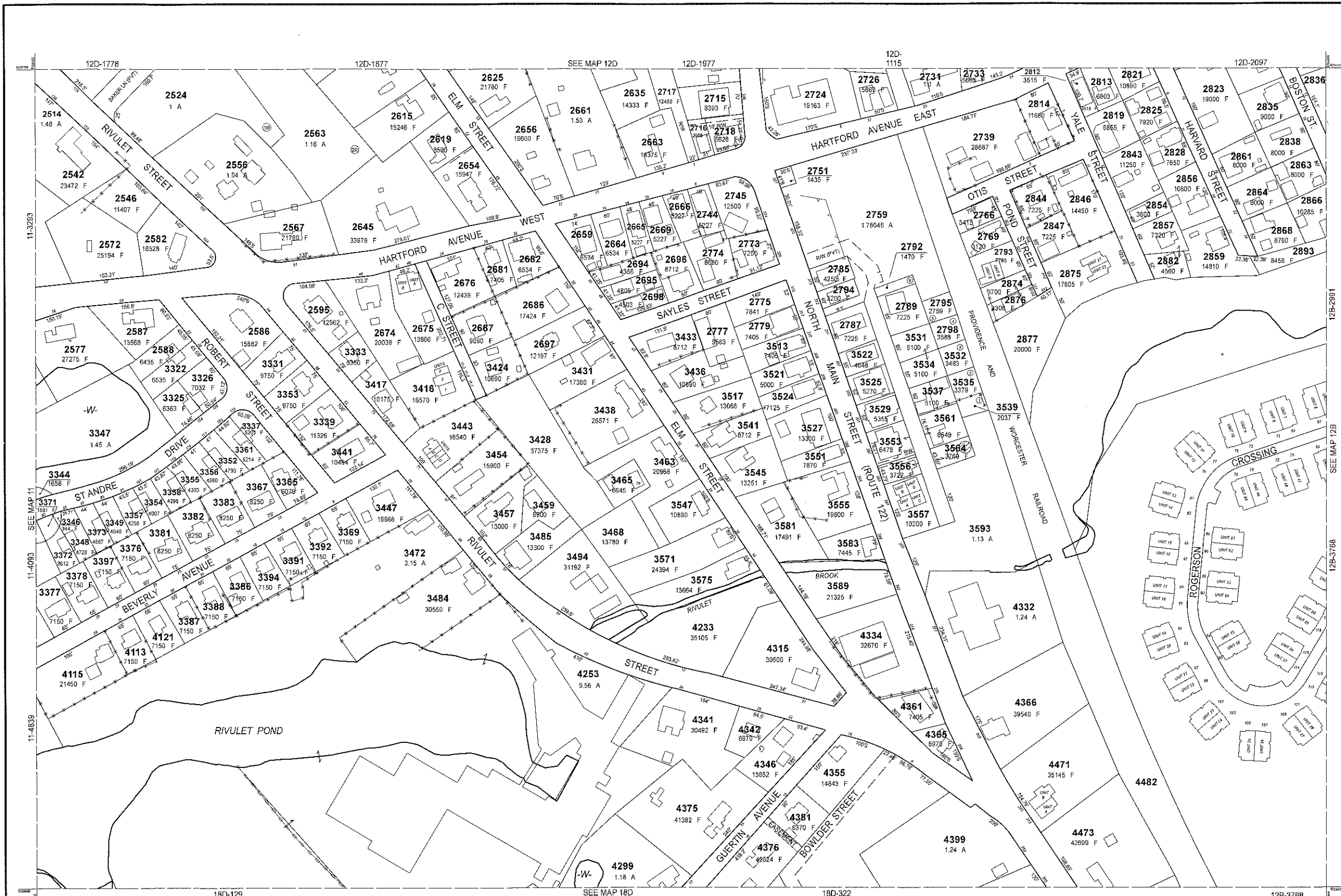
PARCEL NUMBER	..... 2222	EXEMPT PROPERTY	..... (E)
PARCEL AREA - ACRES	..... A	SUBDIVISION LOT NO.	..... (S)
PARCEL AREA - SQUARE FEET	..... F	HOUSE/STREET NUMBER	..... (H)
RECORD DIMENSION	..... 100'	RIGHT OF WAY/ACCESS	..... (R)
SCALED DIMENSION	..... 100'S	COMMON OWNERSHIP	..... (C)
MATCH LINE	..... (M)	WETLANDS	..... (W)
WATER	..... (W)		



PROPERTY MAPS  
**UXBRIDGE**  
 MASSACHUSETTS



MAP NO.  
**12B**



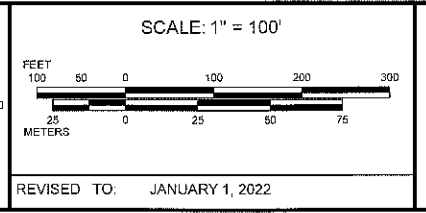
RECEIVED  
 AUG 8 2022  
 ASSESSORS

THIS MAP IS FOR ASSESSMENT PURPOSES. IT IS NOT VALID FOR LEGAL DESCRIPTION OR CONVEYANCE.  
 THE HORIZONTAL DATUM IS THE MASSACHUSETTS STATE PLANE COORDINATE SYSTEM, NAD 83.  
 ORIGINAL PROPERTY MAPS WERE PREPARED BY STONE & WEBSTER ENGINEERING CORP., BOSTON, MASSACHUSETTS, FROM AERIAL PHOTOGRAPHY DATED DECEMBER, 1986 AND PLANIMETRIC MAPPING PREPARED BY GEOD CORP., RIDGE, NEW JERSEY  
 MAPS ARE REVISED AND REPRINTED BY CAI TECHNOLOGIES, INC.

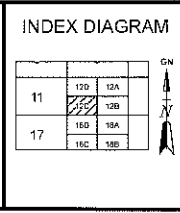
REVISED & REPRINTED BY  
**CAI Technologies**  
 Precision Mapping. Geospatial Solutions.  
 11 Pleasant Street, Littleton, NH 03561  
 800.322.4540 - www.cai-tech.com

LEGEND

PARCEL NUMBER	..... 2222	EXEMPT PROPERTY	..... (E)
PARCEL AREA - ACRES	..... A	SUBDIVISION LOT NO.	..... (L)
PARCEL AREA - SQUARE FEET	..... F	HOUSE/STREET NUMBER	..... (H/S)
RECORD DIMENSION	..... 100'	RIGHT OF WAY/ACCESS	..... (R/W)
SCALED DIMENSION	..... 100'S	COMMON OWNERSHIP	..... (C/O)
MATCH LINE	..... (M)	WETLANDS	..... (W)
WATER	..... (W)		

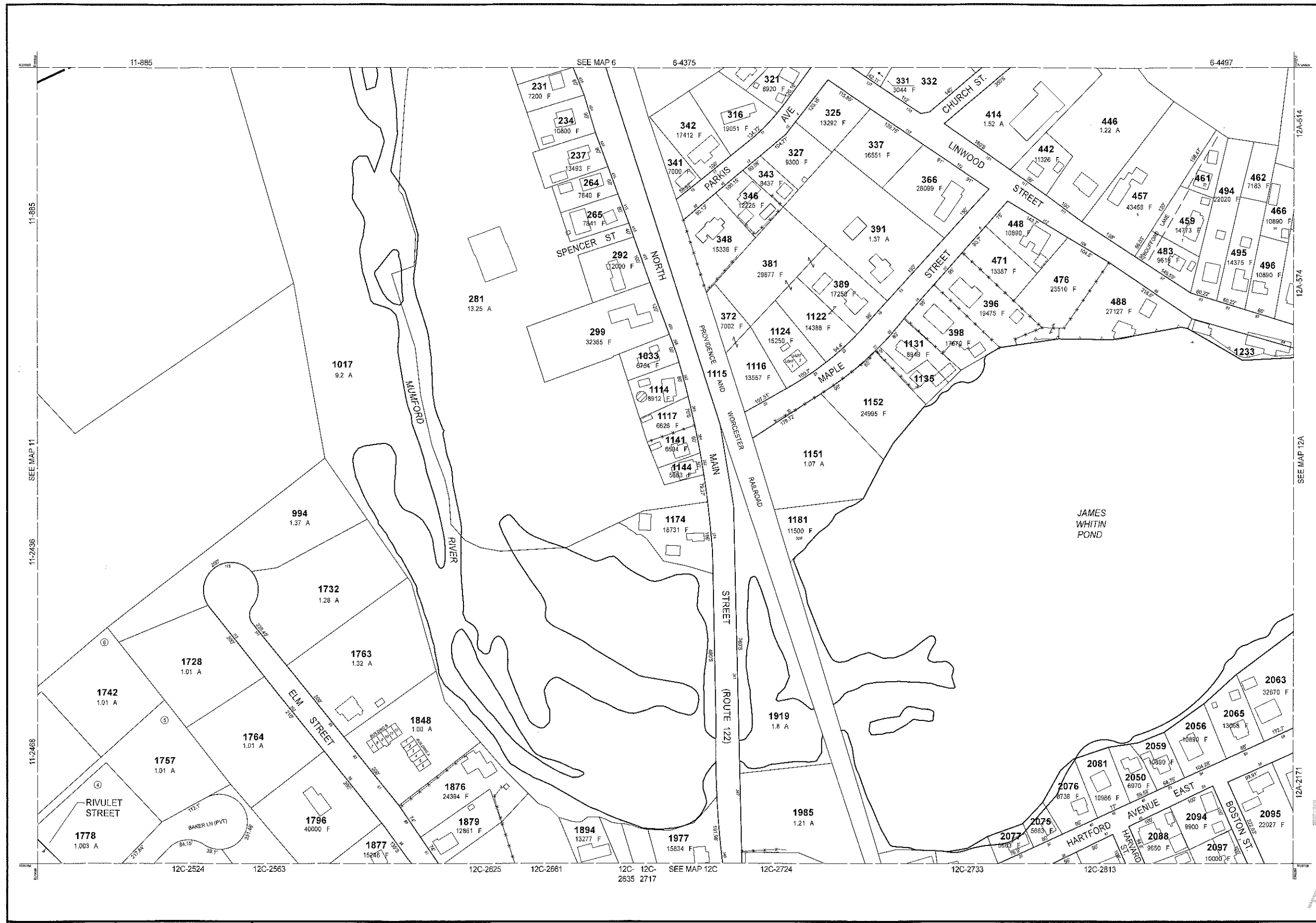


PROPERTY MAPS  
**UXBRIDGE**  
 MASSACHUSETTS



MAP NO.  
**12C**





RECEIVED  
 AUG 8 2022  
 ASSESSORS

THIS MAP IS FOR ASSESSMENT PURPOSES. IT IS NOT VALID FOR LEGAL DESCRIPTION OR CONVEYANCE.  
 THE HORIZONTAL DATUM IS THE MASSACHUSETTS STATE PLANE COORDINATE SYSTEM, NAD 83.  
 ORIGINAL PROPERTY MAPS WERE PREPARED BY STONE & WEBSTER ENGINEERING CORP., BOSTON, MASSACHUSETTS, FROM AERIAL PHOTOGRAPHY DATED DECEMBER, 1986 AND PLANIMETRIC MAPPING PREPARED BY GEOD CORP., RIDGE, NEW JERSEY  
 MAPS ARE REVISED AND REPRINTED BY CAI TECHNOLOGIES, INC.

REVISED & REPRINTED BY  
**CAI Technologies**  
 Precision Mapping. Geospatial Solutions.  
 11 Pleasant Street, Littleton, NH 03561  
 800.322.4540 - www.cai-tech.com


**LEGEND**

PARCEL NUMBER	..... 2222	EXEMPT PROPERTY	..... (E)
PARCEL AREA - ACRES	..... A	SUBDIVISION LOT NO.	..... (L)
PARCEL AREA - SQUARE FEET	..... F	RIGHT OF WAY/ACCESS	..... (R)
RECORD DIMENSION	..... 100'	COMMON OWNERSHIP	..... (C)
SCALED DIMENSION	..... 100'S	WETLANDS	..... (W)
MATCHLINE	..... (M)		
WATER	..... (W)		

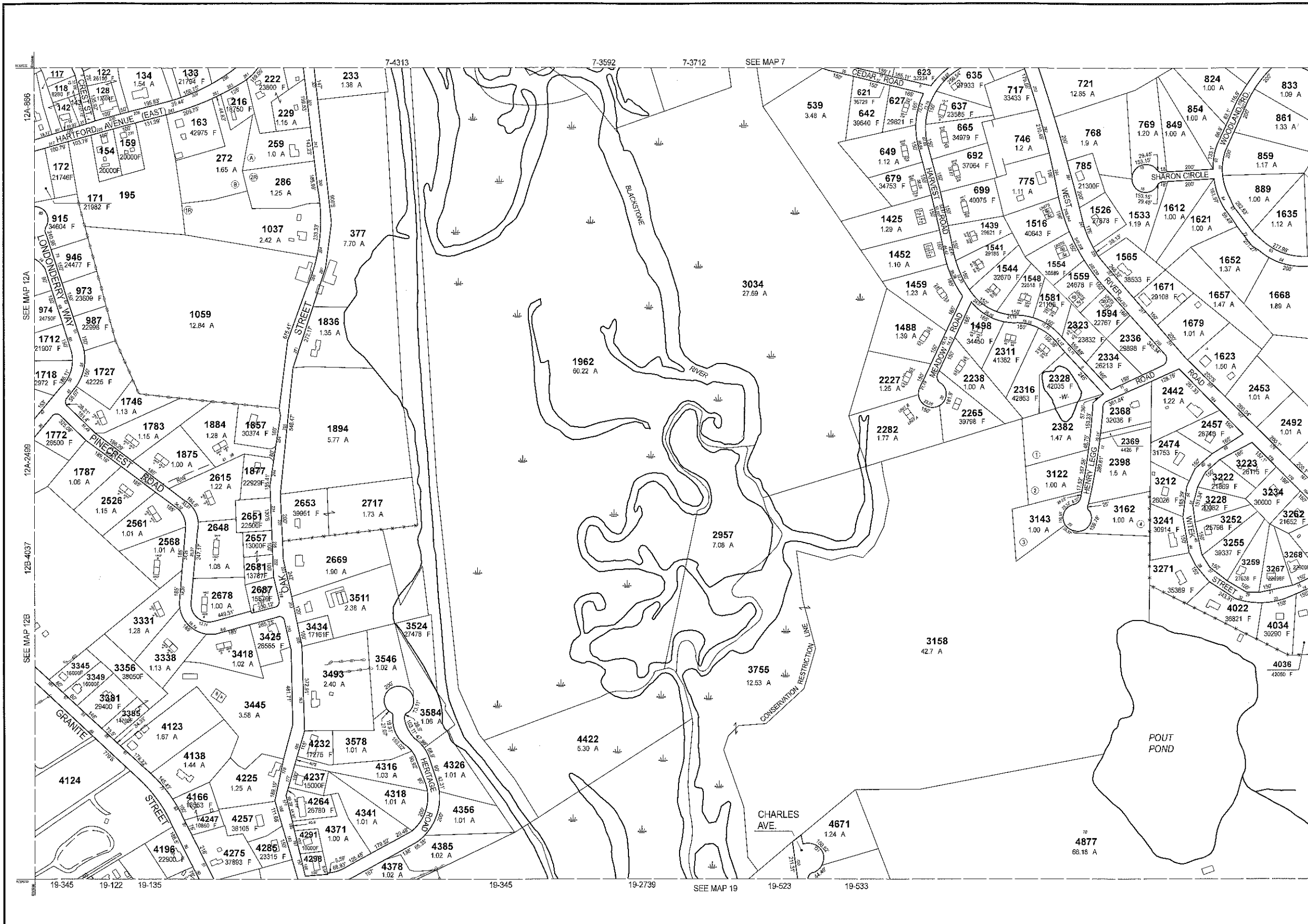
SCALE: 1" = 100'

REVISD TO: JANUARY 1, 2022

PROPERTY MAPS  
**UXBRIDGE**  
 MASSACHUSETTS



MAP NO.  
**12D**



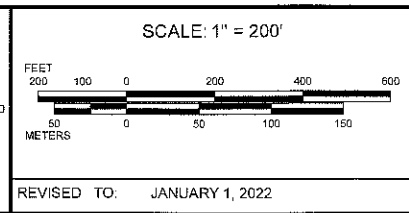
PARCEL	AREA
117	10400 F
142	10120 F
143	5050 F
636	3847 F
638	5352 F
639	3017 F
747	12523 F

RECEIVED  
 AUG 8 2022  
 ASSESSORS

THIS MAP IS FOR ASSESSMENT PURPOSES. IT IS NOT VALID FOR LEGAL DESCRIPTION OR CONVEYANCE.  
 THE HORIZONTAL DATUM IS THE MASSACHUSETTS STATE PLANE COORDINATE SYSTEM, NAD 83.  
 ORIGINAL PROPERTY MAPS WERE PREPARED BY STONE & WEBSTER ENGINEERING CORP., BOSTON, MASSACHUSETTS, FROM AERIAL PHOTOGRAPHY DATED DECEMBER, 1986 AND PLANIMETRIC MAPPING PREPARED BY GEOD CORP., RIDGE, NEW JERSEY  
 MAPS ARE REVISED AND REPRINTED BY CAI TECHNOLOGIES, INC.

REVISED & REPRINTED BY  
**CAI Technologies**  
 Precision Mapping. Geospatial Solutions.  
 11 Pleasant Street, Littleton, NH 03561  
 800.322.4540 - www.cai-tech.com

LEGEND	
PARCEL NUMBER	2222
PARCEL AREA - ACRES	A
PARCEL AREA - SQUARE FEET	F
RECORD DIMENSION	100'
SCALED DIMENSION	100'S
MATCH LINE	---
WATER	~W~
EXEMPT PROPERTY	(E)
SUBDIVISION LOT NO.	(L)
HOUSE/STREET NUMBER	(H/S)
RIGHT OF WAY/ACCESS	---R/W---
COMMON OWNERSHIP	---C/O---
WETLANDS	(W)



PROPERTY MAPS  
**UXBRIDGE**  
 MASSACHUSETTS

INDEX DIAGRAM	
6	7
13	14
18	19
20	

MAP NO.  
**13**



PARCEL	AREA
4225	6970 F
4314	8810 F

RECEIVED  
AUG 8 2022  
ASSESSORS

THIS MAP IS FOR ASSESSMENT PURPOSES. IT IS NOT VALID FOR LEGAL DESCRIPTION OR CONVEYANCE.  
THE HORIZONTAL DATUM IS THE MASSACHUSETTS STATE PLANE COORDINATE SYSTEM, NAD 83.  
ORIGINAL PROPERTY MAPS WERE PREPARED BY STONE & WEBSTER ENGINEERING CORP., BOSTON, MASSACHUSETTS, FROM AERIAL PHOTOGRAPHY DATED DECEMBER, 1986 AND PLANIMETRIC MAPPING PREPARED BY GEOD CORP., RIDGE, NEW JERSEY.  
MAPS ARE REVISED AND REPRINTED BY CAI TECHNOLOGIES, INC.


REVISED & REPRINTED BY  
**CAI Technologies**  
Precision Mapping. Geospatial Solutions.  
11 Pleasant Street, Littleton, NH 03561  
800.322.4540 - www.cai-tech.com

LEGEND	
PARCEL NUMBER	..... 2222
PARCEL AREA - ACRES	..... A
PARCEL AREA - SQUARE FEET	..... F
RECORD DIMENSION	..... 100'
SCALED DIMENSION	..... 1000'S
MATCH LINE	.....
WATER	.....
EXEMPT PROPERTY	..... (E)
SUBDIVISION LOT NO.	..... (L)
HOUSE/STREET NUMBER	..... (H)
RIGHT OF WAY/ACCESS	..... (R)
COMMON OWNERSHIP	..... (C)
WETLANDS	..... (W)

SCALE: 1" = 200'

REVISD TO: JANUARY 1, 2022

PROPERTY MAPS  
**UXBRIDGE**  
MASSACHUSETTS



MAP NO.  
**14**

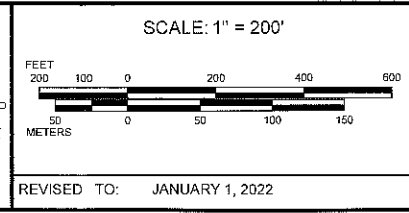


RECEIVED  
 AUG 8 2022  
 ASSESSORS

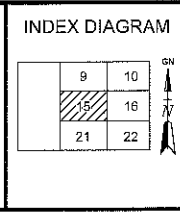
THIS MAP IS FOR ASSESSMENT PURPOSES. IT IS NOT VALID FOR LEGAL DESCRIPTION OR CONVEYANCE.  
 THE HORIZONTAL DATUM IS THE MASSACHUSETTS STATE PLANE COORDINATE SYSTEM, NAD 83.  
 ORIGINAL PROPERTY MAPS WERE PREPARED BY STONE & WEBSTER ENGINEERING CORP., BOSTON, MASSACHUSETTS, FROM AERIAL PHOTOGRAPHY DATED DECEMBER, 1988 AND PLANIMETRIC MAPPING PREPARED BY GEOD CORP., RIDGE, NEW JERSEY  
 MAPS ARE REVISED AND REPRINTED BY CAI TECHNOLOGIES, INC.

REVISED & REPRINTED BY  
**CAI Technologies**  
 Precision Mapping. Geospatial Solutions.  
 11 Pleasant Street, Littleton, NH 03561  
 800.322.4540 - www.cai-tech.com

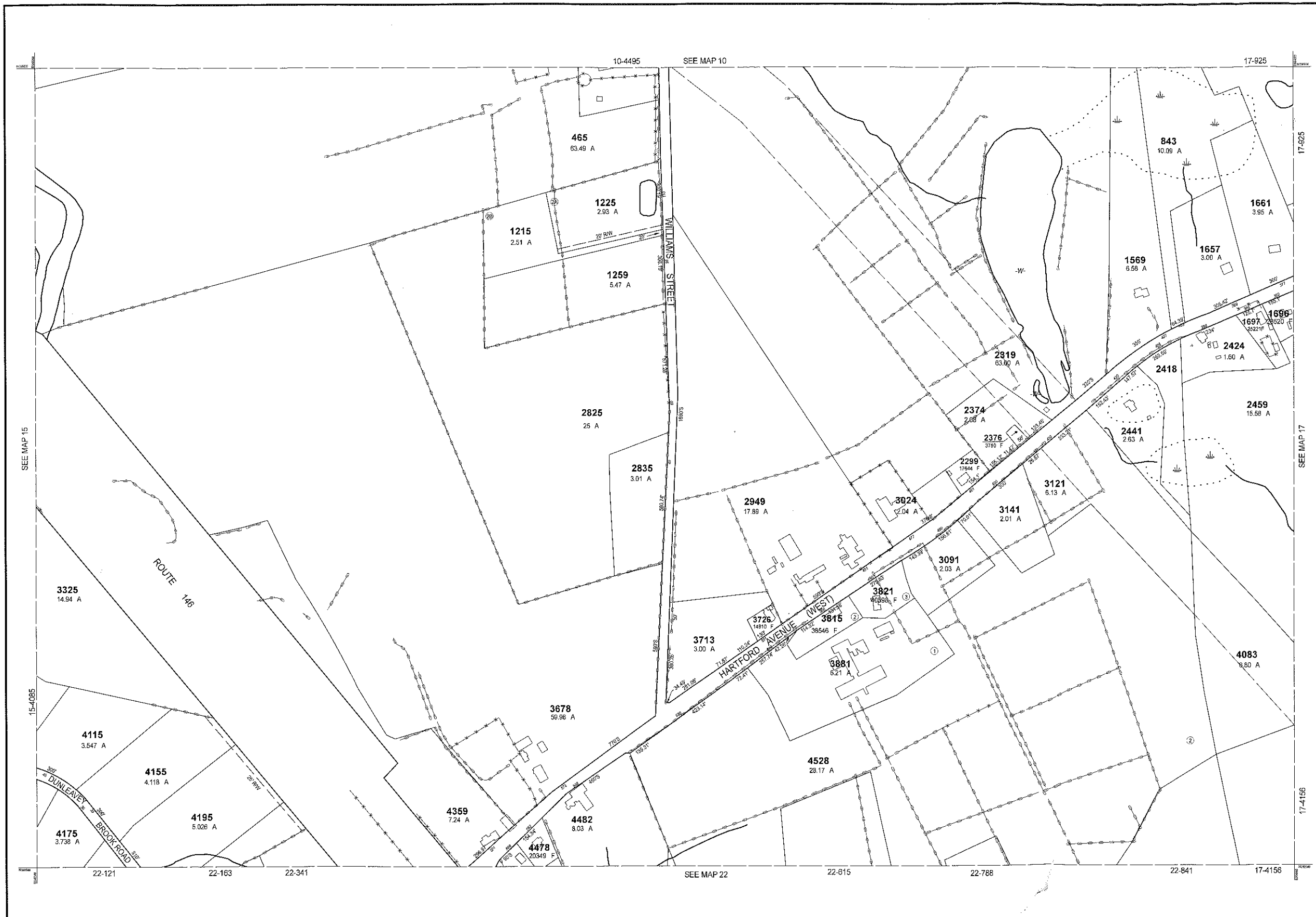
LEGEND	
PARCEL NUMBER . . . . . 2222	EXEMPT PROPERTY . . . . .
PARCEL AREA - ACRES . . . . . A	SUBDIVISION LOT NO. . . . .
PARCEL AREA - SQUARE FEET . . . . . F	HOUSE/STREET NUMBER . . . . .
RECORD DIMENSION . . . . . 100'	RIGHT OF WAY/ACCESS . . . . .
SCALED DIMENSION . . . . . 100'S	COMMON OWNERSHIP . . . . .
MATCH LINE . . . . .	WETLANDS . . . . .
WATER . . . . .	



PROPERTY MAPS  
**UXBRIDGE**  
 MASSACHUSETTS



MAP NO.  
**15**

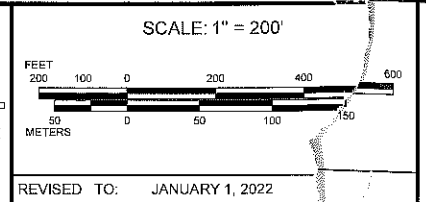


RECEIVED  
AUG 8 2022  
ASSESSORS

THIS MAP IS FOR ASSESSMENT PURPOSES. IT IS NOT VALID FOR LEGAL DESCRIPTION OR CONVEYANCE.  
THE HORIZONTAL DATUM IS THE MASSACHUSETTS STATE PLANE COORDINATE SYSTEM, NAD 83.  
ORIGINAL PROPERTY MAPS WERE PREPARED BY STONE & WEBSTER ENGINEERING CORP., BOSTON, MASSACHUSETTS, FROM AERIAL PHOTOGRAPHY DATED DECEMBER, 1986 AND PLANIMETRIC MAPPING PREPARED BY GEOD CORP., RIDGE, NEW JERSEY  
MAPS ARE REVISED AND REPRINTED BY CAI TECHNOLOGIES, INC.

REVISED & REPRINTED BY  
**CAI Technologies**  
Precision Mapping, Geospatial Solutions.  
11 Pleasant Street, Littleton, NH 03561  
800.322.4540 - www.cai-tech.com

LEGEND	
PARCEL NUMBER	2222
PARCEL AREA - ACRES	A
PARCEL AREA - SQUARE FEET	F
RECORD DIMENSION	100'
SCALED DIMENSION	100'S
MATCH LINE	(Symbol)
WATER	(Symbol)
EXEMPT PROPERTY	(Symbol)
SUBDIVISION LOT NO.	(Symbol)
HOUSE/STREET NUMBER	(Symbol)
RIGHT OF WAY/ACCESS	(Symbol)
COMMON OWNERSHIP	(Symbol)
WETLANDS	(Symbol)

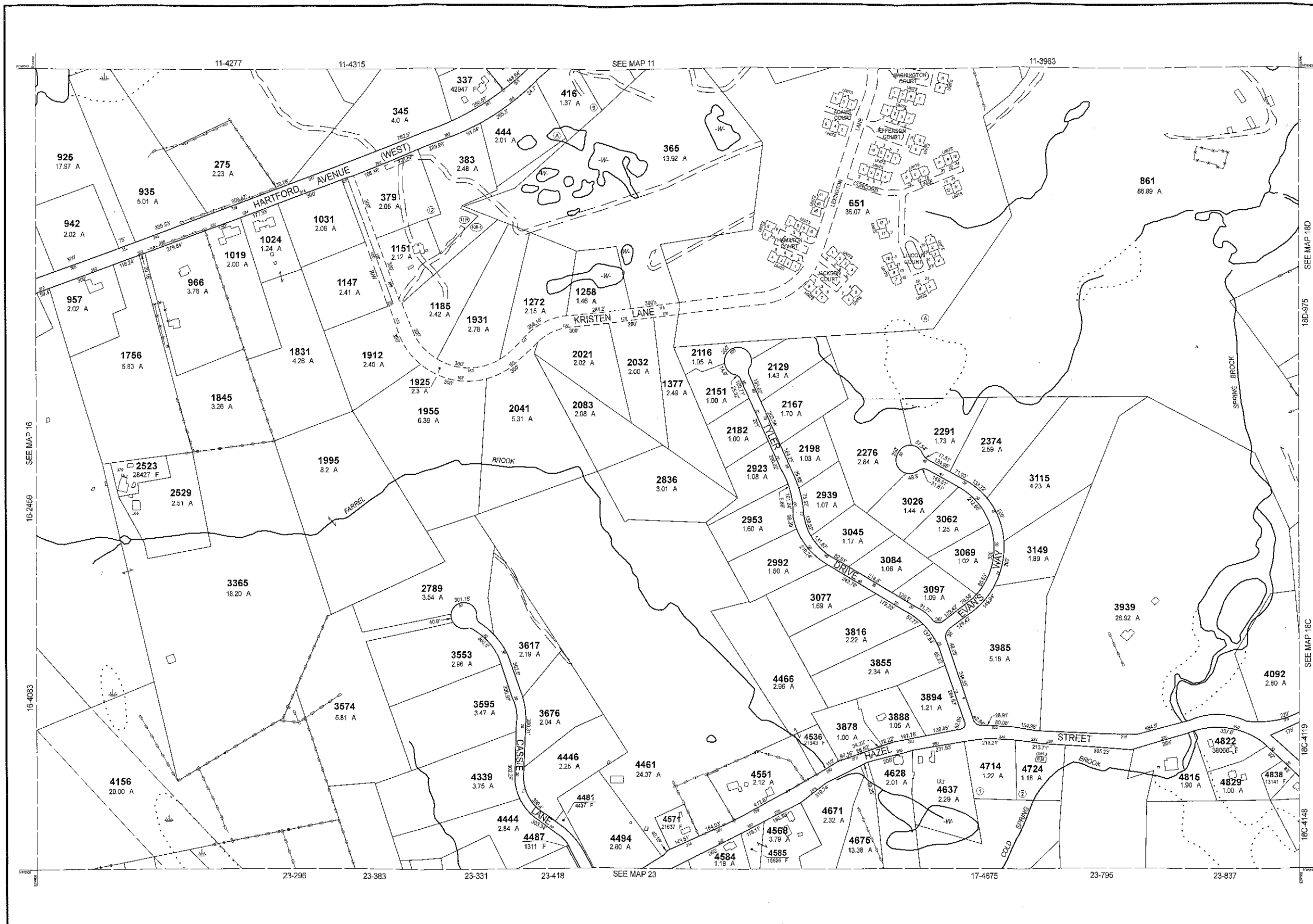


PROPERTY MAPS  
**UXBRIDGE**  
MASSACHUSETTS

INDEX DIAGRAM

9	10	11
15	16	17
21	22	23

MAP NO.  
**16**



SEE MAP 18D  
18D-875  
SEE MAP 18C  
18C-4119  
18C-4148

RECEIVED  
AUG 8 2022  
ASSESSORS

THIS MAP IS FOR ASSESSMENT PURPOSES. IT IS NOT VALID FOR LEGAL DESCRIPTION OR CONVEYANCE.  
THE HORIZONTAL DATUM IS THE MASSACHUSETTS STATE PLANE COORDINATE SYSTEM, NAD 83.  
ORIGINAL PROPERTY MAPS WERE PREPARED BY STONE & WEBSTER ENGINEERING CORP., BOSTON, MASSACHUSETTS, FROM AERIAL PHOTOGRAPHY DATED DECEMBER, 1986 AND PLANIMETRIC MAPPING PREPARED BY GEOD CORP., RIDGE, NEW JERSEY  
MAPS ARE REVISED AND REPRINTED BY CAI TECHNOLOGIES, INC.

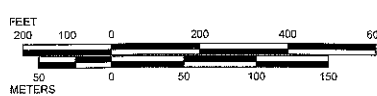
REVISED & REPRINTED BY  

**CAI Technologies**  
 Precision Mapping. Geospatial Solutions.  
 11 Pleasant Street, Littleton, NH 03561  
 800.322.4540 - www.cai-tech.com

LEGEND

PARCEL NUMBER	.....	2222	EXEMPT PROPERTY	Ⓢ
PARCEL AREA - ACRES	.....	A	SUBDIVISION LOT NO.	②
PARCEL AREA - SQUARE FEET	.....	F	HOUSE/STREET NUMBER	①
RECORD DIMENSION	.....	100'	RIGHT OF WAY/ACCESS	---R/W---
SCALED DIMENSION	.....	100'S	COMMON OWNERSHIP	→
MATCH LINE	.....		WETLANDS	Ⓜ
WATER	.....			

SCALE: 1" = 200'



REVISED TO: JANUARY 1, 2022

PROPERTY MAPS  
**UXBRIDGE**  
 MASSACHUSETTS

INDEX DIAGRAM

10	11	12	13
16	17	18	19
22	23	24	25

MAP NO.  
**17**



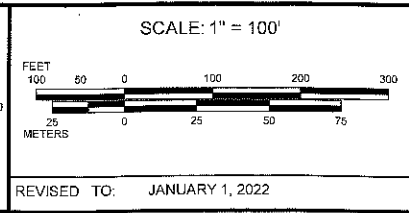
RECEIVED  
AUG 8 2022  
ASSESSORS

THIS MAP IS FOR ASSESSMENT PURPOSES. IT IS NOT VALID FOR LEGAL DESCRIPTION OR CONVEYANCE.  
THE HORIZONTAL DATUM IS THE MASSACHUSETTS STATE PLANE COORDINATE SYSTEM, NAD 83.  
ORIGINAL PROPERTY MAPS WERE PREPARED BY STONE & WEBSTER ENGINEERING CORP., BOSTON, MASSACHUSETTS, FROM AERIAL PHOTOGRAPHY DATED DECEMBER, 1986 AND PLANIMETRIC MAPPING PREPARED BY GEOD CORP., RIDGE, NEW JERSEY  
MAPS ARE REVISED AND REPRINTED BY CAI TECHNOLOGIES, INC.

REVISED & REPRINTED BY  
**CAI Technologies**  
Precision Mapping. Geospatial Solutions.  
11 Pleasant Street, Littleton, NH 03561  
800.322.4540 - www.cai-tech.com

LEGEND

PARCEL NUMBER	..... 2222	EXEMPT PROPERTY	..... (E)
PARCEL AREA - ACRES	..... A	SUBDIVISION LOT NO.	..... (L)
PARCEL AREA - SQUARE FEET	..... F	HOUSE/STREET NUMBER	..... (H)
RECORD DIMENSION	..... 100'	RIGHT OF WAY/ACCESS	..... (R)
SCALED DIMENSION	..... 100'S	COMMON OWNERSHIP	..... (C)
MATCH LINE	..... (M)	WETLANDS	..... (W)
WATER	..... (W)		

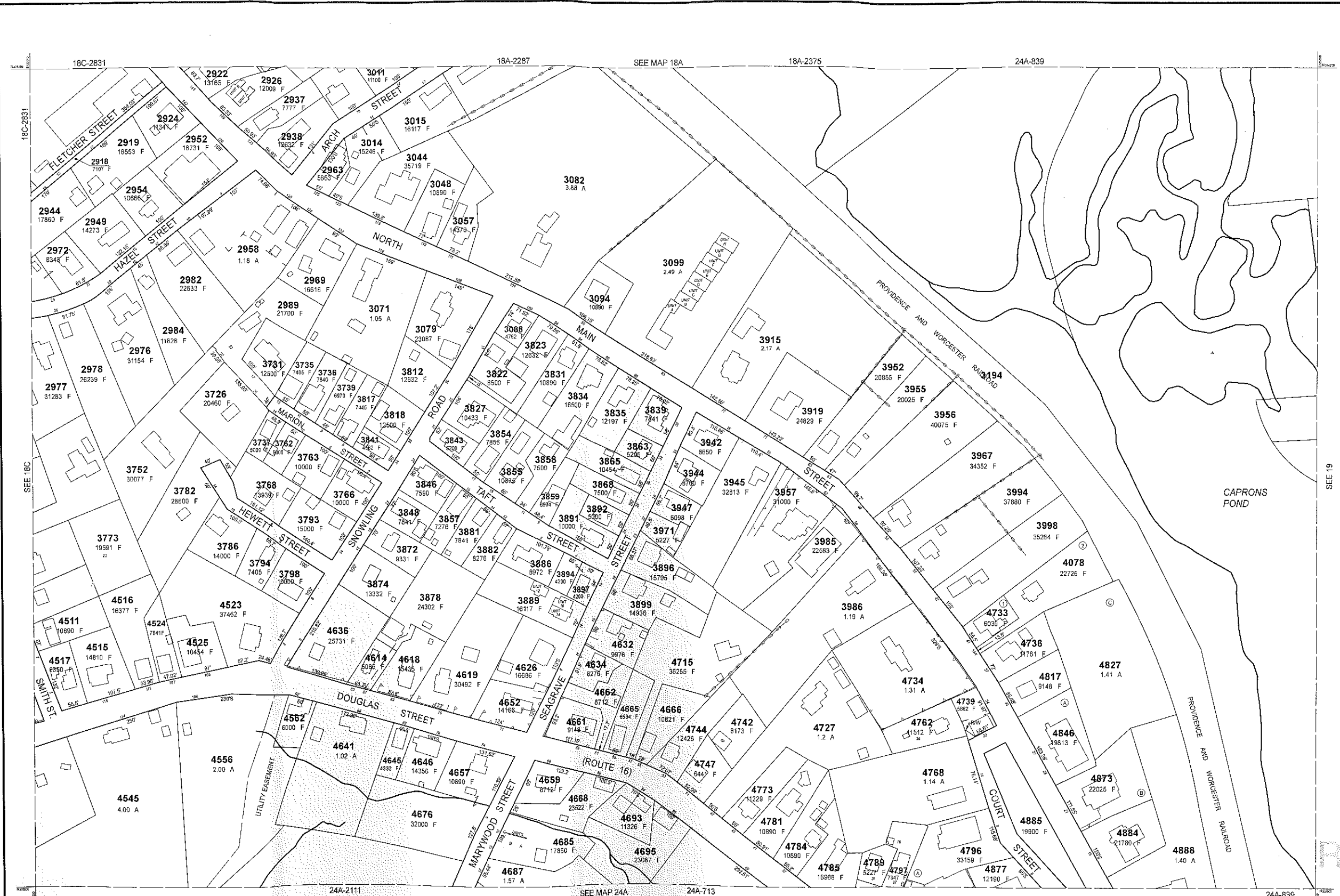


PROPERTY MAPS  
**UXBRIDGE**  
MASSACHUSETTS

INDEX DIAGRAM

12D	12A	13
12C	12B	19
18D	18C	18B
18E	18A	18A

MAP NO.  
**18A**



RECEIVED

AUG 8 2022

ASSESSOR'S

THIS MAP IS FOR ASSESSMENT PURPOSES. IT IS NOT VALID FOR LEGAL DESCRIPTION OR CONVEYANCE.

THE HORIZONTAL DATUM IS THE MASSACHUSETTS STATE PLANE COORDINATE SYSTEM, NAD 83.

ORIGINAL PROPERTY MAPS WERE PREPARED BY STONE & WEBSTER ENGINEERING CORP., BOSTON, MASSACHUSETTS, FROM AERIAL PHOTOGRAPHY DATED DECEMBER, 1988 AND PLANIMETRIC MAPPING PREPARED BY GEOD CORP., RIDGE, NEW JERSEY

MAPS ARE REVISED AND REPRINTED BY CAI TECHNOLOGIES, INC.

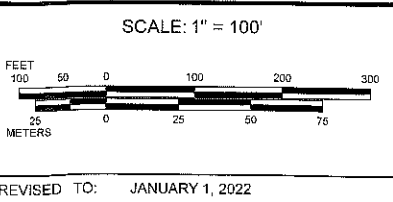
REVISED & REPRINTED BY

**CAI Technologies**  
Precision Mapping. Geospatial Solutions.

11 Pleasant Street, Littleton, NH 03561  
800.322.4540 - www.cai-tech.com

LEGEND

PARCEL NUMBER	2222	EXEMPT PROPERTY	(E)
PARCEL AREA - ACRES	A	SUBDIVISION LOT NO.	(L)
PARCEL AREA - SQUARE FEET	F	HOUSE/STREET NUMBER	(H)
RECORD DIMENSION	100'	RIGHT OF WAY/ACCESS	(RW)
SCALED DIMENSION	100'S	COMMON OWNERSHIP	(CO)
MATCH LINE	(ML)	WETLANDS	(W)
WATER	(W)		



PROPERTY MAPS

**UXBRIDGE**

MASSACHUSETTS

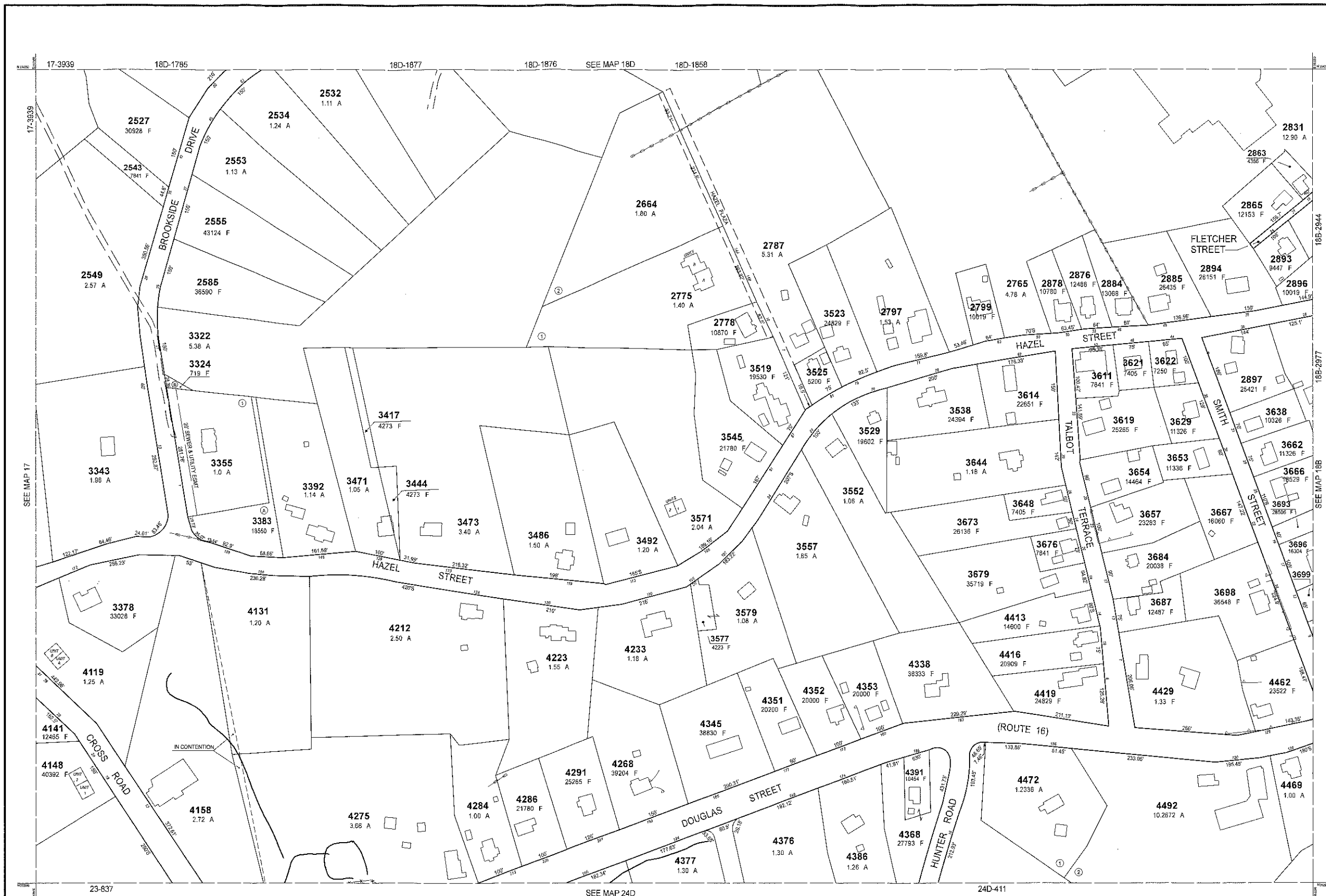
INDEX DIAGRAM

12C	12D	ON
18C	18A	
24C	24A	
24C	24B	

MAP NO.

**18B**





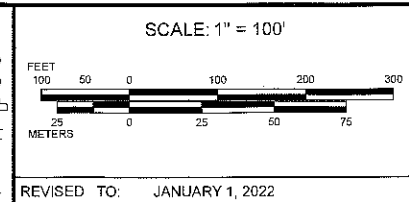
RECEIVED  
 AUG 8 2022  
 ASSESSORS

THIS MAP IS FOR ASSESSMENT PURPOSES. IT IS NOT VALID FOR LEGAL DESCRIPTION OR CONVEYANCE.  
 THE HORIZONTAL DATUM IS THE MASSACHUSETTS STATE PLANE COORDINATE SYSTEM, NAD 83.  
 ORIGINAL PROPERTY MAPS WERE PREPARED BY STONE & WEBSTER ENGINEERING CORP., BOSTON, MASSACHUSETTS, FROM AERIAL PHOTOGRAPHY DATED DECEMBER, 1986 AND PLANIMETRIC MAPPING PREPARED BY GEOD CORP., RIDGE, NEW JERSEY  
 MAPS ARE REVISED AND REPRINTED BY CAI TECHNOLOGIES, INC.

REVISED & REPRINTED BY  
**CAI Technologies**  
 Precision Mapping. Geospatial Solutions.  
 11 Pleasant Street, Littleton, NH 03561  
 800.322.4540 - www.cai-tech.com

LEGEND

PARCEL NUMBER	..... 2222	EXEMPT PROPERTY	..... (E)
PARCELAREA - ACRES	..... A	SUBDIVISION LOT NO.	..... (S)
PARCELAREA - SQUARE FEET	..... F	HOUSE/STREET NUMBER	..... (H)
RECORD DIMENSION	..... 100'	RIGHT OF WAY/ACCESS	..... (R)
SCALED DIMENSION	..... 100'S	COMMON OWNERSHIP	..... (C)
MATCH LINE	..... (M)	WETLANDS	..... (W)
WATER	..... (W)		

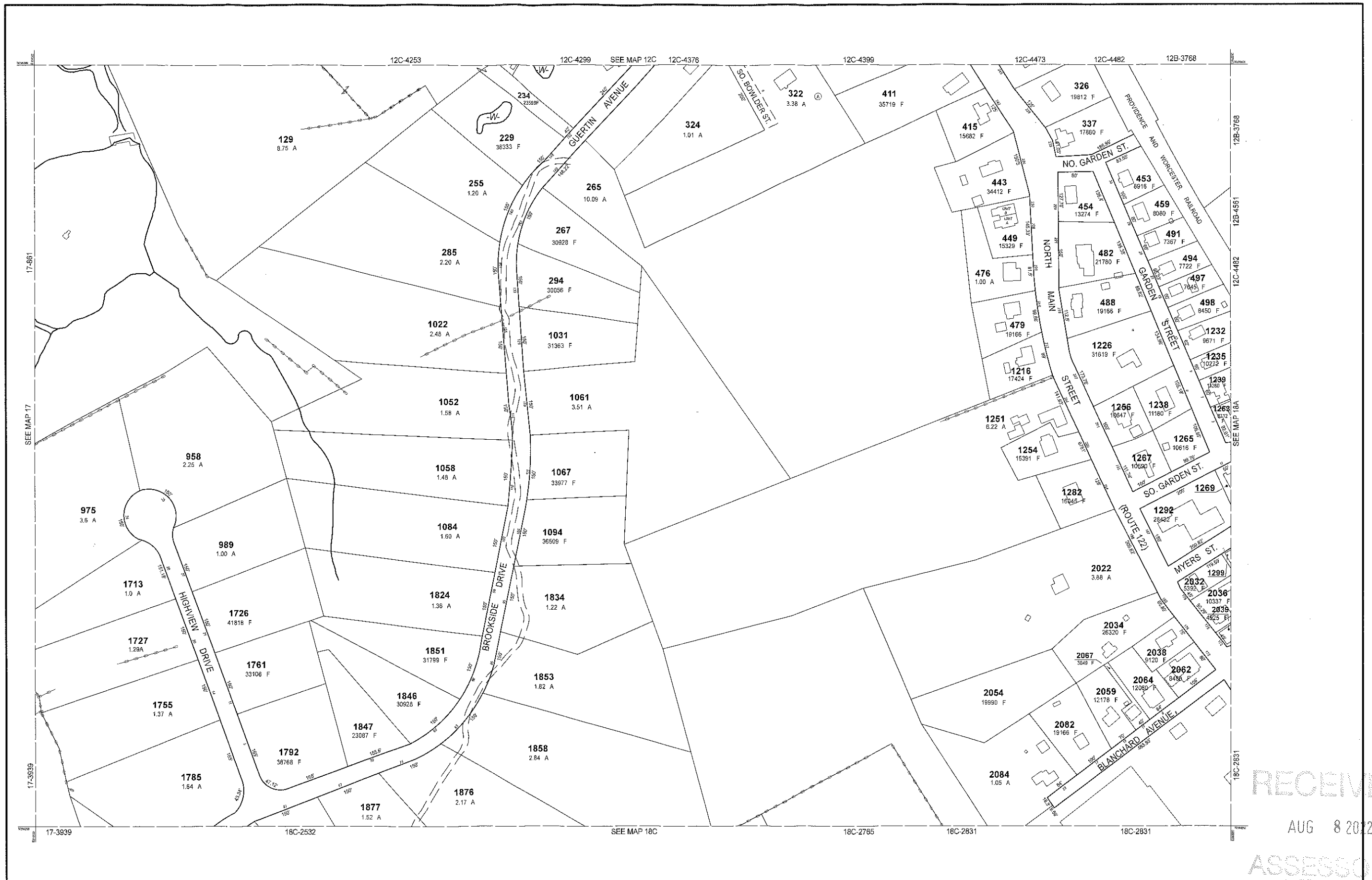


PROPERTY MAPS  
**UXBRIDGE**  
 MASSACHUSETTS

INDEX DIAGRAM

17	12C	12B	GN
23	18D	18A	
	24D	24A	
	24C	24B	

MAP NO.  
**18C**



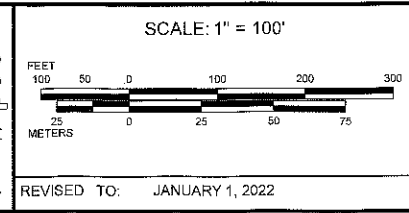
RECEIVED  
AUG 8 2012  
ASSESSORS

THIS MAP IS FOR ASSESSMENT PURPOSES. IT IS NOT VALID FOR LEGAL DESCRIPTION OR CONVEYANCE.  
THE HORIZONTAL DATUM IS THE MASSACHUSETTS STATE PLANE COORDINATE SYSTEM, NAD 83.  
ORIGINAL PROPERTY MAPS WERE PREPARED BY STONE & WEBSTER ENGINEERING CORP., BOSTON, MASSACHUSETTS, FROM AERIAL PHOTOGRAPHY DATED DECEMBER, 1986 AND PLANIMETRIC MAPPING PREPARED BY GEOD CORP., RIDGE, NEW JERSEY.  
MAPS ARE REVISED AND REPRINTED BY CAI TECHNOLOGIES, INC.

REVISED & REPRINTED BY  
**CAI Technologies**  
Precision Mapping Geospatial Solutions.  
11 Pleasant Street, Littleton, NH 03561  
800.322.4540 - www.cai-tech.com

LEGEND

PARCEL NUMBER ..... 2222  
PARCEL AREA - ACRES ..... A  
PARCEL AREA - SQUARE FEET ..... F  
RECORD DIMENSION ..... 100'  
SCALED DIMENSION ..... 100'S  
MATCH LINE ..... -W-  
WATER ..... -W-  
EXEMPT PROPERTY ..... (E)  
SUBDIVISION LOT NO. ..... (S)  
HOUSE/STREET NUMBER ..... (H)  
RIGHT OF WAY/ACCESS ..... (R)  
COMMON OWNERSHIP ..... (C)  
WETLANDS ..... (W)

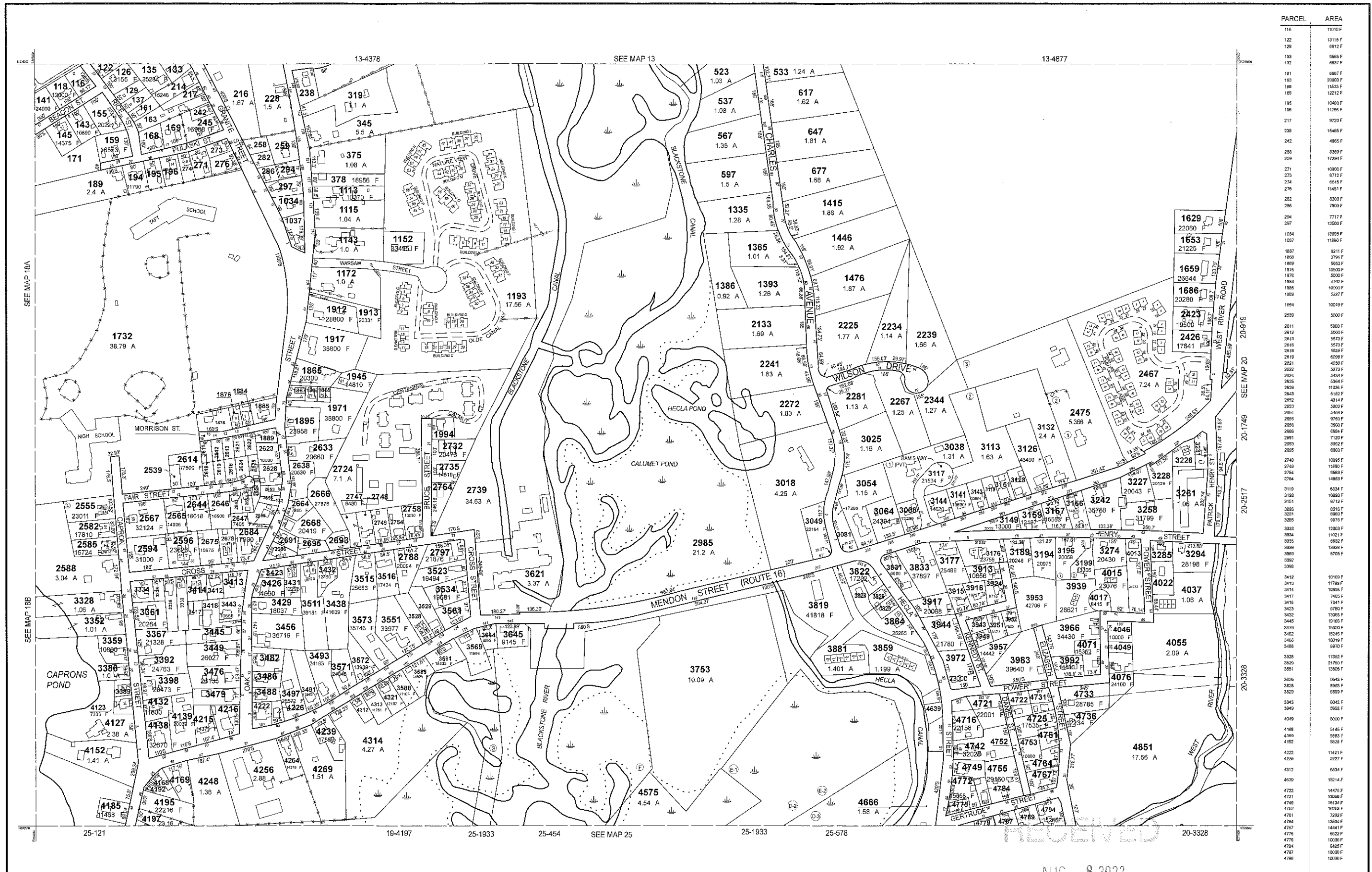


PROPERTY MAPS  
**UXBRIDGE**  
MASSACHUSETTS

INDEX DIAGRAM

11	120	12A
12	12B	12B
17	18A	18B
20	20C	24A

MAP NO.  
**18D**



PARCEL	AREA
116	11090 F
122	10115 F
129	6612 F
133	5666 F
137	6637 F
181	6667 F
183	20000 F
188	15853 F
189	15214 F
195	10480 F
196	11266 F
217	9720 F
238	15465 F
242	4865 F
255	8200 F
259	17294 F
271	10365 F
273	8710 F
274	6616 F
276	11451 F
282	8200 F
286	7800 F
294	7717 F
297	15500 F
1024	12095 F
1027	11860 F
1887	8211 F
1888	3791 F
1889	9563 F
1876	13500 F
1878	8000 F
1894	4782 F
1885	10000 F
1889	5271 F
1894	10019 F
2309	5000 F
2611	5000 F
2612	8000 F
2613	5673 F
2618	16510 F
2618	15818 F
2619	6008 F
2621	4930 F
2622	3273 F
2624	3424 F
2625	5264 F
2626	11326 F
2629	5162 F
2632	4214 F
2693	3000 F
2694	5459 F
2695	9760 F
2696	2500 F
2696	6864 F
2691	7120 F
2693	8052 F
2695	8900 F
2748	10095 F
2749	2748 F
2754	5663 F
2764	14883 F
3119	6534 F
3128	10660 F
3151	8712 F
3226	8518 F
3227	8900 F
3228	6070 F
3285	10033 F
3333	11021 F
3334	3925 F
3336	13288 F
3339	5705 F
3392	10109 F
3412	11788 F
3413	12858 F
3414	7405 F
3417	7841 F
3423	8780 F
3423	13066 F
3445	10166 F
3479	15000 F
3482	12648 F
3486	3466 F
3488	6970 F
3528	17362 F
3529	21760 F
3581	13060 F
3625	6543 F
3628	8933 F
3629	6599 F
3943	6042 F
3949	5992 F
4049	6000 F
4108	5145 F
4169	5633 F
4192	5825 F
4222	11421 F
4226	3227 F
4312	6534 F
4639	15214 F
4722	14475 F
4721	13068 F
4746	56124 F
4746	16253 F
4781	7292 F
4784	15566 F
4787	14441 F
4775	5222 F
4778	10378 F
4784	8425 F
4787	10000 F
4789	10000 F

THIS MAP IS FOR ASSESSMENT PURPOSES. IT IS NOT VALID FOR LEGAL DESCRIPTION OR CONVEYANCE.

THE HORIZONTAL DATUM IS THE MASSACHUSETTS STATE PLANE COORDINATE SYSTEM, NAD 83.

ORIGINAL PROPERTY MAPS WERE PREPARED BY STONE & WEBSTER ENGINEERING CORP., BOSTON, MASSACHUSETTS, FROM AERIAL PHOTOGRAPHY DATED DECEMBER, 1988 AND PLANIMETRIC MAPPING PREPARED BY GEOD CORP., RIDGE, NEW JERSEY

MAPS ARE REVISED AND REPRINTED BY CAI TECHNOLOGIES, INC.

REVISED & REPRINTED BY

**CAI Technologies**  
Precision Mapping, Geospatial Solutions.

11 Pleasant Street, Littleton, NH 03561  
800.322.4540 - www.cai-tech.com

**LEGEND**

PARCEL NUMBER ..... 2222

PARCEL AREA - ACRES ..... A

PARCEL AREA - SQUARE FEET ..... F

RECORD DIMENSION ..... 100'

SCALED DIMENSION ..... 100'S

MATCH LINE

WATER

EXEMPT PROPERTY (E)

SUBDIVISION LOT NO. (S)

HOUSE/STREET NUMBER (H)

RIGHT OF WAY/ACCESS (R)

COMMON OWNERSHIP (C)

WETLANDS (W)

SCALE: 1" = 200'

FEET  
0 100 200 400 600

METERS  
0 50 100 150

REVISED TO: JANUARY 1, 2022

PROPERTY MAPS

**ASSESSORS UXBIDGE**

MASSACHUSETTS

INDEX DIAGRAM

12	13	14
15	16	17
18	19	20
21	22	23
24	25	26

MAP NO. **19**

AUG 8 2022



PARCEL	AREA
2379	3219 F
2522	7200 F

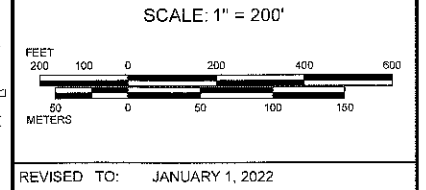
RECEIVED  
AUG 8 2022  
ASSESSORS

THIS MAP IS FOR ASSESSMENT PURPOSES. IT IS NOT VALID FOR LEGAL DESCRIPTION OR CONVEYANCE.  
THE HORIZONTAL DATUM IS THE MASSACHUSETTS STATE PLANE COORDINATE SYSTEM, NAD 83.  
ORIGINAL PROPERTY MAPS WERE PREPARED BY STONE & WEBSTER ENGINEERING CORP., BOSTON, MASSACHUSETTS, FROM AERIAL PHOTOGRAPHY DATED DECEMBER, 1986 AND PLANIMETRIC MAPPING PREPARED BY GEOD CORP., RIDGE, NEW JERSEY  
MAPS ARE REVISED AND REPRINTED BY CAI TECHNOLOGIES, INC.

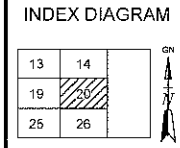
REVISED & REPRINTED BY  
**CAI Technologies**  
Precision Mapping. Geospatial Solutions.  
11 Pleasant Street, Littleton, NH 03561  
800.322.4540 - www.cai-tech.com

LEGEND

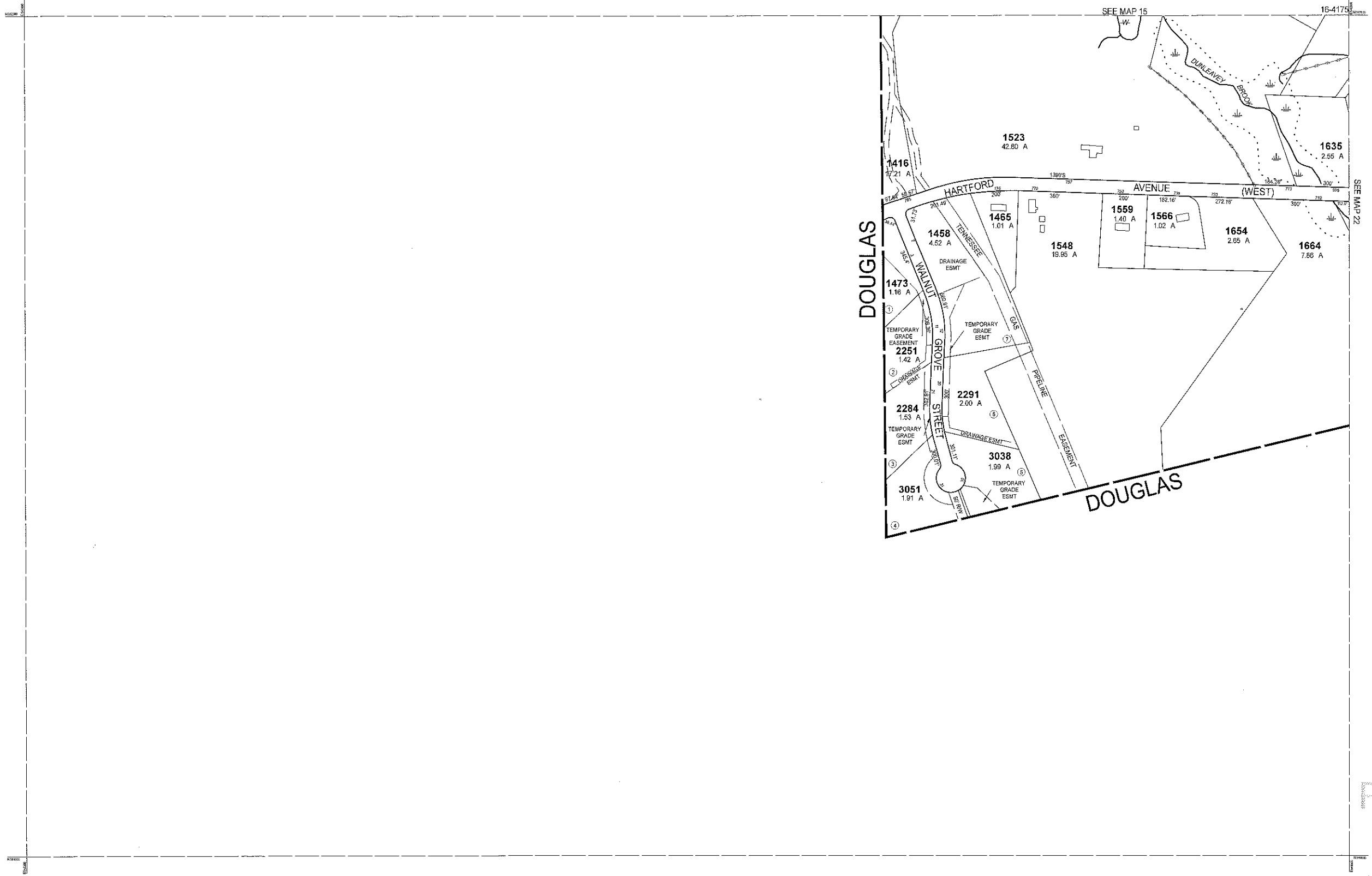
PARCEL NUMBER	..... 2222	EXEMPT PROPERTY	..... (E)
PARCEL AREA - ACRES	..... A	SUBDIVISION LOT NO.	..... (L)
PARCEL AREA - SQUARE FEET	..... F	HOUSE/STREET NUMBER	..... (N)
RECORD DIMENSION	..... 100'	RIGHT OF WAY/ACCESS	..... (R)
SCALED DIMENSION	..... 100'S	COMMON OWNERSHIP	..... (C)
MATCH LINE	..... (M)	WETLANDS	..... (W)
WATER	..... (W)		



PROPERTY MAPS  
**UXBRIDGE**  
MASSACHUSETTS



MAP NO.  
**20**

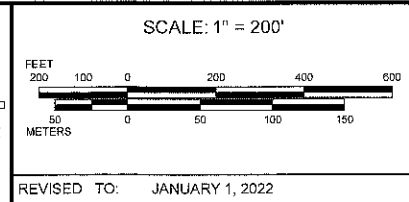


RECEIVED  
 AUG 8 2022  
 ASSESSORS

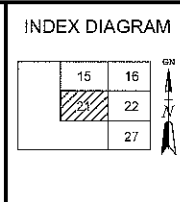
THIS MAP IS FOR ASSESSMENT PURPOSES. IT IS NOT VALID FOR LEGAL DESCRIPTION OR CONVEYANCE.  
 THE HORIZONTAL DATUM IS THE MASSACHUSETTS STATE PLANE COORDINATE SYSTEM, NAD 83.  
 ORIGINAL PROPERTY MAPS WERE PREPARED BY STONE & WEBSTER ENGINEERING CORP., BOSTON, MASSACHUSETTS, FROM AERIAL PHOTOGRAPHY DATED DECEMBER, 1988 AND PLANIMETRIC MAPPING PREPARED BY GEOD CORP., RIDGE, NEW JERSEY  
 MAPS ARE REVISED AND REPRINTED BY CAI TECHNOLOGIES, INC.

REVISED & REPRINTED BY  
**CAI Technologies**  
 Precision Mapping, Geospatial Solutions.  
 11 Pleasant Street, Littleton, NH 03561  
 800.322.4540 - www.cai-tech.com

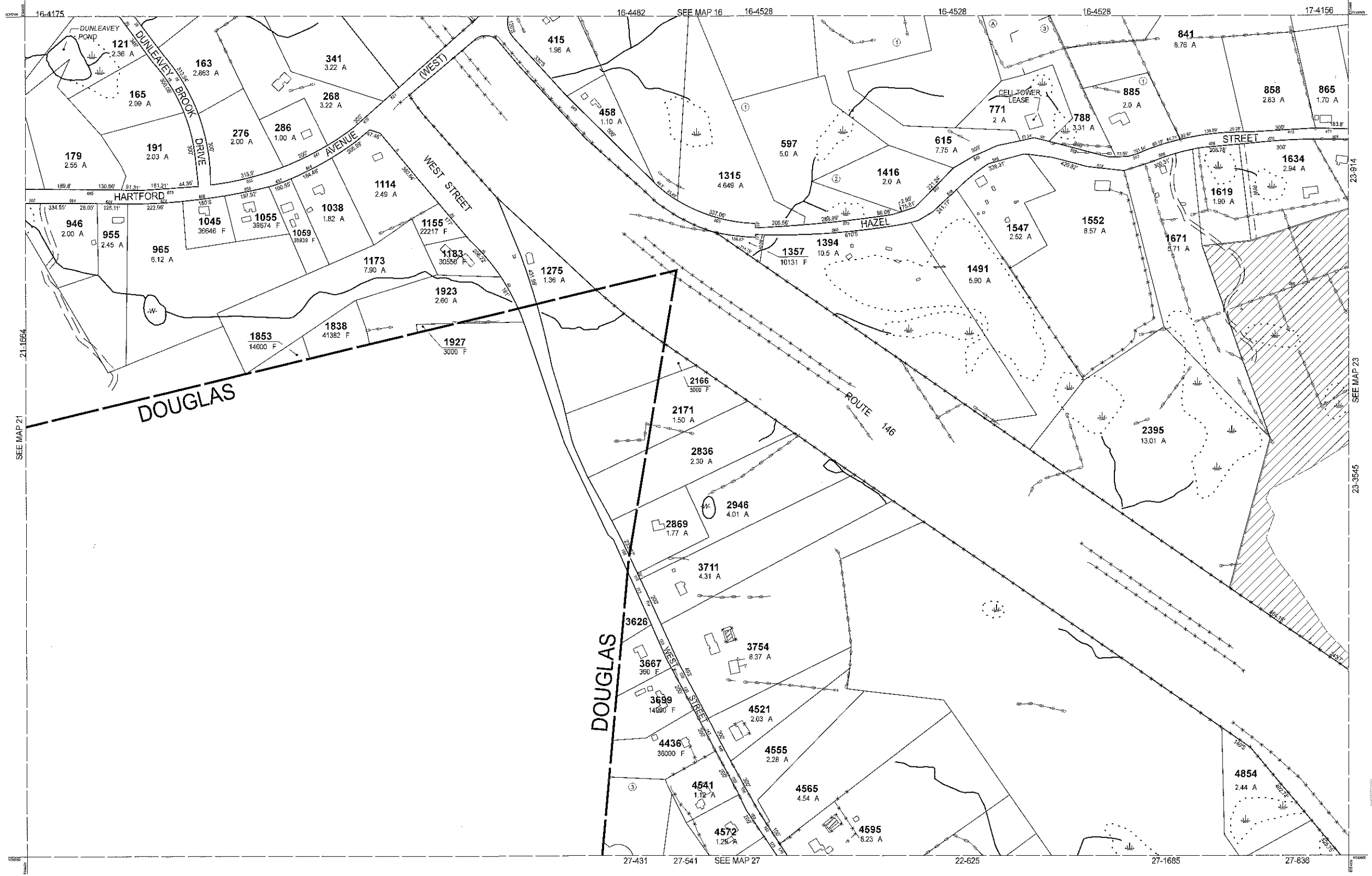
LEGEND	
PARCEL NUMBER	..... 2222
PARCEL AREA - ACRES	..... A
PARCEL AREA - SQUARE FEET	..... F
RECORD DIMENSION	..... 100'
SCALED DIMENSION	..... 100'S
MATCH LINE	.....
WATER	.....
EXEMPT PROPERTY	.....
SUBDIVISION LOT NO.	.....
HOUSE/STREET NUMBER	.....
RIGHT OF WAY/ACCESS	.....
COMMON OWNERSHIP	.....
WETLANDS	.....



PROPERTY MAPS  
**UXBRIDGE**  
 MASSACHUSETTS



MAP NO.  
**21**

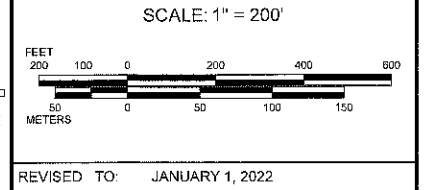


RECEIVED  
 AUG 8 2022  
 ASSESSORS

THIS MAP IS FOR ASSESSMENT PURPOSES. IT IS NOT VALID FOR LEGAL DESCRIPTION OR CONVEYANCE.  
 THE HORIZONTAL DATUM IS THE MASSACHUSETTS STATE PLANE COORDINATE SYSTEM, NAD 83.  
 ORIGINAL PROPERTY MAPS WERE PREPARED BY STONE & WEBSTER ENGINEERING CORP., BOSTON, MASSACHUSETTS, FROM AERIAL PHOTOGRAPHY DATED DECEMBER, 1986 AND PLANIMETRIC MAPPING PREPARED BY GEOD CORP., RIDGE, NEW JERSEY  
 MAPS ARE REVISED AND REPRINTED BY CAI TECHNOLOGIES, INC.

REVISED & REPRINTED BY  
**CAI Technologies**  
 Precision Mapping. Geospatial Solutions.  
 11 Pleasant Street, Littleton, NH 03561  
 800.322.4540 - www.cai-tech.com

LEGEND	
PARCEL NUMBER	..... 2222
PARCEL AREA - ACRES	..... A
PARCEL AREA - SQUARE FEET	..... F
RECORD DIMENSION	..... 100'
SCALED DIMENSION	..... 100'S
MATCH LINE	.....
WATER	..... -W-
EXEMPT PROPERTY	..... (E)
SUBDIVISION LOT NO.	..... (L)
HOUSE/STREET NUMBER	..... (N)
RIGHT OF WAY/ACCESS	.....
COMMON OWNERSHIP	.....
WETLANDS	.....

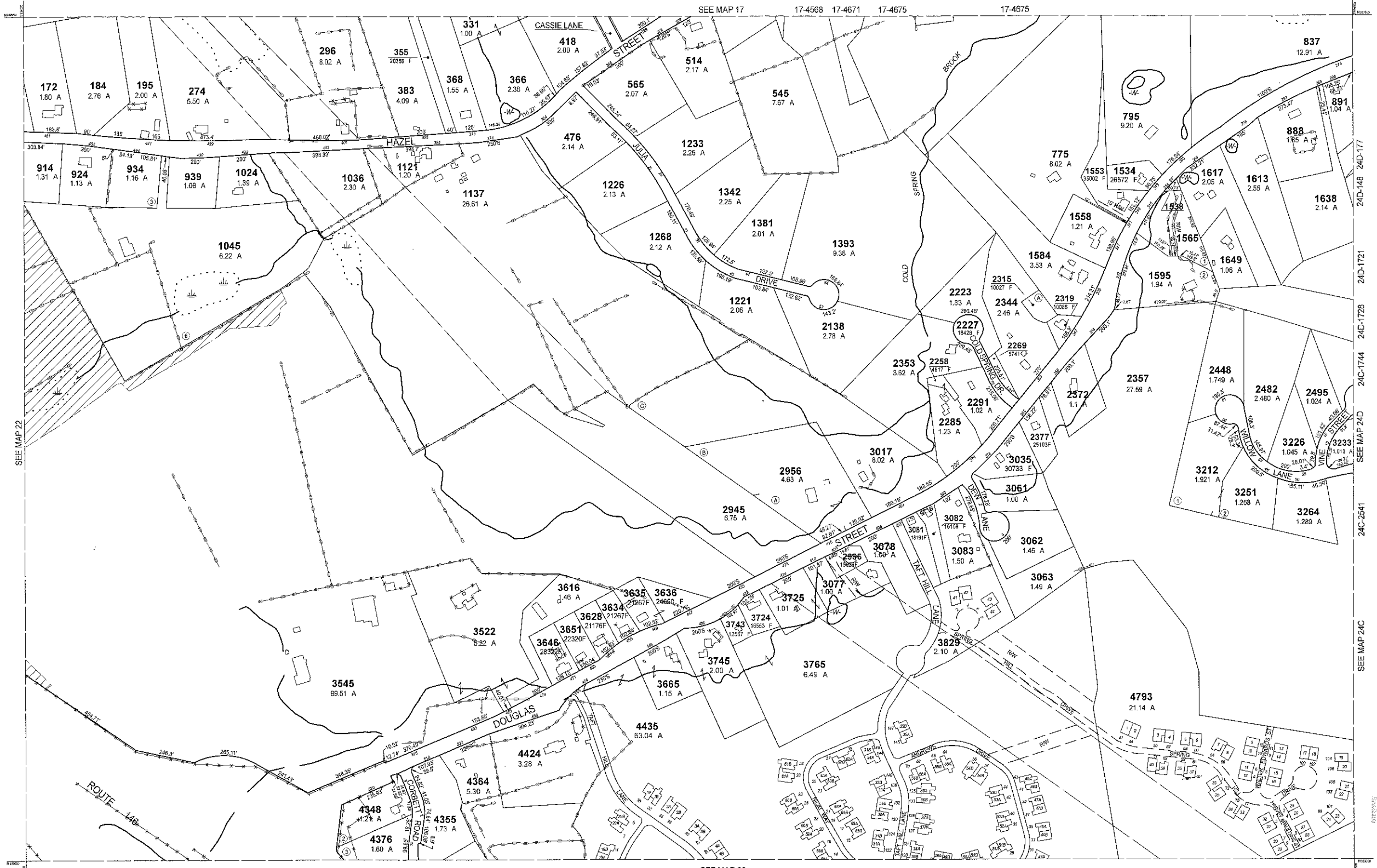


PROPERTY MAPS  
**UXBRIDGE**  
 MASSACHUSETTS

INDEX DIAGRAM

15	16	17
21	22	23
27	28	

MAP NO.  
**22**

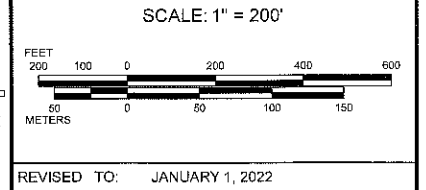


RECEIVED  
 AUG 8 2022  
 ASSESSORS

THIS MAP IS FOR ASSESSMENT PURPOSES. IT IS NOT VALID FOR LEGAL DESCRIPTION OR CONVEYANCE.  
 THE HORIZONTAL DATUM IS THE MASSACHUSETTS STATE PLANE COORDINATE SYSTEM, NAD 83.  
 ORIGINAL PROPERTY MAPS WERE PREPARED BY STONE & WEBSTER ENGINEERING CORP., BOSTON, MASSACHUSETTS, FROM AERIAL PHOTOGRAPHY DATED DECEMBER, 1986 AND PLANIMETRIC MAPPING PREPARED BY GEOD CORP., RIDGE, NEW JERSEY.  
 MAPS ARE REVISED AND REPRINTED BY CAI TECHNOLOGIES, INC.

REVISED & REPRINTED BY  
**CAI Technologies**  
 Precision Mapping. Geospatial Solutions.  
 11 Pleasant Street, Littleton, NH 03581  
 800.322.4540 - www.cai-tech.com

LEGEND	
PARCEL NUMBER	2222
PARCEL AREA - ACRES	A
PARCEL AREA - SQUARE FEET	F
RECORD DIMENSION	100'
SCALED DIMENSION	100'S
MATCH LINE	---
WATER	W
EXEMPT PROPERTY	Ⓟ
SUBDIVISION LOT NO.	②
HOUSE/STREET NUMBER	---
RIGHT OF WAY/ACCESS	---RW---
COMMON OWNERSHIP	---
WETLANDS	W

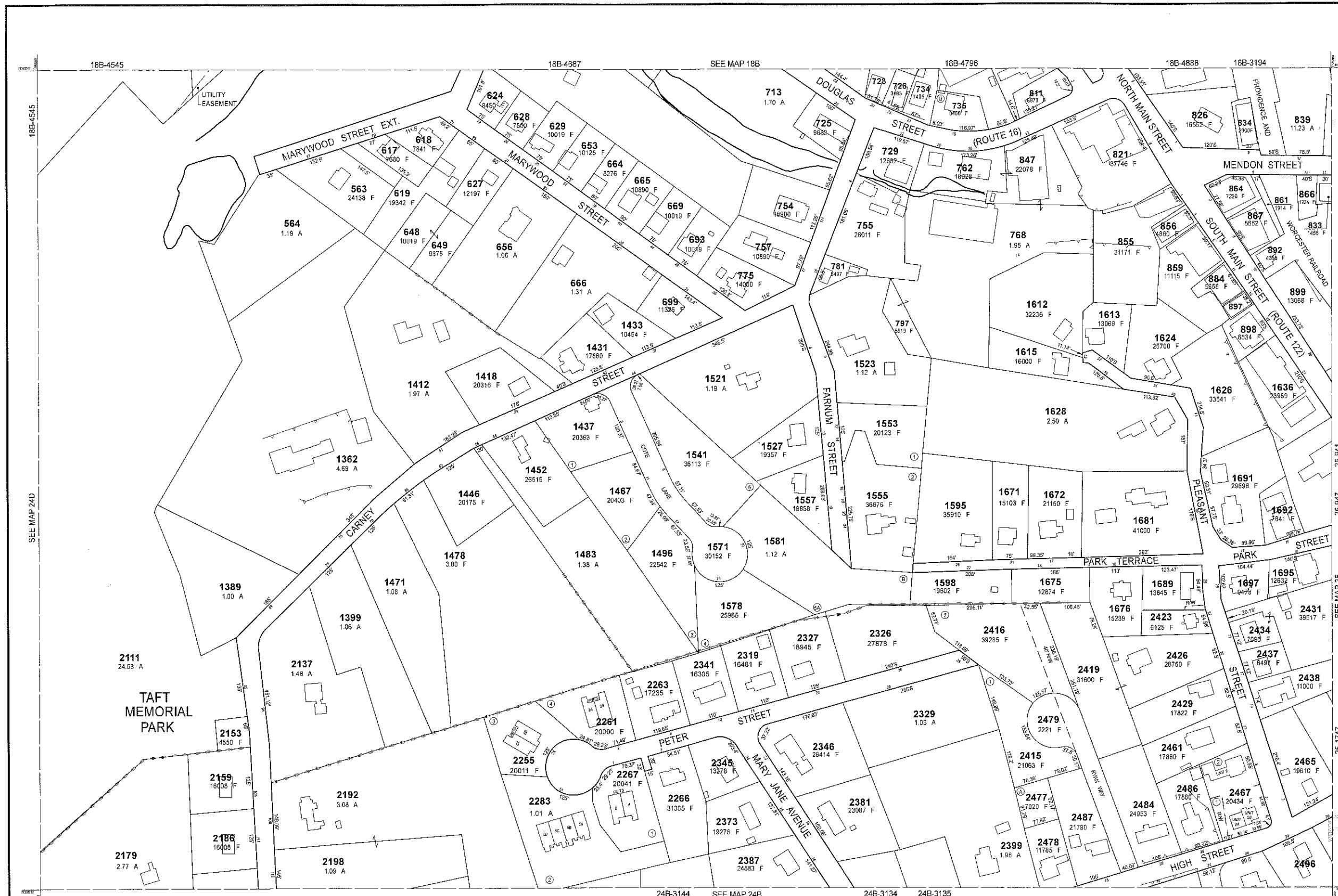


PROPERTY MAPS  
**UXBRIDGE**  
 MASSACHUSETTS

INDEX DIAGRAM

16	17	18	19
22	23	24	25
27	28	29	

MAP NO.  
**23**



PARCEL	AREA
723	3485 F
897	2343 F

THIS MAP IS FOR ASSESSMENT PURPOSES. IT IS NOT VALID FOR LEGAL DESCRIPTION OR CONVEYANCE.

THE HORIZONTAL DATUM IS THE MASSACHUSETTS STATE PLANE COORDINATE SYSTEM, NAD 83.

ORIGINAL PROPERTY MAPS WERE PREPARED BY STONE & WEBSTER ENGINEERING CORP., BOSTON, MASSACHUSETTS, FROM AERIAL PHOTOGRAPHY DATED DECEMBER, 1986 AND PLANIMETRIC MAPPING PREPARED BY GEOD CORP., RIDGE, NEW JERSEY.

MAPS ARE REVISED AND REPRINTED BY CAI TECHNOLOGIES, INC.

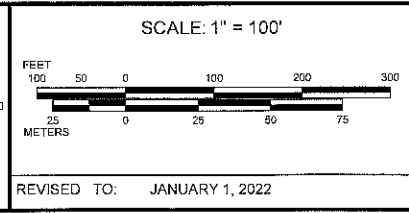
REVISED & REPRINTED BY

Precision Mapping. Geospatial Solutions.

11 Pleasant Street, Littleton, NH 03561  
800.322.4540 - www.cai-tech.com

LEGEND

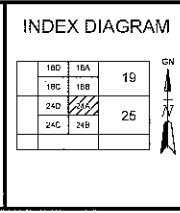
PARCEL NUMBER	..... 2222	EXEMPT PROPERTY	Ⓢ
PARCEL AREA - ACRES	..... A	SUBDIVISION LOT NO.	②
PARCEL AREA - SQUARE FEET	..... F	HOUSE/STREET NUMBER	①
RECORD DIMENSION	..... 100'	RIGHT OF WAY/ACCESS	--- 60' ---
SCALED DIMENSION	..... 100'S	COMMON OWNERSHIP	-----
MATCH LINE	---	WETLANDS	⊕
WATER	--- W ---		



PROPERTY MAPS

# UXBRIDGE

MASSACHUSETTS

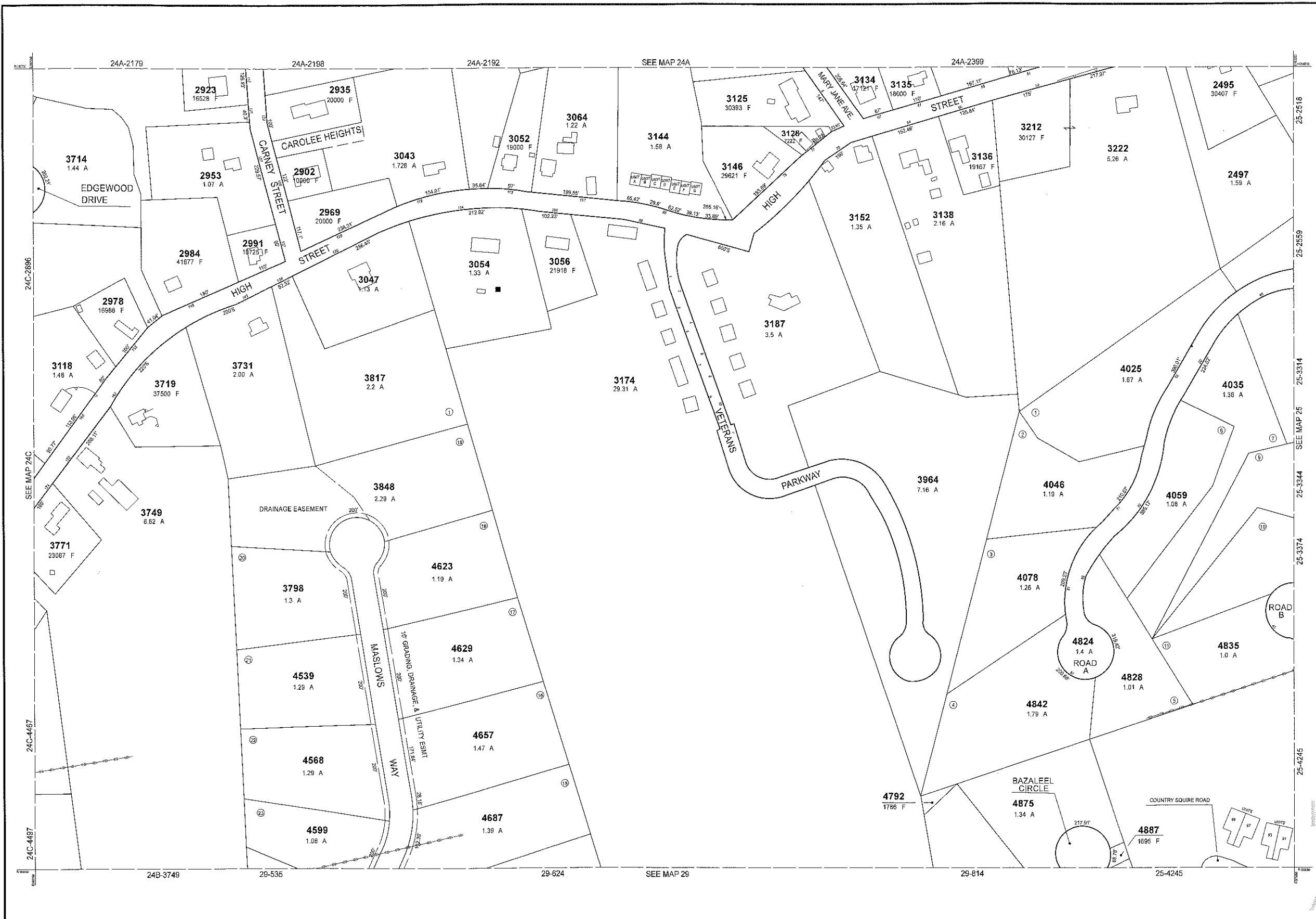


MAP NO.

# 24A

RECEIVED  
AUG 8 2022  
ASSESSORS





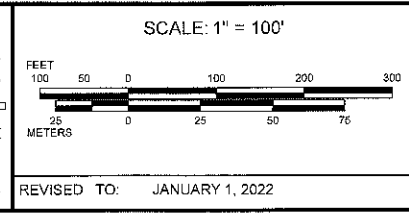
RECEIVED  
AUG 8 2022  
ASSESSORS

THIS MAP IS FOR ASSESSMENT PURPOSES. IT IS NOT VALID FOR LEGAL DESCRIPTION OR CONVEYANCE.  
THE HORIZONTAL DATUM IS THE MASSACHUSETTS STATE PLANE COORDINATE SYSTEM, NAD 83.  
ORIGINAL PROPERTY MAPS WERE PREPARED BY STONE & WEBSTER ENGINEERING CORP., BOSTON, MASSACHUSETTS, FROM AERIAL PHOTOGRAPHY DATED DECEMBER, 1986 AND PLANIMETRIC MAPPING PREPARED BY GEOD CORP., RIDGE, NEW JERSEY  
MAPS ARE REVISED AND REPRINTED BY CAI TECHNOLOGIES, INC.

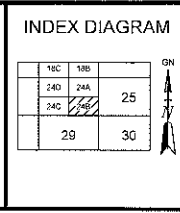
REVISED & REPRINTED BY  
**CAI Technologies**  
Precision Mapping. Geospatial Solutions.  
11 Pleasant Street, Littleton, NH 03561  
800.322.4540 - www.cai-tech.com

LEGEND

PARCEL NUMBER	..... 2222	EXEMPT PROPERTY	..... (E)
PARCEL AREA - ACRES	..... A	SUBDIVISION LOT NO.	..... (L)
PARCEL AREA - SQUARE FEET	..... F	HOUSE/STREET NUMBER	..... (H)
RECORD DIMENSION	..... 100'	RIGHT OF WAY/ACCESS	..... (R)
SCALED DIMENSION	..... 100'S	COMMON OWNERSHIP	..... (C)
MATCH LINE	..... (M)	WETLANDS	..... (W)
WATER	..... (W)		



PROPERTY MAPS  
**UXBRIDGE**  
MASSACHUSETTS



MAP NO.  
**24B**



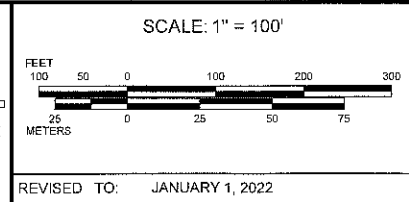
RECEIVED  
 AUG 8 2022  
 ASSESSORS

THIS MAP IS FOR ASSESSMENT PURPOSES. IT IS NOT VALID FOR LEGAL DESCRIPTION OR CONVEYANCE.  
 THE HORIZONTAL DATUM IS THE MASSACHUSETTS STATE PLANE COORDINATE SYSTEM, NAD 83.  
 ORIGINAL PROPERTY MAPS WERE PREPARED BY STONE & WEBSTER ENGINEERING CORP., BOSTON, MASSACHUSETTS, FROM AERIAL PHOTOGRAPHY DATED DECEMBER, 1986 AND PLANIMETRIC MAPPING PREPARED BY GEOD CORP., RIDGE, NEW JERSEY  
 MAPS ARE REVISED AND REPRINTED BY CAI TECHNOLOGIES, INC.

REVISED & REPRINTED BY  
**CAI Technologies**  
 Precision Mapping. Geospatial Solutions.  
 11 Pleasant Street, Littleton, NH 03561  
 800.322.4540 - www.cai-tech.com

**LEGEND**

PARCEL NUMBER	----- 2222	EXEMPT PROPERTY	Ⓢ
PARCEL AREA - ACRES	----- A	SUBDIVISION LOT NO.	②
PARCEL AREA - SQUARE FEET	----- F	HOUSE/STREET NUMBER	②
RECORD DIMENSION	----- 100'	RIGHT OF WAY/ACCESS	Ⓢ
SCALED DIMENSION	----- 100'S	COMMON OWNERSHIP	Ⓢ
MATCH LINE	-----	WETLANDS	Ⓢ
WATER	-----		

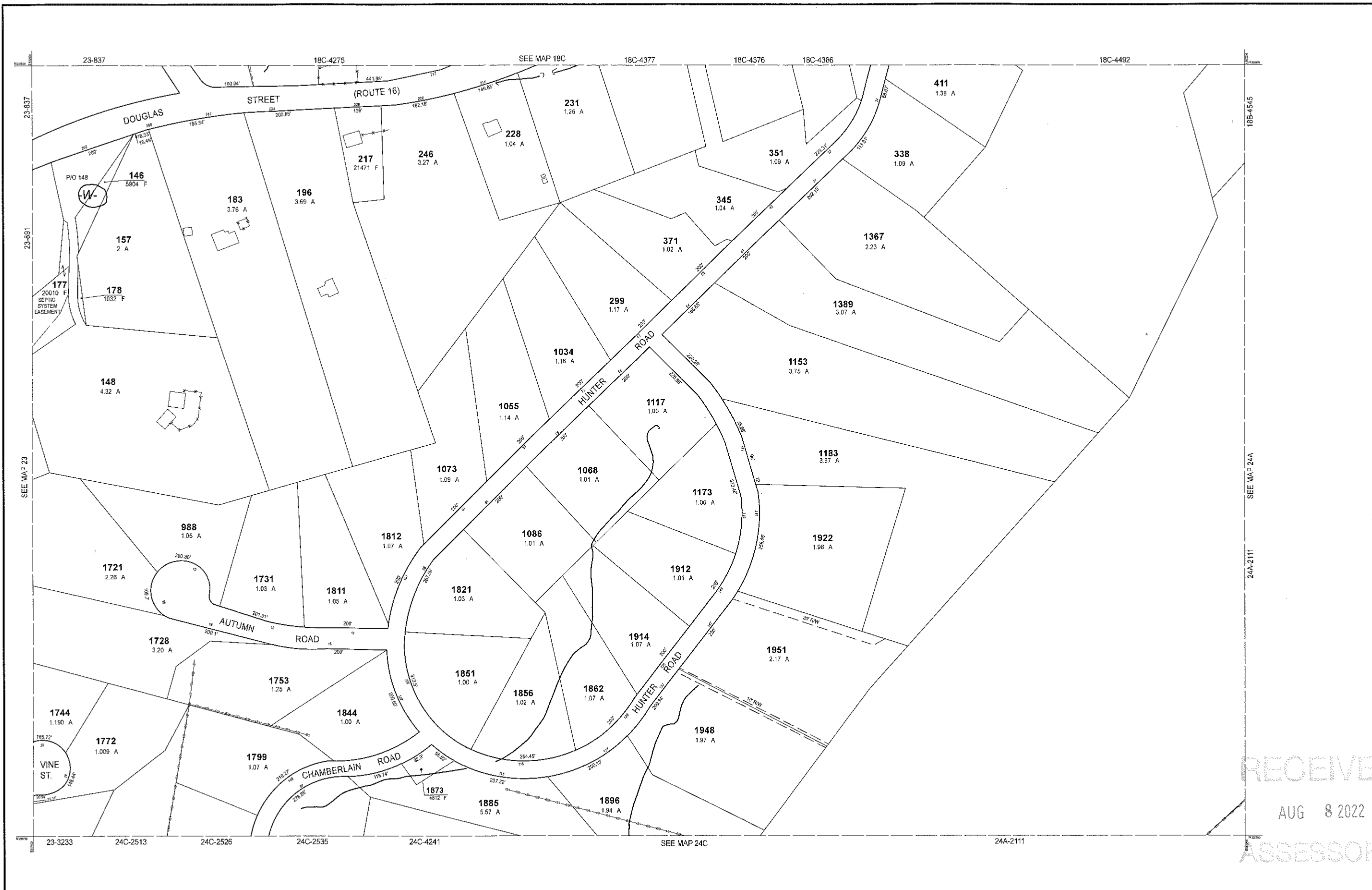


PROPERTY MAPS  
**UXBRIDGE**  
 MASSACHUSETTS

**INDEX DIAGRAM**

23	24C	24A
26	29	

MAP NO.  
**24C**



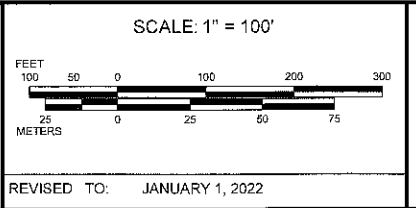
RECEIVED  
AUG 8 2022  
ASSESSORS

THIS MAP IS FOR ASSESSMENT PURPOSES. IT IS NOT VALID FOR LEGAL DESCRIPTION OR CONVEYANCE.  
THE HORIZONTAL DATUM IS THE MASSACHUSETTS STATE PLANE COORDINATE SYSTEM, NAD 83.  
ORIGINAL PROPERTY MAPS WERE PREPARED BY STONE & WEBSTER ENGINEERING CORP., BOSTON, MASSACHUSETTS, FROM AERIAL PHOTOGRAPHY DATED DECEMBER, 1988 AND PLANIMETRIC MAPPING PREPARED BY GEOD CORP., RIDGE, NEW JERSEY  
MAPS ARE REVISED AND REPRINTED BY CAI TECHNOLOGIES, INC.

REVISED & REPRINTED BY  
**CAI Technologies**  
Precision Mapping. Geospatial Solutions.  
11 Pleasant Street, Littleton, NH 03561  
800.322.4540 - www.cai-tech.com

**LEGEND**

PARCEL NUMBER	..... 2222	EXEMPT PROPERTY	..... (E)
PARCEL AREA - ACRES	..... A	SUBDIVISION LOT NO.	..... (L)
PARCEL AREA - SQUARE FEET	..... F	HOUSE/STREET NUMBER	..... (N)
RECORD DIMENSION	..... 100'	RIGHT OF WAY/ACCESS	..... (RW)
SCALED DIMENSION	..... 100'S	COMMON OWNERSHIP	..... (CO)
MATCH LINE	..... (M)	WETLANDS	..... (W)
WATER	..... (W)		



PROPERTY MAPS  
**UXBRIDGE**  
MASSACHUSETTS

**INDEX DIAGRAM**

17	18C	19A
18C	19B	19A
23	24C	24B
	24C	24B

GN

MAP NO.  
**24D**



PARCEL	AREA
117	5760 F
127	2884 F
714	14782 F
735	14152 F
737	9203 F
738	9077 F
744	3827 F
797	7000 F
798	7000 F
918	7405 F
945	20038 F
987	20809 F
1571	8308 F
1574	9904 F
1585	12197 F
1588	15450 F
1718	5227 F
1725	7405 F
1728	7405 F
1729	7841 F
1743	3961 F
1745	16117 F
1746	14474 F
1749	6757 F
1751	13886 F
1753	9723 F
1754	14730 F
1756	8443 F
1759	10184 F
1766	21344 F
1767	8276 F
1784	9013 F
1785	6664 F
1786	8118 F
1787	6060 F
1791	6534 F
1793	8276 F
1794	10019 F
2312	13504 F
2315	2315 F
2322	10398 F
2326	12592 F
2535	7206 F
2562	8880 F
2599	15111 F
2641	9583 F

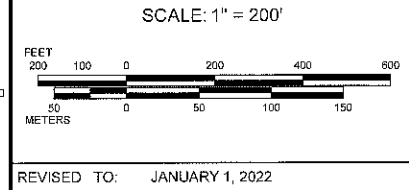
SEE MAP 26  
26-26-26-3377  
26-26-26-4114  
26-26-26-4142  
26-26-26-4148  
26-26-26-4175

RECEIVED  
AUG 8 2012  
ASSESSORS

THIS MAP IS FOR ASSESSMENT PURPOSES. IT IS NOT VALID FOR LEGAL DESCRIPTION OR CONVEYANCE.  
THE HORIZONTAL DATUM IS THE MASSACHUSETTS STATE PLANE COORDINATE SYSTEM, NAD 83.  
ORIGINAL PROPERTY MAPS WERE PREPARED BY STONE & WEBSTER ENGINEERING CORP., BOSTON, MASSACHUSETTS, FROM AERIAL PHOTOGRAPHY DATED DECEMBER, 1986 AND PLANIMETRIC MAPPING PREPARED BY GEOD CORP., RIDGE, NEW JERSEY  
MAPS ARE REVISED AND REPRINTED BY CAI TECHNOLOGIES, INC.

REVISED & REPRINTED BY  
**CAI Technologies**  
Precision Mapping. Geospatial Solutions.  
11 Pleasant Street, Littleton, NH 03561  
800.322.4540 - www.cai-tech.com

LEGEND	
PARCEL NUMBER	2222
PARCEL AREA - ACRES	A
PARCEL AREA - SQUARE FEET	F
RECORD DIMENSION	100'
SCALED DIMENSION	100'S
MATCH LINE	
WATER	W
EXEMPT PROPERTY	(E)
SUBDIVISION LOT NO.	(L)
HOUSE/STREET NUMBER	(H)
RIGHT OF WAY/ACCESS	(R)
COMMON OWNERSHIP	(C)
WETLANDS	(W)



PROPERTY MAPS  
**UXBRIDGE**  
MASSACHUSETTS

INDEX DIAGRAM

18A	19	20
18B	21	22
24A	25	26
24B	29	31

MAP NO.  
**25**



MENDON

RECEIVED  
AUG 8 2022  
ASSESSORS

THIS MAP IS FOR ASSESSMENT PURPOSES. IT IS NOT VALID FOR LEGAL DESCRIPTION OR CONVEYANCE.  
THE HORIZONTAL DATUM IS THE MASSACHUSETTS STATE PLANE COORDINATE SYSTEM, NAD 83.  
ORIGINAL PROPERTY MAPS WERE PREPARED BY STONE & WEBSTER ENGINEERING CORP., BOSTON, MASSACHUSETTS, FROM AERIAL PHOTOGRAPHY DATED DECEMBER, 1986 AND PLANIMETRIC MAPPING PREPARED BY GEOD CORP., RIDGE, NEW JERSEY.  
MAPS ARE REVISED AND REPRINTED BY CAI TECHNOLOGIES, INC.

REVISED & REPRINTED BY  
**CAI Technologies**  
Precision Mapping, Geospatial Solutions.  
11 Pleasant Street, Littleton, NH 03561  
800.322.4540 - www.cai-tech.com


LEGEND

PARCEL NUMBER	..... 2222	EXEMPT PROPERTY	..... (E)
PARCEL AREA - ACRES	..... A	SUBDIVISION LOT NO.	..... (2)
PARCEL AREA - SQUARE FEET	..... F	HOUSE/STREET NUMBER	..... (1)
RECORD DIMENSION	..... 100'	RIGHT OF WAY/ACCESS	..... (R)
SCALED DIMENSION	..... 100'S	COMMON OWNERSHIP	..... (C)
MATCH LINE	..... (M)	WETLANDS	..... (W)
WATER	..... (W)		

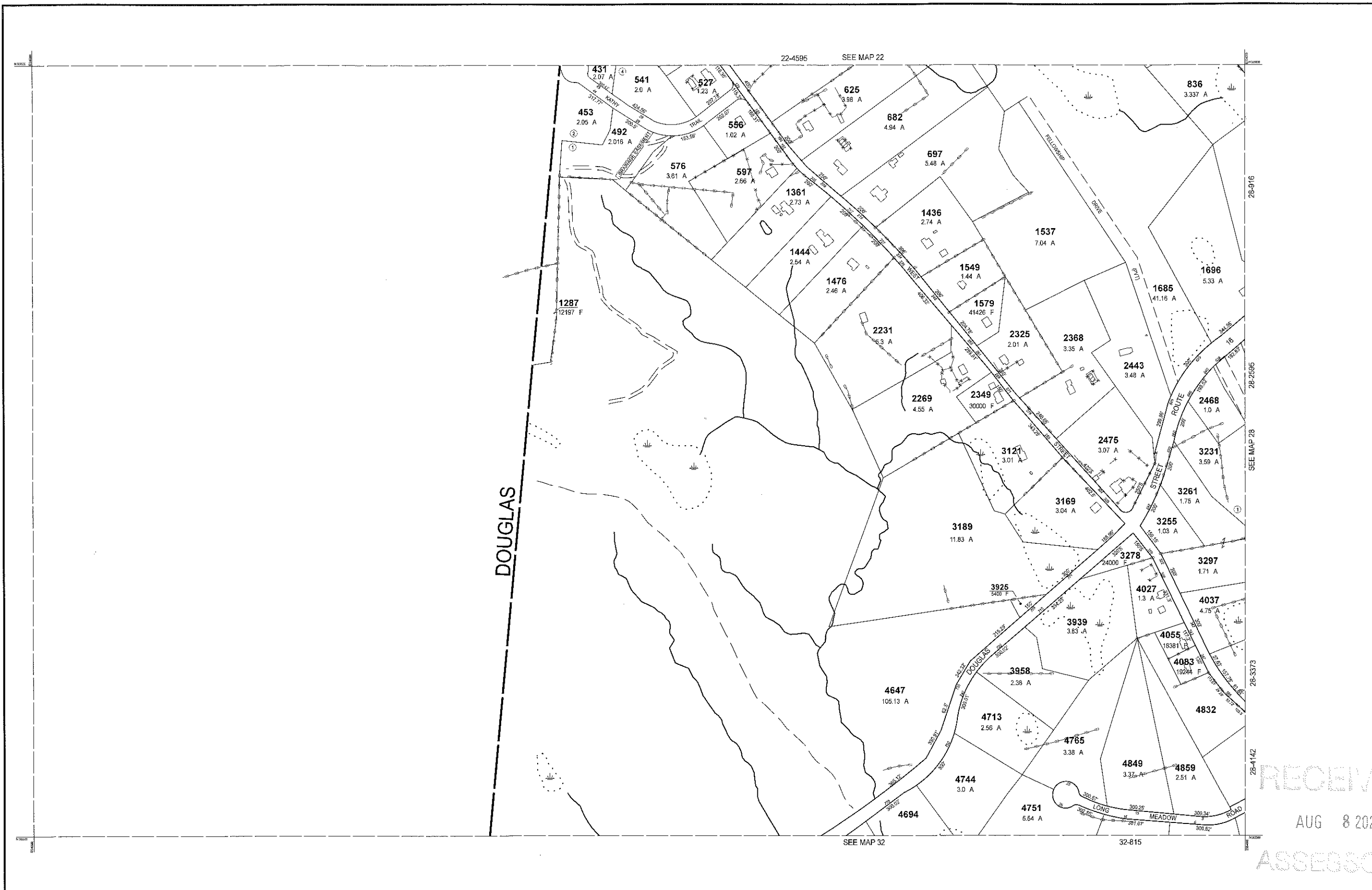
SCALE: 1" = 200'

REVISD TO: JANUARY 1, 2022

PROPERTY MAPS  
**UXBRIDGE**  
MASSACHUSETTS



MAP NO.  
**26**



THIS MAP IS FOR ASSESSMENT PURPOSES. IT IS NOT VALID FOR LEGAL DESCRIPTION OR CONVEYANCE.

THE HORIZONTAL DATUM IS THE MASSACHUSETTS STATE PLANE COORDINATE SYSTEM, NAD 83.

ORIGINAL PROPERTY MAPS WERE PREPARED BY STONE & WEBSTER ENGINEERING CORP., BOSTON, MASSACHUSETTS, FROM AERIAL PHOTOGRAPHY DATED DECEMBER, 1986 AND PLANIMETRIC MAPPING PREPARED BY GEOD CORP., RIDGE, NEW JERSEY

MAPS ARE REVISED AND REPRINTED BY CAI TECHNOLOGIES, INC.

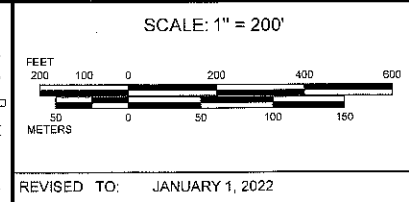
REVISED & REPRINTED BY

**CAI Technologies**  
Precision Mapping, Geospatial Solutions.

11 Pleasant Street, Littleton, NH 03561  
800.322.4540 - www.cai-tech.com

LEGEND

PARCEL NUMBER	..... 2222	EXEMPT PROPERTY	..... (E)
PARCEL AREA - ACRES	..... A	SUBDIVISION LOT NO.	..... (L)
PARCEL AREA - SQUARE FEET	..... F	HOUSE/STREET NUMBER	..... (H)
RECORD DIMENSION	..... 100'	RIGHT OF WAY/ACCESS	..... (RW)
SCALED DIMENSION	..... 100'S	COMMON OWNERSHIP	..... (CO)
MATCH LINE	..... (M)	WETLANDS	..... (W)
WATER	..... (W)		



PROPERTY MAPS

**UXBRIDGE**

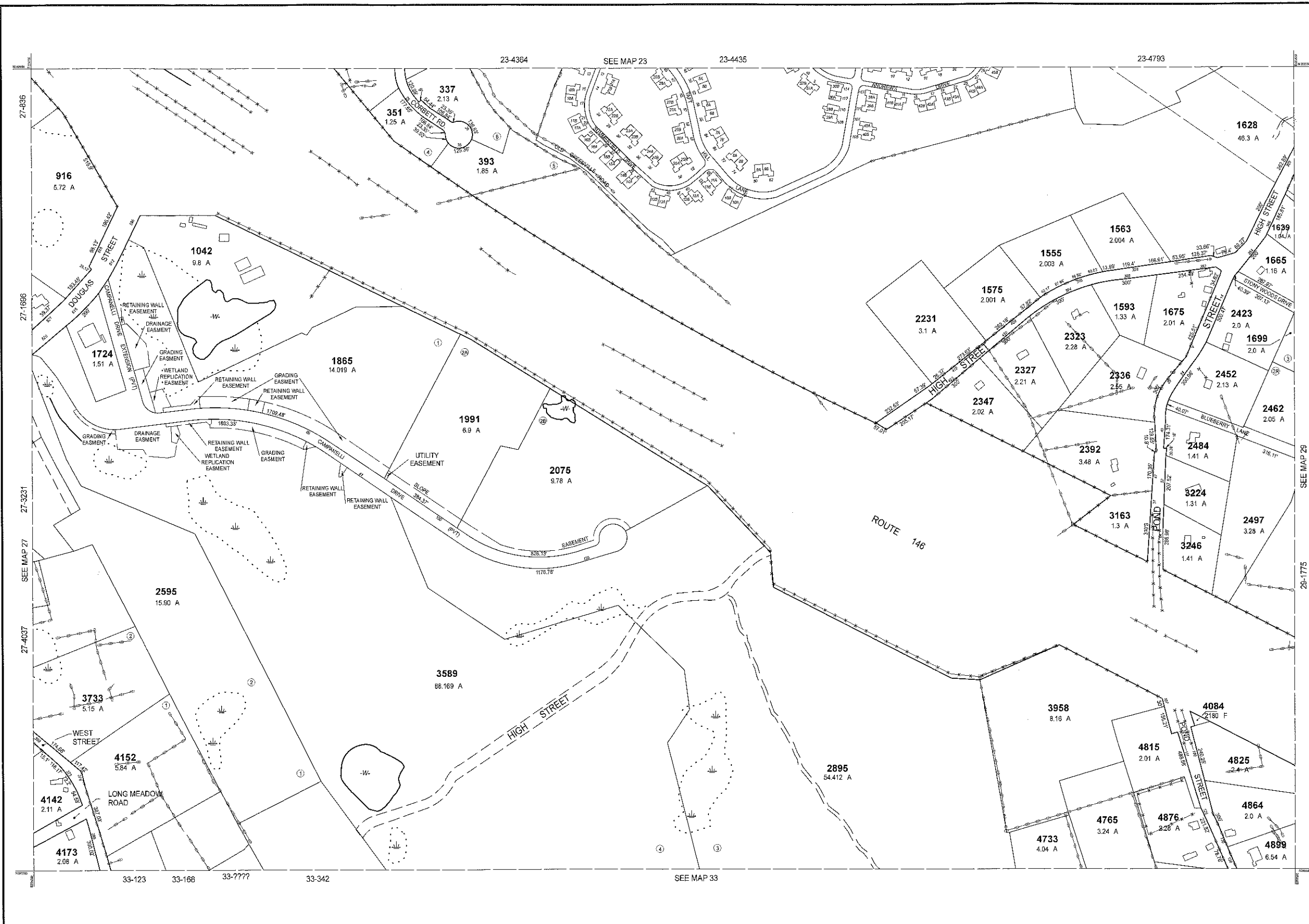
MASSACHUSETTS

INDEX DIAGRAM

21	22	23
27	28	
32	33	

MAP NO.

**27**



THIS MAP IS FOR ASSESSMENT PURPOSES. IT IS NOT VALID FOR LEGAL DESCRIPTION OR CONVEYANCE.

THE HORIZONTAL DATUM IS THE MASSACHUSETTS STATE PLANE COORDINATE SYSTEM, NAD 83.

ORIGINAL PROPERTY MAPS WERE PREPARED BY STONE & WEBSTER ENGINEERING CORP., BOSTON, MASSACHUSETTS, FROM AERIAL PHOTOGRAPHY DATED DECEMBER, 1986 AND PLANIMETRIC MAPPING PREPARED BY GEOD CORP., RIDGE, NEW JERSEY.

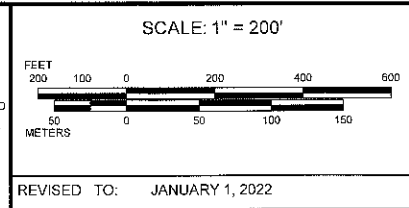
MAPS ARE REVISED AND REPRINTED BY CAI TECHNOLOGIES, INC.

REVISED & REPRINTED BY

**CAI Technologies**  
Precision Mapping. Geospatial Solutions.

11 Pleasant Street, Littleton, NH 03561  
800.322.4540 - www.cai-tech.com

LEGEND	
PARCEL NUMBER	..... 2222
PARCEL AREA - ACRES	..... A
PARCEL AREA - SQUARE FEET	..... F
RECORD DIMENSION	..... 100'
SCALED DIMENSION	..... 100'S
MATCH LINE	.....
WATER	..... W
EXEMPT PROPERTY	..... (E)
SUBDIVISION LOT NO.	..... (L)
HOUSE/STREET NUMBER	..... (H)
RIGHT OF WAY/ACCESS	..... (R)
COMMON OWNERSHIP	..... (C)
WETLANDS	..... (W)



PROPERTY MAPS

**UXBRIDGE**

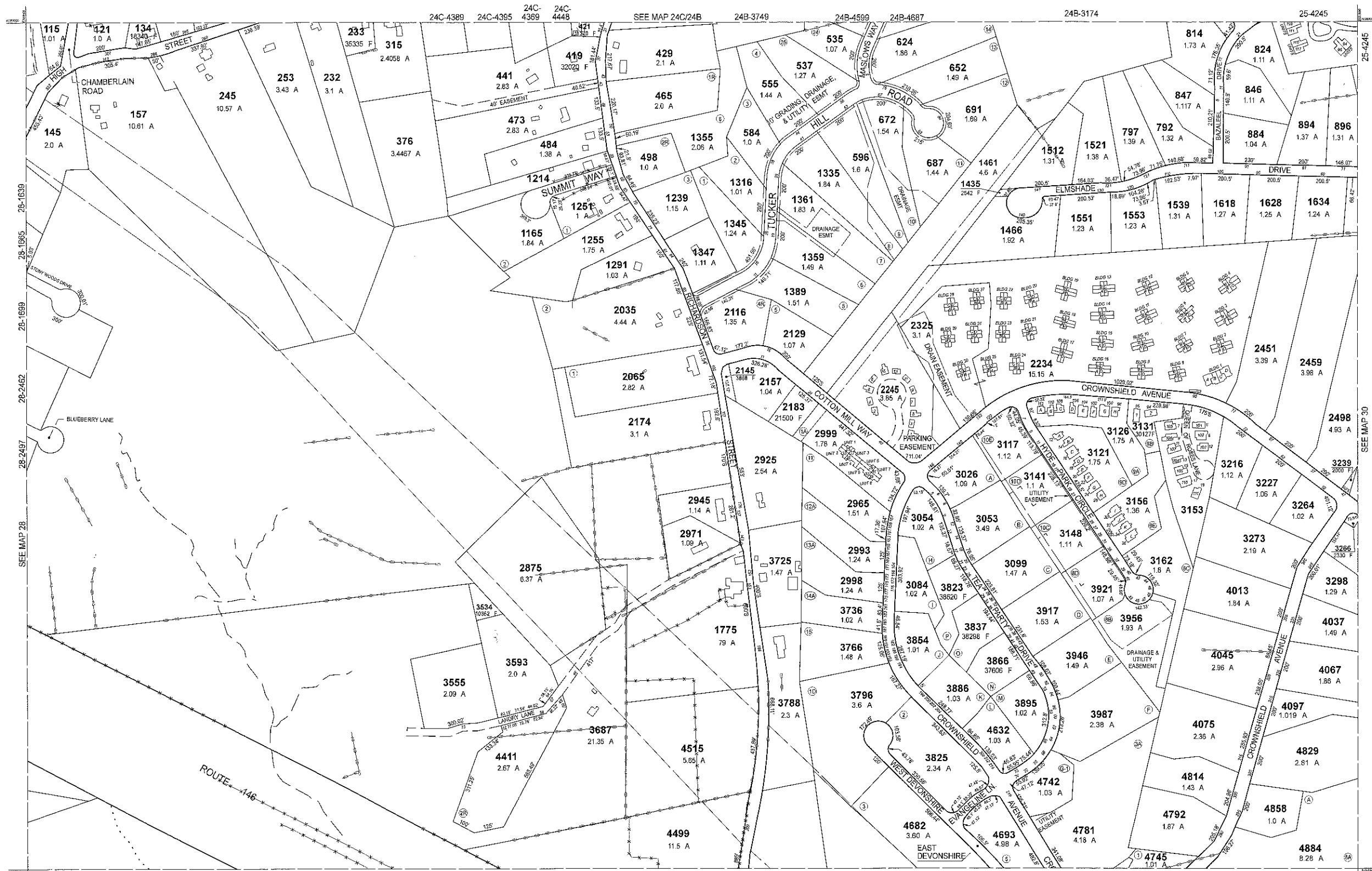
MASSACHUSETTS

INDEX DIAGRAM

22	23	24D	24C	24B
27	28	29	30	31
32	33	34		

MAP NO.

**28**



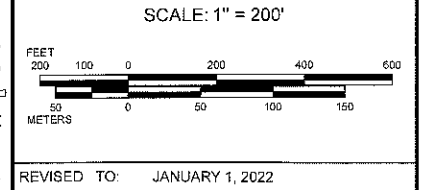
RECEIVED  
 AUG 8 2022  
 ASSESSORS

THIS MAP IS FOR ASSESSMENT PURPOSES. IT IS NOT VALID FOR LEGAL DESCRIPTION OR CONVEYANCE.  
 THE HORIZONTAL DATUM IS THE MASSACHUSETTS STATE PLANE COORDINATE SYSTEM, NAD 83.  
 ORIGINAL PROPERTY MAPS WERE PREPARED BY STONE & WEBSTER ENGINEERING CORP., BOSTON, MASSACHUSETTS, FROM AERIAL PHOTOGRAPHY DATED DECEMBER, 1986 AND PLANIMETRIC MAPPING PREPARED BY GEOD CORP., RIDGE, NEW JERSEY  
 MAPS ARE REVISED AND REPRINTED BY CAI TECHNOLOGIES, INC.

REVISED & REPRINTED BY  
**CAI Technologies**  
 Precision Mapping. Geospatial Solutions.  
 11 Pleasant Street, Littleton, NH 03561  
 800.322.4540 - www.cai-tech.com

LEGEND

PARCEL NUMBER	..... 2222	EXEMPT PROPERTY	..... (E)
PARCEL AREA - ACRES	..... A	SUBDIVISION LOT NO.	..... (L)
PARCEL AREA - SQUARE FEET	..... F	HOUSESTREET NUMBER	..... (H)
RECORD DIMENSION	..... 100'	RIGHT OF WAY/ACCESS	..... (R)
SCALED DIMENSION	..... 100'S	COMMON OWNERSHIP	..... (C)
MATCH LINE	..... (M)	WETLANDS	..... (W)
WATER	..... (W)		



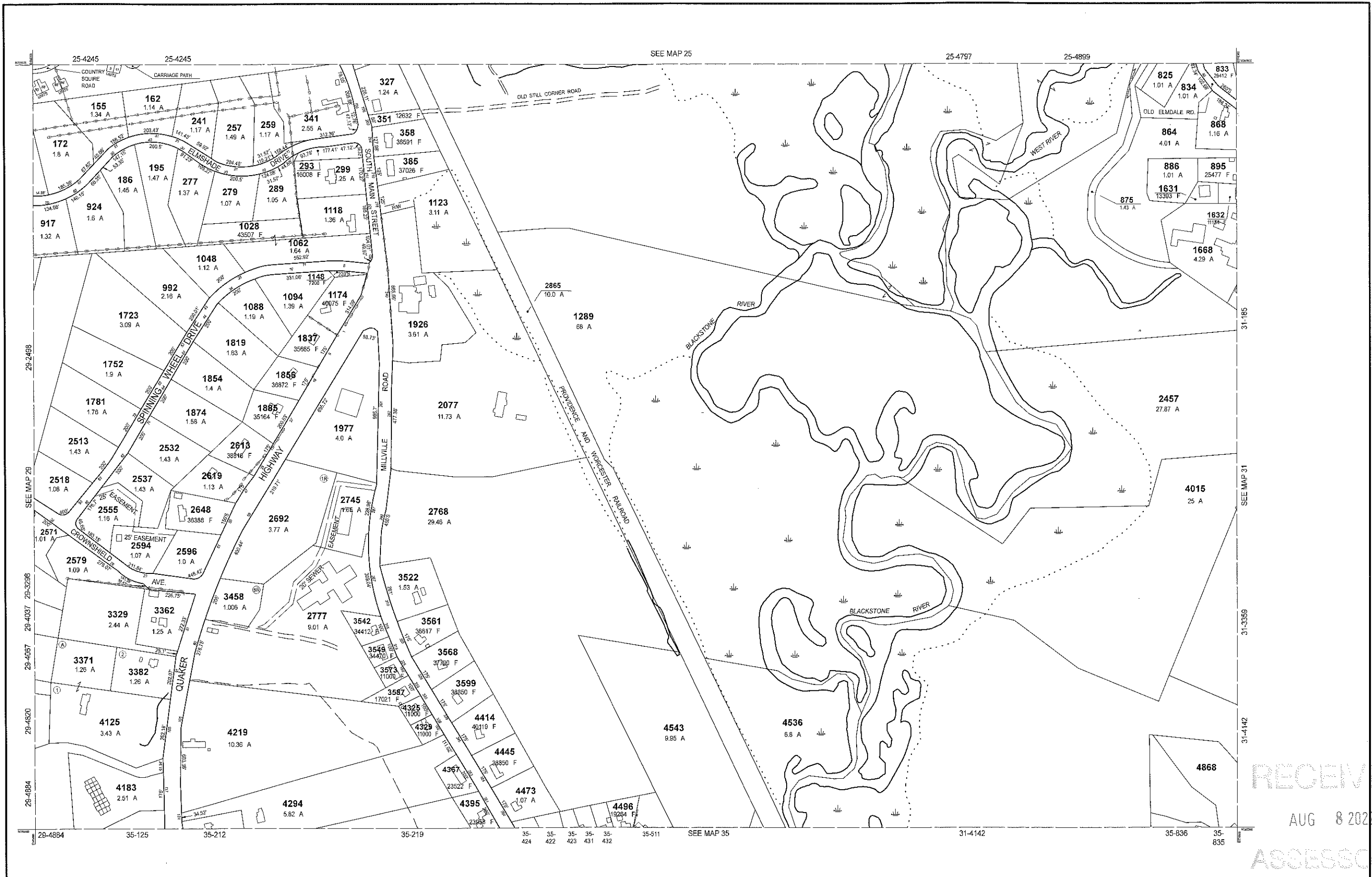
PROPERTY MAPS  
**UXBRIDGE**  
 MASSACHUSETTS

INDEX DIAGRAM

23	24C	24A	25
28	29	30	31
33	34	35	

MAP NO.  
**29**





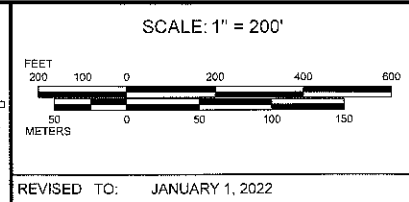
RECEIVED  
AUG 8 2022  
ASSESSORS

THIS MAP IS FOR ASSESSMENT PURPOSES. IT IS NOT VALID FOR LEGAL DESCRIPTION OR CONVEYANCE.  
THE HORIZONTAL DATUM IS THE MASSACHUSETTS STATE PLANE COORDINATE SYSTEM, NAD 83.  
ORIGINAL PROPERTY MAPS WERE PREPARED BY STONE & WEBSTER ENGINEERING CORP., BOSTON, MASSACHUSETTS, FROM AERIAL PHOTOGRAPHY DATED DECEMBER, 1986 AND PLANIMETRIC MAPPING PREPARED BY GEOD CORP., RIDGE, NEW JERSEY  
MAPS ARE REVISED AND REPRINTED BY CAI TECHNOLOGIES, INC.

REVISED & REPRINTED BY  
**CAI Technologies**  
Precision Mapping. Geospatial Solutions.  
11 Pleasant Street, Littleton, NH 03561  
800.322.4540 - www.cai-tech.com

LEGEND

PARCEL NUMBER	..... 2222	EXEMPT PROPERTY	..... (E)
PARCEL AREA - ACRES	..... A	SUBDIVISION LOT NO.	..... (L)
PARCEL AREA - SQUARE FEET	..... F	HOUSE/STREET NUMBER	..... (N)
RECORD DIMENSION	..... 100'	RIGHT OF WAY/ACCESS	..... (RW)
SCALED DIMENSION	..... 100'S	COMMON OWNERSHIP	..... (CO)
MATCH LINE	..... (M)	WETLANDS	..... (W)
WATER	..... (W)		

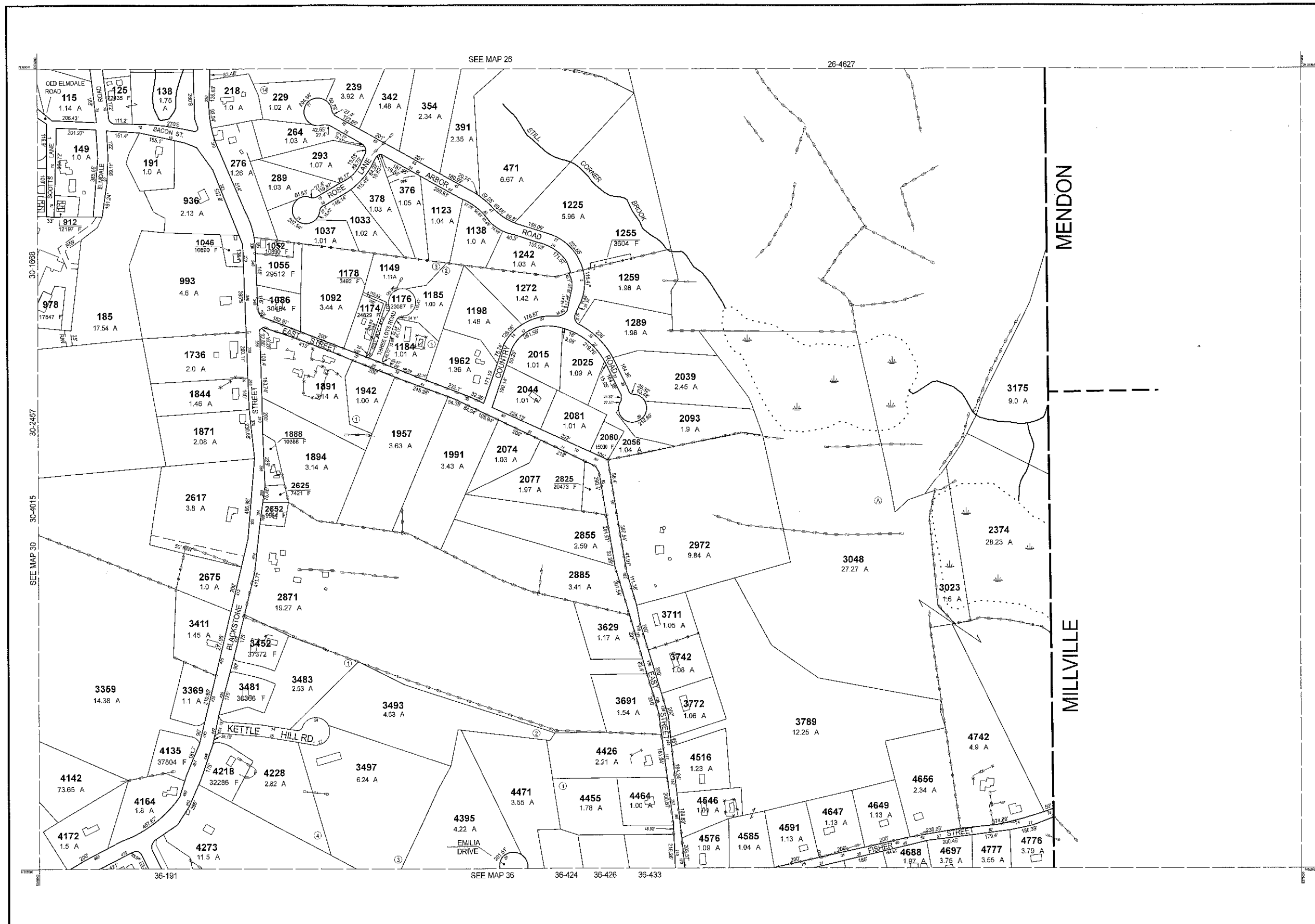


PROPERTY MAPS  
**UXBRIDGE**  
MASSACHUSETTS

INDEX DIAGRAM

24A	25	26
28	29	31
34	35	36

MAP NO.  
**30**



THIS MAP IS FOR ASSESSMENT PURPOSES. IT IS NOT VALID FOR LEGAL DESCRIPTION OR CONVEYANCE.

THE HORIZONTAL DATUM IS THE MASSACHUSETTS STATE PLANE COORDINATE SYSTEM, NAD 83.

ORIGINAL PROPERTY MAPS WERE PREPARED BY STONE & WEBSTER ENGINEERING CORP., BOSTON, MASSACHUSETTS, FROM AERIAL PHOTOGRAPHY DATED DECEMBER, 1986 AND PLANIMETRIC MAPPING PREPARED BY GEOD CORP., RIDGE, NEW JERSEY

MAPS ARE REVISED AND REPRINTED BY CAI TECHNOLOGIES, INC.

REVISED & REPRINTED BY

**CAI Technologies**  
Precision Mapping. Geospatial Solutions.

11 Pleasant Street, Littleton, NH 03561  
800.322.4540 - www.cai-tech.com

LEGEND

PARCEL NUMBER	..... 2222	EXEMPT PROPERTY	..... (E)
PARCEL AREA - ACRES	..... A	SUBDIVISION LOT NO	..... (L)
PARCEL AREA - SQUARE FEET	..... F	HOUSE/STREET NUMBER	..... (H)
RECORD DIMENSION	..... 100'	RIGHT OF WAY/ACCESS	..... (R)
SCALED DIMENSION	..... 100'S	COMMON OWNERSHIP	..... (C)
MATCH LINE	..... (M)	WETLANDS	..... (W)
WATER	..... (W)		

SCALE: 1" = 200'

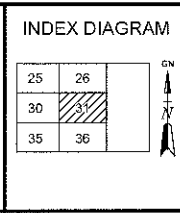
FEET 0 100 200 400 600  
METERS 0 50 100 150

REVISED TO: JANUARY 1, 2022

PROPERTY MAPS

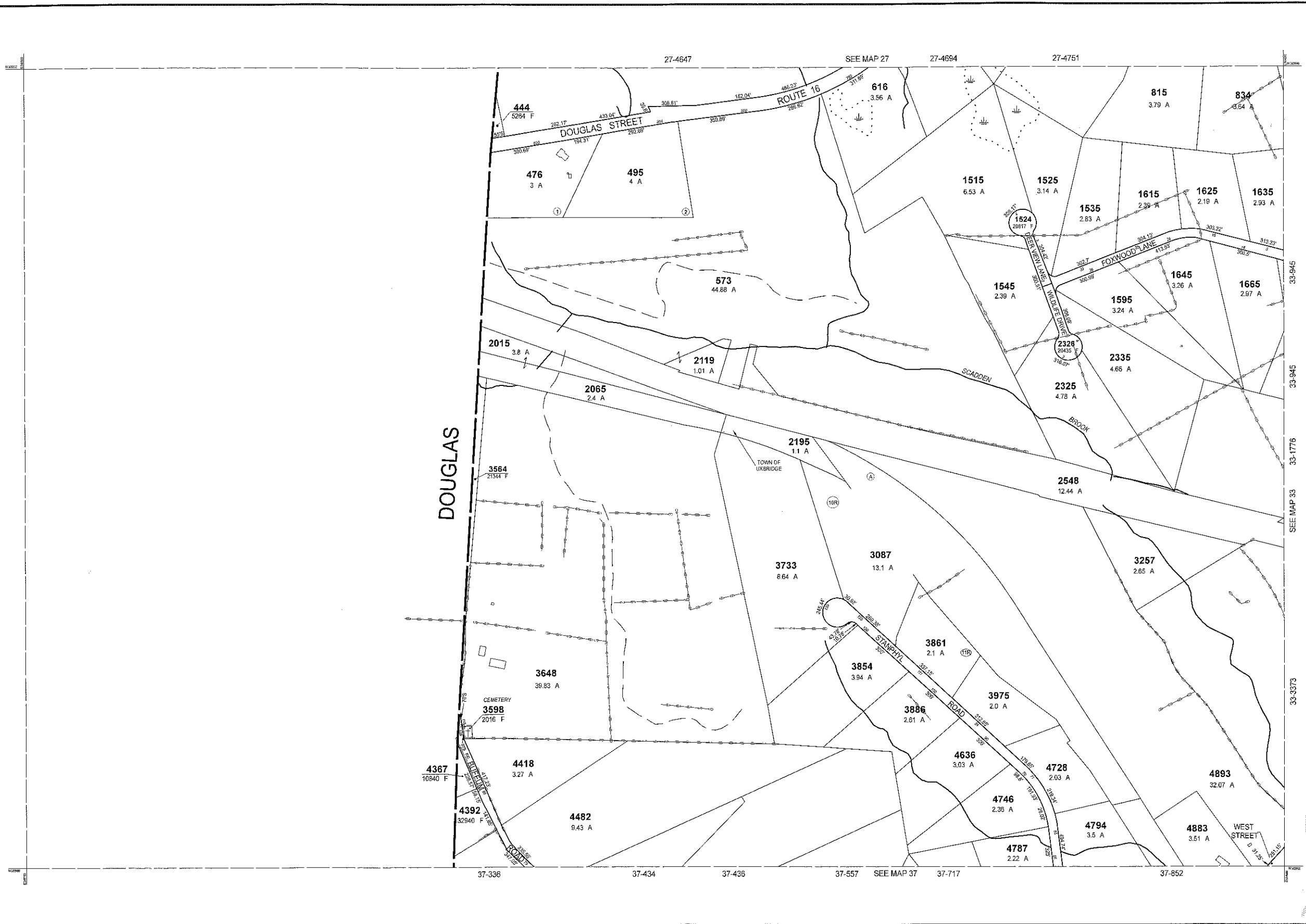
**UXBRIDGE**

MASSACHUSETTS



MAP NO.

**31**

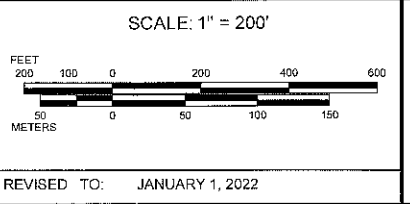


RECEIVED  
 AUG 8 2022  
 ASSESSORS

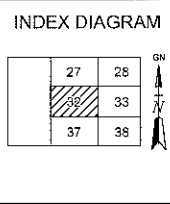
THIS MAP IS FOR ASSESSMENT PURPOSES. IT IS NOT VALID FOR LEGAL DESCRIPTION OR CONVEYANCE.  
 THE HORIZONTAL DATUM IS THE MASSACHUSETTS STATE PLANE COORDINATE SYSTEM, NAD 83.  
 ORIGINAL PROPERTY MAPS WERE PREPARED BY STONE & WEBSTER ENGINEERING CORP., BOSTON, MASSACHUSETTS, FROM AERIAL PHOTOGRAPHY DATED DECEMBER, 1986 AND PLANIMETRIC MAPPING PREPARED BY GEOD CORP., RIDGE, NEW JERSEY  
 MAPS ARE REVISED AND REPRINTED BY CAI TECHNOLOGIES, INC.

REVISED & REPRINTED BY  
**CAI Technologies**  
 Precision Mapping. Geospatial Solutions.  
 11 Pleasant Street, Littleton, NH 03561  
 800.322.4540 - www.cai-tech.com

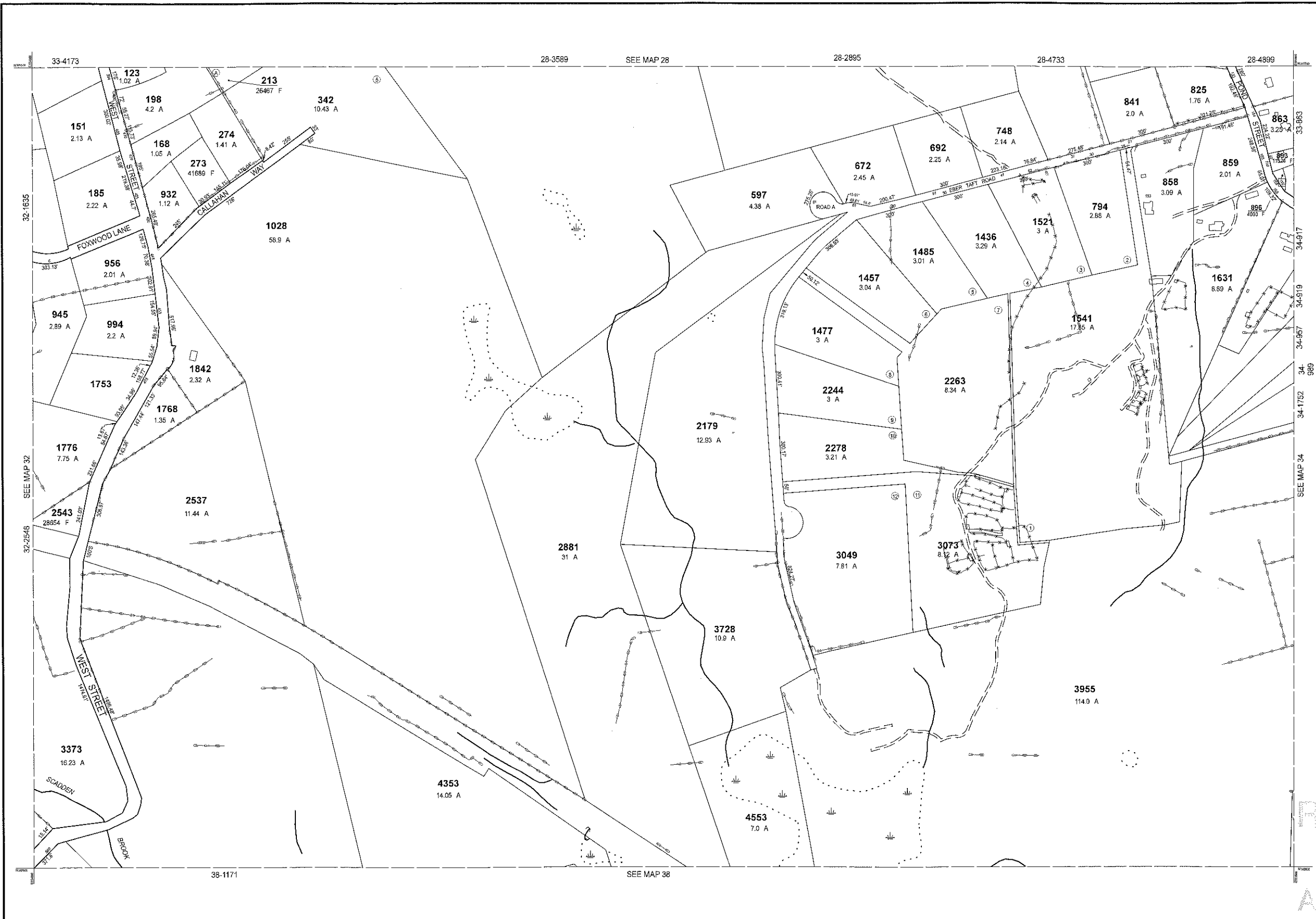
LEGEND	
PARCEL NUMBER	..... 2222
PARCEL AREA - ACRES	..... A
PARCEL AREA - SQUARE FEET	..... F
RECORD DIMENSION	..... 100'
SCALED DIMENSION	..... 100'S
MATCH LINE	.....
WATER	..... (W)
EXEMPT PROPERTY	..... (E)
SUBDIVISION LOT NO.	..... (L)
HOUSE/STREET NUMBER	..... (H)
RIGHT OF WAY/ACCESS	..... (R)
COMMON OWNERSHIP	..... (C)
WETLANDS	..... (W)



PROPERTY MAPS  
**UXBRIDGE**  
 MASSACHUSETTS



MAP NO.  
**32**



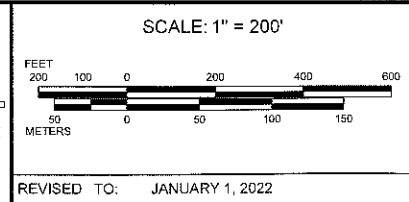
RECEIVED  
AUG 8 2022  
ASSESSORS

THIS MAP IS FOR ASSESSMENT PURPOSES. IT IS NOT VALID FOR LEGAL DESCRIPTION OR CONVEYANCE.  
THE HORIZONTAL DATUM IS THE MASSACHUSETTS STATE PLANE COORDINATE SYSTEM, NAD 83.  
ORIGINAL PROPERTY MAPS WERE PREPARED BY STONE & WEBSTER ENGINEERING CORP., BOSTON, MASSACHUSETTS, FROM AERIAL PHOTOGRAPHY DATED DECEMBER, 1986 AND PLANIMETRIC MAPPING PREPARED BY GEOD CORP., RIDGE, NEW JERSEY.  
MAPS ARE REVISED AND REPRINTED BY CAI TECHNOLOGIES, INC.

REVISED & REPRINTED BY  
**CAI Technologies**  
Precision Mapping. Geospatial Solutions.  
11 Pleasant Street, Littleton, NH 03561  
800.322.4540 - www.cai-tech.com

**LEGEND**

PARCEL NUMBER	..... 2222	EXEMPT PROPERTY	..... (E)
PARCEL AREA - ACRES	..... A	SUBDIVISION LOT NO.	..... (L)
PARCEL AREA - SQUARE FEET	..... F	HOUSE/STREET NUMBER	..... (H)
RECORD DIMENSION	..... 100'	RIGHT OF WAY/ACCESS	..... (RW)
SCALED DIMENSION	..... 100'S	COMMON OWNERSHIP	..... (CO)
MATCH LINE	..... (ML)	WETLANDS	..... (W)
WATER	..... (W)		

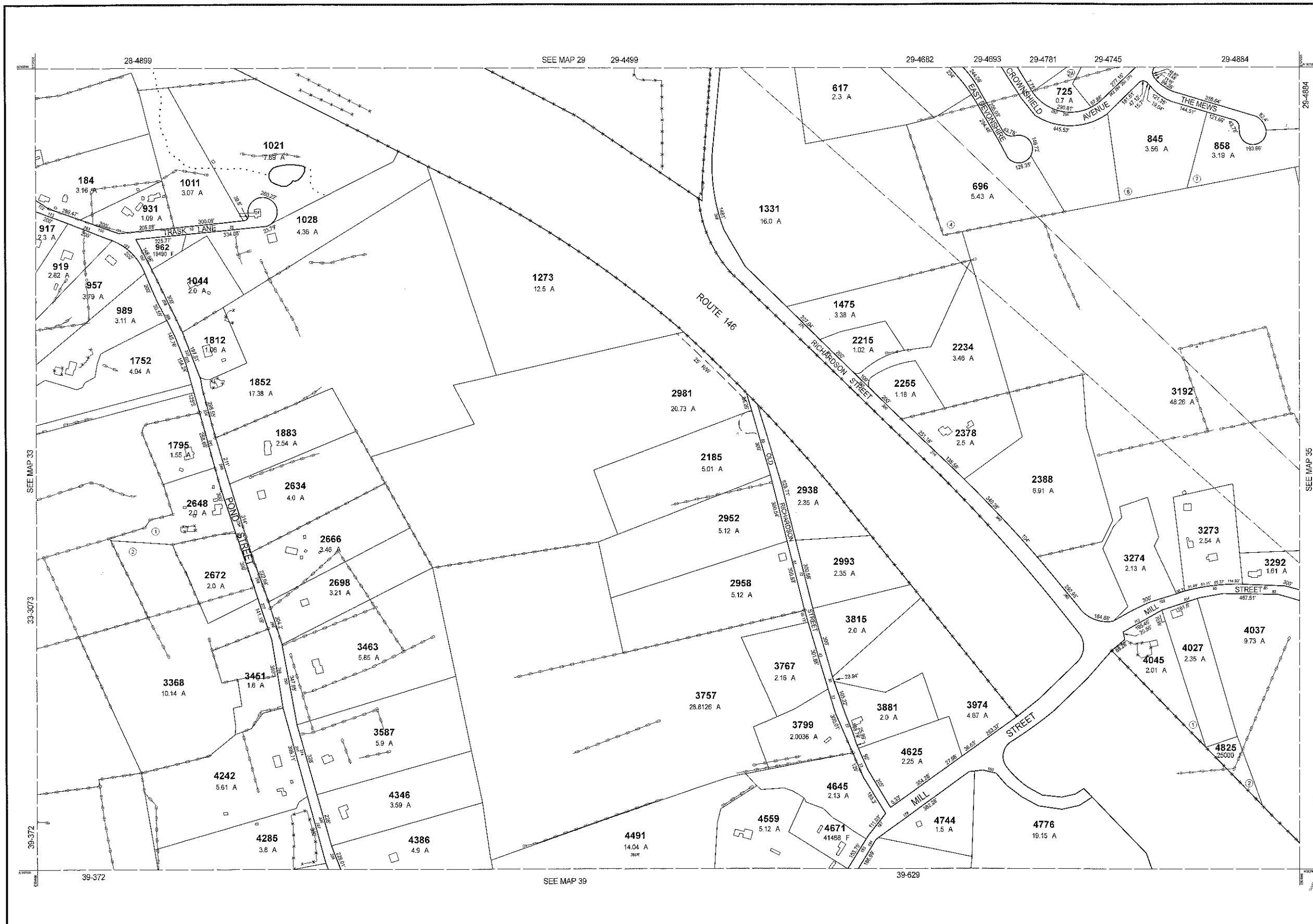


PROPERTY MAPS  
**UXBRIDGE**  
MASSACHUSETTS

INDEX DIAGRAM

27	28	29
32	33	34
37	38	39

MAP NO.  
**33**



THIS MAP IS FOR ASSESSMENT PURPOSES. IT IS NOT VALID FOR LEGAL DESCRIPTION OR CONVEYANCE.

THE HORIZONTAL DATUM IS THE MASSACHUSETTS STATE PLANE COORDINATE SYSTEM, NAD 83.

ORIGINAL PROPERTY MAPS WERE PREPARED BY STONE & WEBSTER ENGINEERING CORP., BOSTON, MASSACHUSETTS, FROM AERIAL PHOTOGRAPHY DATED DECEMBER, 1986 AND PLANIMETRIC MAPPING PREPARED BY GEOD CORP., RIDGE, NEW JERSEY

MAPS ARE REVISED AND REPRINTED BY CAI TECHNOLOGIES, INC.

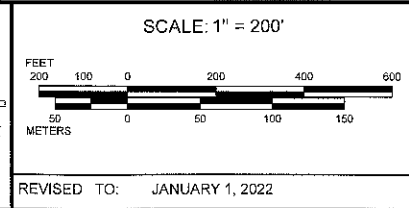
REVISED & REPRINTED BY

**CAI Technologies**  
Precision Mapping. Geospatial Solutions.

11 Pleasant Street, Littleton, NH 03561  
800.322.4540 - www.cai-tech.com

**LEGEND**

PARCEL NUMBER	..... 2222	EXEMPT PROPERTY	..... (E)
PARCEL AREA - ACRES	..... A	SUBDIVISION LOT NO.	..... (L)
PARCEL AREA - SQUARE FEET	..... F	HOUSE/STREET NUMBER	..... (N)
RECORD DIMENSION	..... 100'	RIGHT OF WAY/ACCESS	..... (RW)
SCALED DIMENSION	..... 100'S	COMMON OWNERSHIP	..... (CO)
MATCH LINE	..... (M)	WETLANDS	..... (W)
WATER	..... (W)		



PROPERTY MAPS

**UXBRIDGE**

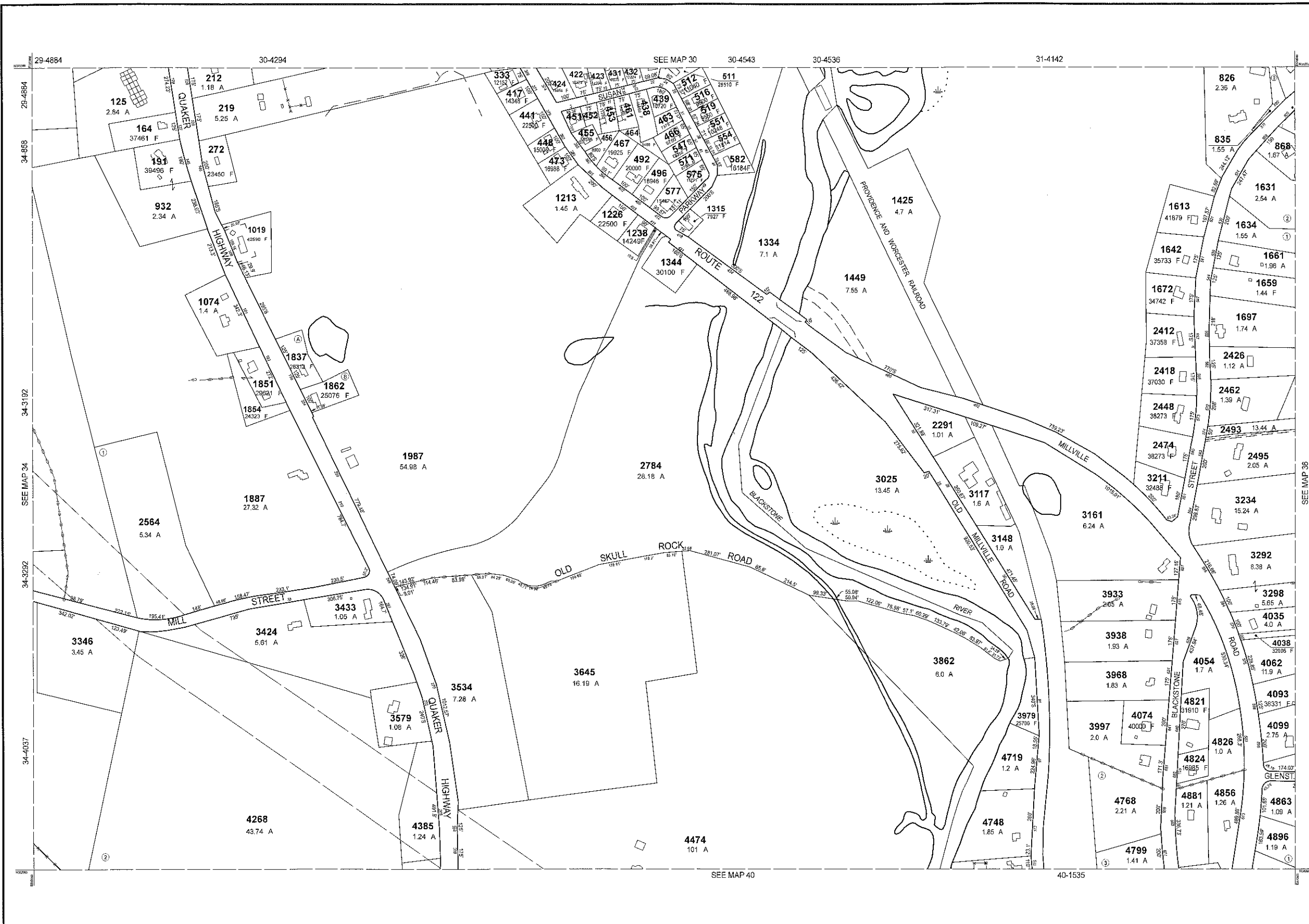
MASSACHUSETTS

INDEX DIAGRAM

28	29	30
33	34	35
38	39	40

MAP NO.

**34**



PARCEL	AREA
451	7680 F
452	9302 F

THIS MAP IS FOR ASSESSMENT PURPOSES. IT IS NOT VALID FOR LEGAL DESCRIPTION OR CONVEYANCE.

THE HORIZONTAL DATUM IS THE MASSACHUSETTS STATE PLANE COORDINATE SYSTEM, NAD 83.

ORIGINAL PROPERTY MAPS WERE PREPARED BY STONE & WEBSTER ENGINEERING CORP., BOSTON, MASSACHUSETTS, FROM AERIAL PHOTOGRAPHY DATED DECEMBER, 1986 AND PLANIMETRIC MAPPING PREPARED BY GEOD CORP., RIDGE, NEW JERSEY

MAPS ARE REVISED AND REPRINTED BY CAI TECHNOLOGIES, INC.

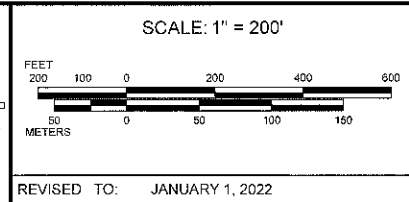
REVISED & REPRINTED BY

**CAI Technologies**  
Precision Mapping. Geospatial Solutions.

11 Pleasant Street, Littleton, NH 03561  
800.322.4540 - www.cai-tech.com

LEGEND

PARCEL NUMBER	..... 2222	EXEMPT PROPERTY	..... (E)
PARCEL AREA - ACRES	..... A	SUBDIVISION LOT NO.	..... (L)
PARCEL AREA - SQUARE FEET	..... F	HOUSE/STREET NUMBER	..... (H/S)
RECORD DIMENSION	..... 100'	RIGHT OF WAY/ACCESS	..... (R/W)
SCALED DIMENSION	..... 100'S	COMMON OWNERSHIP	..... (C/O)
MATCH LINE	..... (M)	WETLANDS	..... (W)
WATER	..... (W)		



PROPERTY MAPS

**UXBRIDGE**

MASSACHUSETTS

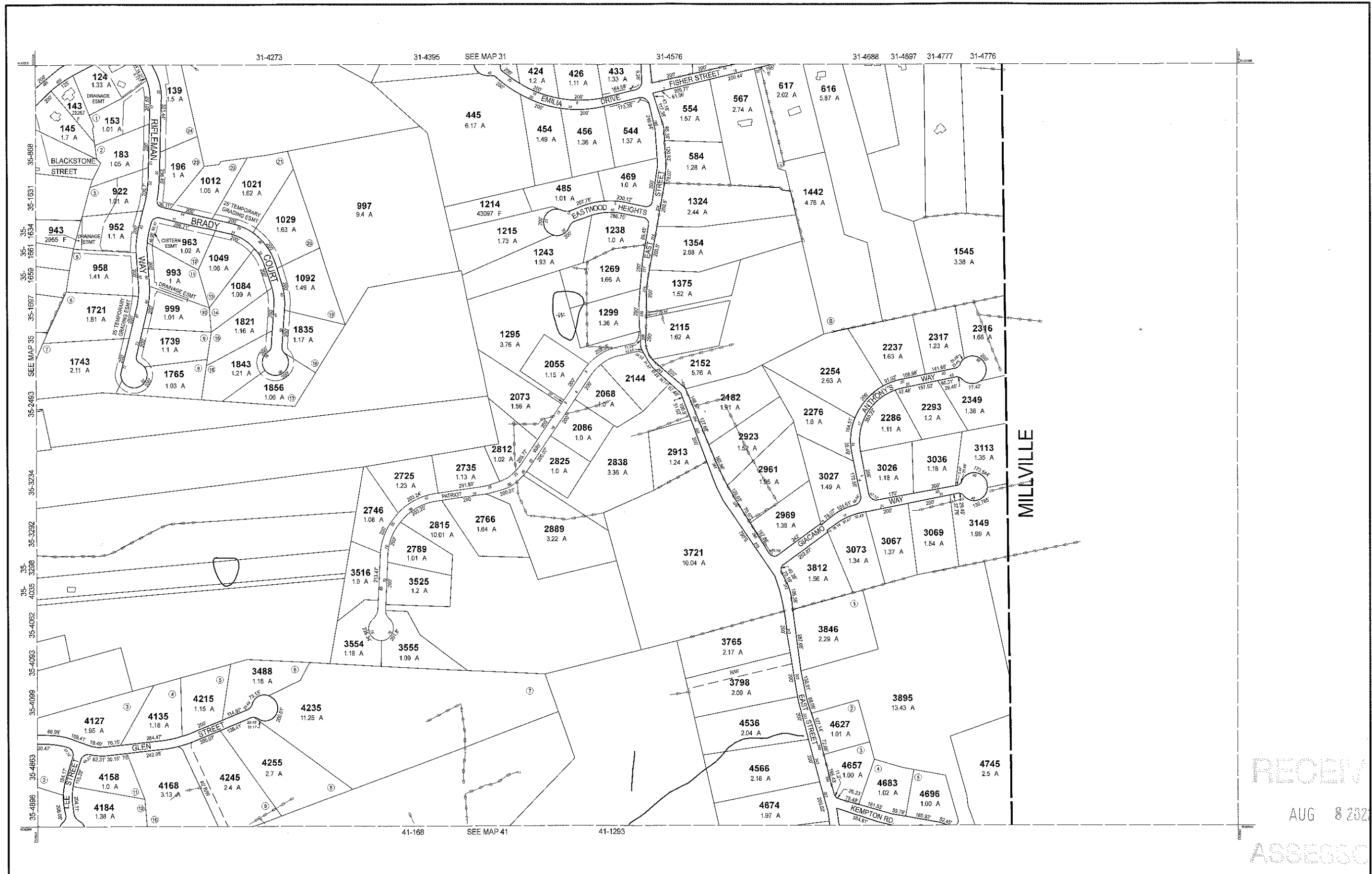
INDEX DIAGRAM

29	30	31
34	35	36
39	40	41

MAP NO.

**35**

RECEIVED  
AUG 8 2022  
ASSESSORS



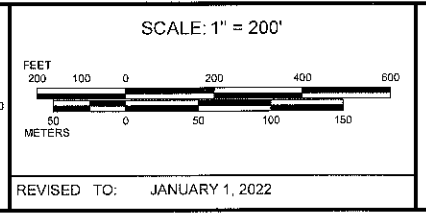
RECEIVED  
 AUG 8 2022  
 ASSESSORS

THIS MAP IS FOR ASSESSMENT PURPOSES. IT IS NOT VALID FOR LEGAL DESCRIPTION OR CONVEYANCE.  
 THE HORIZONTAL DATUM IS THE MASSACHUSETTS STATE PLANE COORDINATE SYSTEM, NAD 83.  
 ORIGINAL PROPERTY MAPS WERE PREPARED BY STONE & WEBSTER ENGINEERING CORP., BOSTON, MASSACHUSETTS, FROM AERIAL PHOTOGRAPHY DATED DECEMBER, 1986 AND PLANIMETRIC MAPPING PREPARED BY GEOD CORP., RIDGE, NEW JERSEY.  
 MAPS ARE REVISED AND REPRINTED BY CAI TECHNOLOGIES, INC.

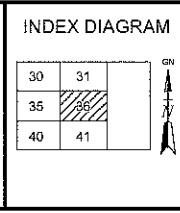
REVISED & REPRINTED BY  
**CAI Technologies**  
 Precision Mapping. Geospatial Solutions.  
 11 Pleasant Street, Littleton, NH 03561  
 800.322.4540 - www.cai-tech.com

LEGEND

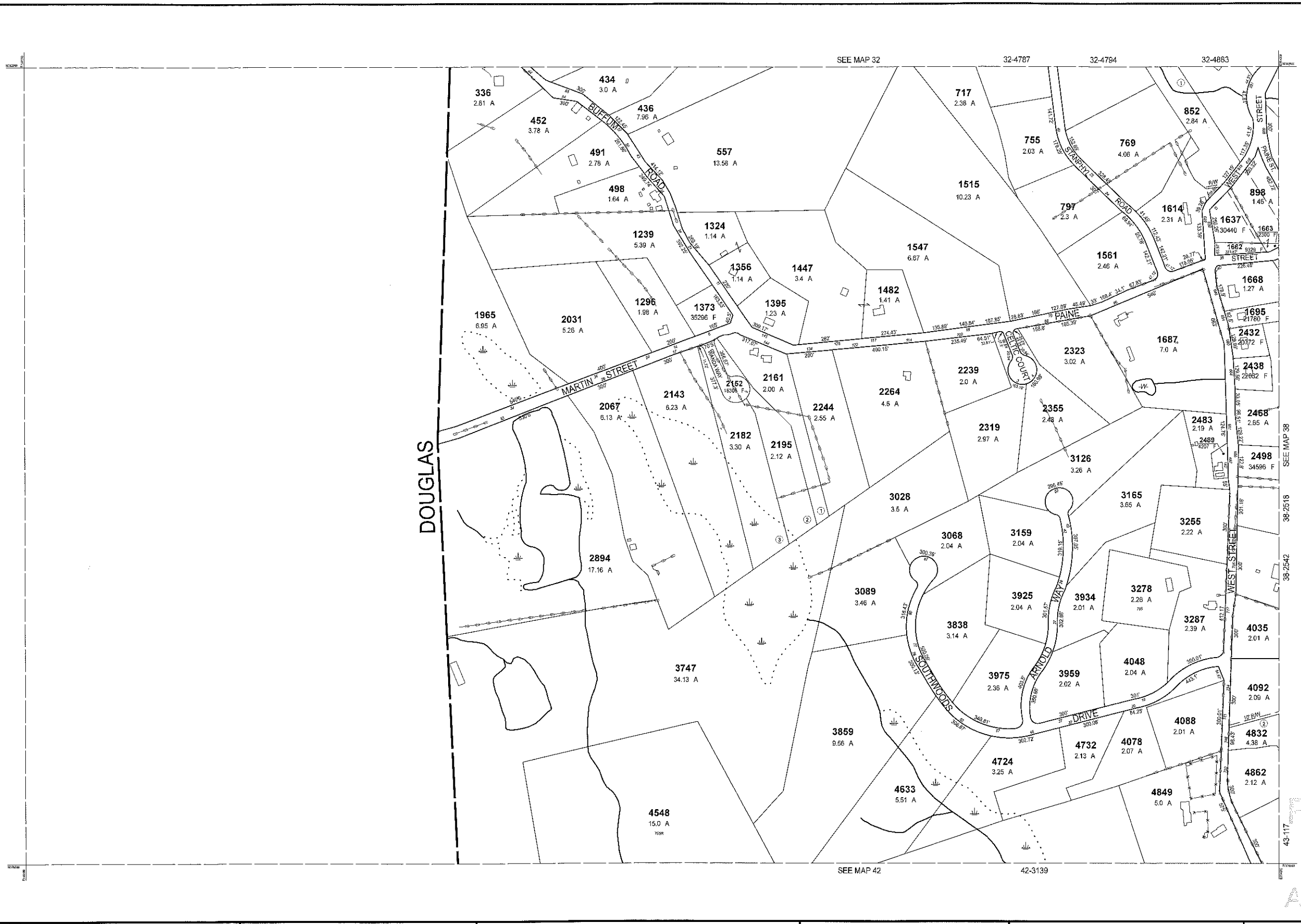
PARCEL NUMBER	..... 2222	EXEMPT PROPERTY	..... (E)
PARCEL AREA - ACRES	..... A	SUBDIVISION LOT NO.	..... (2)
PARCEL AREA - SQUARE FEET	..... F	HOUSE/STREET NUMBER	..... (3)
RECORD DIMENSION	..... 100'	RIGHT OF WAY/ACCESS	..... (4)
SCALED DIMENSION	..... 100'S	COMMON OWNERSHIP	..... (5)
MATCH LINE	.....	WETLANDS	..... (W)
WATER	..... (W)		



PROPERTY MAPS  
**UXBRIDGE**  
 MASSACHUSETTS



MAP NO.  
**36**



RECEIVED  
 AUG 8 2022  
 ASSESSORS

THIS MAP IS FOR ASSESSMENT PURPOSES. IT IS NOT VALID FOR LEGAL DESCRIPTION OR CONVEYANCE.  
 THE HORIZONTAL DATUM IS THE MASSACHUSETTS STATE PLANE COORDINATE SYSTEM, NAD 83.  
 ORIGINAL PROPERTY MAPS WERE PREPARED BY STONE & WEBSTER ENGINEERING CORP., BOSTON, MASSACHUSETTS, FROM AERIAL PHOTOGRAPHY DATED DECEMBER, 1986 AND PLANIMETRIC MAPPING PREPARED BY GEOD CORP., RIDGE, NEW JERSEY  
 MAPS ARE REVISED AND REPRINTED BY CAI TECHNOLOGIES, INC.

REVISED & REPRINTED BY  
**CAI Technologies**  
 Precision Mapping. Geospatial Solutions.  
 11 Pleasant Street, Littleton, NH 03561  
 800.322.4540 - www.cai-tech.com

LEGEND

PARCEL NUMBER	..... 2222	EXEMPT PROPERTY	Ⓢ
PARCEL AREA - ACRES	..... A	SUBDIVISION LOT NO.	Ⓛ
PARCEL AREA - SQUARE FEET	..... F	HOUSE/STREET NUMBER	Ⓛ
RECORD DIMENSION	..... 100'	RIGHT OF WAY/ACCESS	---
SCALED DIMENSION	..... 100'S	COMMON OWNERSHIP	---
MATCH LINE	---	WETLANDS	Ⓜ
WATER	Ⓜ		

SCALE: 1" = 200'

FEET: 0 100 200 400 600  
 METERS: 0 50 100 150

REVISED TO: JANUARY 1, 2022

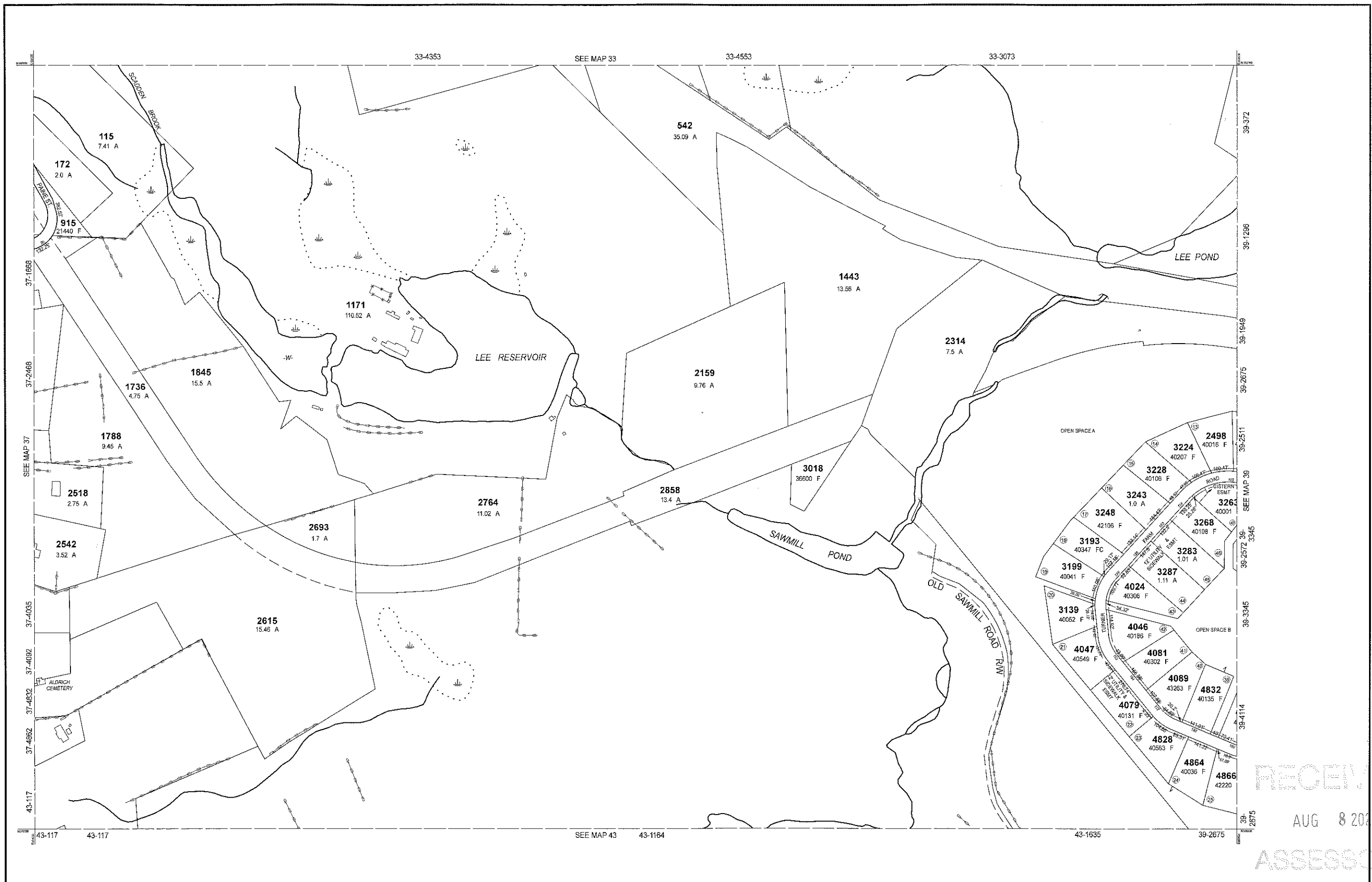
PROPERTY MAPS  
**UXBRIDGE**  
 MASSACHUSETTS

INDEX DIAGRAM

32	33
37	38
42	43

MAP NO.  
**37**





RECEIVED  
 AUG 8 2022  
 ASSESSORS

THIS MAP IS FOR ASSESSMENT PURPOSES. IT IS NOT VALID FOR LEGAL DESCRIPTION OR CONVEYANCE.  
 THE HORIZONTAL DATUM IS THE MASSACHUSETTS STATE PLANE COORDINATE SYSTEM, NAD 83.  
 ORIGINAL PROPERTY MAPS WERE PREPARED BY STONE & WEBSTER ENGINEERING CORP., BOSTON, MASSACHUSETTS, FROM AERIAL PHOTOGRAPHY DATED DECEMBER, 1989 AND PLANIMETRIC MAPPING PREPARED BY GEOD CORP., RIDGE, NEW JERSEY.  
 MAPS ARE REVISED AND REPRINTED BY CAI TECHNOLOGIES, INC.

REVISED & REPRINTED BY  
**CAI Technologies**  
 Precision Mapping, Geospatial Solutions.  
 11 Pleasant Street, Littleton, NH 03561  
 800.322.4540 - www.cai-tech.com

LEGEND	
PARCEL NUMBER	2222
PARCEL AREA - ACRES	A
PARCEL AREA - SQUARE FEET	F
RECORD DIMENSION	100'
SCALED DIMENSION	100/5
MATCH LINE	-W-
WATER	
EXEMPT PROPERTY	
SUBDIVISION LOT NO.	
HOUSE/STREET NUMBER	
RIGHT OF WAY/ACCESS	
COMMON OWNERSHIP	
WETLANDS	

SCALE: 1" = 200'

FEET  
 0 100 200 400 600  
 METERS  
 0 50 100 150

REVISED TO: JANUARY 1, 2022

PROPERTY MAPS

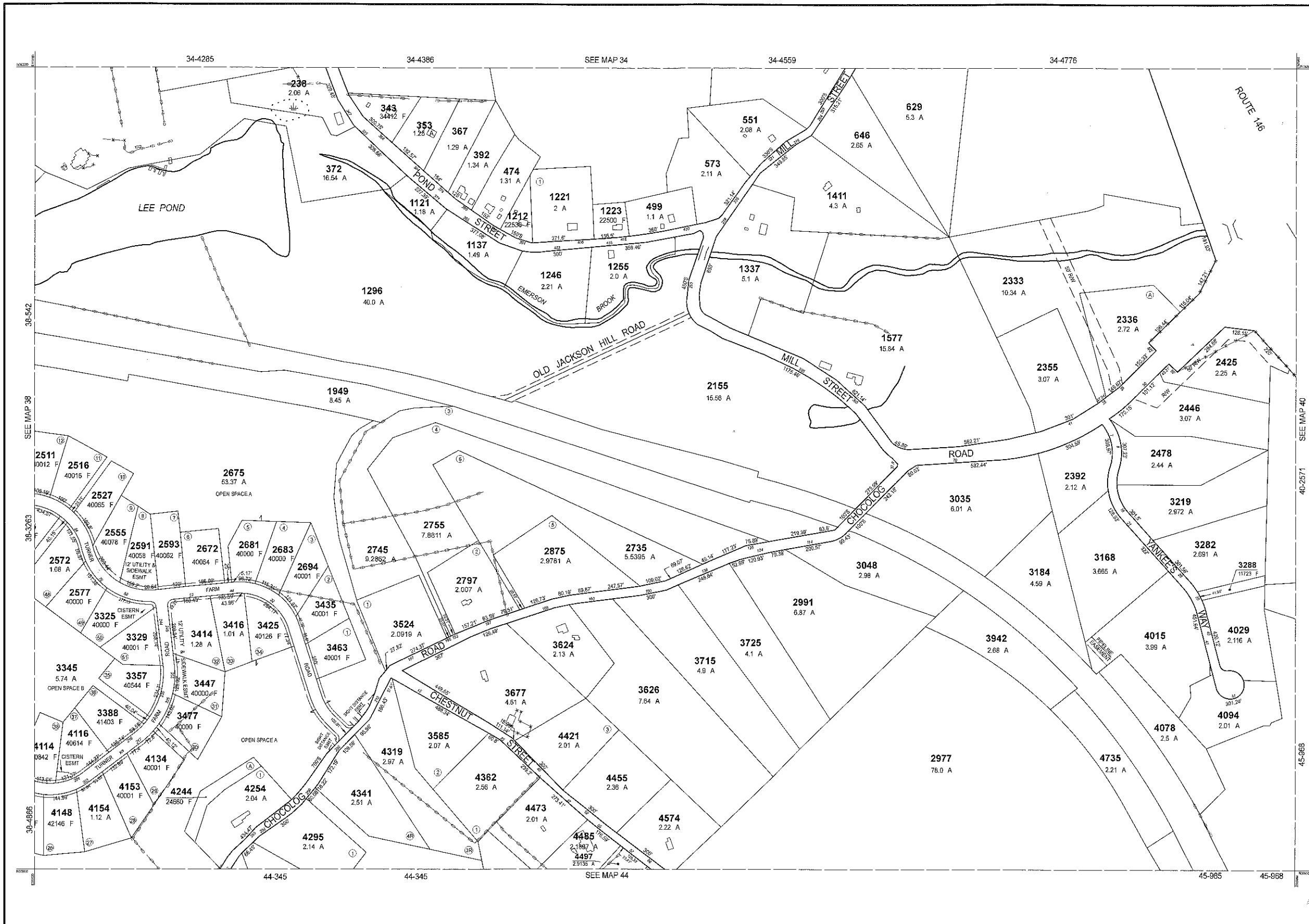
# UXBRIDGE

MASSACHUSETTS

INDEX DIAGRAM

32	33	34
37	38	39
42	43	44

MAP NO.  
**38**



THIS MAP IS FOR ASSESSMENT PURPOSES. IT IS NOT VALID FOR LEGAL DESCRIPTION OR CONVEYANCE.

THE HORIZONTAL DATUM IS THE MASSACHUSETTS STATE PLANE COORDINATE SYSTEM, NAD 83.

ORIGINAL PROPERTY MAPS WERE PREPARED BY STONE & WEBSTER ENGINEERING CORP., BOSTON, MASSACHUSETTS, FROM AERIAL PHOTOGRAPHY DATED DECEMBER, 1986 AND PLANIMETRIC MAPPING PREPARED BY GEOD CORP., RIDGE, NEW JERSEY.

MAPS ARE REVISED AND REPRINTED BY CAI TECHNOLOGIES, INC.

REVISED & REPRINTED BY

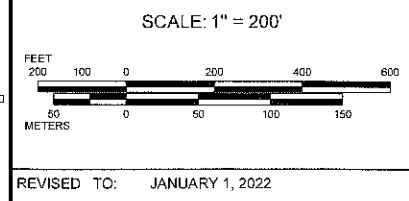
**CAI Technologies**

Precision Mapping. Geospatial Solutions.

11 Pleasant Street, Littleton, NH 03561  
800.322.4540 - www.cai-tech.com

**LEGEND**

PARCEL NUMBER	..... 2222	EXEMPT PROPERTY	..... (E)
PARCEL AREA - ACRES	..... A	SUBDIVISION LOT NO.	..... (L)
PARCEL AREA - SQUARE FEET	..... F	HOUSE/STREET NUMBER	..... (N)
RECORD DIMENSION	..... 100'	RIGHT OF WAY/ACCESS	..... (R)
SCALED DIMENSION	..... 100'S	COMMON OWNERSHIP	..... (C)
MATCH LINE	..... (M)	WETLANDS	..... (W)
WATER	..... (W)		



PROPERTY MAPS

**UXBRIDGE**

MASSACHUSETTS

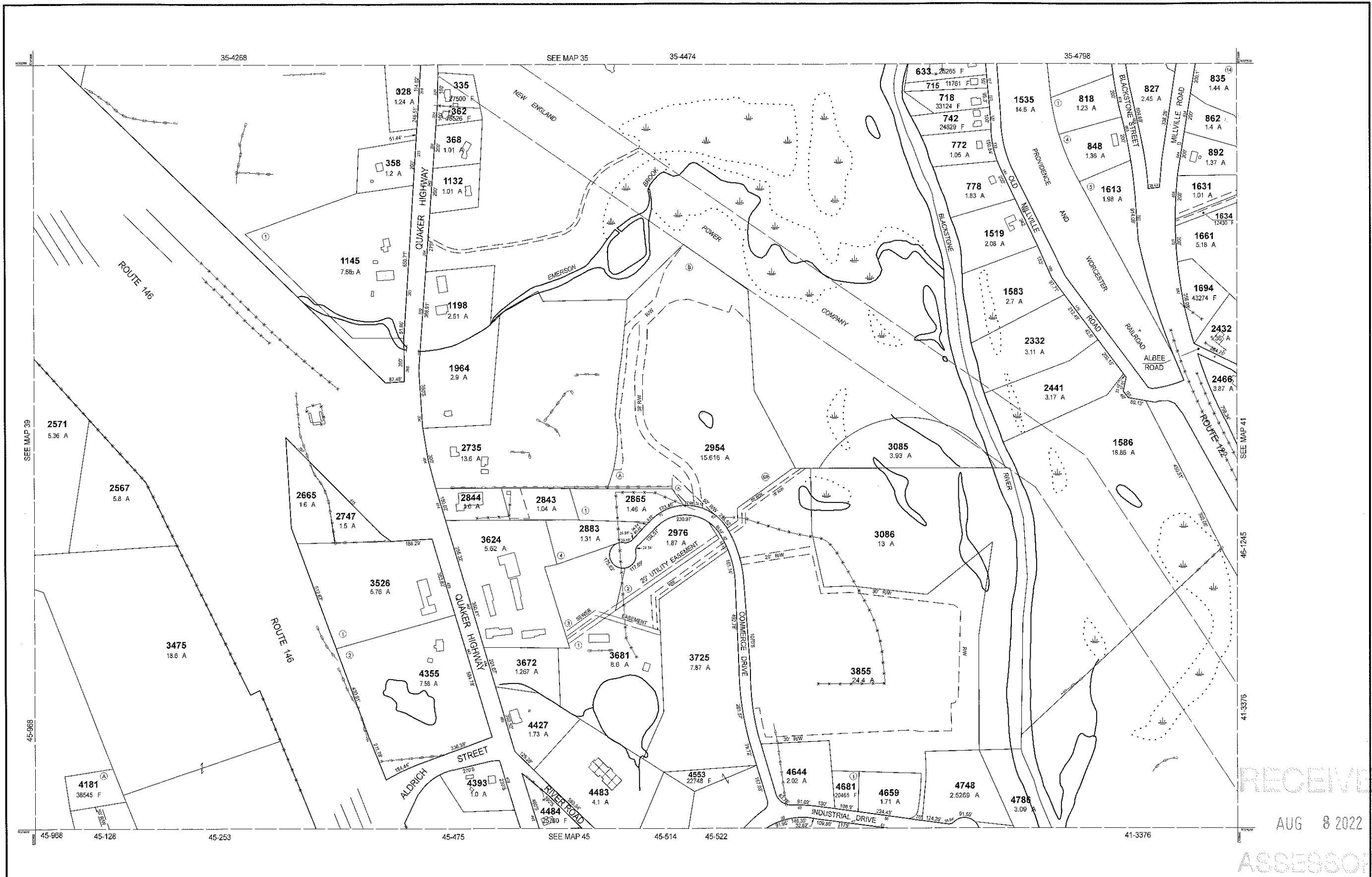
**INDEX DIAGRAM**

33	34	35
38	39	40
43	44	45

MAP NO.

**39**

RECEIVED  
AUG 8 2022  
ASSESSORS



THIS MAP IS FOR ASSESSMENT PURPOSES. IT IS NOT VALID FOR LEGAL DESCRIPTION OR CONVEYANCE.

THE HORIZONTAL DATUM IS THE MASSACHUSETTS STATE PLANE COORDINATE SYSTEM, NAD 83.

ORIGINAL PROPERTY MAPS WERE PREPARED BY STONE & WEBSTER ENGINEERING CORP., BOSTON, MASSACHUSETTS, FROM AERIAL PHOTOGRAPHY DATED DECEMBER, 1986 AND PLANIMETRIC MAPPING PREPARED BY GEOD CORP., RIDGE, NEW JERSEY

MAPS ARE REVISED AND REPRINTED BY CAI TECHNOLOGIES, INC.

REVISED & REPRINTED BY

**CAI Technologies**  
Precision Mapping. Geospatial Solutions.

11 Pleasant Street, Littleton, NH 03561  
800.322.4540 - www.cai-tech.com

LEGEND

PARCEL NUMBER	..... 2222	EXEMPT PROPERTY	..... (E)
PARCEL AREA - ACRES	..... A	SUBDIVISION LOT NO	..... (L)
PARCEL AREA - SQUARE FEET	..... F	HOUSE/STREET NUMBER	..... (N)
RECORD DIMENSION	..... 100'	RIGHT OF WAY/ACCESS	..... (RW)
SCALED DIMENSION	..... 100'S	COMMON OWNERSHIP	..... (CO)
MATCH LINE	..... (M)	WETLANDS	..... (W)
WATER	..... (W)		

SCALE: 1" = 200'

FEET  
0 100 200 400 600

METERS  
0 50 100 150

REVISED TO: JANUARY 1, 2022

PROPERTY MAPS

**UXBRIDGE**

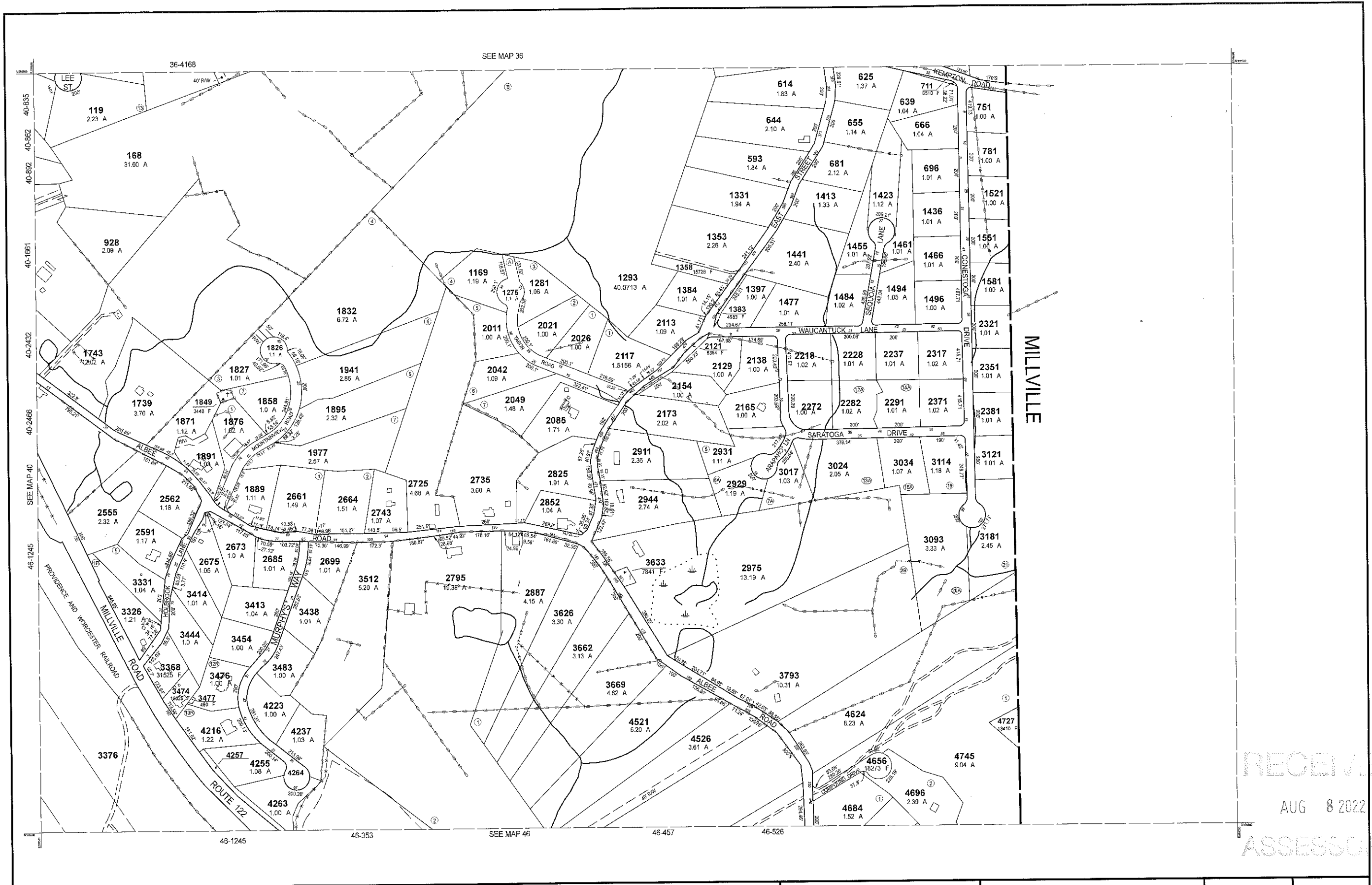
MASSACHUSETTS

INDEX DIAGRAM

34	35	36
39	40	41
44	45	46

MAP NO.

**40**



THIS MAP IS FOR ASSESSMENT PURPOSES. IT IS NOT VALID FOR LEGAL DESCRIPTION OR CONVEYANCE.

THE HORIZONTAL DATUM IS THE MASSACHUSETTS STATE PLANE COORDINATE SYSTEM, NAD 83.

ORIGINAL PROPERTY MAPS WERE PREPARED BY STONE & WEBSTER ENGINEERING CORP., BOSTON, MASSACHUSETTS, FROM AERIAL PHOTOGRAPHY DATED DECEMBER, 1988 AND PLANIMETRIC MAPPING PREPARED BY GEOD CORP., RIDGE, NEW JERSEY

MAPS ARE REVISED AND REPRINTED BY CAI TECHNOLOGIES, INC.

REVISED & REPRINTED BY

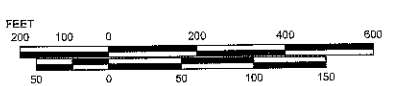


**CAI Technologies**  
Precision Mapping. Geospatial Solutions.

11 Pleasant Street, Littleton, NH 03561  
800.322.4540 • www.cai-tech.com

LEGEND	
PARCEL NUMBER	2222
PARCEL AREA - ACRES	A
PARCEL AREA - SQUARE FEET	F
RECORD DIMENSION	100'
SCALED DIMENSION	100'S
MATCH LINE	-M-
WATER	-W-
EXEMPT PROPERTY	ⓔ
SUBDIVISION LOT NO.	②
HOUSE/STREET NUMBER	Ⓜ
RIGHT OF WAY/ACCESS	—RW—
COMMON OWNERSHIP	—CO—
WETLANDS	—W—

SCALE: 1" = 200'

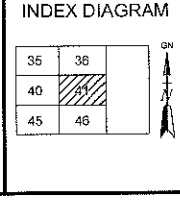


REVISD TO: JANUARY 1, 2022

PROPERTY MAPS

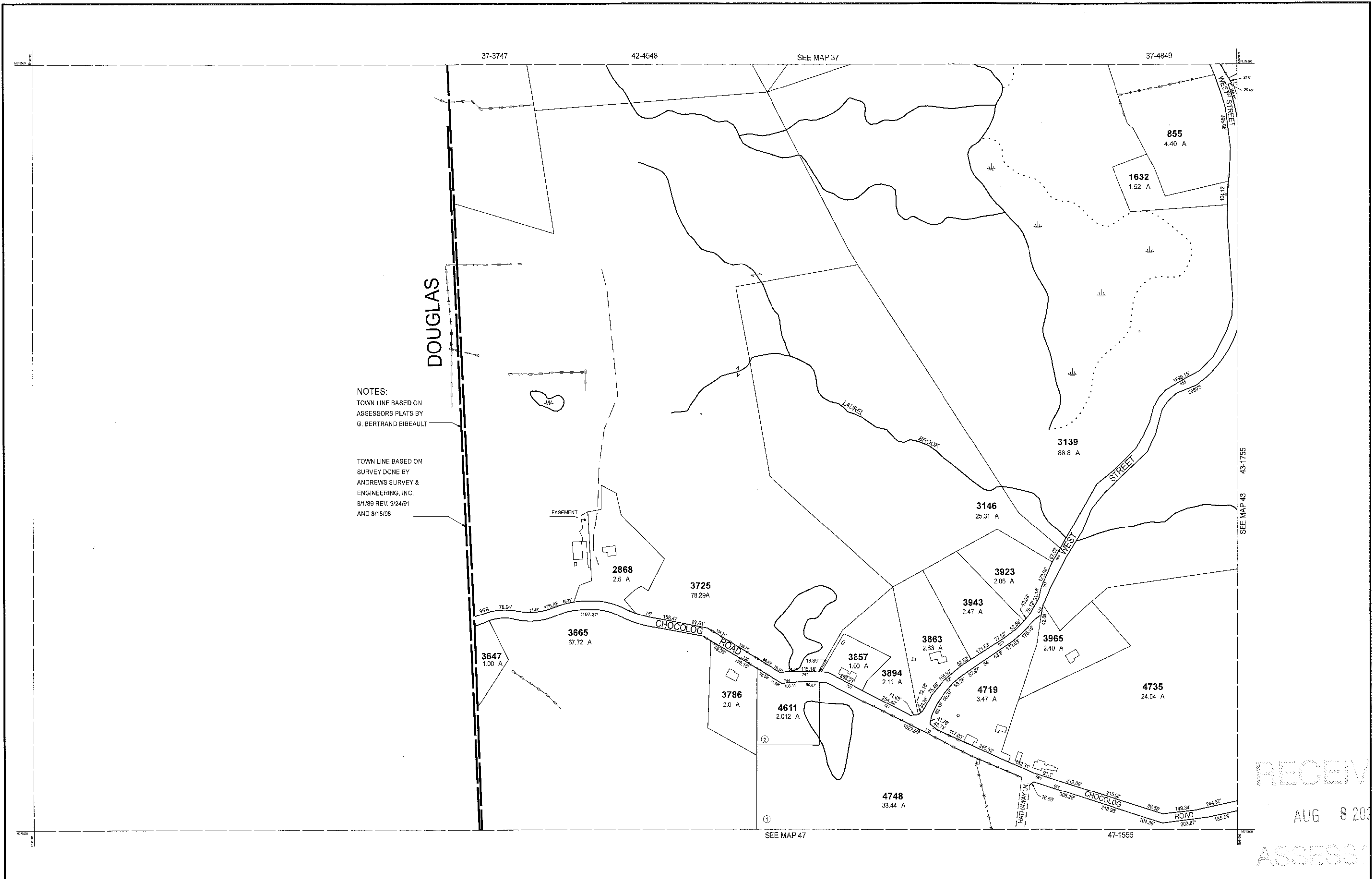
# UXBRIDGE

MASSACHUSETTS



MAP NO.

# 41



NOTES:  
 TOWN LINE BASED ON ASSESSORS PLATS BY G. BERTRAND BIBEALUT  
  
 TOWN LINE BASED ON SURVEY DONE BY ANDREWS SURVEY & ENGINEERING, INC. 8/1/89 REV. 9/24/91 AND 8/15/96

RECEIVED  
 AUG 8 2022  
 ASSESSORS

THIS MAP IS FOR ASSESSMENT PURPOSES. IT IS NOT VALID FOR LEGAL DESCRIPTION OR CONVEYANCE.  
 THE HORIZONTAL DATUM IS THE MASSACHUSETTS STATE PLANE COORDINATE SYSTEM, NAD 83.  
 ORIGINAL PROPERTY MAPS WERE PREPARED BY STONE & WEBSTER ENGINEERING CORP., BOSTON, MASSACHUSETTS, FROM AERIAL PHOTOGRAPHY DATED DECEMBER, 1986 AND PLANIMETRIC MAPPING PREPARED BY GEOD CORP., RIDGE, NEW JERSEY  
 MAPS ARE REVISED AND REPRINTED BY CAI TECHNOLOGIES, INC.

REVISED & REPRINTED BY  
**CAI Technologies**  
 Precision Mapping, Geospatial Solutions.  
 11 Pleasant Street, Littleton, NH 03561  
 800.322.4540 - www.cai-tech.com

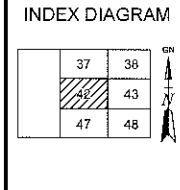
LEGEND	
PARCEL NUMBER	2222
PARCEL AREA - ACRES	A
PARCEL AREA - SQUARE FEET	F
RECORD DIMENSION	100'
SCALED DIMENSION	100'S
MATCH LINE	---
WATER	W
EXEMPT PROPERTY	Ⓢ
SUBDIVISION LOT NO.	Ⓣ
HOUSE/STREET NUMBER	Ⓝ
RIGHT OF WAY/ACCESS	---
COMMON OWNERSHIP	---
WETLANDS	W

SCALE: 1" = 200'

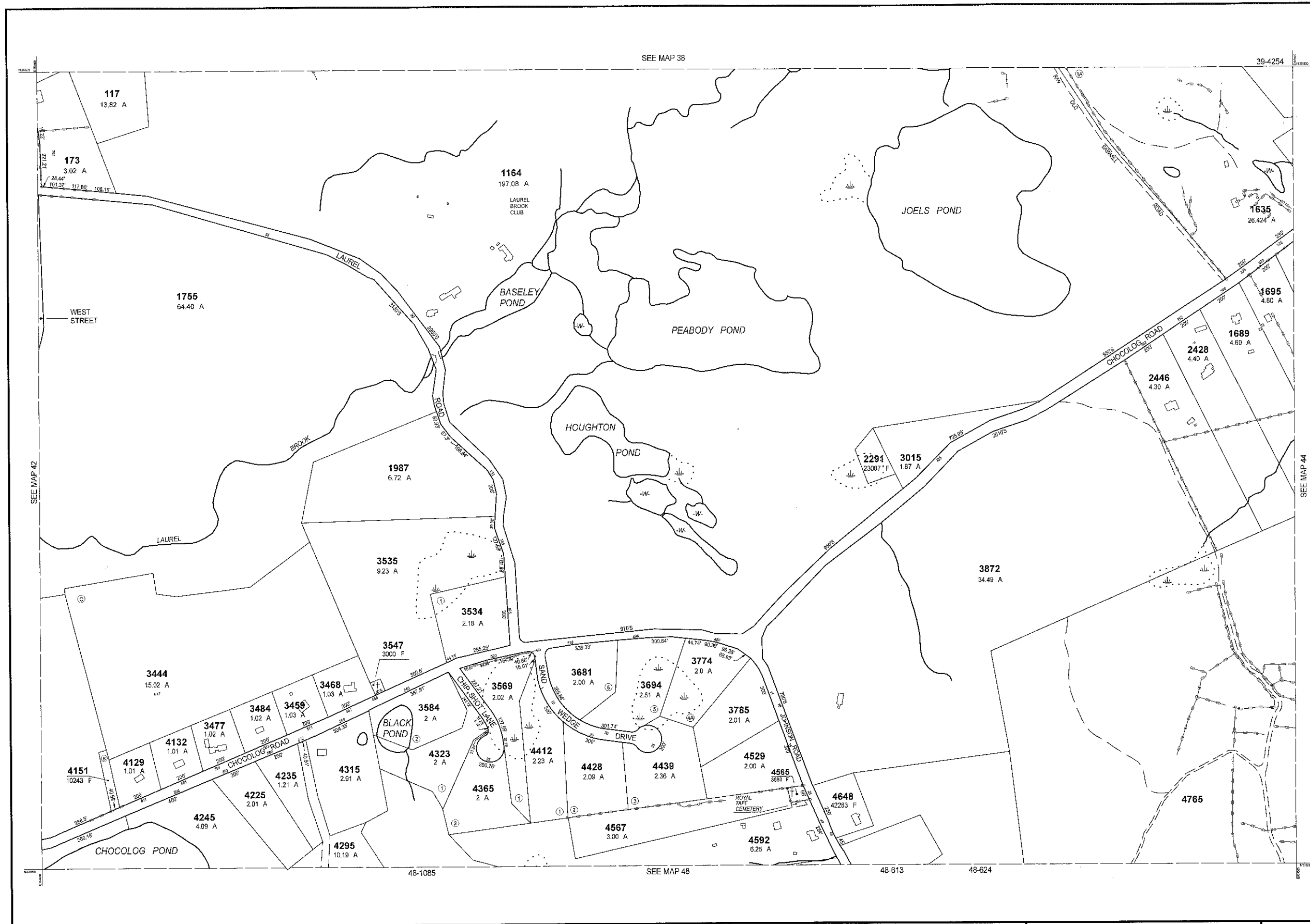
FEET: 0 100 200 400 600  
 METERS: 0 50 100 150

REVISED TO: JANUARY 1, 2022

PROPERTY MAPS  
**UXBRIDGE**  
 MASSACHUSETTS



MAP NO.  
**42**



RECEIVED  
AUG 8 2022  
ASSESSORS

THIS MAP IS FOR ASSESSMENT PURPOSES. IT IS NOT VALID FOR LEGAL DESCRIPTION OR CONVEYANCE.  
THE HORIZONTAL DATUM IS THE MASSACHUSETTS STATE PLANE COORDINATE SYSTEM, NAD 83.  
ORIGINAL PROPERTY MAPS WERE PREPARED BY STONE & WEBSTER ENGINEERING CORP., BOSTON, MASSACHUSETTS, FROM AERIAL PHOTOGRAPHY DATED DECEMBER, 1988 AND PLANIMETRIC MAPPING PREPARED BY GEO D CORP., RIDGE, NEW JERSEY  
MAPS ARE REVISED AND REPRINTED BY CAI TECHNOLOGIES, INC.

REVISED & REPRINTED BY  
**CAI Technologies**  
Precision Mapping. Geospatial Solutions.  
11 Pleasant Street, Littleton, NH 03561  
800.322.4640 - www.cai-tech.com

LEGEND	
PARCEL NUMBER	2222
PARCEL AREA - ACRES	A
PARCEL AREA - SQUARE FEET	F
RECORD DIMENSION	100'
SCALED DIMENSION	100'S
MATCH LINE	---
WATER	~
EXEMPT PROPERTY	Ⓢ
SUBDIVISION LOT NO	②
HOUSE/STREET NUMBER	Ⓜ
RIGHT OF WAY/ACCESS	---
COMMON OWNERSHIP	---
WETLANDS	~

SCALE: 1" = 200'

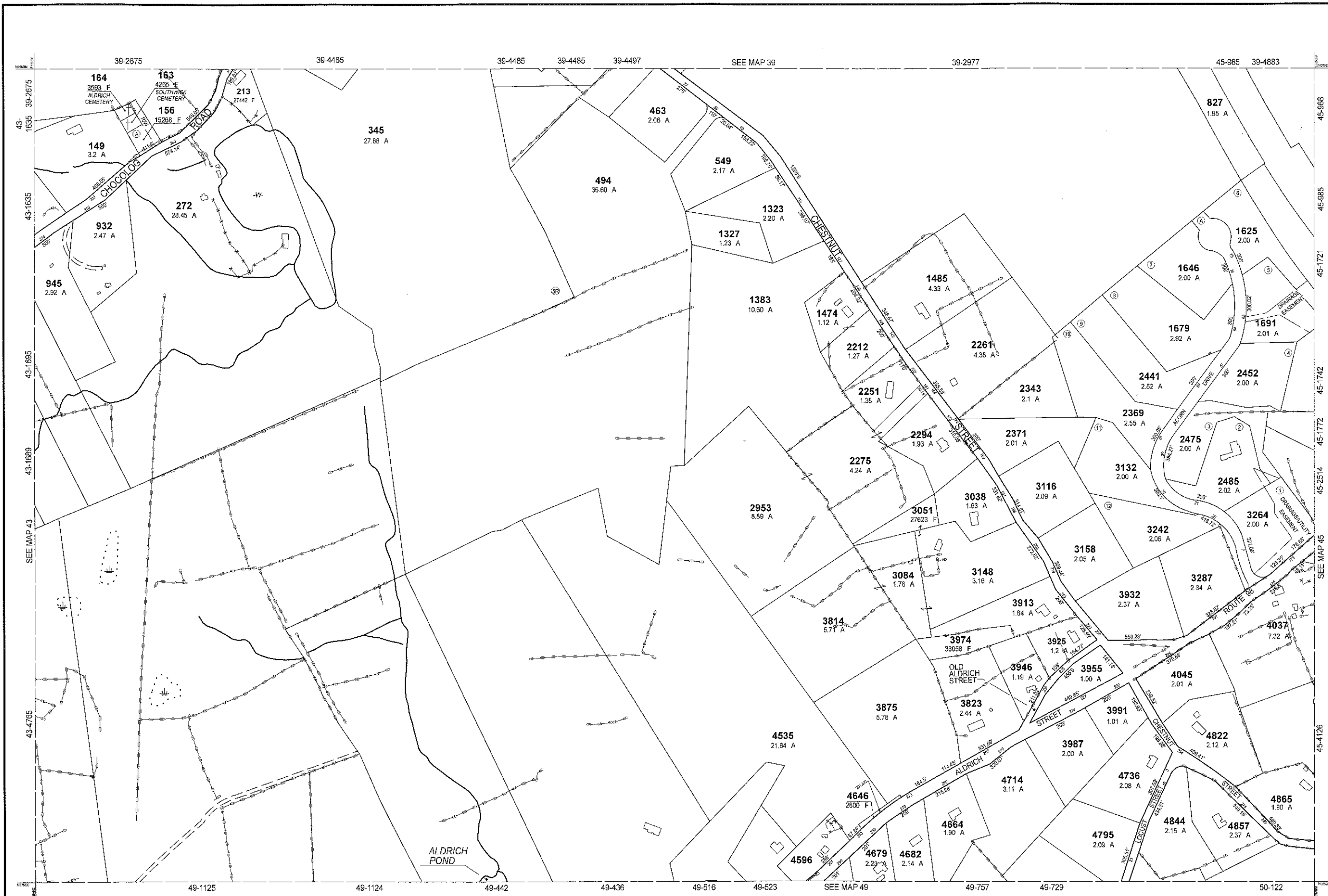
FEET: 200 100 0 200 400 600  
METERS: 50 0 50 100 150

REVISED TO: JANUARY 1, 2022

PROPERTY MAPS  
**UXBRIDGE**  
MASSACHUSETTS

INDEX DIAGRAM		
37	38	39
42	43	44
47	48	49

MAP NO.  
**43**



RECEIVED  
AUG 8 2022  
ASSESSORS

THIS MAP IS FOR ASSESSMENT PURPOSES. IT IS NOT VALID FOR LEGAL DESCRIPTION OR CONVEYANCE.

THE HORIZONTAL DATUM IS THE MASSACHUSETTS STATE PLANE COORDINATE SYSTEM, NAD 83.

ORIGINAL PROPERTY MAPS WERE PREPARED BY STONE & WEBSTER ENGINEERING CORP., BOSTON, MASSACHUSETTS, FROM AERIAL PHOTOGRAPHY DATED DECEMBER, 1986 AND PLANIMETRIC MAPPING PREPARED BY GEOD CORP., RIDGE, NEW JERSEY

MAPS ARE REVISED AND REPRINTED BY CAI TECHNOLOGIES, INC.

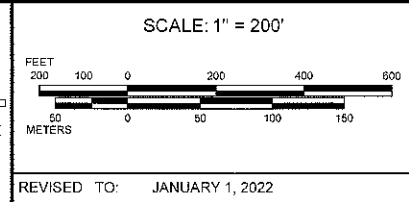
REVISED & REPRINTED BY

**CAI Technologies**  
Precision Mapping. Geospatial Solutions.

11 Pleasant Street, Littleton, NH 03561  
800.322.4540 - www.cai-tech.com

LEGEND

PARCEL NUMBER	..... 2222	EXEMPT PROPERTY	..... (E)
PARCEL AREA - ACRES	..... A	SUBDIVISION LOT NO.	..... (L)
PARCEL AREA - SQUARE FEET	..... F	HOUSE/STREET NUMBER	..... (H)
RECORD DIMENSION	..... 100'	RIGHT OF WAY/ACCESS	..... (RW)
SCALED DIMENSION	..... 100'S	COMMON OWNERSHIP	..... (CO)
MATCH LINE	..... (M)	WETLANDS	..... (W)
WATER	..... (W)		



PROPERTY MAPS

**UXBRIDGE**

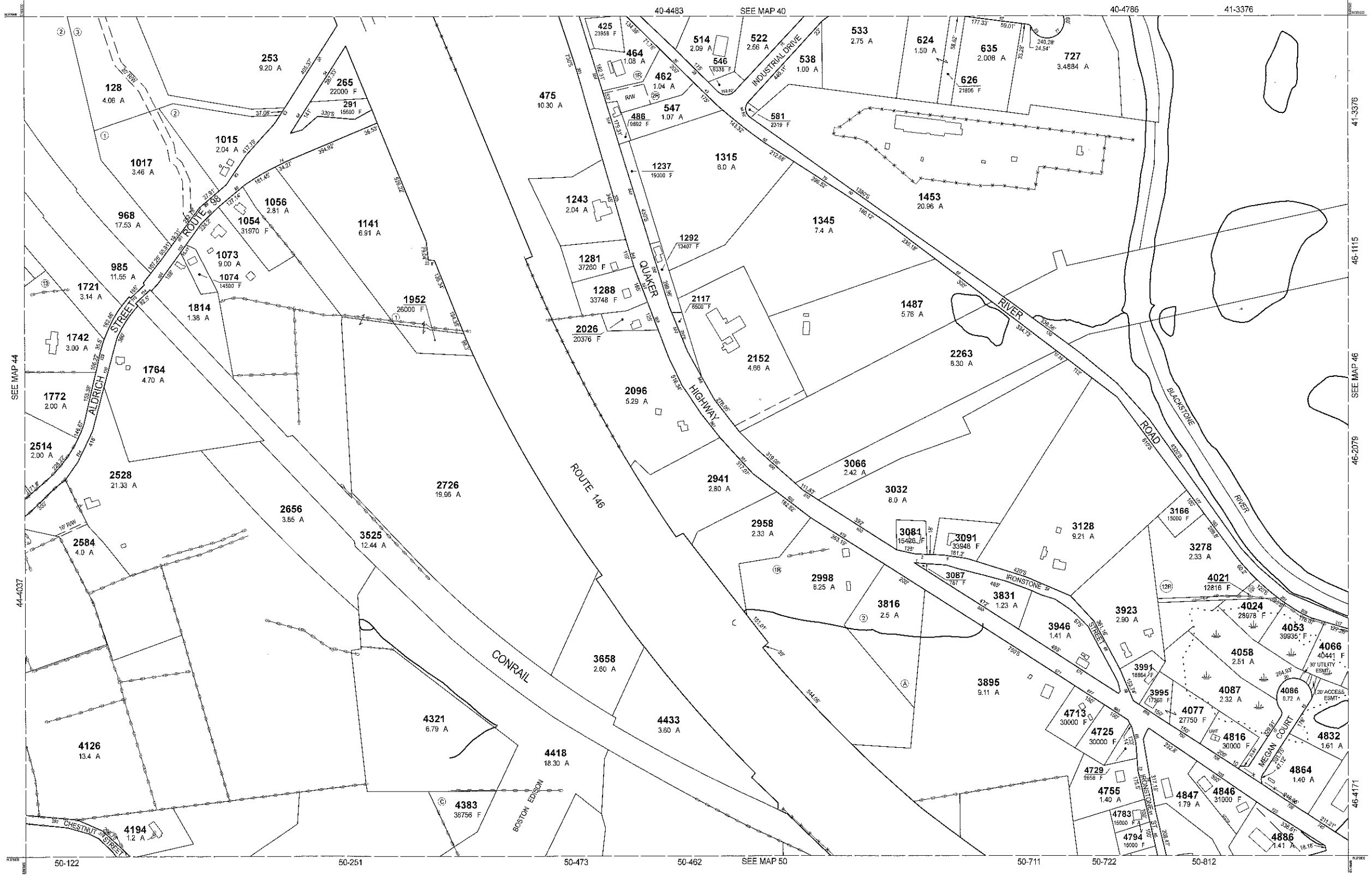
MASSACHUSETTS

INDEX DIAGRAM

38	39	40
43	44	45
48	49	50

MAP NO.

**44**

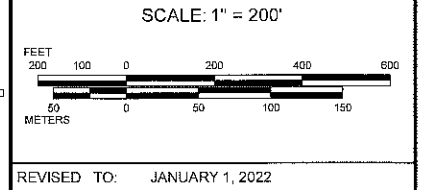


RECEIVED  
 AUG 8 2012  
 ASSESSORS

THIS MAP IS FOR ASSESSMENT PURPOSES. IT IS NOT VALID FOR LEGAL DESCRIPTION OR CONVEYANCE.  
 THE HORIZONTAL DATUM IS THE MASSACHUSETTS STATE PLANE COORDINATE SYSTEM, NAD 83.  
 ORIGINAL PROPERTY MAPS WERE PREPARED BY STONE & WEBSTER ENGINEERING CORP., BOSTON, MASSACHUSETTS, FROM AERIAL PHOTOGRAPHY DATED DECEMBER, 1986 AND PLANIMETRIC MAPPING PREPARED BY GEOD CORP., RIDGE, NEW JERSEY  
 MAPS ARE REVISED AND REPRINTED BY CAI TECHNOLOGIES, INC.

REVISED & REPRINTED BY  
**CAI Technologies**  
 Precision Mapping. Geospatial Solutions.  
 11 Pleasant Street, Littleton, NH 03561  
 800.322.4540 - www.cai-tech.com

LEGEND	
PARCEL NUMBER	..... 2222
PARCEL AREA - ACRES	..... A
PARCEL AREA - SQUARE FEET	..... F
RECORD DIMENSION	..... 100'
SCALED DIMENSION	..... 100'S
MATCH LINE	.....
WATER	.....
EXEMPT PROPERTY	..... (E)
SUBDIVISION LOT NO.	..... (L)
HOUSE/STREET NUMBER	..... (H)
RIGHT OF WAY/ACCESS	..... (RW)
COMMON OWNERSHIP	..... (CO)
WETLANDS	..... (W)



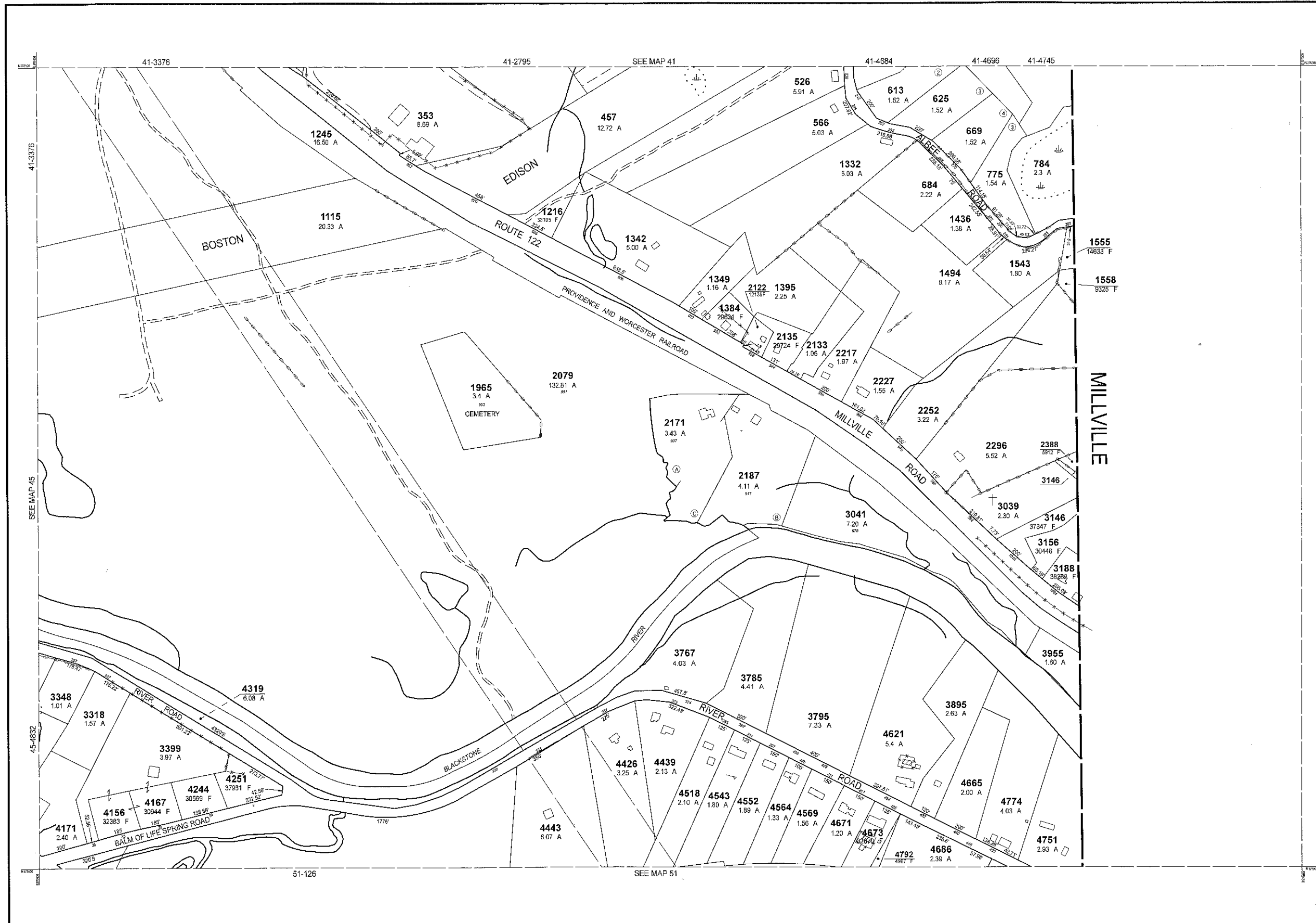
PROPERTY MAPS  
**UXBRIDGE**  
 MASSACHUSETTS

INDEX DIAGRAM

39	40	41
44	45	46
49	50	51

MAP NO.  
**45**





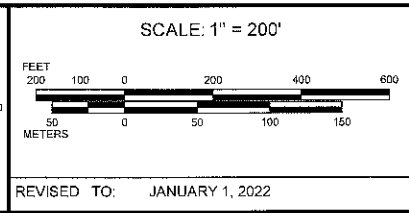
RECEIVED  
 AUG 8 2022  
 ASSESSORS

THIS MAP IS FOR ASSESSMENT PURPOSES. IT IS NOT VALID FOR LEGAL DESCRIPTION OR CONVEYANCE.  
 THE HORIZONTAL DATUM IS THE MASSACHUSETTS STATE PLANE COORDINATE SYSTEM, NAD 83.  
 ORIGINAL PROPERTY MAPS WERE PREPARED BY STONE & WEBSTER ENGINEERING CORP., BOSTON, MASSACHUSETTS, FROM AERIAL PHOTOGRAPHY DATED DECEMBER, 1986 AND PLANIMETRIC MAPPING PREPARED BY GEOD CORP., RIDGE, NEW JERSEY.  
 MAPS ARE REVISED AND REPRINTED BY CAI TECHNOLOGIES, INC.

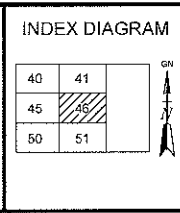
REVISED & REPRINTED BY  
**CAI Technologies**  
 Precision Mapping. Geospatial Solutions.  
 11 Pleasant Street, Littleton, NH 03561  
 800.322.4540 - www.cai-tech.com

LEGEND

PARCEL NUMBER	..... 2222	EXEMPT PROPERTY	Ⓢ
PARCEL AREA - ACRES	..... A	SUBDIVISION LOT NO.	②
PARCEL AREA - SQUARE FEET	..... F	HOUSE/STREET NUMBER	①
RECORD DIMENSION	..... 100'	RIGHT OF WAY/ACCESS	—— 600' ——
SCALED DIMENSION	..... 100'S	COMMON OWNERSHIP	↔
MATCH LINE	.....	WETLANDS	⊖
WATER	.....		



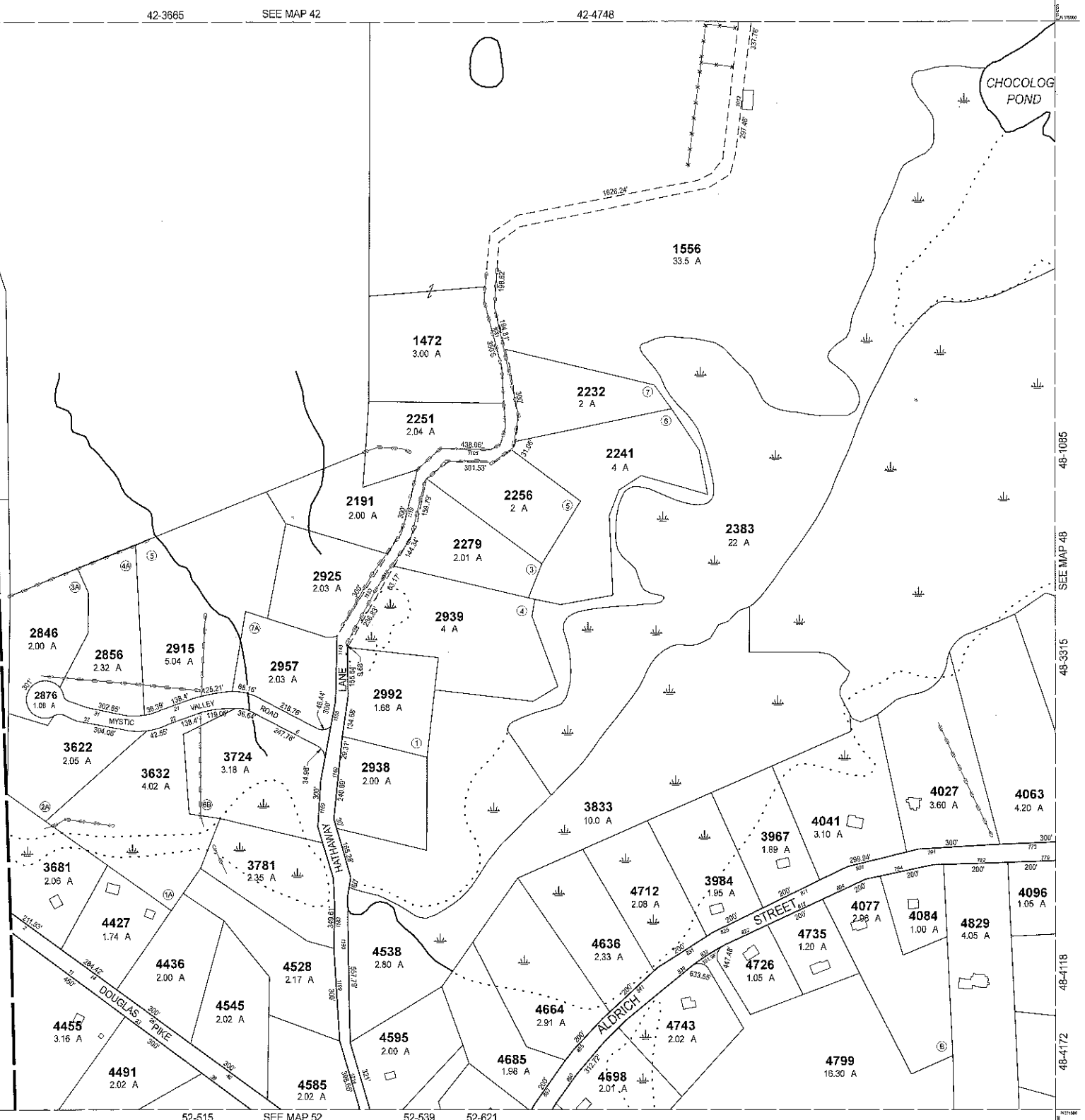
PROPERTY MAPS  
**UXBRIDGE**  
 MASSACHUSETTS



MAP NO.  
**46**

NOTES:  
 TOWN LINE BASED ON ASSESSORS PLATS BY G. BERTRAND BIBEALTO  
 TOWN LINE BASED ON SURVEY DONE BY ANDREWS SURVEY & ENGINEERING, INC. 8/1/89 REV. 9/24/81 AND 8/15/86

DOUGLAS



RECEIVED  
 AUG 8 2022  
 ASSESSORS

THIS MAP IS FOR ASSESSMENT PURPOSES. IT IS NOT VALID FOR LEGAL DESCRIPTION OR CONVEYANCE.  
 THE HORIZONTAL DATUM IS THE MASSACHUSETTS STATE PLANE COORDINATE SYSTEM, NAD 83.  
 ORIGINAL PROPERTY MAPS WERE PREPARED BY STONE & WEBSTER ENGINEERING CORP., BOSTON, MASSACHUSETTS, FROM AERIAL PHOTOGRAPHY DATED DECEMBER, 1986 AND PLANIMETRIC MAPPING PREPARED BY GEOD CORP., RIDGE, NEW JERSEY  
 MAPS ARE REVISED AND REPRINTED BY CAI TECHNOLOGIES, INC.

REVISED & REPRINTED BY  
**CAI Technologies**  
 Precision Mapping. Geospatial Solutions.  
 11 Pleasant Street, Littleton, NH 03561  
 800.322.4540 - www.cai-tech.com

LEGEND	
PARCEL NUMBER	2222
PARCEL AREA - ACRES	A
PARCEL AREA - SQUARE FEET	F
RECORD DIMENSION	100'
SCALED DIMENSION	100'S
MATCH LINE	-W-
WATER	(Symbol)
EXEMPT PROPERTY	(Symbol)
SUBDIVISION LOT NO	(Symbol)
HOUSE/STREET NUMBER	(Symbol)
RIGHT OF WAY/ACCESS	(Symbol)
COMMON OWNERSHIP	(Symbol)
WETLANDS	(Symbol)

SCALE: 1" = 200'

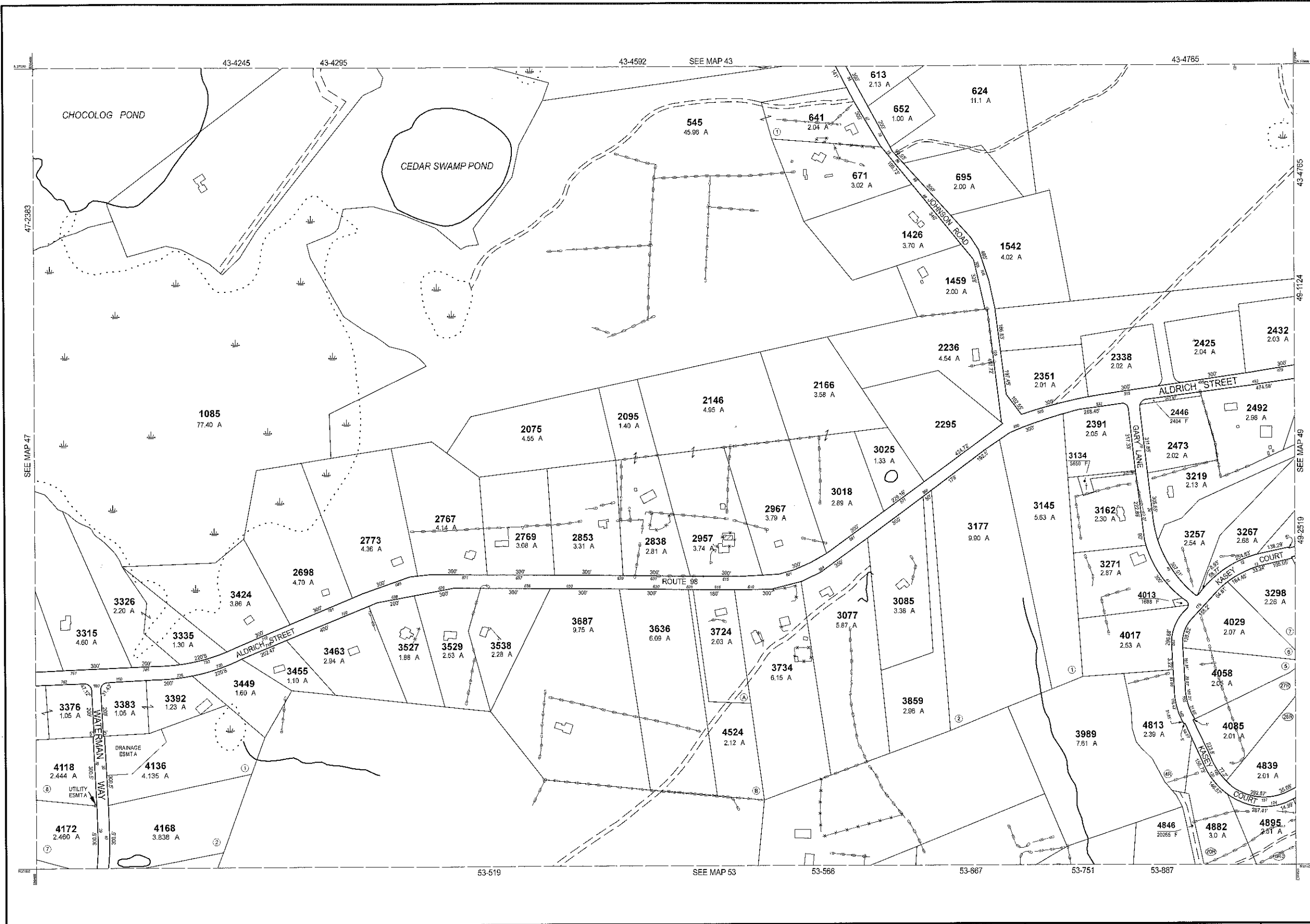
REVISD TO: JANUARY 1, 2022

PROPERTY MAPS  
**UXBRIDGE**  
 MASSACHUSETTS

INDEX DIAGRAM

42	43
47	48
52	53

MAP NO.  
**47**



RECEIVED  
 AUG 8 2022  
 ASSESSORS

THIS MAP IS FOR ASSESSMENT PURPOSES. IT IS NOT VALID FOR LEGAL DESCRIPTION OR CONVEYANCE.  
 THE HORIZONTAL DATUM IS THE MASSACHUSETTS STATE PLANE COORDINATE SYSTEM, NAD 83.  
 ORIGINAL PROPERTY MAPS WERE PREPARED BY STONE & WEBSTER ENGINEERING CORP., BOSTON, MASSACHUSETTS, FROM AERIAL PHOTOGRAPHY DATED DECEMBER, 1986 AND PLANIMETRIC MAPPING PREPARED BY GEOD CORP., RIDGE, NEW JERSEY  
 MAPS ARE REVISED AND REPRINTED BY CAI TECHNOLOGIES, INC.

REVISED & REPRINTED BY  
**CAI Technologies**  
 Precision Mapping. Geospatial Solutions.  
 11 Pleasant Street, Littleton, NH 03561  
 800.322.4540 - www.cai-tech.com

**LEGEND**

PARCEL NUMBER	..... 2222	EXEMPT PROPERTY	..... (E)
PARCEL AREA - ACRES	..... A	SUBDIVISION LOT NO.	..... (L)
PARCEL AREA - SQUARE FEET	..... F	HOUSE/STREET NUMBER	..... (H)
RECORD DIMENSION	..... 100'	RIGHT OF WAY/ACCESS	..... (R)
SCALED DIMENSION	..... 100'S	COMMON OWNERSHIP	..... (C)
MATCH LINE	..... (M)	WETLANDS	..... (W)
WATER	..... (W)		

SCALE: 1" = 200'

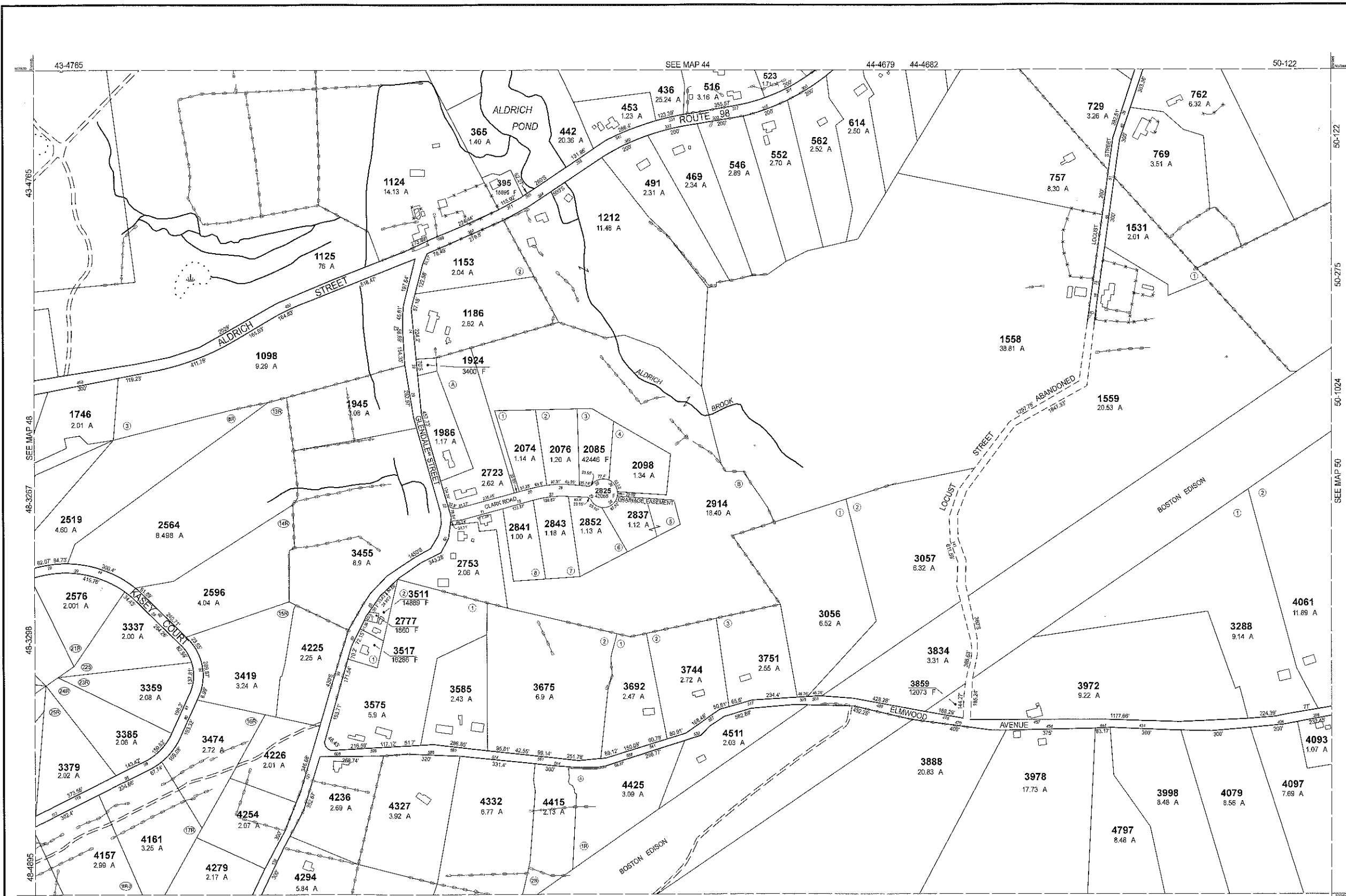
REVISIO TO: JANUARY 1, 2022

PROPERTY MAPS  
**UXBRIDGE**  
 MASSACHUSETTS

**INDEX DIAGRAM**

42	43	44
47	48	49
52	53	54

MAP NO.  
**48**



THIS MAP IS FOR ASSESSMENT PURPOSES. IT IS NOT VALID FOR LEGAL DESCRIPTION OR CONVEYANCE.

THE HORIZONTAL DATUM IS THE MASSACHUSETTS STATE PLANE COORDINATE SYSTEM, NAD 83.

ORIGINAL PROPERTY MAPS WERE PREPARED BY STONE & WEBSTER ENGINEERING CORP., BOSTON, MASSACHUSETTS, FROM AERIAL PHOTOGRAPHY DATED DECEMBER, 1986 AND PLANIMETRIC MAPPING PREPARED BY GEOD CORP., RIDGE, NEW JERSEY

MAPS ARE REVISED AND REPRINTED BY CAI TECHNOLOGIES, INC.

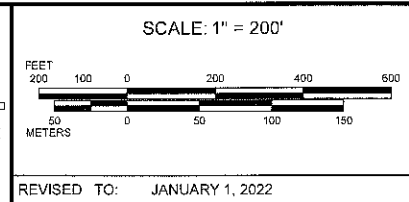
REVISED & REPRINTED BY

**CAI Technologies**  
Precision Mapping. Geospatial Solutions.

11 Pleasant Street, Littleton, NH 03561  
800.322.4540 - www.cai-tech.com

LEGEND

PARCEL NUMBER	..... 2222	EXEMPT PROPERTY	Ⓢ
PARCEL AREA - ACRES	..... A	SUBDIVISION LOT NO.	②
PARCEL AREA - SQUARE FEET	..... F	HOUSE/STREET NUMBER	①
RECORD DIMENSION	..... 100'	RIGHT OF WAY/ACCESS	--- RW ---
SCALED DIMENSION	..... 100'S	COMMON OWNERSHIP	→
MATCH LINE	.....	WETLANDS	Ⓢ
WATER	.....		



PROPERTY MAPS

**UXBRIDGE**

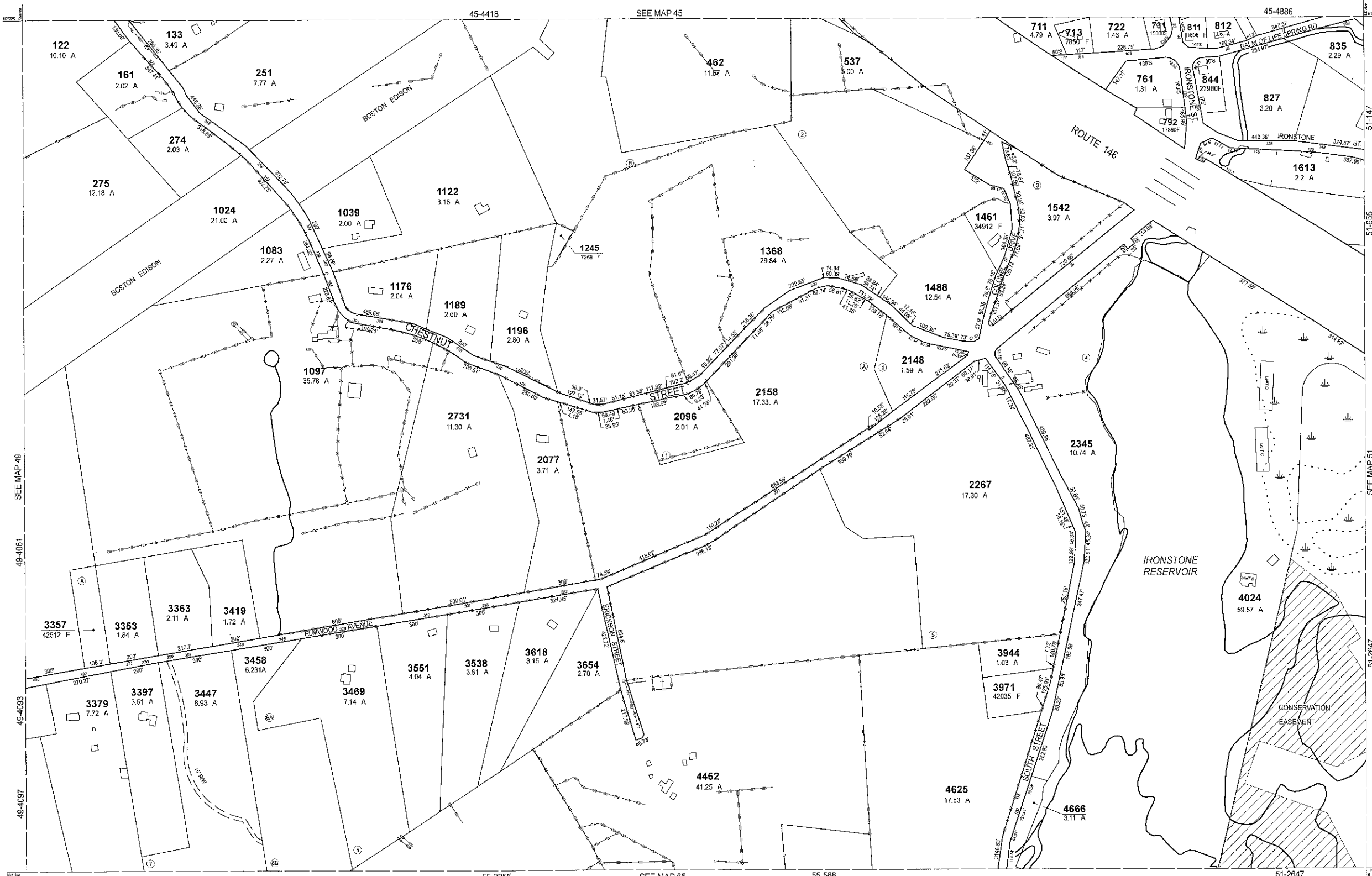
MASSACHUSETTS

INDEX DIAGRAM

43	44	45
48	49	50
53	54	55

MAP NO.

**49**



RECEIVED  
 AUG 8 2022  
 ASSESSORS

THIS MAP IS FOR ASSESSMENT PURPOSES. IT IS NOT VALID FOR LEGAL DESCRIPTION OR CONVEYANCE.  
 THE HORIZONTAL DATUM IS THE MASSACHUSETTS STATE PLANE COORDINATE SYSTEM, NAD 83.  
 ORIGINAL PROPERTY MAPS WERE PREPARED BY STONE & WEBSTER ENGINEERING CORP., BOSTON, MASSACHUSETTS, FROM AERIAL PHOTOGRAPHY DATED DECEMBER, 1966 AND PLANIMETRIC MAPPING PREPARED BY GEOD CORP., RIDGE, NEW JERSEY.  
 MAPS ARE REVISED AND REPRINTED BY CAI TECHNOLOGIES, INC.

REVISED & REPRINTED BY  
**CAI Technologies**  
 Precision Mapping. Geospatial Solutions.  
 11 Pleasant Street, Littleton, NH 03561  
 800.322.4540 - www.cai-tech.com

**LEGEND**

PARCEL NUMBER	..... 2222	EXEMPT PROPERTY	Ⓜ
PARCEL AREA - ACRES	..... A	SUBDIVISION LOT NO.	②
PARCEL AREA - SQUARE FEET	..... F	HOUSE/STREET NUMBER	12
RECORD DIMENSION	..... 100'	RIGHT OF WAY/ACCESS	---
SCALED DIMENSION	..... 100'S	COMMON OWNERSHIP	---
MATCH LINE	.....	WETLANDS	Ⓜ
WATER	.....		

**SCALE: 1" = 200'**

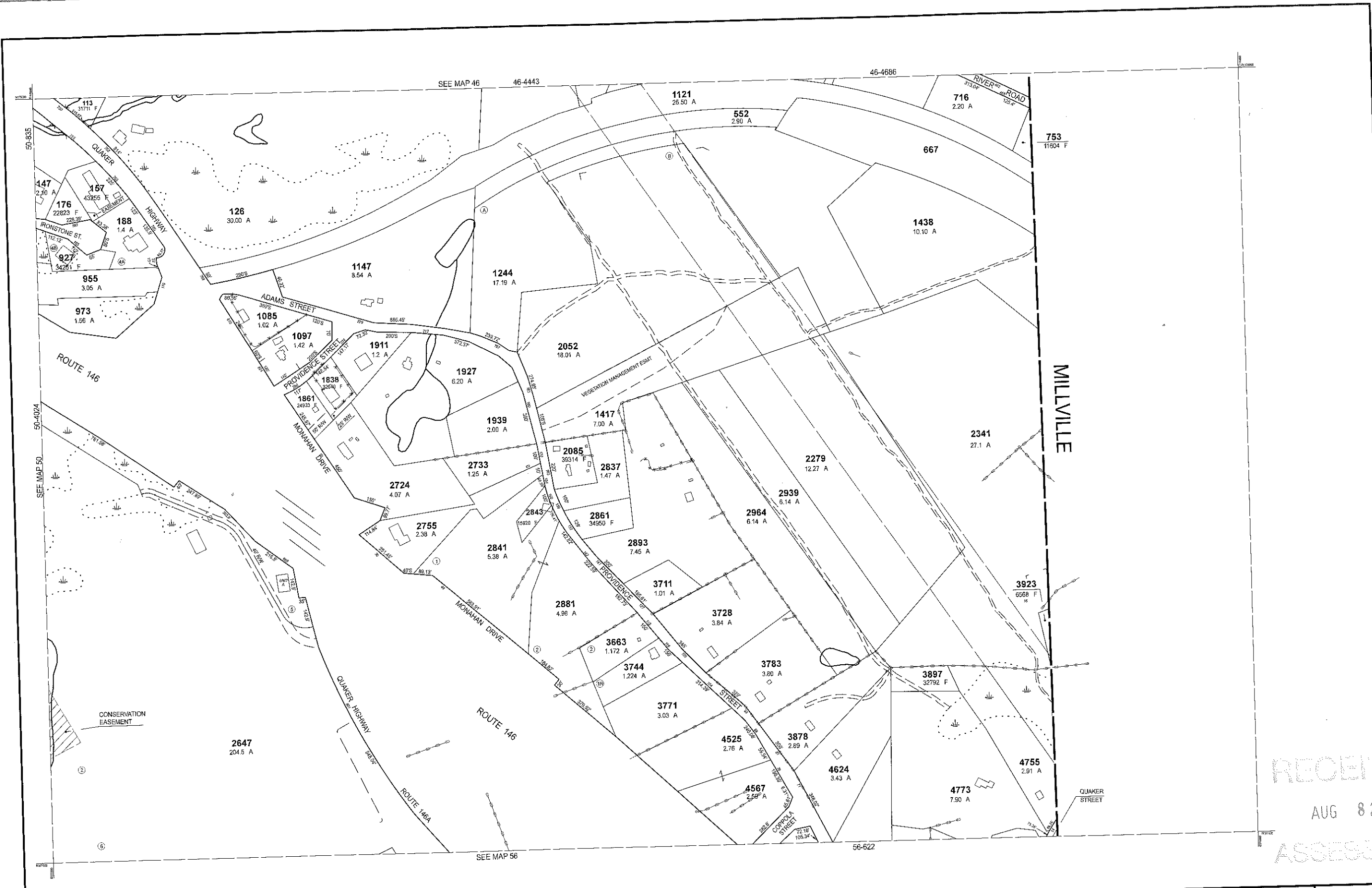
REVISD TO: JANUARY 1, 2022

PROPERTY MAPS  
**UXBRIDGE**  
 MASSACHUSETTS

**INDEX DIAGRAM**

44	45	46
49	55	51
54	55	56

MAP NO.  
**50**

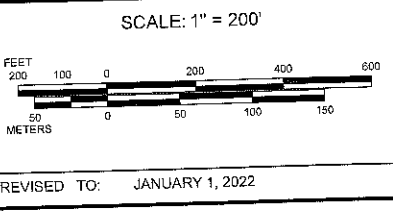


RECEIVED  
 AUG 8 2022  
 ASSESSORS

THIS MAP IS FOR ASSESSMENT PURPOSES. IT IS NOT VALID FOR LEGAL DESCRIPTION OR CONVEYANCE.  
 THE HORIZONTAL DATUM IS THE MASSACHUSETTS STATE PLANE COORDINATE SYSTEM, NAD 83.  
 ORIGINAL PROPERTY MAPS WERE PREPARED BY STONE & WEBSTER ENGINEERING CORP., BOSTON, MASSACHUSETTS, FROM AERIAL PHOTOGRAPHY DATED DECEMBER, 1995 AND PLANIMETRIC MAPPING PREPARED BY GEOD CORP., RIDGE, NEW JERSEY.  
 MAPS ARE REVISED AND REPRINTED BY CAI TECHNOLOGIES, INC.

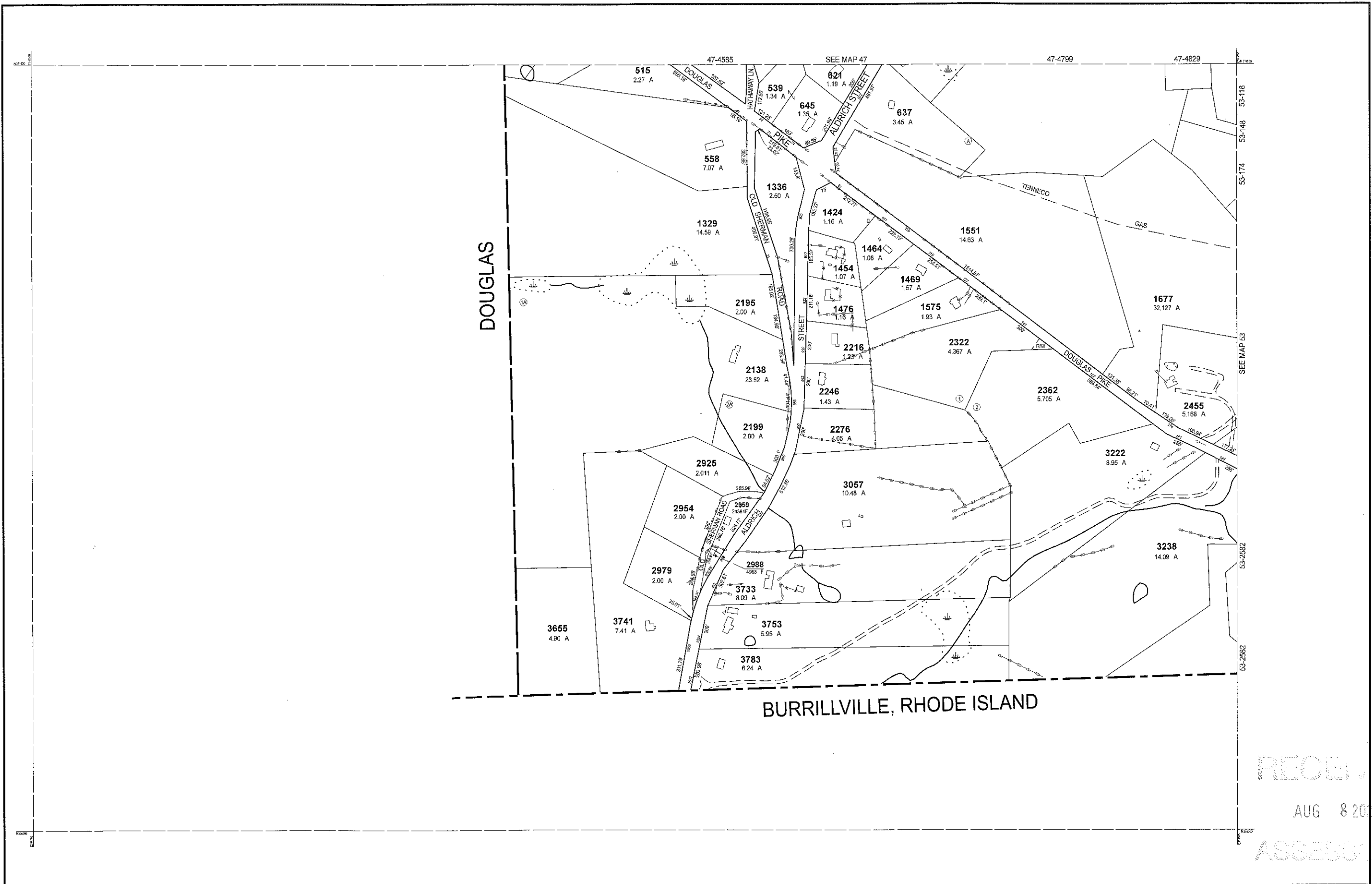
REVISED & REPRINTED BY  
**CAI Technologies**  
 Precision Mapping. Geospatial Solutions.  
 11 Pleasant Street, Littleton, NH 03561  
 800.322.4540 - www.cai-tech.com

LEGEND	
PARCEL NUMBER	..... 2222
PARCEL AREA - ACRES	..... A
PARCEL AREA - SQUARE FEET	..... F
RECORD DIMENSION	..... 100'
SCALED DIMENSION	..... 100'S
MATCH LINE	..... -W-
WATER	.....
EXEMPT PROPERTY	..... (E)
SUBDIVISION LOT NO	..... (L)
HOUSE/STREET NUMBER	..... (H)
RIGHT OF WAY/ACCESS	..... (R)
COMMON OWNERSHIP	..... (C)
WETLANDS	.....



PROPERTY MAPS  
**UXBRIDGE**  
 MASSACHUSETTS

INDEX DIAGRAM  
  
 MAP NO.  
**51**



DOUGLAS

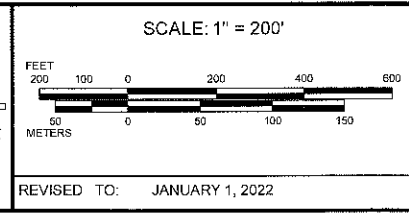
BURRILLVILLE, RHODE ISLAND

RECEIVED  
AUG 8 2012  
ASSESSORS

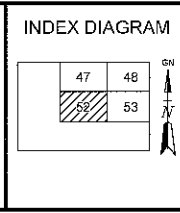
THIS MAP IS FOR ASSESSMENT PURPOSES. IT IS NOT VALID FOR LEGAL DESCRIPTION OR CONVEYANCE.  
THE HORIZONTAL DATUM IS THE MASSACHUSETTS STATE PLANE COORDINATE SYSTEM, NAD 83.  
ORIGINAL PROPERTY MAPS WERE PREPARED BY STONE & WEBSTER ENGINEERING CORP., BOSTON, MASSACHUSETTS, FROM AERIAL PHOTOGRAPHY DATED DECEMBER, 1988 AND PLANIMETRIC MAPPING PREPARED BY GEOD CORP., RIDGE, NEW JERSEY  
MAPS ARE REVISED AND REPRINTED BY CAI TECHNOLOGIES, INC.

REVISED & REPRINTED BY  
**CAI Technologies**  
Precision Mapping, Geospatial Solutions.  
11 Pleasant Street, Littleton, NH 03561  
800.322.4540 - www.cai-tech.com

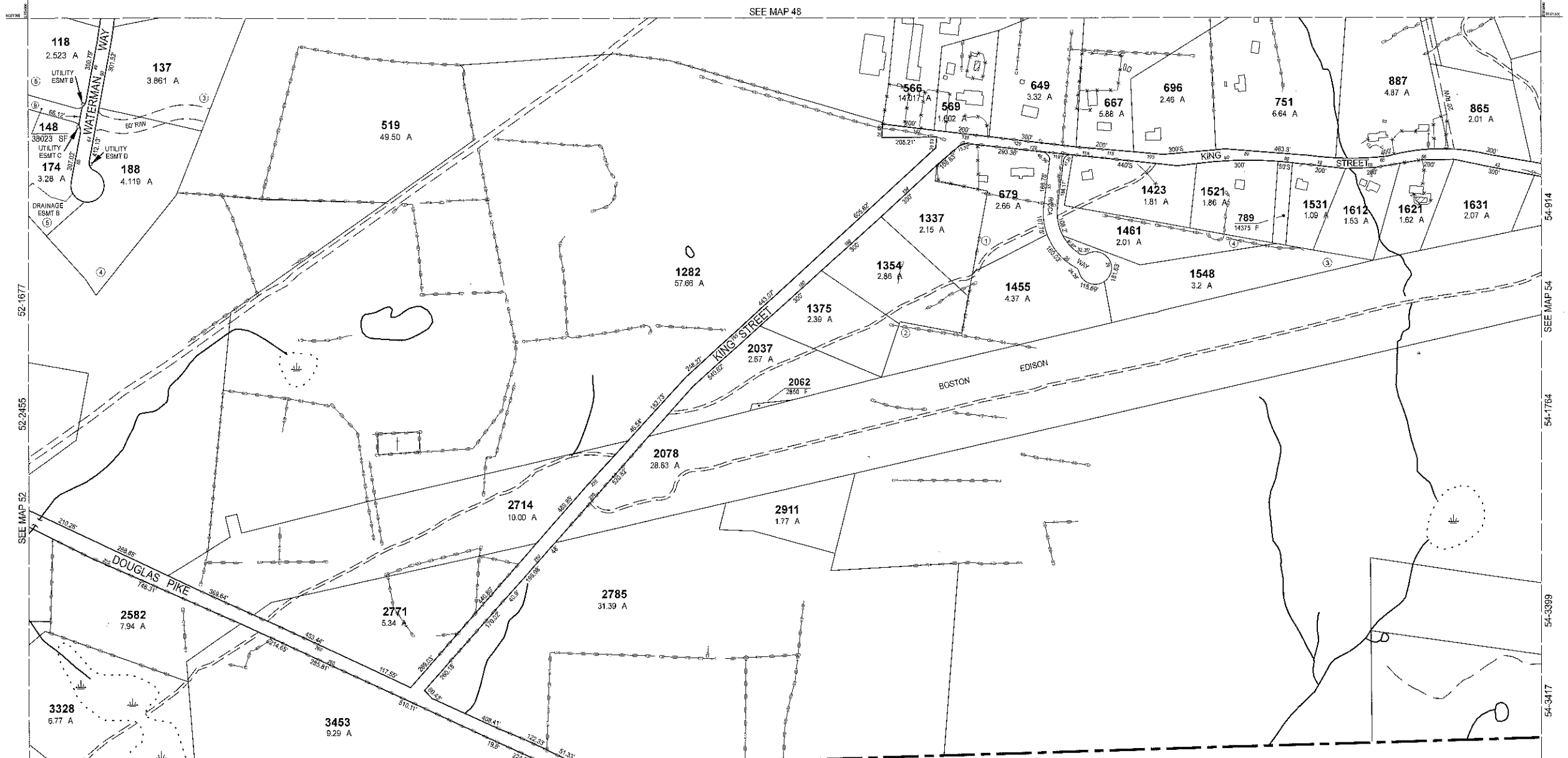
LEGEND	
PARCEL NUMBER	2222
PARCEL AREA - ACRES	A
PARCEL AREA - SQUARE FEET	F
RECORD DIMENSION	100'
SCALED DIMENSION	100'S
MATCH LINE	-W-
WATER	W
EXEMPT PROPERTY	ⓔ
SUBDIVISION LOT NO.	②
HOUSE/STREET NUMBER	②
RIGHT OF WAY/ACCESS	---R---
COMMON OWNERSHIP	---C---
WETLANDS	W



PROPERTY MAPS  
**UXBRIDGE**  
MASSACHUSETTS



MAP NO.  
**52**



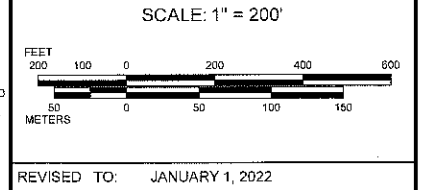
BURRILLVILLE, RHODE ISLAND

RECEIVED  
AUG 8 2022  
ASSESSORS

THIS MAP IS FOR ASSESSMENT PURPOSES. IT IS NOT VALID FOR LEGAL DESCRIPTION OR CONVEYANCE.  
THE HORIZONTAL DATUM IS THE MASSACHUSETTS STATE PLANE COORDINATE SYSTEM, NAD 83.  
ORIGINAL PROPERTY MAPS WERE PREPARED BY STONE & WEBSTER ENGINEERING CORP., BOSTON, MASSACHUSETTS, FROM AERIAL PHOTOGRAPHY DATED DECEMBER, 1986 AND PLANIMETRIC MAPPING PREPARED BY GEOD CORP., RIDGE, NEW JERSEY  
MAPS ARE REVISED AND REPRINTED BY CAI TECHNOLOGIES, INC.

REVISED & REPRINTED BY  
**CAI Technologies**  
Precision Mapping. Geospatial Solutions.  
11 Pleasant Street, Littleton, NH 03561  
800.322.4540 - www.cai-tech.com

LEGEND	
PARCEL NUMBER	..... 2222
PARCEL AREA - ACRES	..... A
PARCEL AREA - SQUARE FEET	..... F
RECORD DIMENSION	..... 100'
SCALED DIMENSION	..... 100'S
MATCH LINE	.....
WATER	.....
EXEMPT PROPERTY	.....
SUBDIVISION LOT NO.	.....
HOUSE/STREET NUMBER	.....
RIGHT OF WAY/ACCESS	.....
COMMON OWNERSHIP	.....
WETLANDS	.....



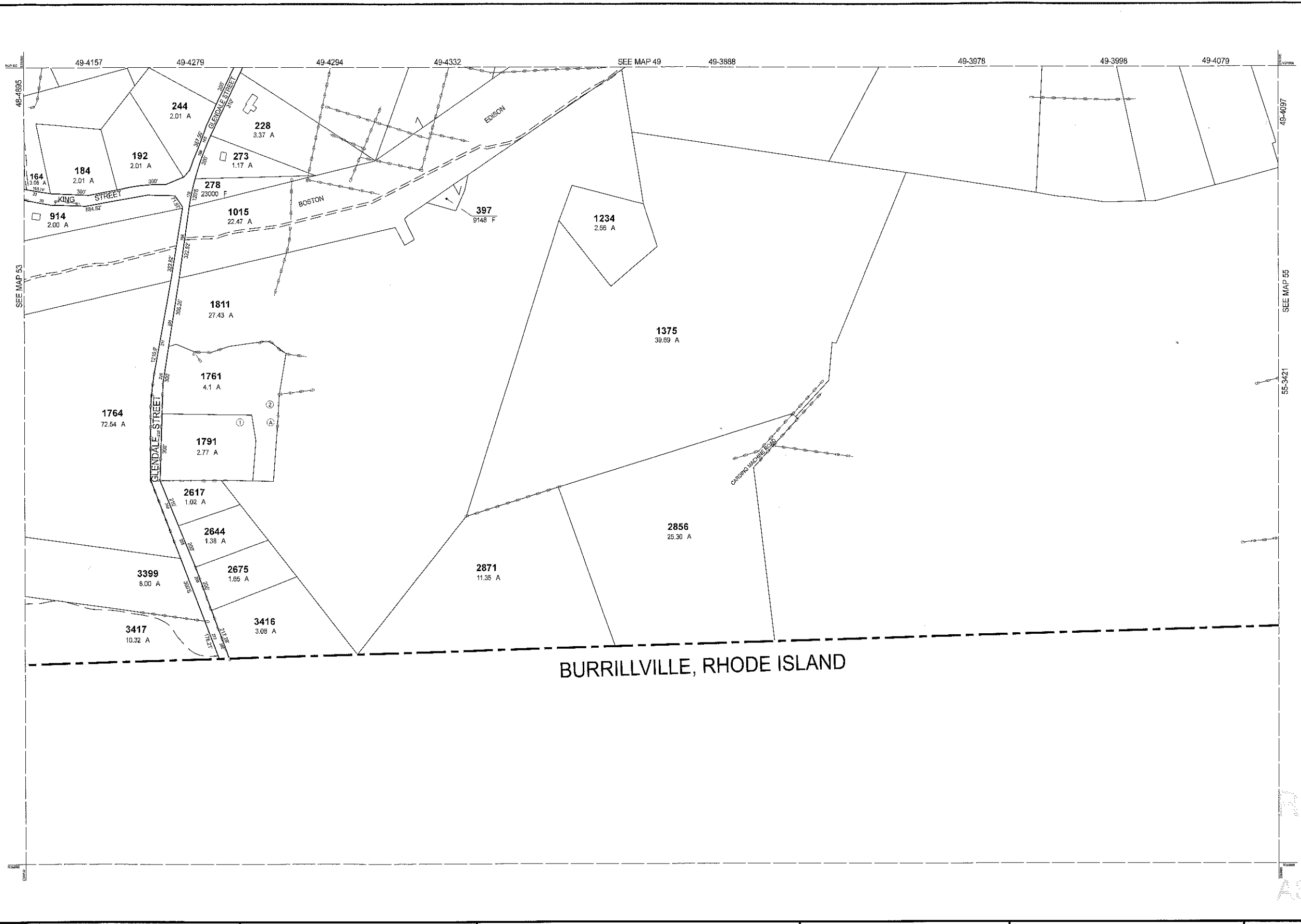
PROPERTY MAPS  
**UXBRIDGE**  
MASSACHUSETTS

INDEX DIAGRAM

47	48	49
52	53	54

MAP NO.  
**53**





BURRILLVILLE, RHODE ISLAND

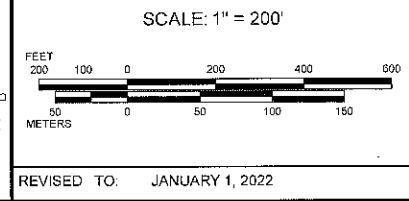
RECEIVED  
AUG 8 2022  
ASSISTANT

THIS MAP IS FOR ASSESSMENT PURPOSES. IT IS NOT VALID FOR LEGAL DESCRIPTION OR CONVEYANCE.  
THE HORIZONTAL DATUM IS THE MASSACHUSETTS STATE PLANE COORDINATE SYSTEM, NAD 83.  
ORIGINAL PROPERTY MAPS WERE PREPARED BY STONE & WEBSTER ENGINEERING CORP., BOSTON, MASSACHUSETTS, FROM AERIAL PHOTOGRAPHY DATED DECEMBER, 1989 AND PLANIMETRIC MAPPING PREPARED BY GEOD CORP., RIDGE, NEW JERSEY  
MAPS ARE REVISED AND REPRINTED BY CAI TECHNOLOGIES, INC.

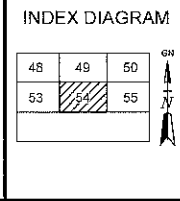
REVISED & REPRINTED BY  
**CAI Technologies**  
Precision Mapping. Geospatial Solutions.  
11 Pleasant Street, Littleton, NH 03561  
800.322.4540 - www.cai-tech.com

**LEGEND**

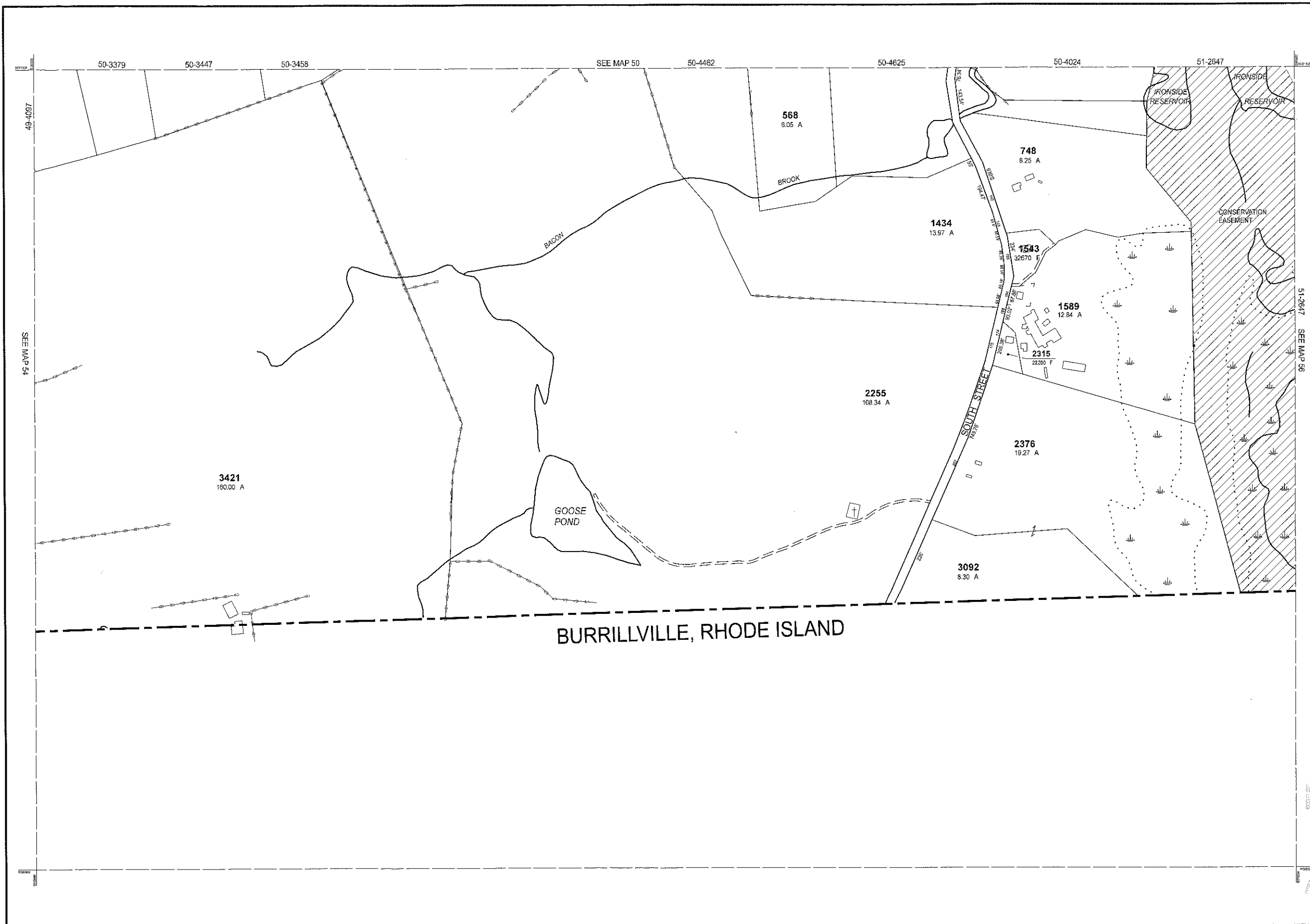
PARCEL NUMBER	..... 2222	EXEMPT PROPERTY	..... (E)
PARCEL AREA - ACRES	..... A	SUBDIVISION LOT NO.	..... (L)
PARCEL AREA - SQUARE FEET	..... F	HOUSE/STREET NUMBER	..... (H)
RECORD DIMENSION	..... 10'	RIGHT OF WAY/ACCESS	..... (R)
SCALED DIMENSION	..... 100'S	COMMON OWNERSHIP	..... (C)
MATCH LINE	..... (M)	WETLANDS	..... (W)
WATER	..... (W)		



PROPERTY MAPS  
**UXBRIDGE**  
MASSACHUSETTS



MAP NO.  
**54**



BURRILLVILLE, RHODE ISLAND

RECEIVED  
AUG 8 2022  
ASSESSORS

THIS MAP IS FOR ASSESSMENT PURPOSES. IT IS NOT VALID FOR LEGAL DESCRIPTION OR CONVEYANCE.  
THE HORIZONTAL DATUM IS THE MASSACHUSETTS STATE PLANE COORDINATE SYSTEM, NAD 83.  
ORIGINAL PROPERTY MAPS WERE PREPARED BY STONE & WEBSTER ENGINEERING CORP., BOSTON, MASSACHUSETTS, FROM AERIAL PHOTOGRAPHY DATED DECEMBER, 1988 AND PLANIMETRIC MAPPING PREPARED BY GEOD CORP., RIDGE, NEW JERSEY.  
MAPS ARE REVISED AND REPRINTED BY CAI TECHNOLOGIES, INC.

REVISED & REPRINTED BY  
**CAI Technologies**  
Precision Mapping, Geospatial Solutions.  
11 Pleasant Street, Littleton, NH 03561  
800.322.4540 - www.cai-tech.com

LEGEND	
PARCEL NUMBER	..... 2222
PARCEL AREA - ACRES	..... A
PARCEL AREA - SQUARE FEET	..... F
RECORD DIMENSION	..... 100'
SCALED DIMENSION	..... 100'S
MATCH LINE	.....
WATER	.....
EXEMPT PROPERTY	.....
SUBDIVISION LOT NO.	.....
HOUSE/STREET NUMBER	.....
RIGHT OF WAY/ACCESS	.....
COMMON OWNERSHIP	.....
WETLANDS	.....

SCALE: 1" = 200'

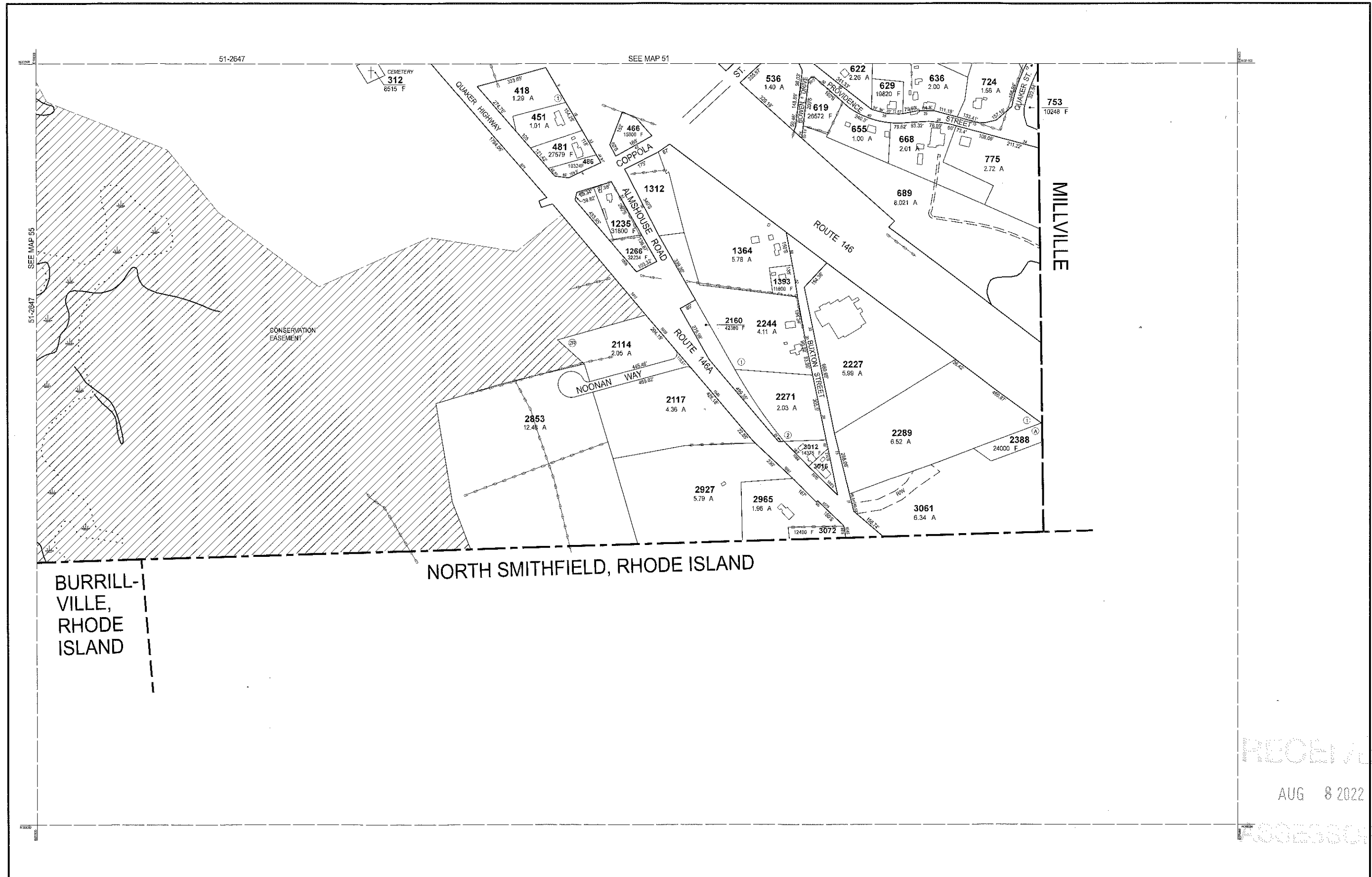
REVISIO TO: JANUARY 1, 2022

PROPERTY MAPS  
**UXBRIDGE**  
MASSACHUSETTS

INDEX DIAGRAM

49	50	51
54	55	56

MAP NO.  
**55**



BURRILL-  
VILLE,  
RHODE  
ISLAND

NORTH SMITHFIELD, RHODE ISLAND

MILLVILLE

RECEIVED  
AUG 8 2022  
ASSESSORS

THIS MAP IS FOR ASSESSMENT PURPOSES. IT IS NOT VALID FOR LEGAL DESCRIPTION OR CONVEYANCE.  
THE HORIZONTAL DATUM IS THE MASSACHUSETTS STATE PLANE COORDINATE SYSTEM, NAD 83.  
ORIGINAL PROPERTY MAPS WERE PREPARED BY STONE & WEBSTER ENGINEERING CORP., BOSTON, MASSACHUSETTS, FROM AERIAL PHOTOGRAPHY DATED DECEMBER, 1986 AND PLANIMETRIC MAPPING PREPARED BY GEOD CORP., RIDGE, NEW JERSEY  
MAPS ARE REVISED AND REPRINTED BY CAI TECHNOLOGIES, INC.

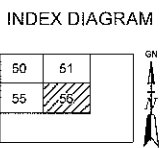
REVISED & REPRINTED BY  
**CAI Technologies**  
Precision Mapping. Geospatial Solutions.  
11 Pleasant Street, Littleton, NH 03561  
800.322.4540 - www.cai-tech.com

LEGEND	
PARCEL NUMBER	2222
PARCEL AREA - ACRES	A
PARCEL AREA - SQUARE FEET	F
RECORD DIMENSION	100'
SCALED DIMENSION	100'S
MATCH LINE	-M-
WATER	-W-
EXEMPT PROPERTY	(E)
SUBDIVISION LOT NO.	(L)
HOUSE/STREET NUMBER	(H)
RIGHT OF WAY/ACCESS	(R)
COMMON OWNERSHIP	(C)
WETLANDS	(W)

SCALE: 1" = 200'

REVISD TO: JANUARY 1, 2022

PROPERTY MAPS  
**UXBRIDGE**  
MASSACHUSETTS



MAP NO.  
**56**