

PROPERTY MAPS

UXBRIDGE

MASSACHUSETTS

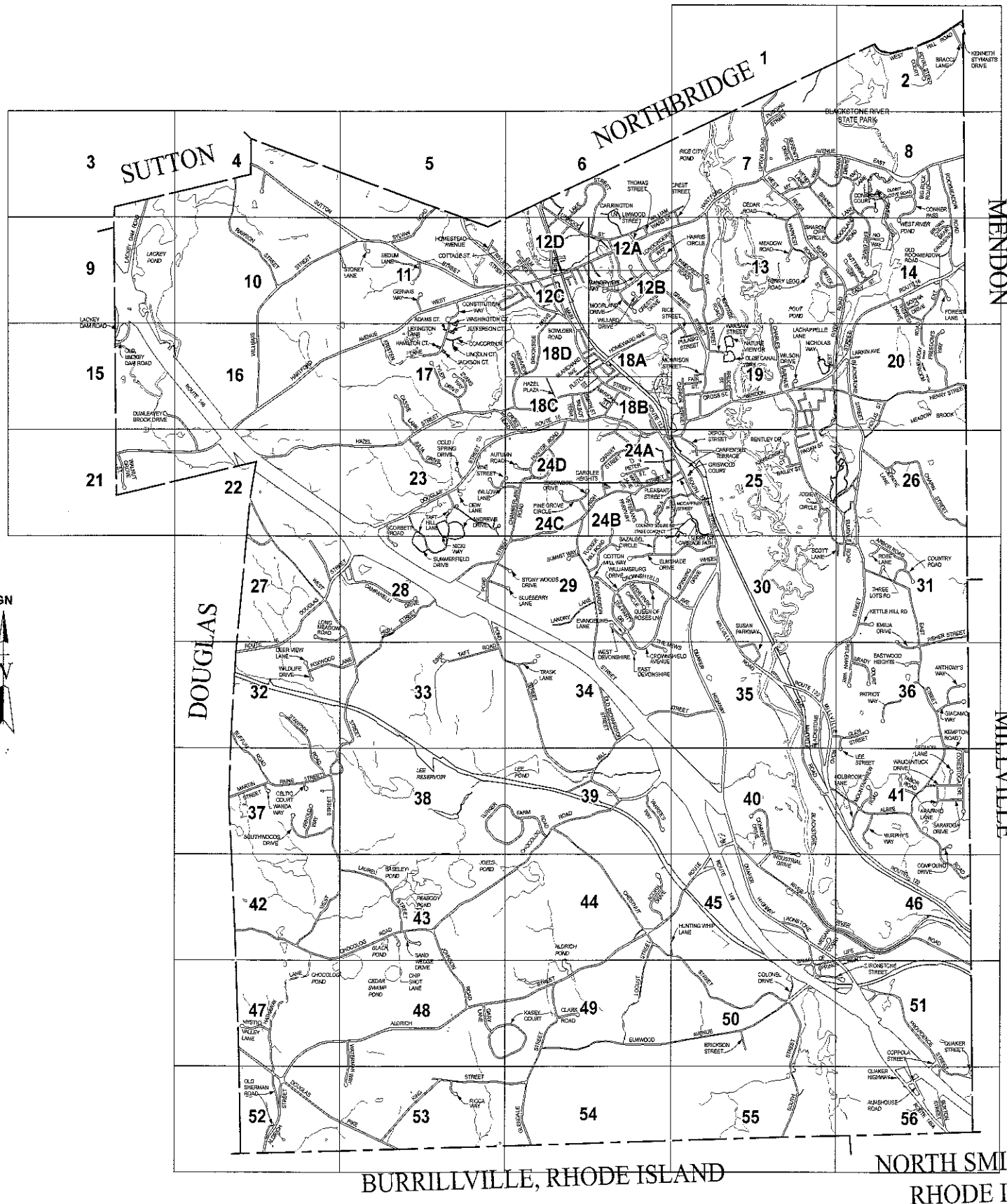


11 PLEASANT ST, LITTLETON, NH 03561
(800) 322-4540 WWW.CAI-TECH.COM

RECEIVED

JAN 17 2023

ASSESSORS



RECEIVED
JAN 17 2023
ASSESSORS

STREET	MAP	STREET	MAP	STREET	MAP
ACORN DRIVE	44	AGAN ST	35 SE 40	OLD MILLVILLE RD	35 SE 40
ADAMS CT	17	FAR ST	15	OLD RICHARDSON ST	34
ALBEE RD	40 SE 46	FARNUM ST	24A	OLD ROCKMEADOW RD	43
ALDRICH ST (RTE 88)	40 SW 52	FISHER ST	36 NE 31	OLD SHERMAN RD	52
ALMSHOUSE RD	56	FLETCHER ST	18B,C	OLD SKULL ROCK RD	35
ARY LN	8	FOREST LN	14	OLD STILL CORNER RD	39
ANDREWS DRIVE	23,28	FOXWOOD LN	33 W 32	OLDE CANAL WAY	19
ANTHONY'S WAY	38	FREEDOM'S WAY	20	OTIS ST	12C
ARAPAHO LN	41			PANE ST	37 NE 38
ARBOR ROAD	31			PARK ST	25 SW 24A
ARCH ST	19A,B			PARK TERR	26A
ARNOLDS WAY	37			PARKS AVE	12C NE 8
ASCOOT LN	78			PATRICK HENRY ST	19
AUTUMN RD	24D			GERTRUDE ST	19
SACON ST	31			GERVAIS WAY	36
BAILEY ST	25			GIACOMO WAY	24A
BAKER LN	12C,D			GLEN ST	35 E 36
BALM OF LIFE SPRING RD	50 NE 46			GLENDALE ST	49 SW 54
BARLAYS WAY	4			GLORIA ST	25
BAZALEEL CR	29 N 24B			GRANITE ST	19 NW 12A,B
BEACON ST	19			GRISWOLD COURT	25
BEAUSOLEIL RD	26			GUERTIN AVE	12C
BENTLEY DR	25			HAMILTON CT	17
BEVERLY AVE	12C SW 11			HARRIS CIRCLE	12A
BIG ROCK RD	8			HARTFORD AVE EAST	12A NE 8
BLACKSTONE ST	40 NE 20			HARTFORD AVE WEST	12C
BLANCHARD AVE	18D			HARVARD ST	13 NE 7
BLUEBERRY LANE	28,29			HARVEST RD	13 NE 7
BOSTON AVE	18A			HARVEY SPALDING ST	23
BOSTON ST	12B,C,D			HATHAWAY LN	42
BOUFFERMAN LN	12D			HATHAWAY LN	23 SW 52
BOWEN DR	56			HAZEL PLAZA	18C
BOWLER ST	12C SW			HAZEL ST	18 SW 22
BRACCI LN	2			HECLA ST	19 SE 29
BROADY COURT	35			HENRY LEGG RD	13
BRANDY LN	7 DE 8			HENRY ST	19 SE 20
BROOKSIDE DR	18C,D			HERITAGE RD	13
BROWN BEAR CROSSING	14			HEWETT ST	19B
BROWN TERR	25 SW 25			HIGH ST	26 NW 33
BRUCE ST	15			HIGHLAND PARK	6
BUFFUM RD	37 NW 32			HIGHNESS DR	26
BUTTERMILK WAY	14			HIGHVIEW DR	18D
BUXTON ST	56			HITCHIN POST LN	25
C ST	12C			HOLBROOK LN	41
CALLAHAN WAY	33			HOLLIS ST	20 SW 26
CALMUT CT	19			HOMESTEAD AVE	11
CAMPANELLO DRIVE	28			HOMERIDGE AVE	19A
CARPENT ST	19			HUNTER RD	19C SW 24D
CARNEY ST	24A			HUNTING WHIP LANE	45
CAROLEE HEIGHTS	24B			HYDE PARK CIRCLE	23
CARPENTER TERR	25			INDUSTRIAL DR	45 NE 40
CARRIAGE PATH	25			IRONSTONE ST	45 SE 50
CARRINGTON LN	5, 12A			JACKSON CT	17
CASSE LANE	17			JEFFERSON CT	17
CASPER LN	13 NW 7			JESTERS WAY	19
CELTIC COURT	37			JODIE CIRCLE	25
CENTENIAL CT	19			JOHNSON RD	43 SE 48
CHAMBERLAIN RD	29 NE 24C			JULIA DRIVE	23
CHAPIN ST	26			KASEY COURT	48 E 49
CHARLES AVE	19 N 13			KATELYN ST	39 SE 50
CHEERY ST	25			CHIP SHOT LANE	38 SW 42
CHESTNUT ST	39 SE 50			CHOCOLOG RD	12A NE 8
CHURCH ST	49			CHURCH ST	12A NE 8
CHIP SHOT LANE	38 SW 42			CLARK RD	23
CHOCOLOG RD	12A NE 8			COLDSPRING DR	50
CHURCH ST	12A NE 8			COLONEL DR	40
CLARK RD	23			COMMERCE DRIVE	41
COLDSPRING DR	50			COMPOUND DRIVE	17
COLONEL DR	40			CONCORD LN	41
COMMERCE DRIVE	41			CONGREGA DR	8
COMPOUND DRIVE	17			CONOR PASS	11
CONCORD LN	41			CONSTITUTION WAY	56
CONGREGA DR	8			COPPOLA ST	23,28
CONOR PASS	11			CORBETT ROAD	24A
CONSTITUTION WAY	56			COTE LANE	11
COPPOLA ST	23,28			COTTAGE ST	23
CORBETT ROAD	24A			COTTON MILL WAY	31
COTE LANE	11			COUNTRY RD	28
COTTAGE ST	23			COURT ST	18B SE 24A
COTTON MILL WAY	31			CREST ST	13 NW 7
COUNTRY RD	28			CRESTVIEW DR	12B
COURT ST	18B SE 24A			CROSS RD	19C NW 17
CREST ST	13 NW 7			CROSS ST	18
CRESTVIEW DR	12B			CROWN & EAGLE RD	12A,B
CROSS RD	19C NW 17			CROWNS WAY	23
CROSS ST	18			CROWNSHIELD AVE	30 SW 34
CROWN & EAGLE RD	12A,B			DALE ST	18
CROWNS WAY	23			DANIEL ST	18
CROWNSHIELD AVE	30 SW 34			DEANNA DR	7 NE 8
DALE ST	18			DEER VIEW LN	32
DANIEL ST	18			DEPATIE LANE	26
DEANNA DR	7 NE 8			DEPOT ST	28
DEER VIEW LN	32			DEVLIN ST	25
DEPATIE LANE	26			DONNA COURT	8
DEPOT ST	28			DOUGLAS PIKE	53 NW 47
DEVLIN ST	25			DOUGLAS ST	24 SW 32
DONNA COURT	8			(ROUTE 16)	29
DOUGLAS PIKE	53 NW 47			DUCHESS PATH	19 SE 22
DOUGLAS ST	24 SW 32			EUNELINE BROOK DR	9
(ROUTE 16)	29			GUNNY COVE LANE	10
DUCHESS PATH	19 SE 22			DUTCH HILL ROAD	7
EUNELINE BROOK DR	9			EAST DEVONSHIRE	29
GUNNY COVE LANE	10			EAST ST	31 SE 41
DUTCH HILL ROAD	7			EASTWOOD HEIGHTS	36
EAST DEVONSHIRE	29			EASY ST	14
EAST ST	31 SE 41			EBER TAFT RD	33
EASTWOOD HEIGHTS	36			EDENWOOD RD	24C
EASY ST	14			ELIZABETH ST	25 NW 19
EBER TAFT RD	33			ELM ST	12C,D
EDENWOOD RD	24C			ELMDALE RD	31 NE 28
ELIZABETH ST	25 NW 19			ELMWOOD AVE	46 SW 49
ELM ST	12C,D			EMILIA DR	36 NW 51
ELMDALE RD	31 NE 28			ERIC DR	8 SE 14
ELMWOOD AVE	46 SW 49			ERICKSON ST	29
EMILIA DR	36 NW 51			EVANGELINE LN	17
ERIC DR	8 SE 14			EVANS WAY	29
ERICKSON ST	29				
EVANGELINE LN	17				
EVANS WAY	29				

THIS MAP IS FOR ASSESSMENT PURPOSES. IT IS NOT VALID FOR LEGAL DESCRIPTION OR CONVEYANCE.

THE HORIZONTAL DATUM IS THE MASSACHUSETTS STATE PLANE COORDINATE SYSTEM, NAD 83.

REVISED & REPRINTED BY

CAI Technologies
Precision Mapping. Geospatial Solutions.

11 Pleasant Street, Littleton, NH 03561
800.322.4540 - www.cai-tech.com

LEGEND

54 200' SCALE MAP

100' SCALE BOUNDARY

TOWNLINE

WATER

SCALE: 1"=2000'

FEET 1,900 950 0 1,900 3,800 5,700

METERS 520 0 520 1,040 1,560

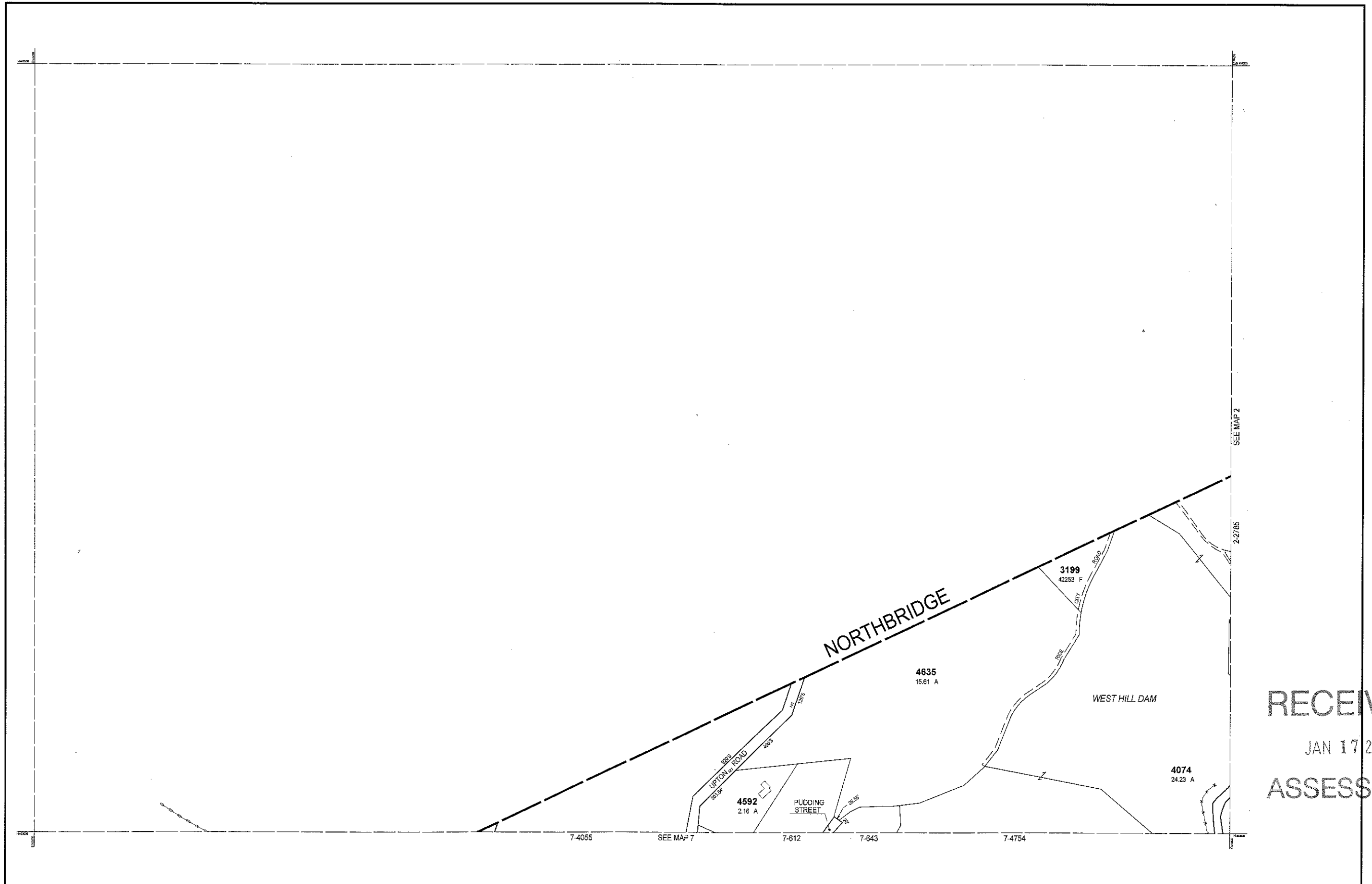
REVISED TO: JANUARY 1, 2023

PROPERTY MAPS

UXBRIDGE

MASSACHUSETTS

INDEX MAP



RECEIVED
 JAN 17 2023
 ASSESSORS

THIS MAP IS FOR ASSESSMENT PURPOSES. IT IS NOT VALID FOR LEGAL DESCRIPTION OR CONVEYANCE.
 THE HORIZONTAL DATUM IS THE MASSACHUSETTS STATE PLANE COORDINATE SYSTEM, NAD 83.
 ORIGINAL PROPERTY MAPS WERE PREPARED BY STONE & WEBSTER ENGINEERING CORP., BOSTON, MASSACHUSETTS, FROM AERIAL PHOTOGRAPHY DATED DECEMBER, 1986 AND PLANIMETRIC MAPPING PREPARED BY GEOD CORP., RIDGE, NEW JERSEY
 MAPS ARE REVISED AND REPRINTED BY CAI TECHNOLOGIES, INC.

REVISED & REPRINTED BY

CAI Technologies
 Precision Mapping. Geospatial Solutions.
 11 Pleasant Street, Littleton, NH 03561
 800.322.4540 - www.cai-tech.com

LEGEND

PARCEL NUMBER 2222	EXEMPT PROPERTY (E)
PARCEL AREA - ACRES A	SUBDIVISION LOT NO. (L)
PARCEL AREA - SQUARE FEET F	HOUSE/STREET NUMBER (H)
RECORD DIMENSION 100'	RIGHT OF WAY/ACCESS (R)
SCALED DIMENSION 100'S	COMMON OWNERSHIP (C)
MATCH LINE (M)	WETLANDS (W)
WATER (W)		

SCALE: 1" = 200'

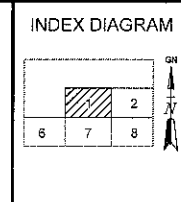
FEET: 200 100 0 200 400 600
 METERS: 0 50 100 150

REVISED TO: JANUARY 1, 2023

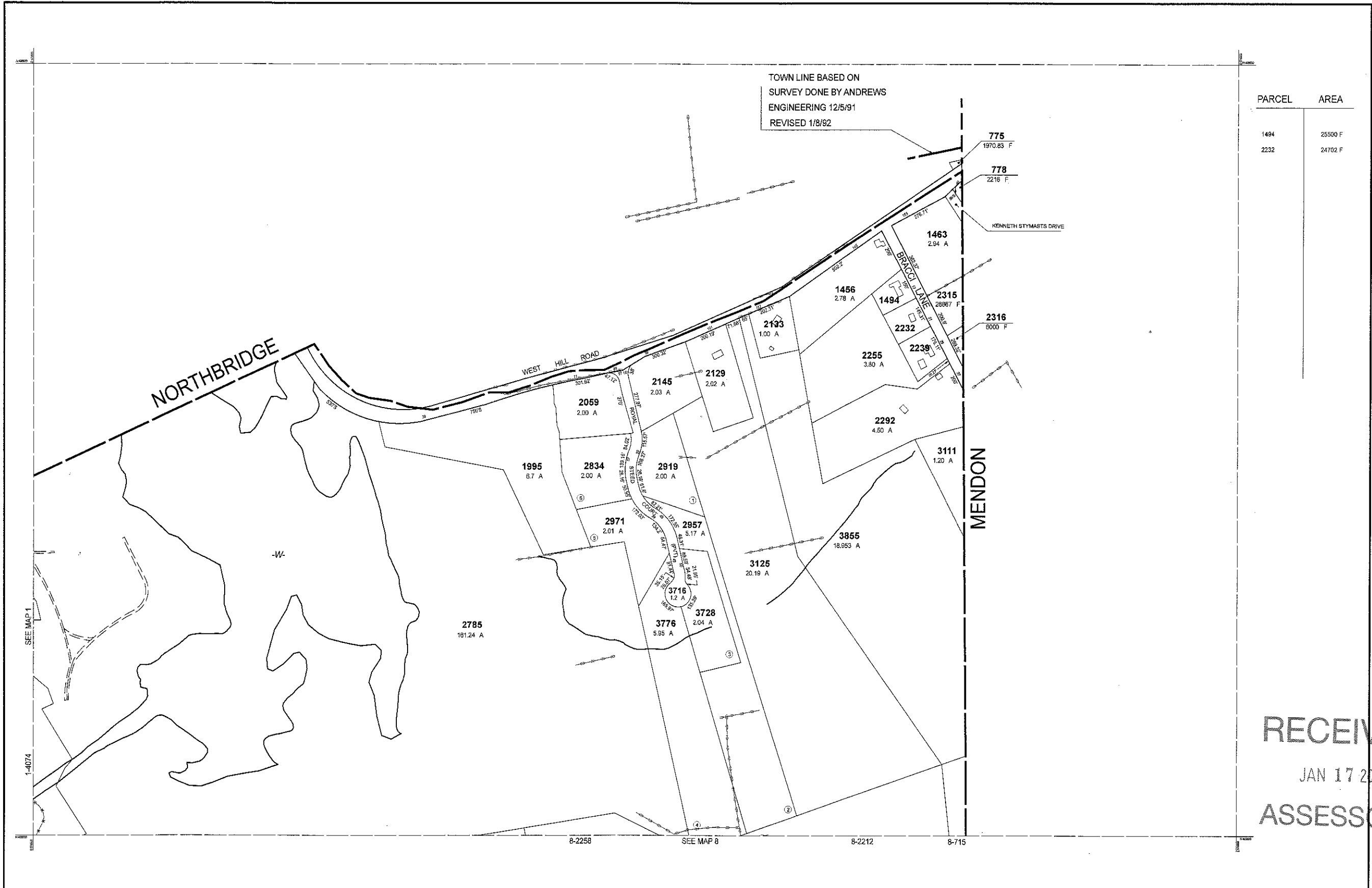
PROPERTY MAPS

UXBRIDGE

MASSACHUSETTS



MAP NO.
1



PARCEL	AREA
1494	25500 F
2232	24702 F

RECEIVED
 JAN 17 2023
 ASSESSORS

THIS MAP IS FOR ASSESSMENT PURPOSES. IT IS NOT VALID FOR LEGAL DESCRIPTION OR CONVEYANCE.
 THE HORIZONTAL DATUM IS THE MASSACHUSETTS STATE PLANE COORDINATE SYSTEM, NAD 83.
 ORIGINAL PROPERTY MAPS WERE PREPARED BY STONE & WEBSTER ENGINEERING CORP., BOSTON, MASSACHUSETTS, FROM AERIAL PHOTOGRAPHY DATED DECEMBER, 1986 AND PLANIMETRIC MAPPING PREPARED BY GEOD CORP., RIDGE, NEW JERSEY
 MAPS ARE REVISED AND REPRINTED BY CAI TECHNOLOGIES, INC.

REVISED & REPRINTED BY

CAI Technologies
 Precision Mapping. Geospatial Solutions.
 11 Pleasant Street, Littleton, NH 03561
 800.322.4540 - www.cai-tech.com

LEGEND

PARCEL NUMBER 2222	EXEMPT PROPERTY (E)
PARCEL AREA - ACRES A	SUBDIVISION LOT NO. (L)
PARCEL AREA - SQUARE FEET F	HOUSE/STREET NUMBER (N)
RECORD DIMENSION 100'	RIGHT OF WAY/ACCESS (R)
SCALED DIMENSION 100'S	COMMON OWNERSHIP (C)
MATCH LINE (M)	WETLANDS (W)
WATER (W)		

SCALE: 1" = 200'


FEET: 0 100 200 400 600
 METERS: 0 50 100 150

REVISED TO: JANUARY 1, 2023

PROPERTY MAPS

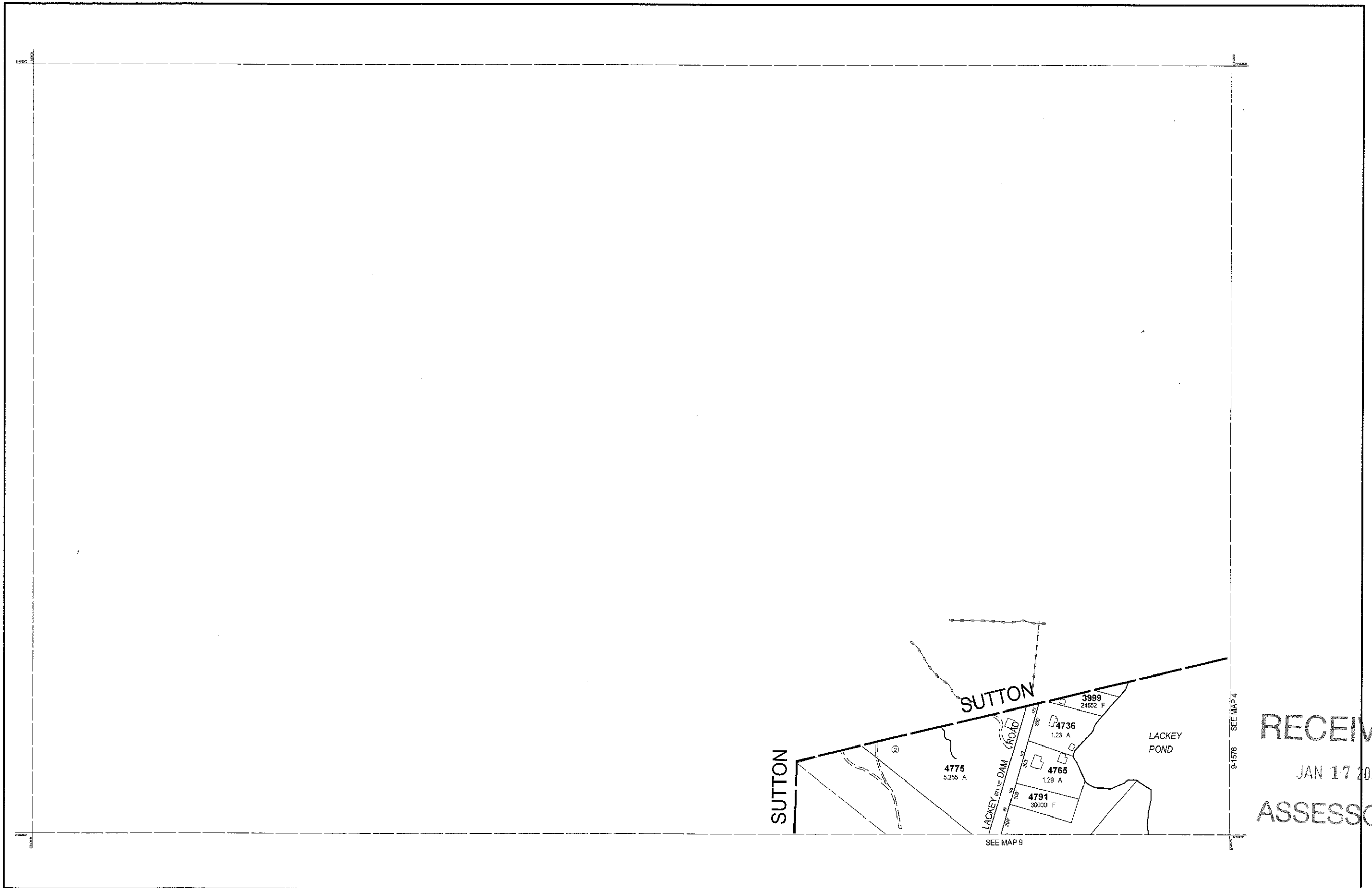
UXBRIDGE

MASSACHUSETTS



MAP NO.

2



RECEIVED
 JAN 17 2023
 ASSESSORS

THIS MAP IS FOR ASSESSMENT PURPOSES. IT IS NOT VALID FOR LEGAL DESCRIPTION OR CONVEYANCE.
 THE HORIZONTAL DATUM IS THE MASSACHUSETTS STATE PLANE COORDINATE SYSTEM, NAD 83.
 ORIGINAL PROPERTY MAPS WERE PREPARED BY STONE & WEBSTER ENGINEERING CORP., BOSTON, MASSACHUSETTS, FROM AERIAL PHOTOGRAPHY DATED DECEMBER, 1986 AND PLANIMETRIC MAPPING PREPARED BY GEDD CORP., RIDGE, NEW JERSEY
 MAPS ARE REVISED AND REPRINTED BY CAI TECHNOLOGIES, INC.

REVISED & REPRINTED BY
 CAI Technologies
 Precision Mapping. Geospatial Solutions.
 11 Pleasant Street, Littleton, NH 03561
 800.322.4540 - www.cai-tech.com


LEGEND

PARCEL NUMBER 2222	EXEMPT PROPERTY (E)
PARCEL AREA - ACRES A	SUBDIVISION LOT NO. (L)
PARCEL AREA - SQUARE FEET F	HOUSE/STREET NUMBER (H)
RECORD DIMENSION 100'	RIGHT OF WAY/ACCESS (RW)
SCALED DIMENSION 100'S	COMMON OWNERSHIP (CO)
MATCH LINE (ML)	WETLANDS (W)
WATER (W)		

SCALE: 1" = 200'

REVISED TO: JANUARY 1, 2023

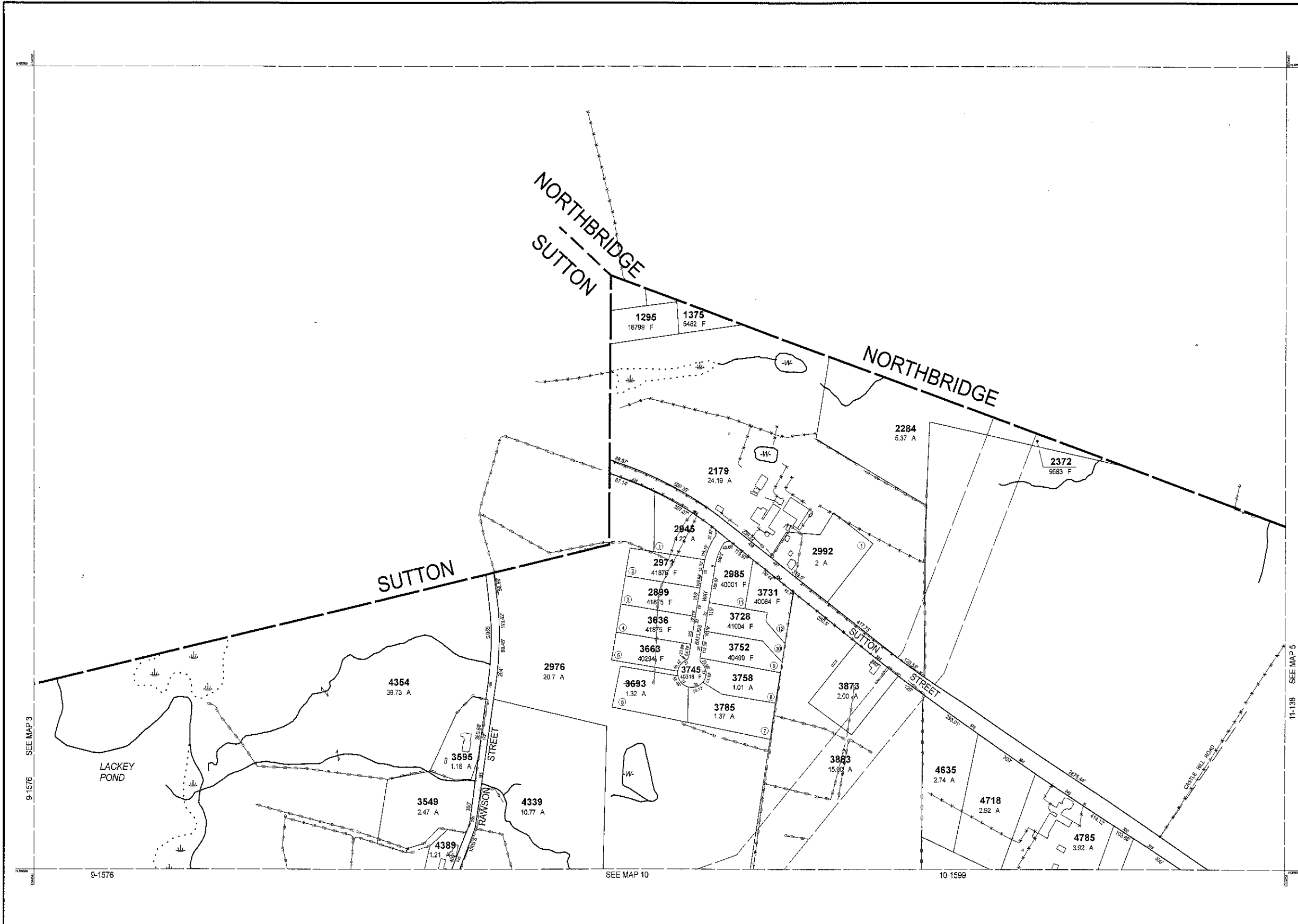
PROPERTY MAPS
UXBRIDGE
 MASSACHUSETTS



MAP NO.
3

PARCEL AREA

2992 15580 F



RECEIVED
JAN 17 2023
ASSESSORS

THIS MAP IS FOR ASSESSMENT PURPOSES. IT IS NOT VALID FOR LEGAL DESCRIPTION OR CONVEYANCE.
THE HORIZONTAL DATUM IS THE MASSACHUSETTS STATE PLANE COORDINATE SYSTEM, NAD 83.
ORIGINAL PROPERTY MAPS WERE PREPARED BY STONE & WEBSTER ENGINEERING CORP., BOSTON, MASSACHUSETTS, FROM AERIAL PHOTOGRAPHY DATED DECEMBER, 1986 AND PLANIMETRIC MAPPING PREPARED BY GEOO CORP., RIDGE, NEW JERSEY
MAPS ARE REVISED AND REPRINTED BY CAI TECHNOLOGIES, INC.

REVISED & REPRINTED BY
CAI Technologies
Precision Mapping. Geospatial Solutions.
11 Pleasant Street, Littleton, NH 03561
800.322.4540 - www.cai-tech.com


LEGEND

PARCEL NUMBER	2222	EXEMPT PROPERTY	(E)
PARCEL AREA - ACRES	A	SUBDIVISION LOT NO.	(L)
PARCEL AREA - SQUARE FEET	F	HOUSE/STREET NUMBER	(H/S)
RECORD DIMENSION	100'	RIGHT OF WAY/ACCESS	(RW)
SCALED DIMENSION	100'S	COMMON OWNERSHIP	(CO)
MATCH LINE	(---)	WETLANDS	(W)
WATER	(---)		

SCALE: 1" = 200'

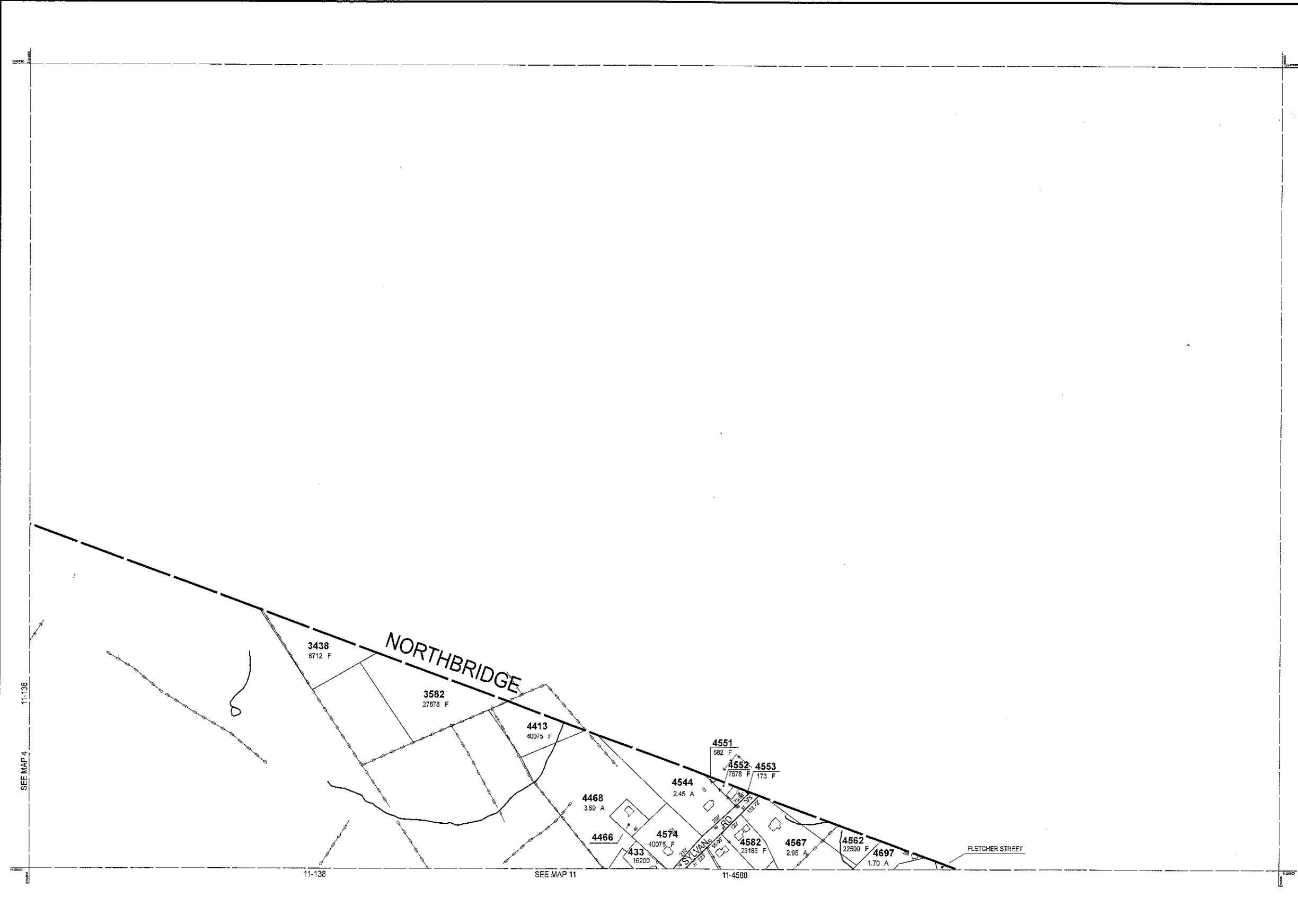
REVISD TO: JANUARY 1, 2023

PROPERTY MAPS
UXBRIDGE
MASSACHUSETTS



MAP NO.
4

PARCEL	AREA
4466	13600 F
4551	2178 F
4552	9583 F
4553	870 F



RECEIVED
 JAN 17 2023
 ASSESSORS

THIS MAP IS FOR ASSESSMENT PURPOSES. IT IS NOT VALID FOR LEGAL DESCRIPTION OR CONVEYANCE.
 THE HORIZONTAL DATUM IS THE MASSACHUSETTS STATE PLANE COORDINATE SYSTEM, NAD 83.
 ORIGINAL PROPERTY MAPS WERE PREPARED BY STONE & WEBSTER ENGINEERING CORP., BOSTON, MASSACHUSETTS, FROM AERIAL PHOTOGRAPHY DATED DECEMBER, 1986 AND PLANIMETRIC MAPPING PREPARED BY GEOD CORP., RIDGE, NEW JERSEY
 MAPS ARE REVISED AND REPRINTED BY CAI TECHNOLOGIES, INC.

REVISED & REPRINTED BY

CAI Technologies
 Precision Mapping, Geospatial Solutions.
 11 Pleasant Street, Littleton, NH 03561
 800.322.4540 - www.cai-tech.com

LEGEND

PARCEL NUMBER 2222	EXEMPT PROPERTY (E)
PARCEL AREA - ACRES A	SUBDIVISION LOT NO. (L)
PARCEL AREA - SQUARE FEET F	HOUSE/STREET NUMBER (H)
RECORD DIMENSION 100'	RIGHT OF WAY/ACCESS (RW)
SCALED DIMENSION 100'S	COMMON OWNERSHIP (CO)
MATCH LINE (ML)	WETLANDS (W)
WATER (W)		

SCALE: 1" = 200'

FEET: 200 100 0 200 400 600
 METERS: 50 100 150
 REVISED TO: JANUARY 1, 2023

PROPERTY MAPS

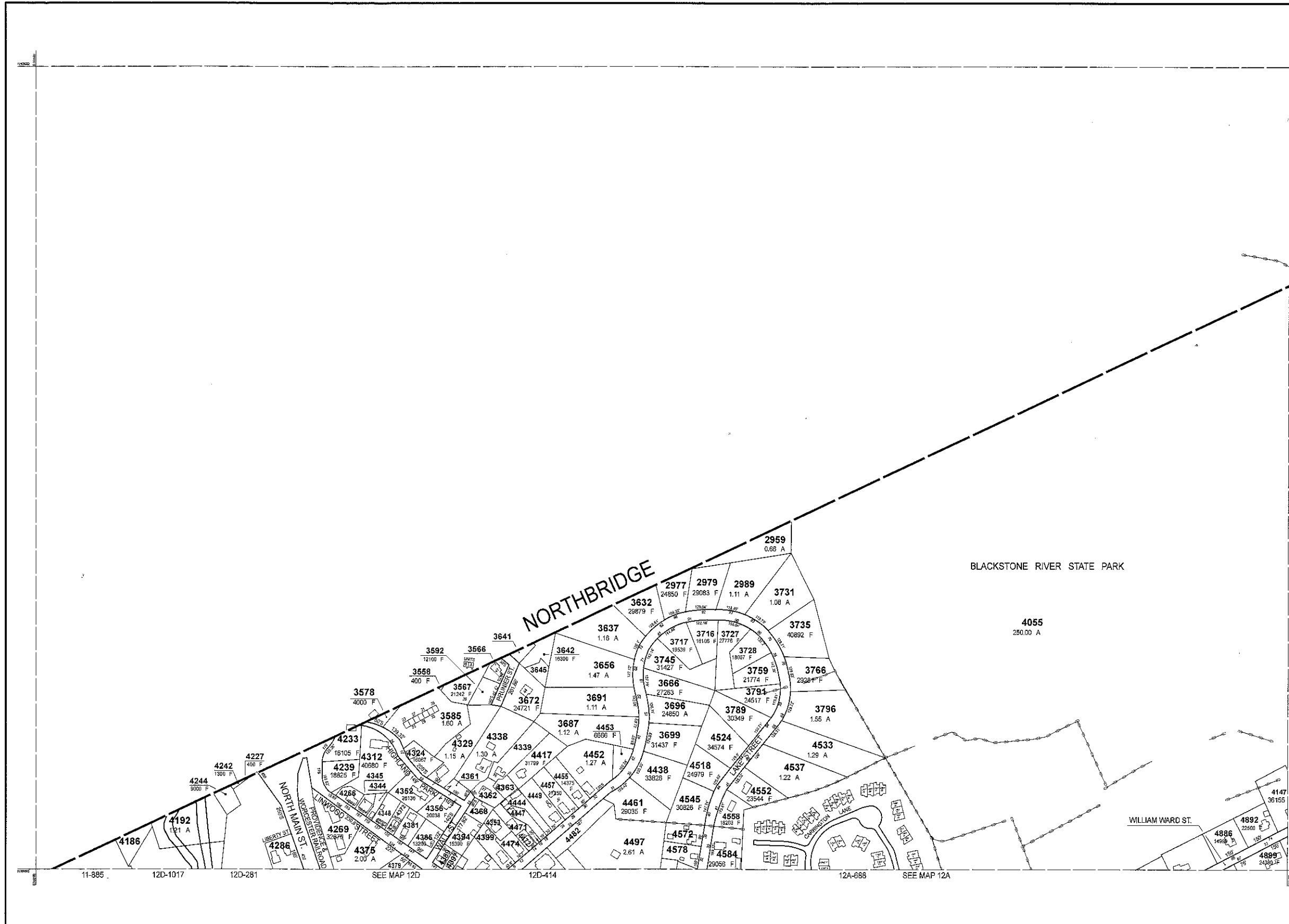
UXBRIDGE

MASSACHUSETTS



MAP NO.

5



PARCEL	AREA
3566	10019 F
3641	600 F
3645	7000 F
4186	10890 F
4286	7000 F
4339	16117 F
4344	4875 F
4345	3437 F
4348	7453 F
4351	5227 F
4352	7429 F
4353	6193 F
4358	1823 F
4372	6878 F
437	7480 F
4381	13460 F
4389	4523 F
4393	7990 F
4397	3872 F
4399	13295 F
4444	10576 F
4447	8872 F
4448	16200 F
4471	9608 F
4472	4416 F
4474	8284 F
4482	17325 F
4572	12832 F
4578	13504 F
4863	22500 F

SEE MAP 7

RECEIVED
 JAN 17 2023
 ASSESSORS

THIS MAP IS FOR ASSESSMENT PURPOSES. IT IS NOT VALID FOR LEGAL DESCRIPTION OR CONVEYANCE.
 THE HORIZONTAL DATUM IS THE MASSACHUSETTS STATE PLANE COORDINATE SYSTEM, NAD 83.
 ORIGINAL PROPERTY MAPS WERE PREPARED BY STONE & WEBSTER ENGINEERING CORP., BOSTON, MASSACHUSETTS, FROM AERIAL PHOTOGRAPHY DATED DECEMBER, 1986 AND PLANIMETRIC MAPPING PREPARED BY GEOD CORP., RIDGE, NEW JERSEY
 MAPS ARE REVISED AND REPRINTED BY CAI TECHNOLOGIES, INC.

REVISED & REPRINTED BY
 CAI Technologies
 Precision Mapping. Geospatial Solutions.
 11 Pleasant Street, Littleton, NH 03561
 800.322.4540 - www.cai-tech.com


LEGEND

PARCEL NUMBER 2222	EXEMPT PROPERTY (E)
PARCEL AREA - ACRES A	SUBDIVISION LOT NO. (L)
PARCEL AREA - SQUARE FEET F	HOUSE/STREET NUMBER (S)
RECORD DIMENSION 100'	RIGHT OF WAY/ACCESS (RW)
SCALED DIMENSION 100'S	COMMON OWNERSHIP (CO)
MATCH LINE (ML)	WETLANDS (W)
WATER (W)		

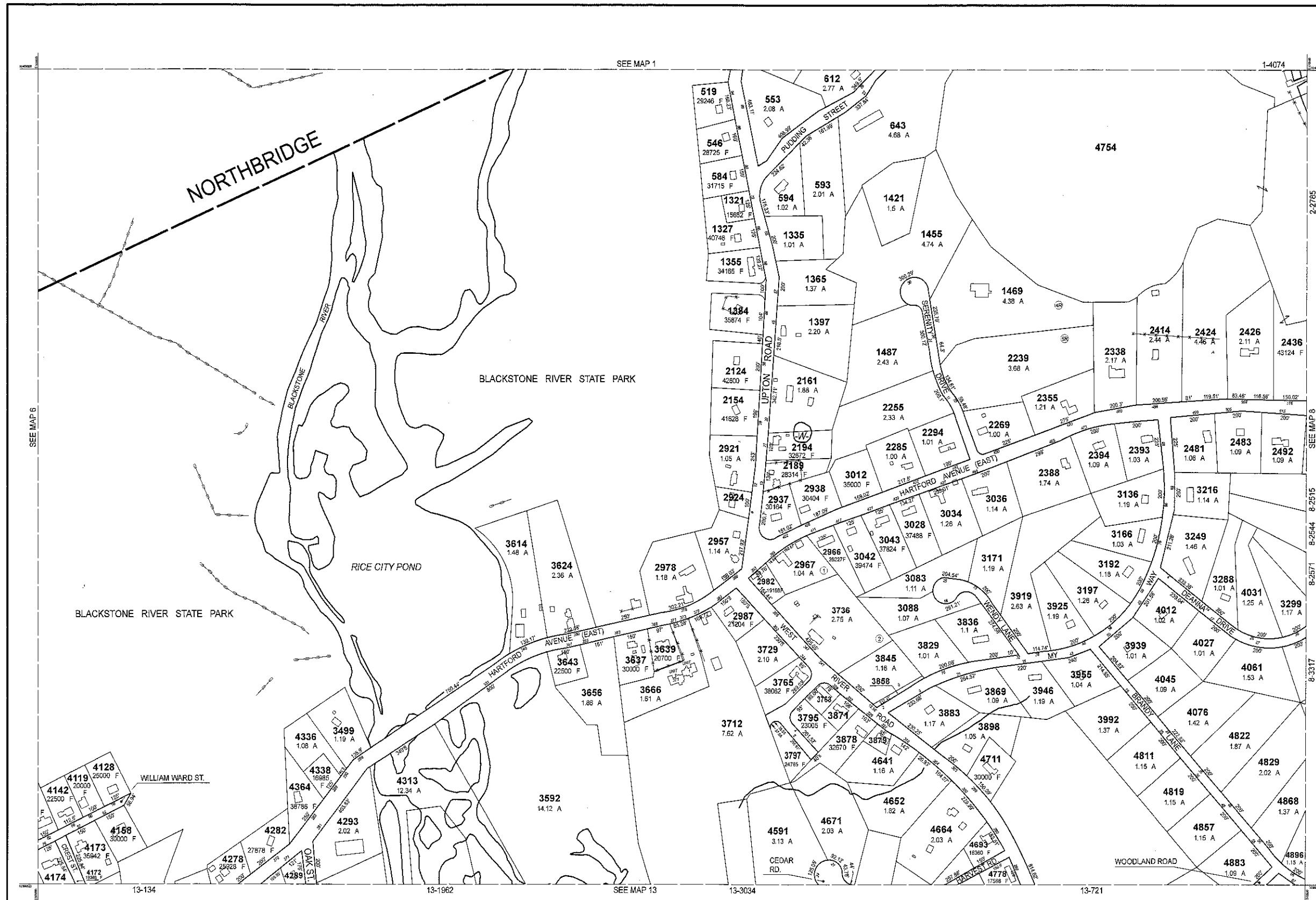
SCALE: 1" = 200'

REVISD TO: JANUARY 1, 2023

PROPERTY MAPS
UXBRIDGE
 MASSACHUSETTS



MAP NO.
6



PARCEL	AREA
2924	14244 F
3736	14810 F
3793	11900 F
3797	23522 F
3568	2844 F
3671	13185 F
3878	9292 F
3814	3035 F
4147	22500 F
4289	141810 F

RECEIVED
 JAN 17 2023
 ASSESSORS

THIS MAP IS FOR ASSESSMENT PURPOSES. IT IS NOT VALID FOR LEGAL DESCRIPTION OR CONVEYANCE.

THE HORIZONTAL DATUM IS THE MASSACHUSETTS STATE PLANE COORDINATE SYSTEM, NAD 83.

ORIGINAL PROPERTY MAPS WERE PREPARED BY STONE & WEBSTER ENGINEERING CORP., BOSTON, MASSACHUSETTS, FROM AERIAL PHOTOGRAPHY DATED DECEMBER, 1986 AND PLANIMETRIC MAPPING PREPARED BY GEOD CORP., RIDGE, NEW JERSEY

MAPS ARE REVISED AND REPRINTED BY CAI TECHNOLOGIES, INC.

REVISED & REPRINTED BY

CAI Technologies
 Precision Mapping. Geospatial Solutions.

11 Pleasant Street, Littleton, NH 03581
 800.322.4540 - www.cai-tech.com

LEGEND

PARCEL NUMBER 2222	EXEMPT PROPERTY (E)
PARCEL AREA - ACRES A	SUBDIVISION LOT NO. (L)
PARCEL AREA - SQUARE FEET F	HOUSE/STREET NUMBER (H/S)
RECORD DIMENSION 100'	RIGHT OF WAY/ACCESS (RWA)
SCALED DIMENSION 100'S	COMMON OWNERSHIP (CO)
MATCH LINE (ML)	WETLANDS (W)
WATER (W)		


SCALE: 1" = 200'

REVISD TO: JANUARY 1, 2023

PROPERTY MAPS

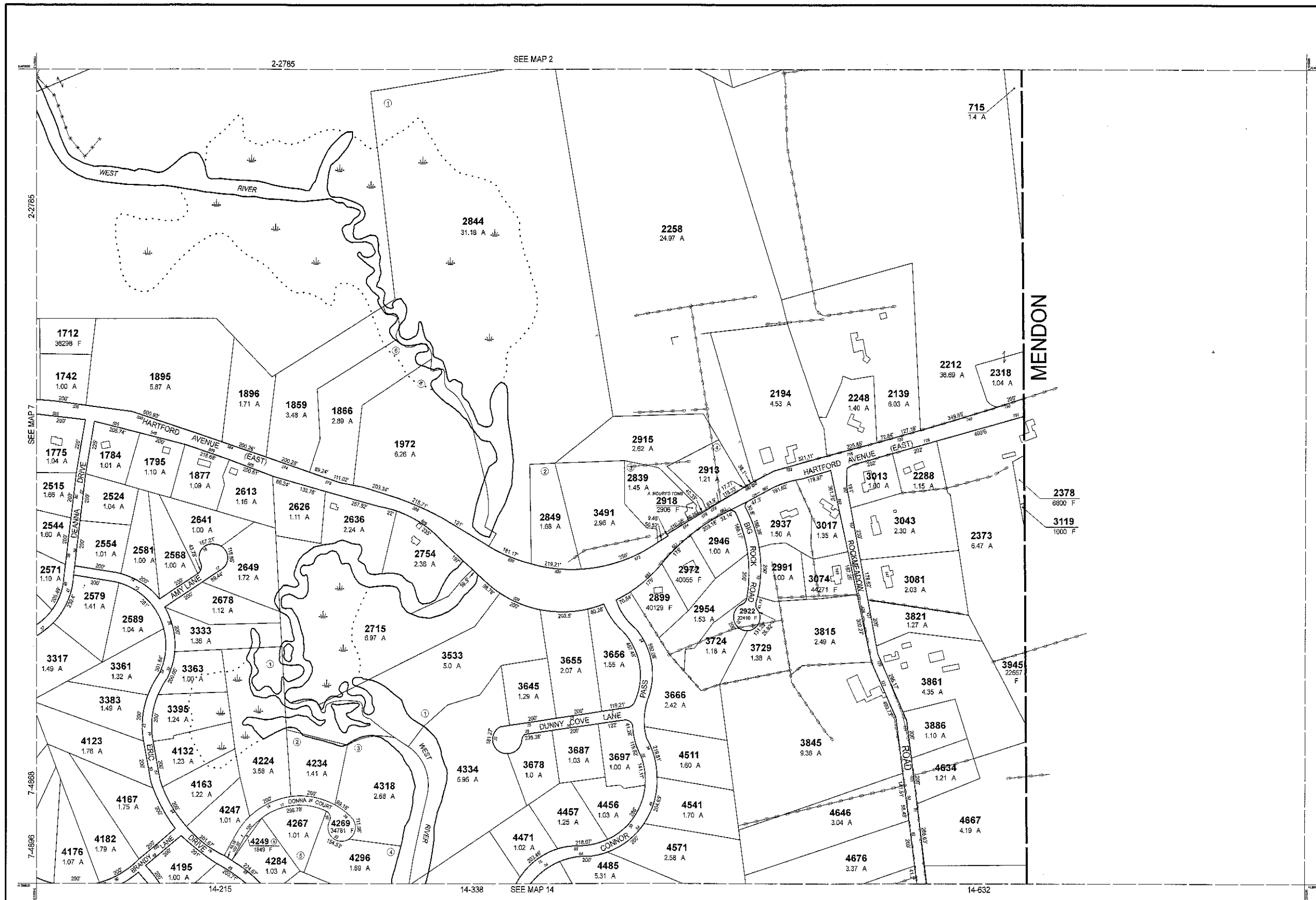
UXBRIDGE

MASSACHUSETTS



MAP NO.

7



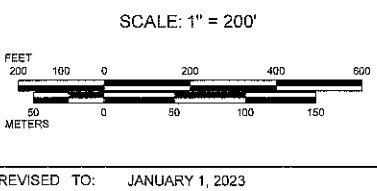
RECEIVED
 JAN 17 2023
 ASSESSORS

THIS MAP IS FOR ASSESSMENT PURPOSES. IT IS NOT VALID FOR LEGAL DESCRIPTION OR CONVEYANCE.
 THE HORIZONTAL DATUM IS THE MASSACHUSETTS STATE PLANE COORDINATE SYSTEM, NAD 83.
 ORIGINAL PROPERTY MAPS WERE PREPARED BY STONE & WEBSTER ENGINEERING CORP., BOSTON, MASSACHUSETTS, FROM AERIAL PHOTOGRAPHY DATED DECEMBER, 1986 AND PLANIMETRIC MAPPING PREPARED BY GEOD CORP., RIDGE, NEW JERSEY
 MAPS ARE REVISED AND REPRINTED BY CAI TECHNOLOGIES, INC.


REVISED & REPRINTED BY
CAI Technologies
 Precision Mapping. Geospatial Solutions.
 11 Pleasant Street, Littleton, NH 03561
 800.322.4540 - www.cai-tech.com

LEGEND

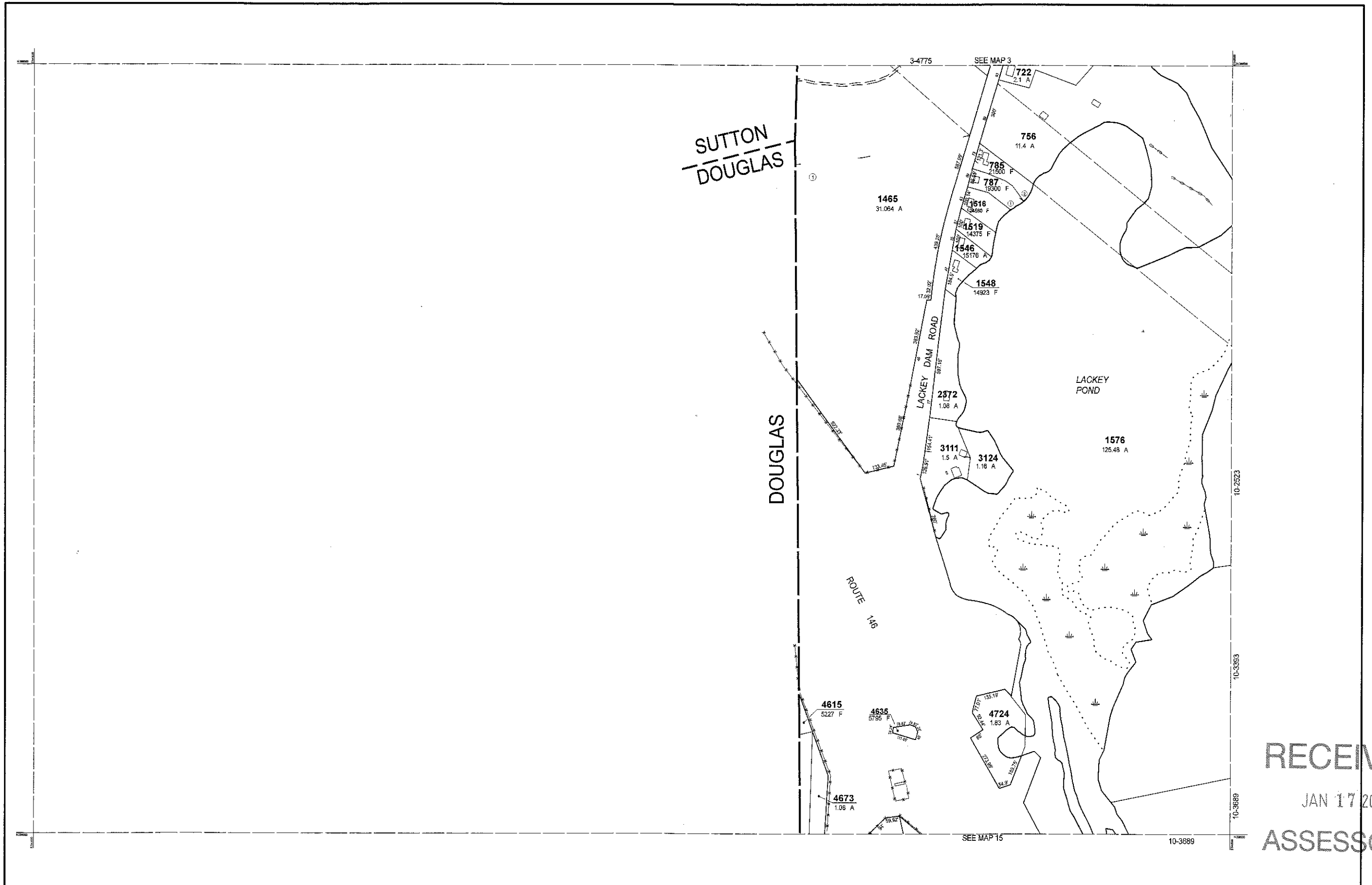
PARCEL NUMBER 2222	EXEMPT PROPERTY (E)
PARCEL AREA - ACRES A	SUBDIVISION LOT NO. (L)
PARCEL AREA - SQUARE FEET F	HOUSE/STREET NUMBER (N)
RECORD DIMENSION 100'	RIGHT OF WAY/ACCESS (R)
SCALED DIMENSION 100'S	COMMON OWNERSHIP (C)
MATCH LINE (M)	WETLANDS (W)
WATER (W)		



PROPERTY MAPS
UXBRIDGE
 MASSACHUSETTS



MAP NO.
8



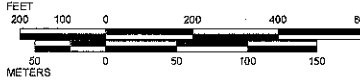
RECEIVED
 JAN 17 2023
 ASSESSORS

THIS MAP IS FOR ASSESSMENT PURPOSES. IT IS NOT VALID FOR LEGAL DESCRIPTION OR CONVEYANCE.
 THE HORIZONTAL DATUM IS THE MASSACHUSETTS STATE PLANE COORDINATE SYSTEM, NAD 83.
 ORIGINAL PROPERTY MAPS WERE PREPARED BY STONE & WEBSTER ENGINEERING CORP., BOSTON, MASSACHUSETTS, FROM AERIAL PHOTOGRAPHY DATED DECEMBER, 1986 AND PLANIMETRIC MAPPING PREPARED BY GEOD CORP., RIDGE, NEW JERSEY
 MAPS ARE REVISED AND REPRINTED BY CAI TECHNOLOGIES, INC.

REVISED & REPRINTED BY
 **CAI Technologies**
 Precision Mapping. Geospatial Solutions.
 11 Pleasant Street, Littleton, NH 03561
 800.322.4540 - www.cai-tech.com

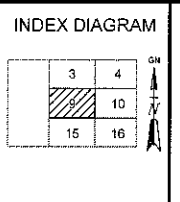
LEGEND	
PARCEL NUMBER	2222
PARCEL AREA - ACRES	A
PARCEL AREA - SQUARE FEET	F
RECORD DIMENSION	100'
SCALED DIMENSION	100'S
MATCH LINE	—
WATER	—
EXEMPT PROPERTY	⑤
SUBDIVISION LOT NO.	②
HOUSE/STREET NUMBER	②
RIGHT OF WAY/ACCESS	—
COMMON OWNERSHIP	—
WETLANDS	—

SCALE: 1" = 200'

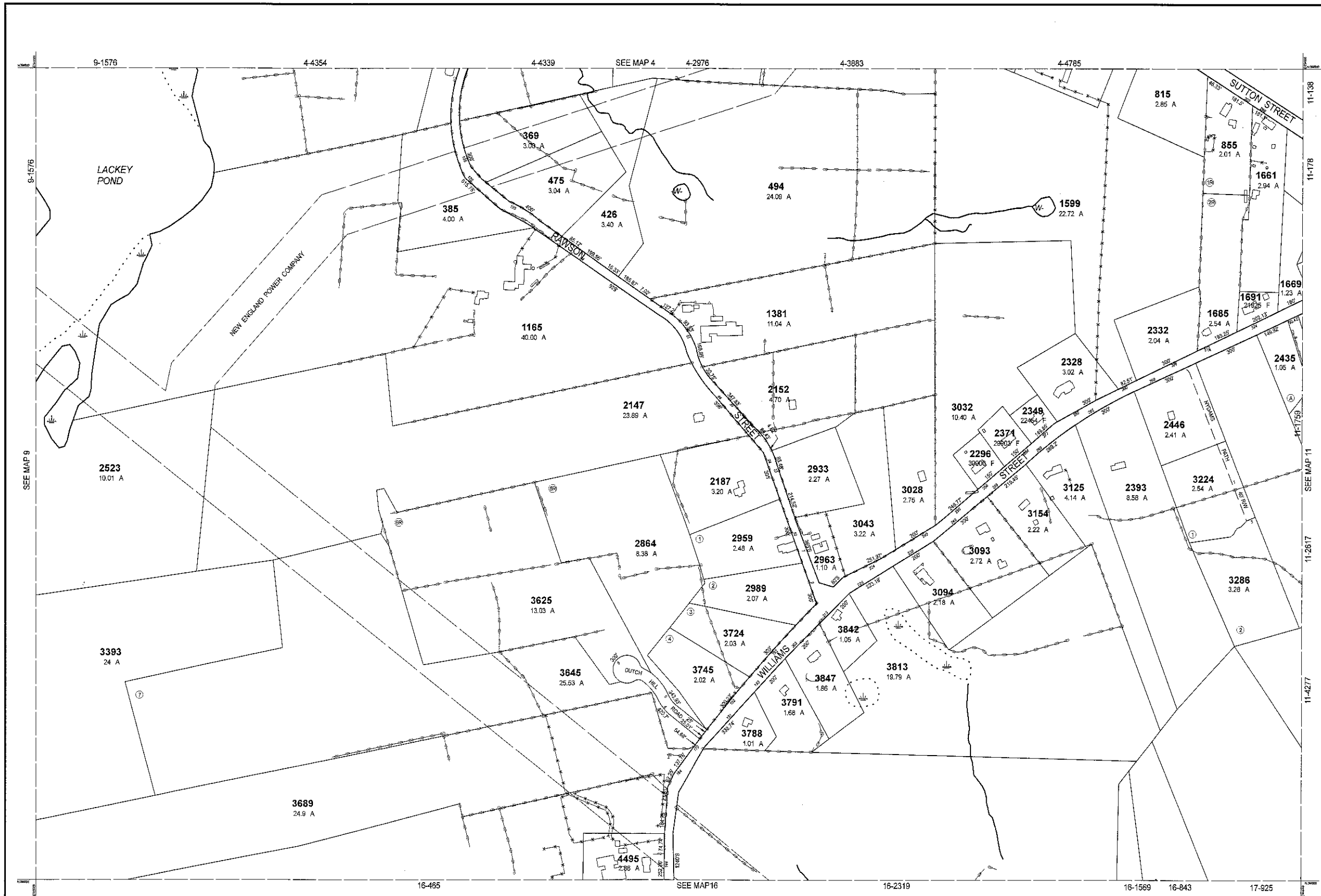


REVISD TO: JANUARY 1, 2023

PROPERTY MAPS
UXBRIDGE
 MASSACHUSETTS



MAP NO.
9



RECEIVED
 JAN 17 2023
 ASSESSORS

THIS MAP IS FOR ASSESSMENT PURPOSES. IT IS NOT VALID FOR LEGAL DESCRIPTION OR CONVEYANCE.
 THE HORIZONTAL DATUM IS THE MASSACHUSETTS STATE PLANE COORDINATE SYSTEM, NAD 83.
 ORIGINAL PROPERTY MAPS WERE PREPARED BY STONE & WEBSTER ENGINEERING CORP., BOSTON, MASSACHUSETTS, FROM AERIAL PHOTOGRAPHY DATED DECEMBER, 1986 AND PLANIMETRIC MAPPING PREPARED BY GEOD CORP., RIDGE, NEW JERSEY
 MAPS ARE REVISED AND REPRINTED BY CAI TECHNOLOGIES, INC.

REVISED & REPRINTED BY
CAI Technologies
 Precision Mapping. Geospatial Solutions.
 11 Pleasant Street, Littleton, NH 03561
 800.322.4540 - www.cai-tech.com

LEGEND

PARCEL NUMBER 2222	EXEMPT PROPERTY (E)
PARCEL AREA - ACRES A	SUBDIVISION LOT NO. (S)
PARCEL AREA - SQUARE FEET F	HOUSE/STREET NUMBER (H)
RECORD DIMENSION 100'	RIGHT OF WAY/ACCESS (R)
SCALED DIMENSION 100'S	COMMON OWNERSHIP (C)
MATCH LINE	WETLANDS (W)
WATER		

SCALE: 1" = 200'

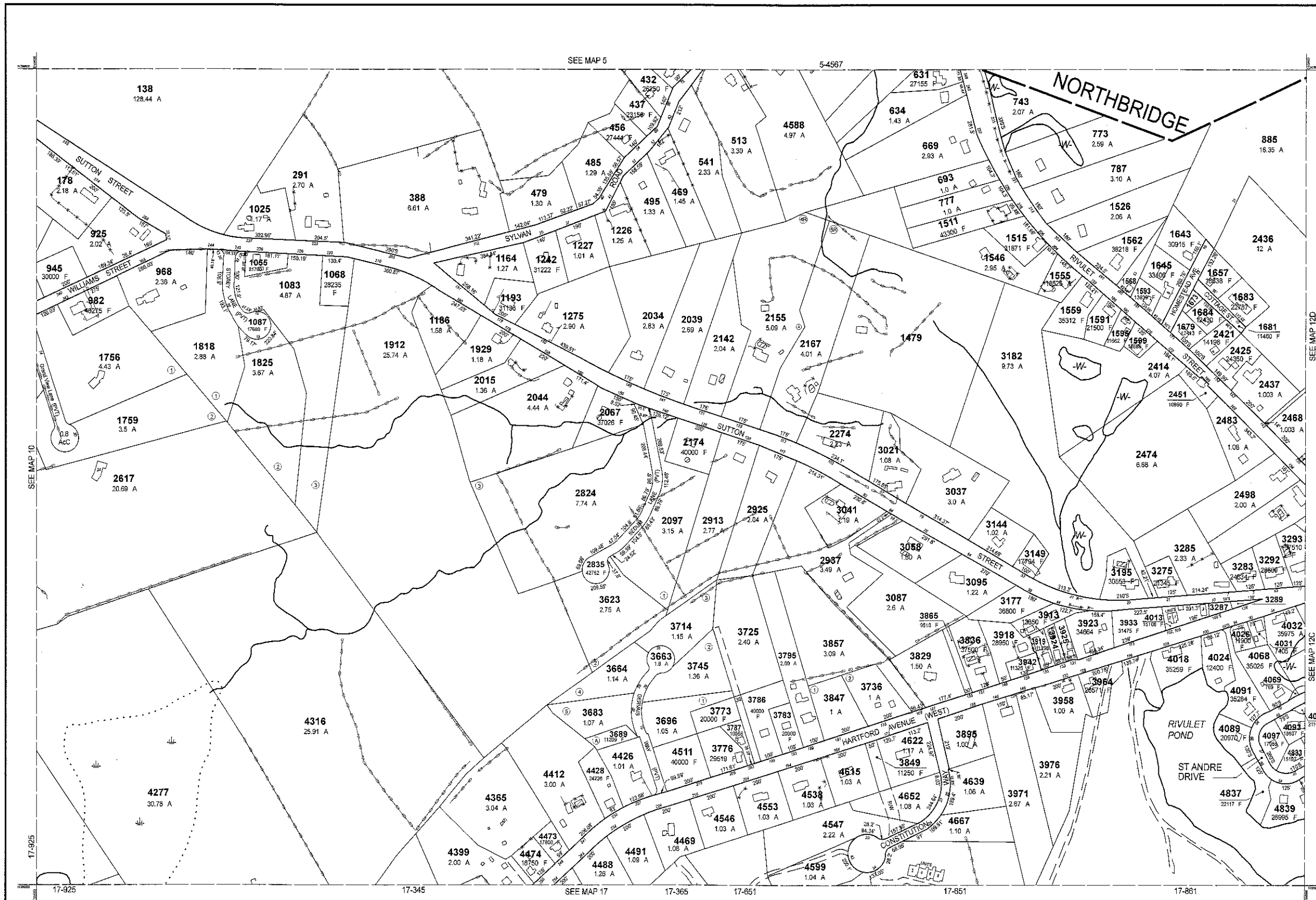
REVISED TO: JANUARY 1, 2023

PROPERTY MAPS
UXBRIDGE
 MASSACHUSETTS

INDEX DIAGRAM

3	4	5
9	11	17
15	16	17

MAP NO.
10



PARCEL	AREA
1568	16206 F
1673	3000 F
3287	22851 F
3289	6634 F
3924	8911 F
3925	9148 F

RECEIVED
 JAN 17 2023
 ASSESSORS

THIS MAP IS FOR ASSESSMENT PURPOSES. IT IS NOT VALID FOR LEGAL DESCRIPTION OR CONVEYANCE.
 THE HORIZONTAL DATUM IS THE MASSACHUSETTS STATE PLANE COORDINATE SYSTEM, NAD 83.
 ORIGINAL PROPERTY MAPS WERE PREPARED BY STONE & WEBSTER ENGINEERING CORP., BOSTON, MASSACHUSETTS, FROM AERIAL PHOTOGRAPHY DATED DECEMBER, 1986 AND PLANIMETRIC MAPPING PREPARED BY GEOD CORP., RIDGE, NEW JERSEY
 MAPS ARE REVISED AND REPRINTED BY CAI TECHNOLOGIES, INC.

REVISED & REPRINTED BY
CAI Technologies
 Precision Mapping. Geospatial Solutions.
 11 Pleasant Street, Littleton, NH 03561
 800.322.4540 - www.cai-tech.com

LEGEND

PARCEL NUMBER 2222	EXEMPT PROPERTY (E)
PARCEL AREA - ACRES A	SUBDIVISION LOT NO. (L)
PARCEL AREA - SQUARE FEET F	HOUSE/STREET NUMBER (H)
RECORD DIMENSION 100'	RIGHT OF WAY/ACCESS (RW)
SCALED DIMENSION 100'S	COMMON OWNERSHIP (CO)
MATCH LINE (ML)	WETLANDS (W)
WATER (W)		

SCALE: 1" = 200'

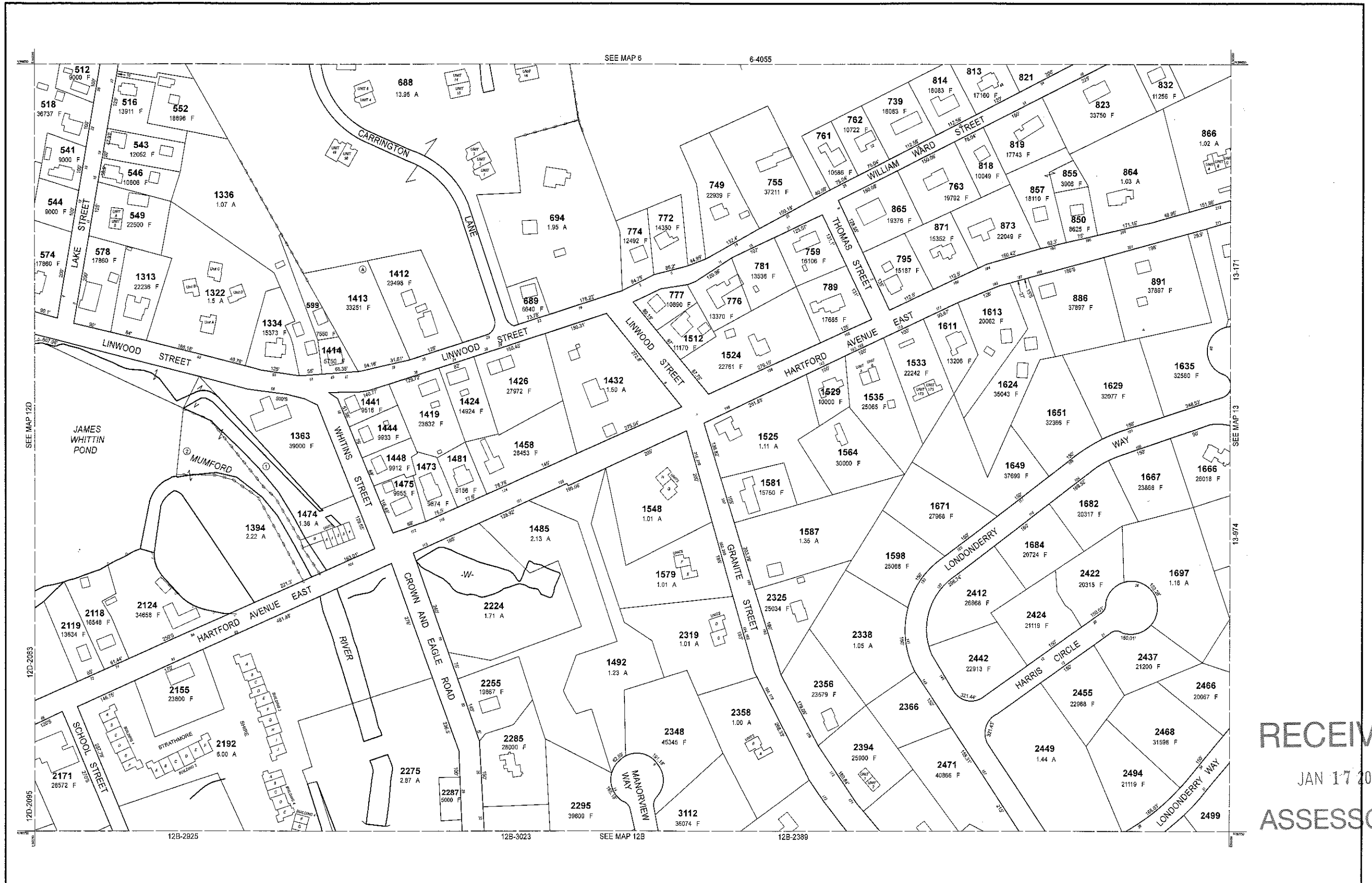
REVISED TO: JANUARY 1, 2023

PROPERTY MAPS
UXBRIDGE
 MASSACHUSETTS

INDEX DIAGRAM

4	5	6
10	11	12
16	17	18

MAP NO.
11



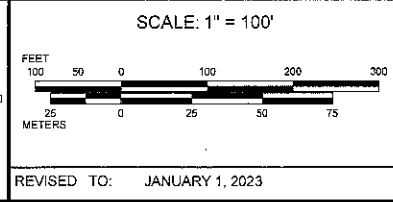
RECEIVED
 JAN 17 2023
 ASSESSORS

THIS MAP IS FOR ASSESSMENT PURPOSES. IT IS NOT VALID FOR LEGAL DESCRIPTION OR CONVEYANCE.
 THE HORIZONTAL DATUM IS THE MASSACHUSETTS STATE PLANE COORDINATE SYSTEM, NAD 83.
 ORIGINAL PROPERTY MAPS WERE PREPARED BY STONE & WEBSTER ENGINEERING CORP., BOSTON, MASSACHUSETTS, FROM AERIAL PHOTOGRAPHY DATED DECEMBER, 1986 AND PLANIMETRIC MAPPING PREPARED BY GEOD CORP., RIDGE, NEW JERSEY
 MAPS ARE REVISED AND REPRINTED BY CAI TECHNOLOGIES, INC.

REVISED & REPRINTED BY
CAI Technologies
 Precision Mapping. Geospatial Solutions.
 11 Pleasant Street, Littleton, NH 03561
 800.322.4540 - www.cai-tech.com

LEGEND

PARCEL NUMBER 2222	EXEMPT PROPERTY	Ⓢ
PARCEL AREA - ACRES A	SUBDIVISION LOT NO.	②
PARCEL AREA - SQUARE FEET F	HOUSE/STREET NUMBER	②
RECORD DIMENSION 100'	RIGHT OF WAY/ADDRESS	②
SCALED DIMENSION 100'S	COMMON OWNERSHIP	②
MATCH LINE	WETLANDS	②
WATER W		

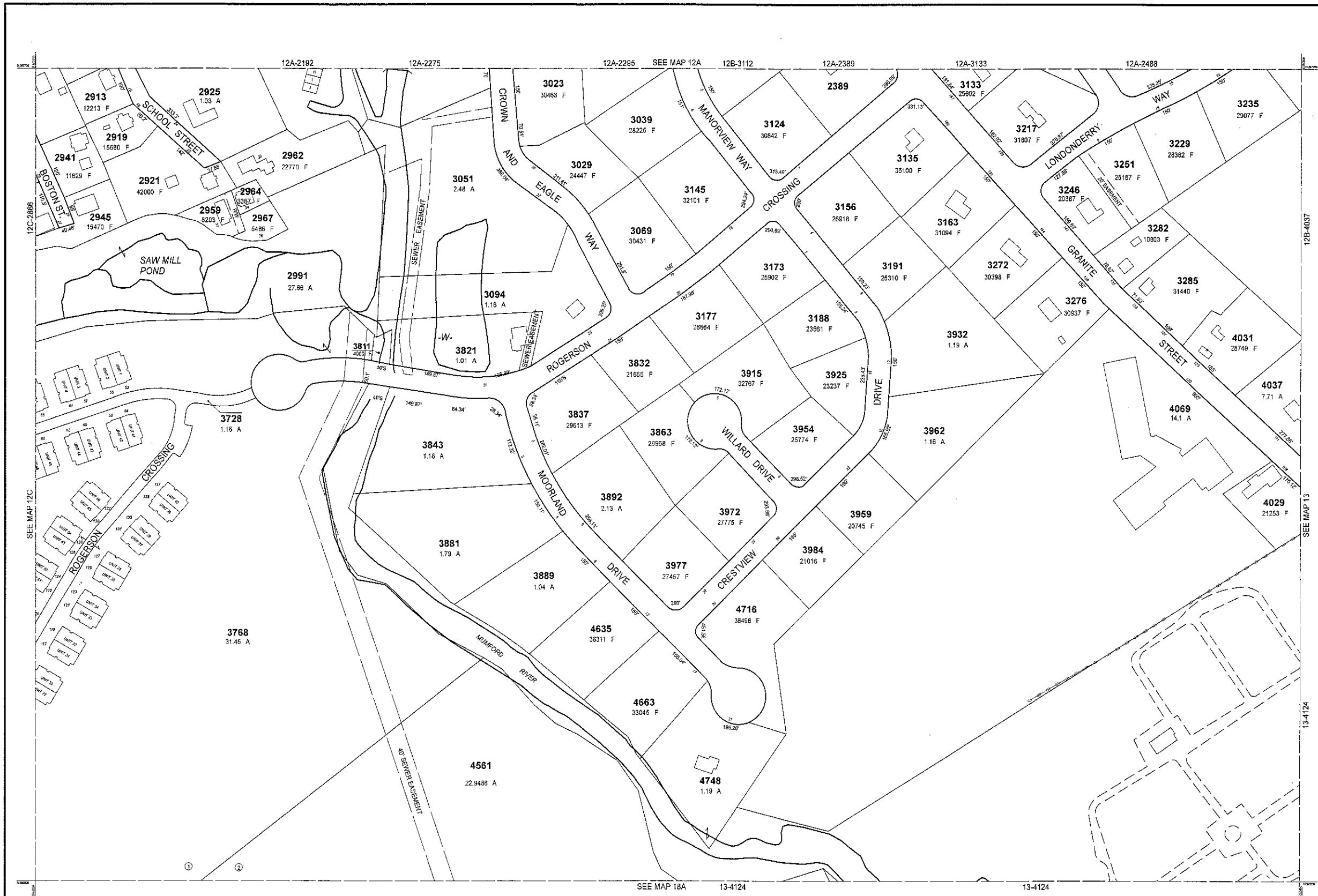


PROPERTY MAPS
UXBRIDGE
 MASSACHUSETTS

INDEX DIAGRAM

6	7
12D	13
12C	12B
12D	12A

MAP NO.
12A

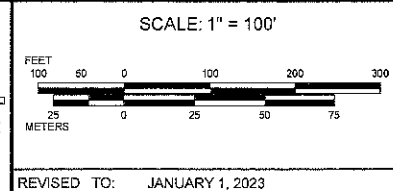


RECEIVED
 JAN 17 2023
 ASSESSORS


THIS MAP IS FOR ASSESSMENT PURPOSES. IT IS NOT VALID FOR LEGAL DESCRIPTION OR CONVEYANCE.
 THE HORIZONTAL DATUM IS THE MASSACHUSETTS STATE PLANE COORDINATE SYSTEM, NAD 83.
 ORIGINAL PROPERTY MAPS WERE PREPARED BY STONE & WEBSTER ENGINEERING CORP., BOSTON, MASSACHUSETTS, FROM AERIAL PHOTOGRAPHY DATED DECEMBER, 1986 AND PLANIMETRIC MAPPING PREPARED BY GEOD CORP., RIDGE, NEW JERSEY
 MAPS ARE REVISED AND REPRINTED BY CAI TECHNOLOGIES, INC.

REVISED & REPRINTED BY
CAI Technologies
 Precision Mapping. Geospatial Solutions.
 11 Pleasant Street, Littleton, NH 03561
 800.322.4540 - www.cai-tech.com

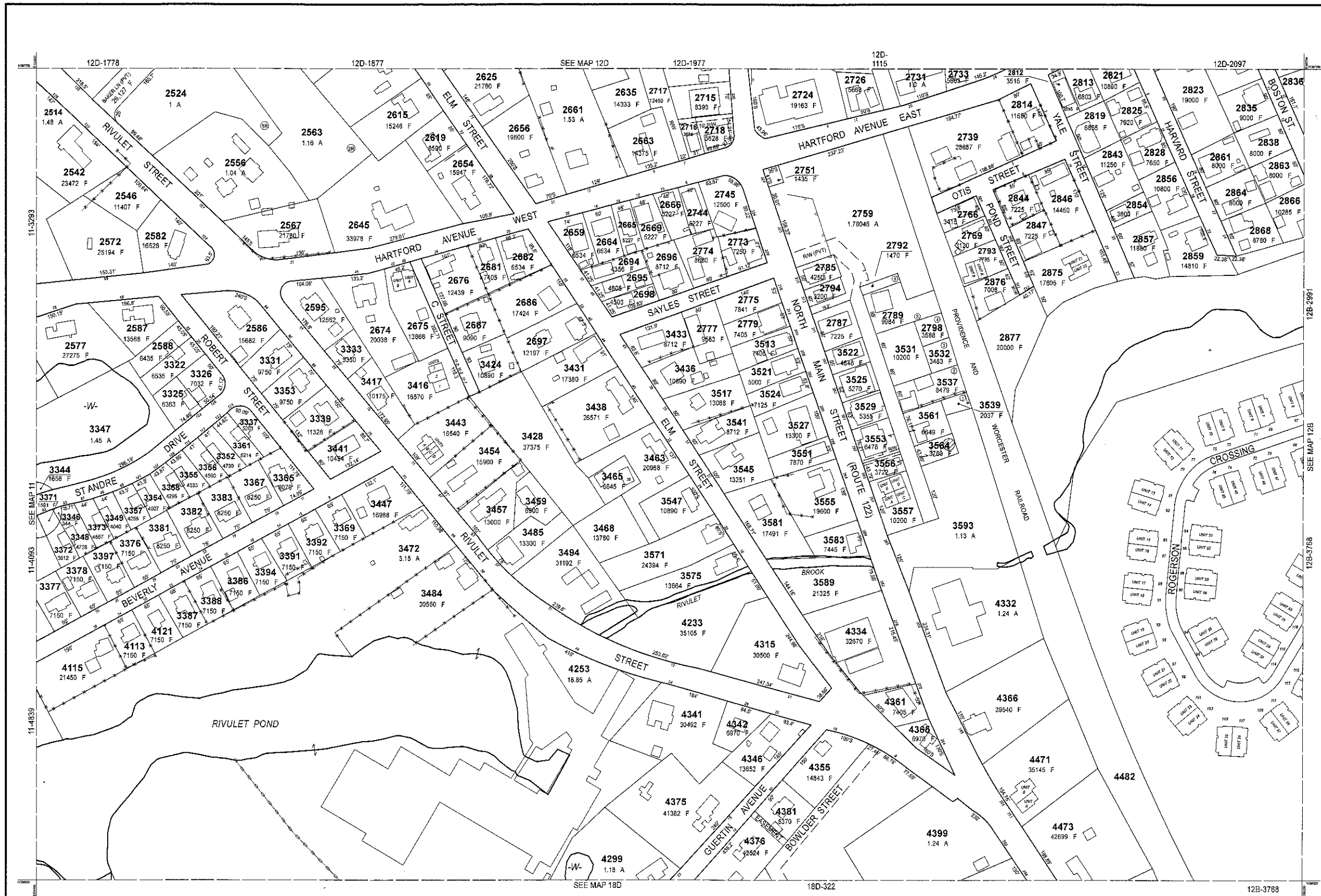
LEGEND	
PARCEL NUMBER	2222
PARCEL AREA - ACRES	A
PARCEL AREA - SQUARE FEET	F
RECORD DIMENSION	100'
SCALED DIMENSION	100'S
MATCH LINE	-W-
WATER	
EXEMPT PROPERTY	
SUBDIVISION LOT NO.	
HOUSE/STREET NUMBER	
RIGHT OF WAY/ACCESS	
COMMON OWNERSHIP	
WETLANDS	



PROPERTY MAPS
UXBRIDGE
 MASSACHUSETTS



MAP NO.
12B



RECEIVED
 JAN 17 2023
 ASSESSORS

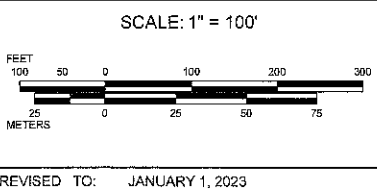
THIS MAP IS FOR ASSESSMENT PURPOSES. IT IS NOT VALID FOR LEGAL DESCRIPTION OR CONVEYANCE.
 THE HORIZONTAL DATUM IS THE MASSACHUSETTS STATE PLANE COORDINATE SYSTEM, NAD 83.
 ORIGINAL PROPERTY MAPS WERE PREPARED BY STONE & WEBSTER ENGINEERING CORP., BOSTON, MASSACHUSETTS, FROM AERIAL PHOTOGRAPHY DATED DECEMBER, 1986 AND PLANIMETRIC MAPPING PREPARED BY GEOD CORP., RIDGE, NEW JERSEY
 MAPS ARE REVISED AND REPRINTED BY CAI TECHNOLOGIES, INC.



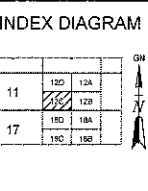
11 Pleasant Street, Littleton, NH 03581
 800.322.4540 - www.cai-tech.com

LEGEND

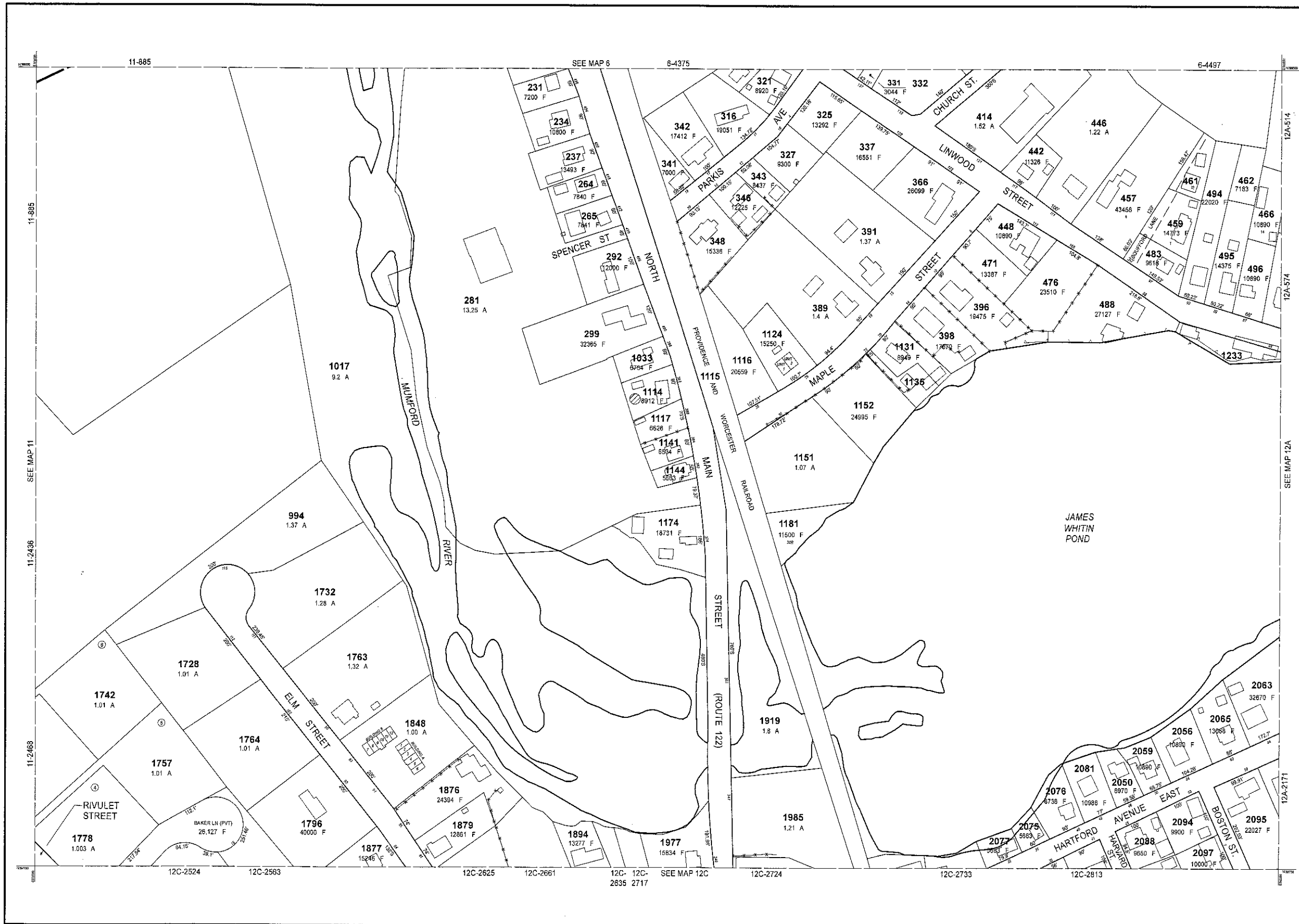
PARCEL NUMBER 2222	EXEMPT PROPERTY	Ⓢ
PARCEL AREA - ACRES A	SUBDIVISION LOT NO.	②
PARCEL AREA - SQUARE FEET F	HOUSE/STREET NUMBER	②
RECORD DIMENSION 100'	RIGHT OF WAY/ACCESS	== 800'
SCALED DIMENSION 100'S	COMMON OWNERSHIP	-----
MATCH LINE	-----	WETLANDS	~~~~~
WATER	~~~~~		



PROPERTY MAPS
UXBRIDGE
 MASSACHUSETTS



MAP NO.
12C



RECEIVED
 JAN 17 2023
 ASSESSORS

THIS MAP IS FOR ASSESSMENT PURPOSES. IT IS NOT VALID FOR LEGAL DESCRIPTION OR CONVEYANCE.

THE HORIZONTAL DATUM IS THE MASSACHUSETTS STATE PLANE COORDINATE SYSTEM, NAD 83.

ORIGINAL PROPERTY MAPS WERE PREPARED BY STONE & WEBSTER ENGINEERING CORP., BOSTON, MASSACHUSETTS, FROM AERIAL PHOTOGRAPHY DATED DECEMBER, 1986 AND PLANIMETRIC MAPPING PREPARED BY GEOD CORP., RIDGE, NEW JERSEY

MAPS ARE REVISED AND REPRINTED BY CAI TECHNOLOGIES, INC.

REVISED & REPRINTED BY

CAI Technologies
 Precision Mapping. Geospatial Solutions.

11 Pleasant Street, Littleton, NH 03561
 800.322.4540 - www.cai-tech.com

LEGEND

PARCEL NUMBER 2222	EXEMPT PROPERTY (E)
PARCEL AREA - ACRES A	SUBDIVISION LOT NO. (S)
PARCEL AREA - SQUARE FEET F	HOUSE/STREET NUMBER (H)
RECORD DIMENSION 100'	RIGHT OF WAY/ACCESS (R)
SCALED DIMENSION 100'S	COMMON OWNERSHIP (C)
MATCH LINE (M)	WETLANDS (W)
WATER (W)		


SCALE: 1" = 100'

REVISD TO: JANUARY 1, 2023

PROPERTY MAPS

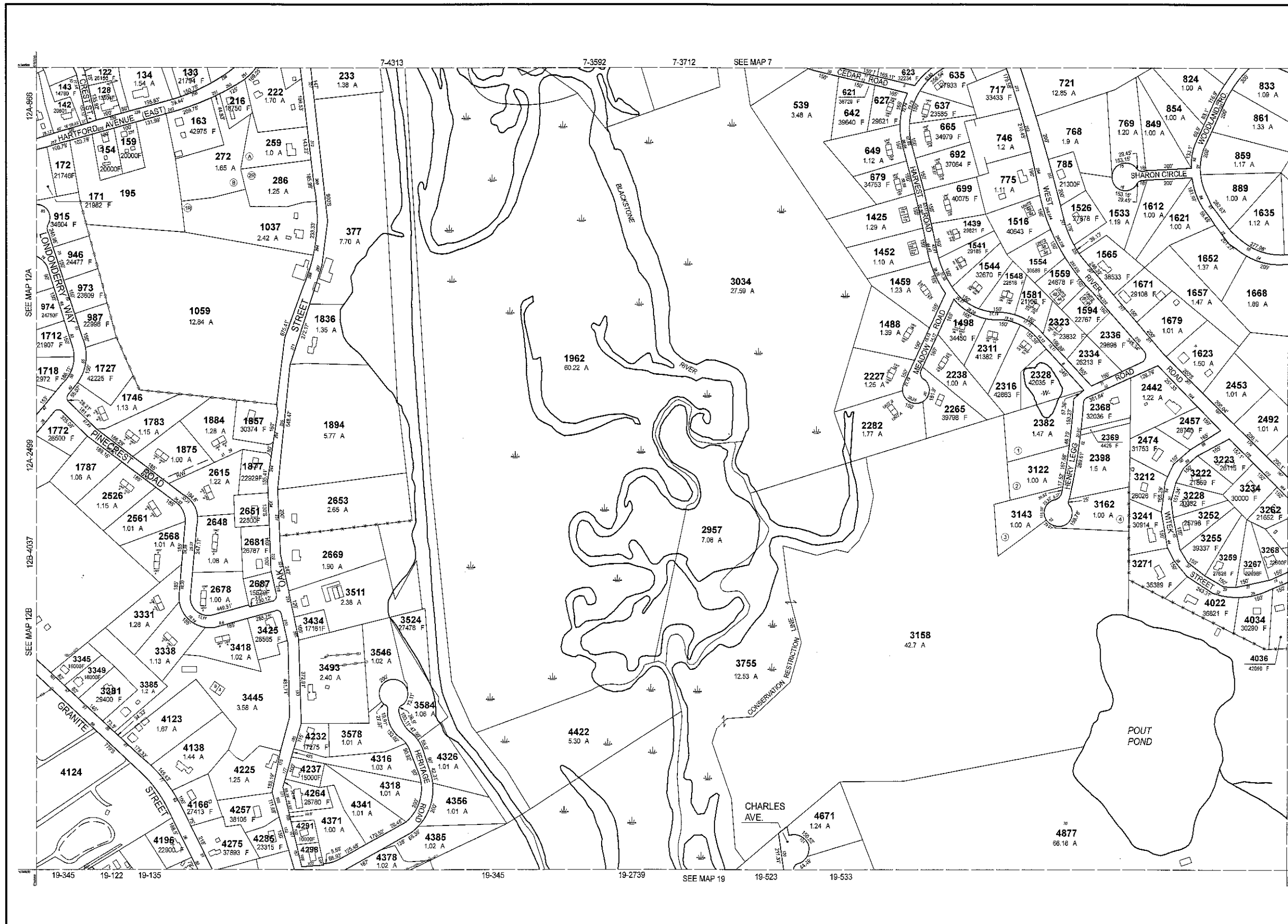
UXBRIDGE

MASSACHUSETTS



MAP NO.

12D



PARCEL	AREA
117	10400 F
142	10120 F
143	5050 F
636	3847 F
638	5352 F
639	3017 F
747	12523 F

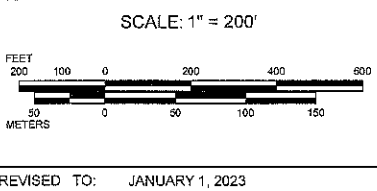
RECEIVED
 JAN 17 2023
 ASSESSORS

THIS MAP IS FOR ASSESSMENT PURPOSES. IT IS NOT VALID FOR LEGAL DESCRIPTION OR CONVEYANCE.
 THE HORIZONTAL DATUM IS THE MASSACHUSETTS STATE PLANE COORDINATE SYSTEM, NAD 83.
 ORIGINAL PROPERTY MAPS WERE PREPARED BY STONE & WEBSTER ENGINEERING CORP., BOSTON, MASSACHUSETTS, FROM AERIAL PHOTOGRAPHY DATED DECEMBER, 1986 AND PLANIMETRIC MAPPING PREPARED BY GEOD CORP., RIDGE, NEW JERSEY
 MAPS ARE REVISED AND REPRINTED BY CAI TECHNOLOGIES, INC.

REVISED & REPRINTED BY
CAI Technologies
 Precision Mapping. Geospatial Solutions.
 11 Pleasant Street, Littleton, NH 03561
 800.322.4540 - www.cai-tech.com

LEGEND

PARCEL NUMBER 2222	EXEMPT PROPERTY (E)
PARCEL AREA - ACRES A	SUBDIVISION LOT NO. (L)
PARCEL AREA - SQUARE FEET F	HOUSE/STREET NUMBER (H)
RECORD DIMENSION 100'	RIGHT OF WAY/ACCESS (R)
SCALED DIMENSION 100'S	COMMON OWNERSHIP (C)
MATCH LINE (M)	WETLANDS (W)
WATER (W)		

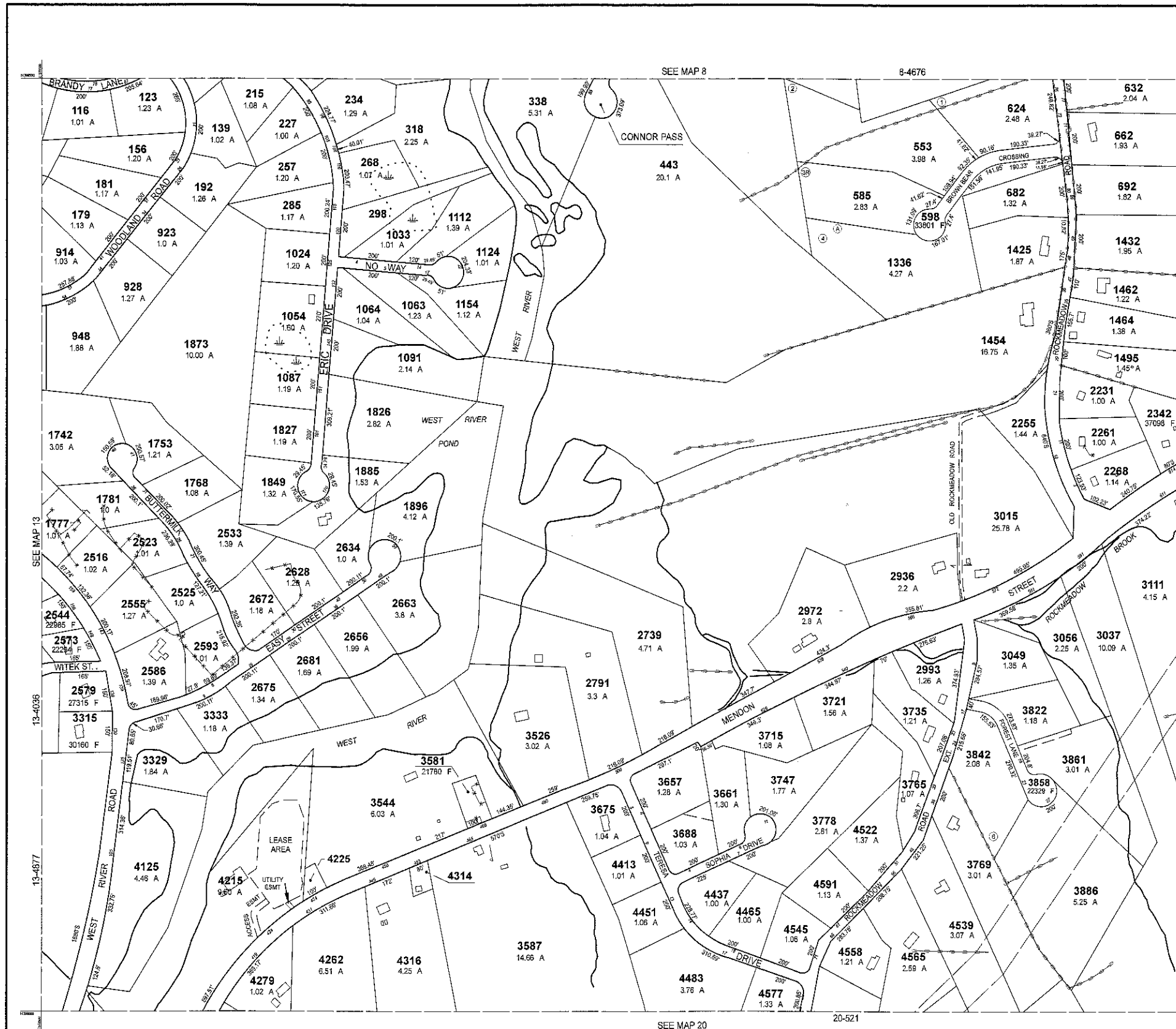


PROPERTY MAPS
UXBRIDGE
 MASSACHUSETTS

INDEX DIAGRAM

6	7	8
9	10	11
12	13	14
15	16	17
18	19	20

MAP NO.
13



PARCEL	AREA
4225	6970 F
4314	8810 F

MENDON

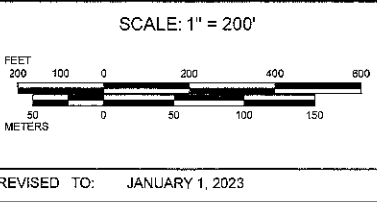
RECEIVED
 JAN 17 2023
 ASSESSORS

THIS MAP IS FOR ASSESSMENT PURPOSES. IT IS NOT VALID FOR LEGAL DESCRIPTION OR CONVEYANCE.
 THE HORIZONTAL DATUM IS THE MASSACHUSETTS STATE PLANE COORDINATE SYSTEM, NAD 83.
 ORIGINAL PROPERTY MAPS WERE PREPARED BY STONE & WEBSTER ENGINEERING CORP., BOSTON, MASSACHUSETTS, FROM AERIAL PHOTOGRAPHY DATED DECEMBER, 1986 AND PLANIMETRIC MAPPING PREPARED BY GEOD CORP., RIDGE, NEW JERSEY
 MAPS ARE REVISED AND REPRINTED BY CAI TECHNOLOGIES, INC.


REVISED & REPRINTED BY
CAI Technologies
 Precision Mapping. Geospatial Solutions.
 11 Pleasant Street, Littleton, NH 03561
 800.322.4540 - www.cai-tech.com

LEGEND

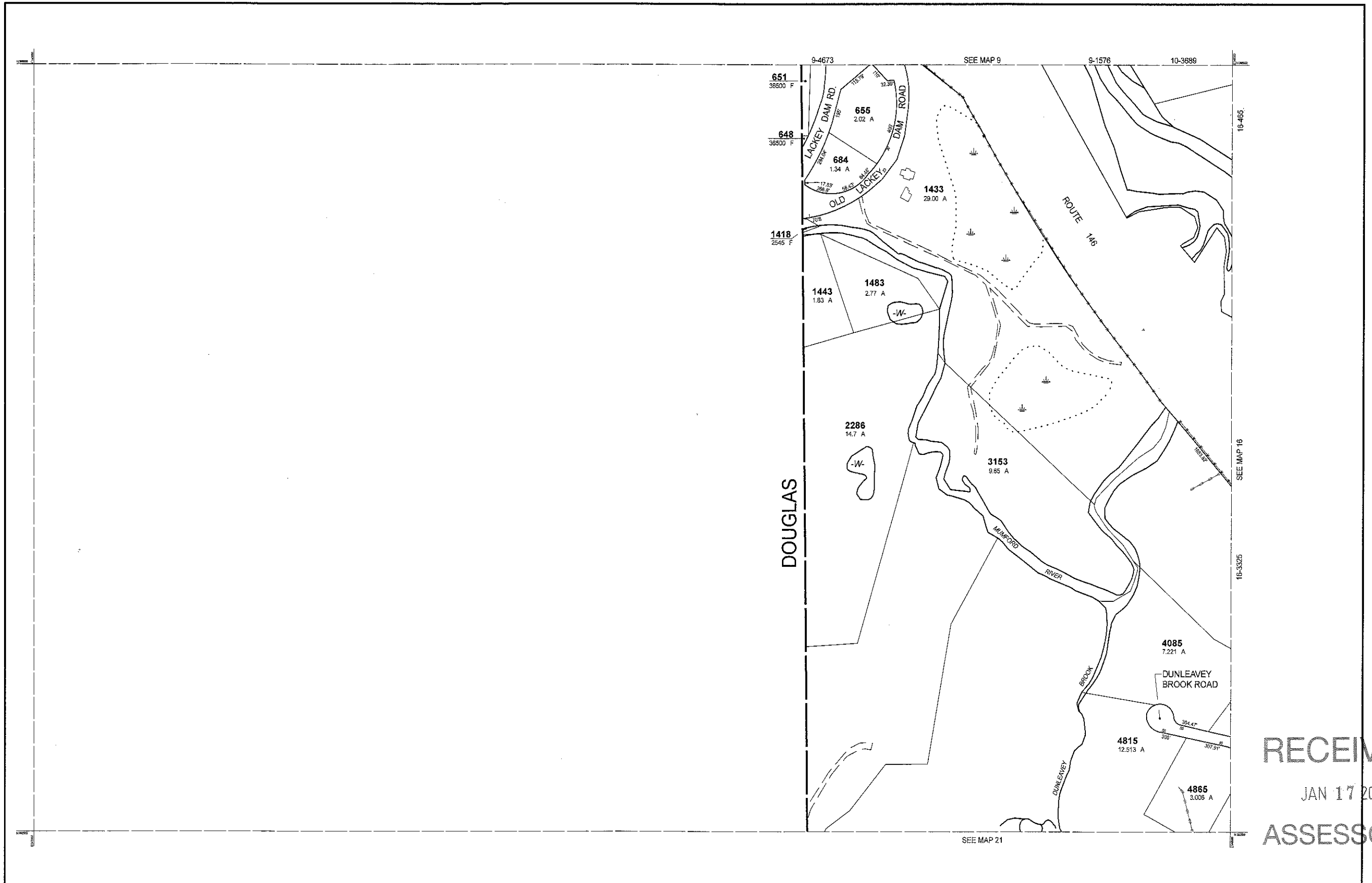
PARCEL NUMBER	2222	EXEMPT PROPERTY	Ⓜ
PARCEL AREA - ACRES	A	SUBDIVISION LOT NO.	②
PARCEL AREA - SQUARE FEET	F	HOUSE/STREET NUMBER	②
RECORD DIMENSION	100'	RIGHT OF WAY/ACCESS	②
SCALED DIMENSION	100'S	COMMON OWNERSHIP	②
MATCH LINE		WETLANDS	②
WATER			



PROPERTY MAPS
UXBRIDGE
 MASSACHUSETTS



MAP NO.
14



THIS MAP IS FOR ASSESSMENT PURPOSES. IT IS NOT VALID FOR LEGAL DESCRIPTION OR CONVEYANCE.

THE HORIZONTAL DATUM IS THE MASSACHUSETTS STATE PLANE COORDINATE SYSTEM, NAD 83.

ORIGINAL PROPERTY MAPS WERE PREPARED BY STONE & WEBSTER ENGINEERING CORP., BOSTON, MASSACHUSETTS, FROM AERIAL PHOTOGRAPHY DATED DECEMBER, 1986 AND PLANIMETRIC MAPPING PREPARED BY GEOD CORP., RIDGE, NEW JERSEY

MAPS ARE REVISED AND REPRINTED BY CAI TECHNOLOGIES, INC.

REVISED & REPRINTED BY

CAI Technologies
Precision Mapping. Geospatial Solutions.

11 Pleasant Street, Littleton, NH 03561
800.322.4540 - www.cai-tech.com

LEGEND	
PARCEL NUMBER 2222
PARCEL AREA - ACRES A
PARCEL AREA - SQUARE FEET F
RECORD DIMENSION 100'
SCALED DIMENSION 100'S
MATCH LINE
WATER
EXEMPT PROPERTY
SUBDIVISION LOT NO.
HOUSE/STREET NUMBER
RIGHT OF WAY/ACCESS
COMMON OWNERSHIP
WETLANDS

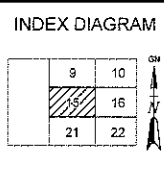
SCALE: 1" = 200'

REVISD TO: JANUARY 1, 2023

PROPERTY MAPS

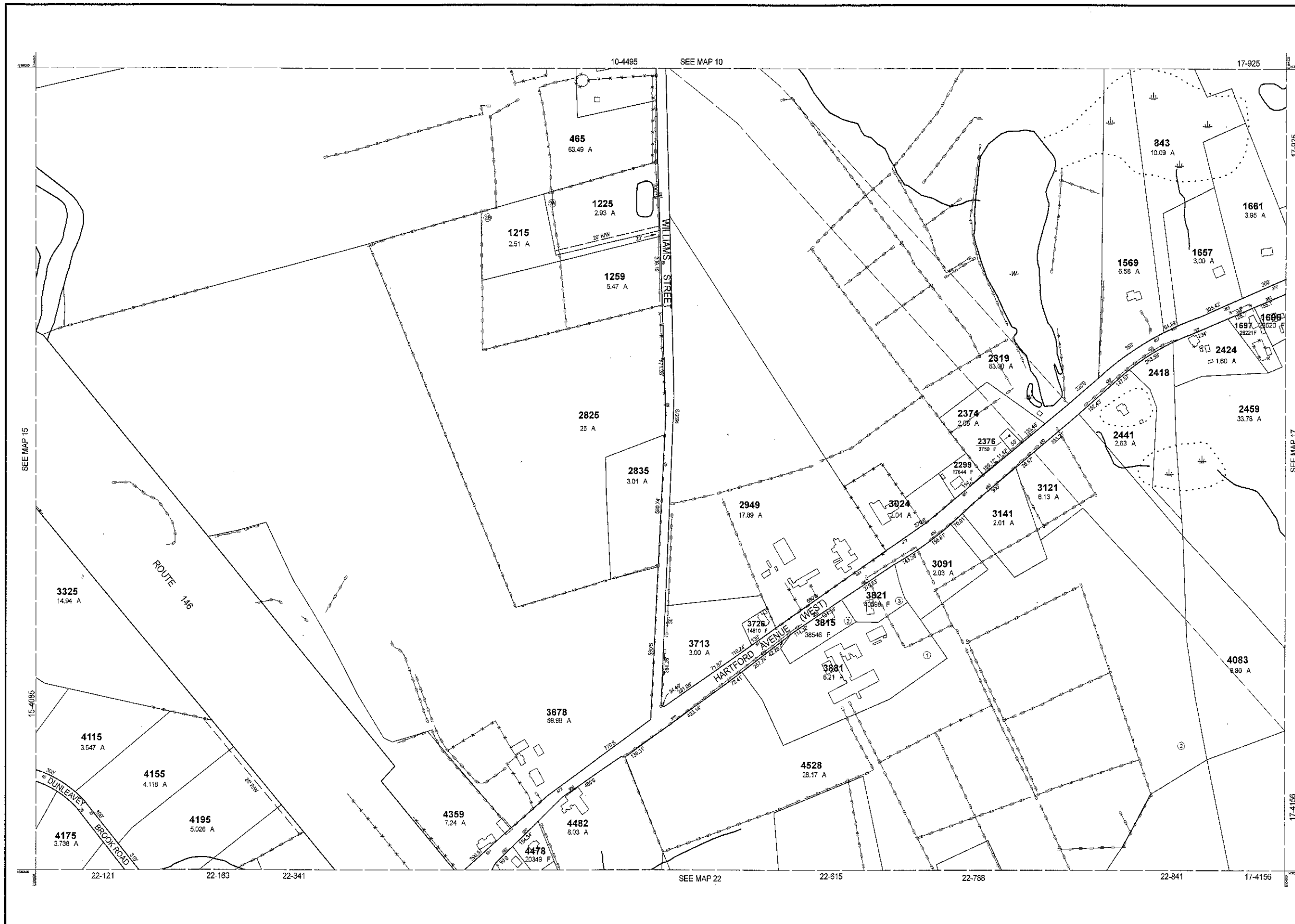
UXBRIDGE

MASSACHUSETTS



MAP NO.

15



RECEIVED
 JAN 17 2023
 ASSESSORS

THIS MAP IS FOR ASSESSMENT PURPOSES. IT IS NOT VALID FOR LEGAL DESCRIPTION OR CONVEYANCE.
 THE HORIZONTAL DATUM IS THE MASSACHUSETTS STATE PLANE COORDINATE SYSTEM, NAD 83.
 ORIGINAL PROPERTY MAPS WERE PREPARED BY STONE & WEBSTER ENGINEERING CORP., BOSTON, MASSACHUSETTS, FROM AERIAL PHOTOGRAPHY DATED DECEMBER, 1986 AND PLANIMETRIC MAPPING PREPARED BY GEOD CORP., RIDGE, NEW JERSEY
 MAPS ARE REVISED AND REPRINTED BY CAI TECHNOLOGIES, INC.

REVISED & REPRINTED BY
CAI Technologies
 Precision Mapping. Geospatial Solutions.
 11 Pleasant Street, Littleton, NH 03561
 800.322.4540 - www.cai-tech.com

LEGEND

PARCEL NUMBER 2222	EXEMPT PROPERTY (E)
PARCEL AREA - ACRES A	SUBDIVISION LOT NO. (L)
PARCEL AREA - SQUARE FEET F	HOUSE/STREET NUMBER (H)
RECORD DIMENSION 100'	RIGHT OF WAY/ACCESS (RW)
SCALED DIMENSION 100'S	COMMON OWNERSHIP (CO)
MATCH LINE (ML)	WETLANDS (W)
WATER (W)		

SCALE: 1" = 200'

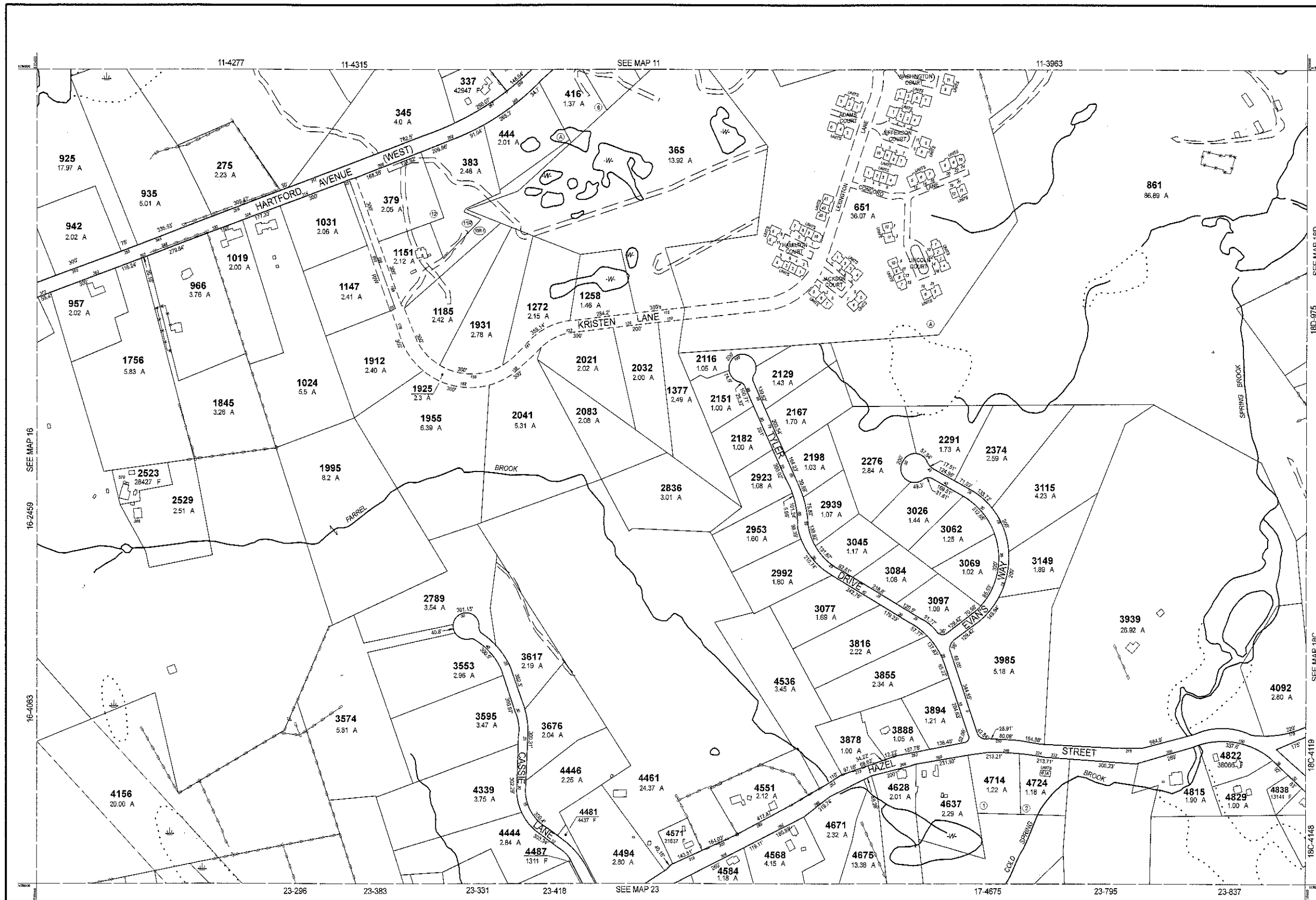
REVISD TO: JANUARY 1, 2023

PROPERTY MAPS
UXBRIDGE
 MASSACHUSETTS

INDEX DIAGRAM

9	10	11
15	16	17
21	22	23

MAP NO.
16



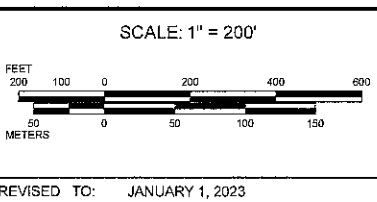
RECEIVED
 JAN 17 2023
 ASSESSORS

THIS MAP IS FOR ASSESSMENT PURPOSES. IT IS NOT VALID FOR LEGAL DESCRIPTION OR CONVEYANCE.
 THE HORIZONTAL DATUM IS THE MASSACHUSETTS STATE PLANE COORDINATE SYSTEM, NAD 83.
 ORIGINAL PROPERTY MAPS WERE PREPARED BY STONE & WEBSTER ENGINEERING CORP., BOSTON, MASSACHUSETTS, FROM AERIAL PHOTOGRAPHY DATED DECEMBER, 1986 AND PLANIMETRIC MAPPING PREPARED BY GEOD CORP., RIDGE, NEW JERSEY
 MAPS ARE REVISED AND REPRINTED BY CAI TECHNOLOGIES, INC.

REVISED & REPRINTED BY
 **CAI Technologies**
 Precision Mapping. Geospatial Solutions.
 11 Pleasant Street, Littleton, NH 03561
 800.322.4540 - www.cai-tech.com

LEGEND

PARCEL NUMBER 2222	EXEMPT PROPERTY	Ⓢ
PARCEL AREA - ACRES A	SUBDIVISION LOT NO.	②
PARCEL AREA - SQUARE FEET F	HOUSE/STREET NUMBER	⑦
RECORD DIMENSION 100'	RIGHT OF WAY/ACCESS	—— 60' ——
SCALED DIMENSION 100%	COMMON OWNERSHIP	—— ① ——
MATCH LINE	WETLANDS	—— W ——
WATER		

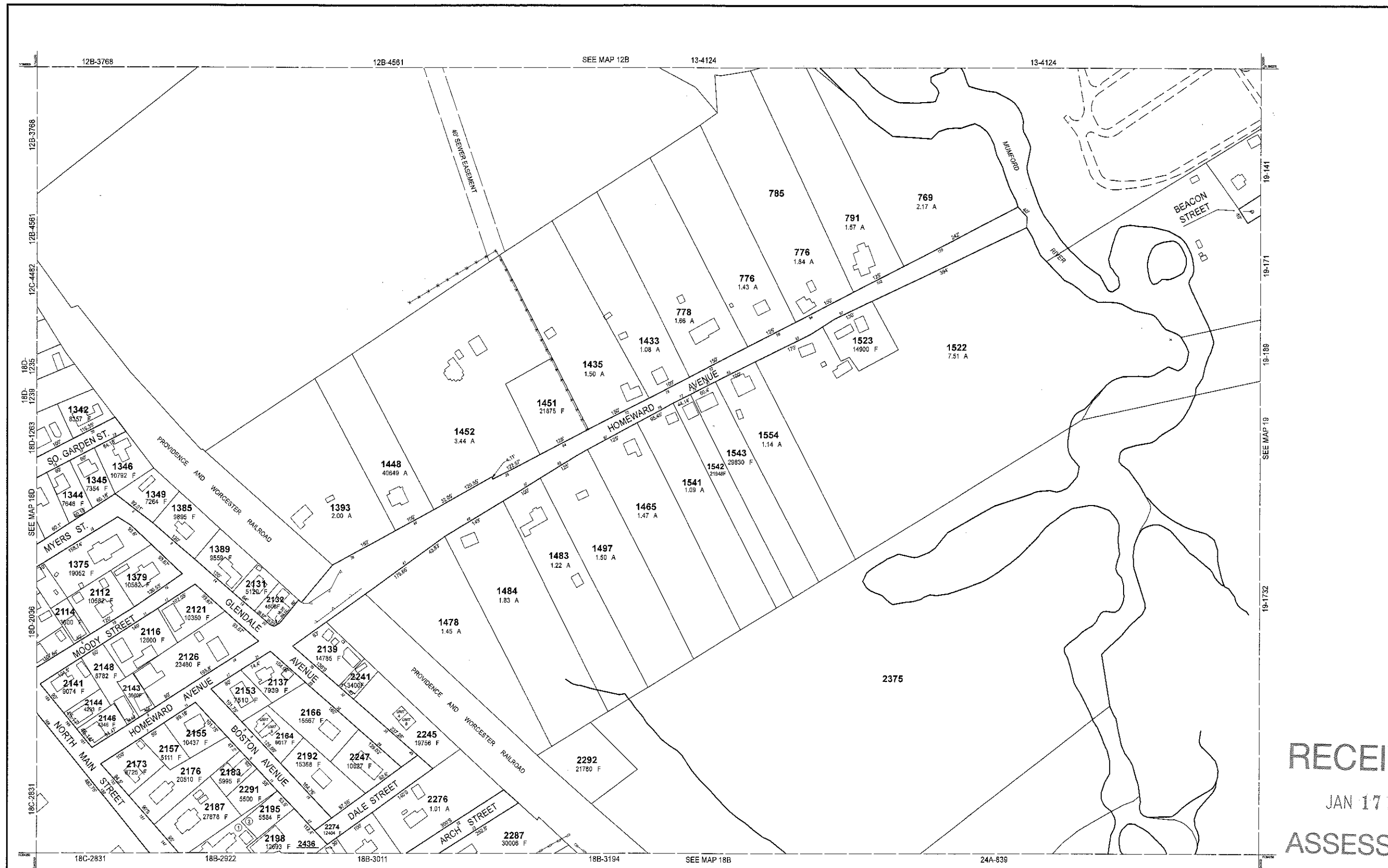


PROPERTY MAPS
UXBRIDGE
 MASSACHUSETTS

INDEX DIAGRAM

10	11	12	13
16	17	18	19
22	23	24	25

MAP NO.
17



RECEIVED
 JAN 17 2023
 ASSESSORS

THIS MAP IS FOR ASSESSMENT PURPOSES. IT IS NOT VALID FOR LEGAL DESCRIPTION OR CONVEYANCE.

THE HORIZONTAL DATUM IS THE MASSACHUSETTS STATE PLANE COORDINATE SYSTEM, NAD 83.

ORIGINAL PROPERTY MAPS WERE PREPARED BY STONE & WEBSTER ENGINEERING CORP., BOSTON, MASSACHUSETTS, FROM AERIAL PHOTOGRAPHY DATED DECEMBER, 1986 AND PLANIMETRIC MAPPING PREPARED BY GEOD CORP., RIDGE, NEW JERSEY

MAPS ARE REVISED AND REPRINTED BY CAI TECHNOLOGIES, INC.

REVISED & REPRINTED BY

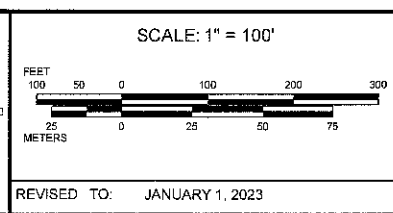


Precision Mapping. Geospatial Solutions.

11 Pleasant Street, Littleton, NH 03581
 800.322.4540 - www.cai-tech.com

LEGEND

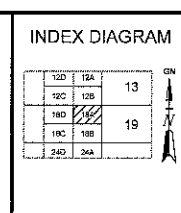
PARCEL NUMBER 2222	EXEMPT PROPERTY (E)
PARCEL AREA - ACRES A	SUBDIVISION LOT NO. (L)
PARCEL AREA - SQUARE FEET F	HOUSE/STREET NUMBER (H)
RECORD DIMENSION 100'	RIGHT OF WAY/ACCESS (R)
SCALED DIMENSION 100'S	COMMON OWNERSHIP (C)
MATCH LINE (M)	WETLANDS (W)
WATER (W)		



PROPERTY MAPS

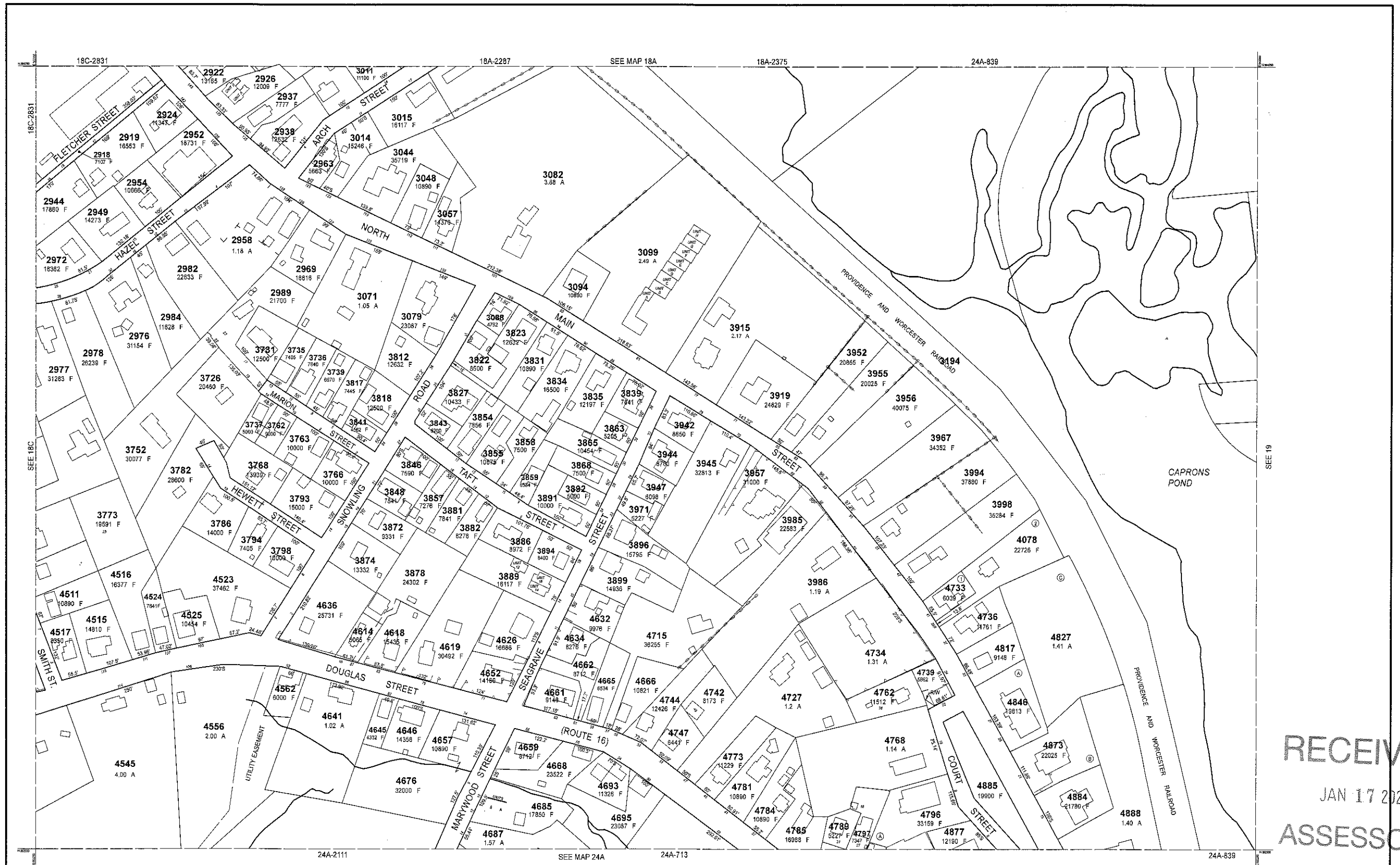
UXBRIDGE

MASSACHUSETTS



MAP NO.

18A



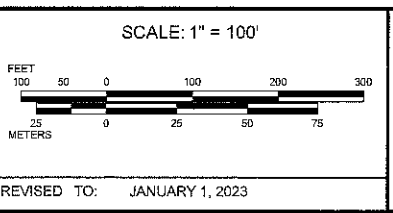
RECEIVED
 JAN 17 2023
 ASSESSORS

THIS MAP IS FOR ASSESSMENT PURPOSES. IT IS NOT VALID FOR LEGAL DESCRIPTION OR CONVEYANCE.
 THE HORIZONTAL DATUM IS THE MASSACHUSETTS STATE PLANE COORDINATE SYSTEM, NAD 83.
 ORIGINAL PROPERTY MAPS WERE PREPARED BY STONE & WEBSTER ENGINEERING CORP., BOSTON, MASSACHUSETTS, FROM AERIAL PHOTOGRAPHY DATED DECEMBER, 1986 AND PLANIMETRIC MAPPING PREPARED BY GEOD CORP., RIDGE, NEW JERSEY
 MAPS ARE REVISED AND REPRINTED BY CAI TECHNOLOGIES, INC.

REVISED & REPRINTED BY
CAI Technologies
 Precision Mapping, Geospatial Solutions.
 11 Pleasant Street, Littleton, NH 03561
 800.322.4540 - www.cai-tech.com

LEGEND

PARCEL NUMBER 2222	EXEMPT PROPERTY (E)
PARCEL AREA - ACRES A	SUBDIVISION LOT NO. (L)
PARCEL AREA - SQUARE FEET F	HOUSE/STREET NUMBER (H)
RECORD DIMENSION 100'	RIGHT OF WAY/ACCESS (R)
SCALED DIMENSION 100'S	COMMON OWNERSHIP (C)
MATCH LINE (M)	WETLANDS (W)
WATER (W)		

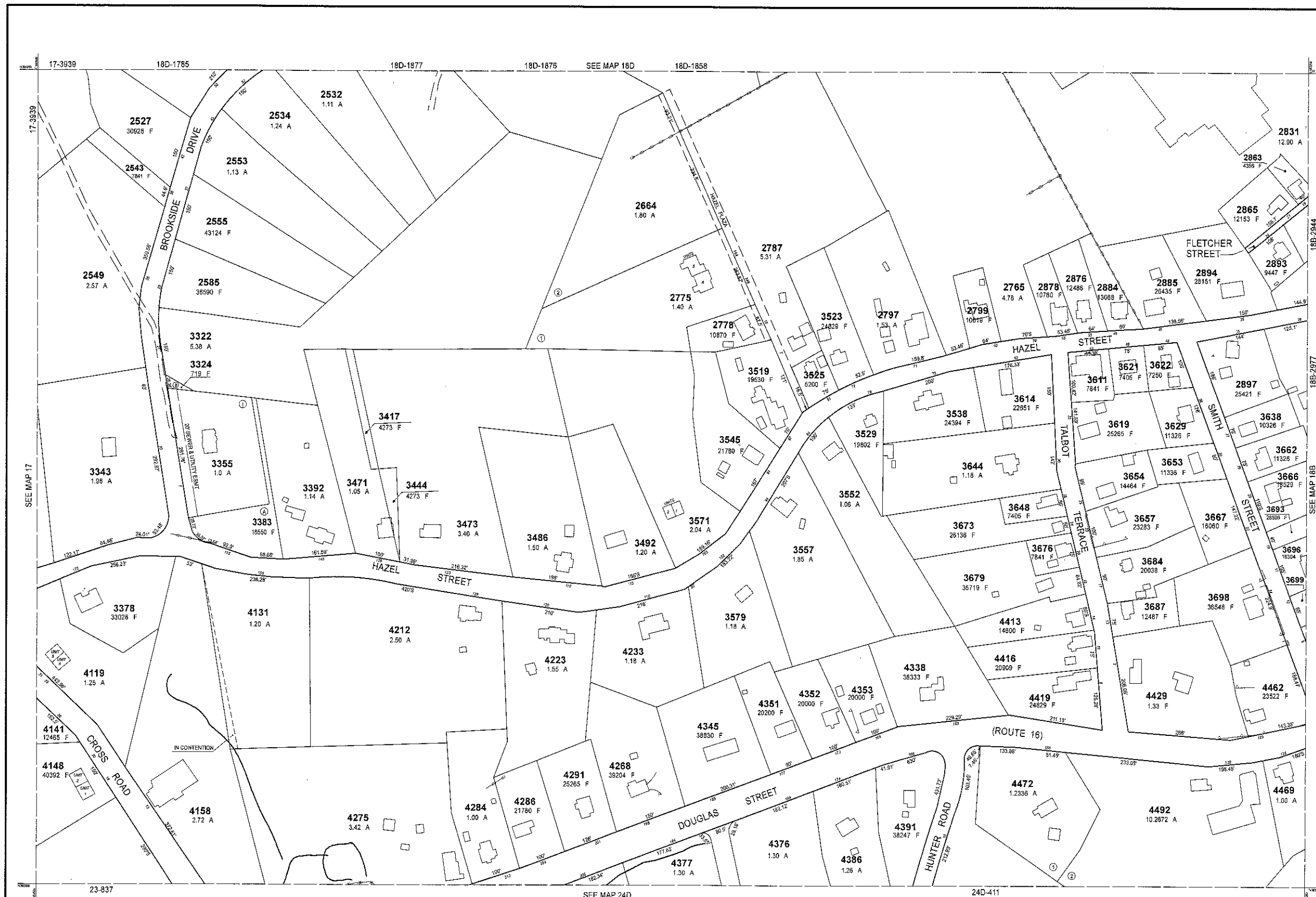


PROPERTY MAPS
UXBRIDGE
 MASSACHUSETTS

INDEX DIAGRAM

18C	18B	19
18D	18A	
24C	24A	
24D	24B	

MAP NO.
18B



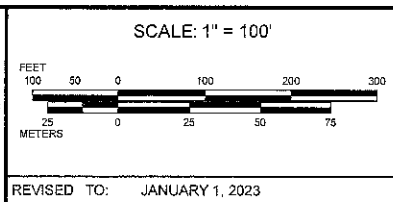
RECEIVED
 JAN 17 2023
 ASSESSORS

THIS MAP IS FOR ASSESSMENT PURPOSES. IT IS NOT VALID FOR LEGAL DESCRIPTION OR CONVEYANCE.
 THE HORIZONTAL DATUM IS THE MASSACHUSETTS STATE PLANE COORDINATE SYSTEM, NAD 83.
 ORIGINAL PROPERTY MAPS WERE PREPARED BY STONE & WEBSTER ENGINEERING CORP., BOSTON, MASSACHUSETTS, FROM AERIAL PHOTOGRAPHY DATED DECEMBER, 1986 AND PLANIMETRIC MAPPING PREPARED BY GEOD CORP., RIDGE, NEW JERSEY
 MAPS ARE REVISED AND REPRINTED BY CAI TECHNOLOGIES, INC.

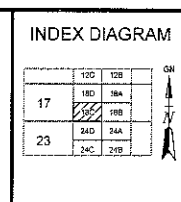
REVISED & REPRINTED BY
CAI Technologies
 Precision Mapping. Geospatial Solutions.
 11 Pleasant Street, Littleton, NH 03661
 800.322.4540 - www.cai-tech.com

LEGEND

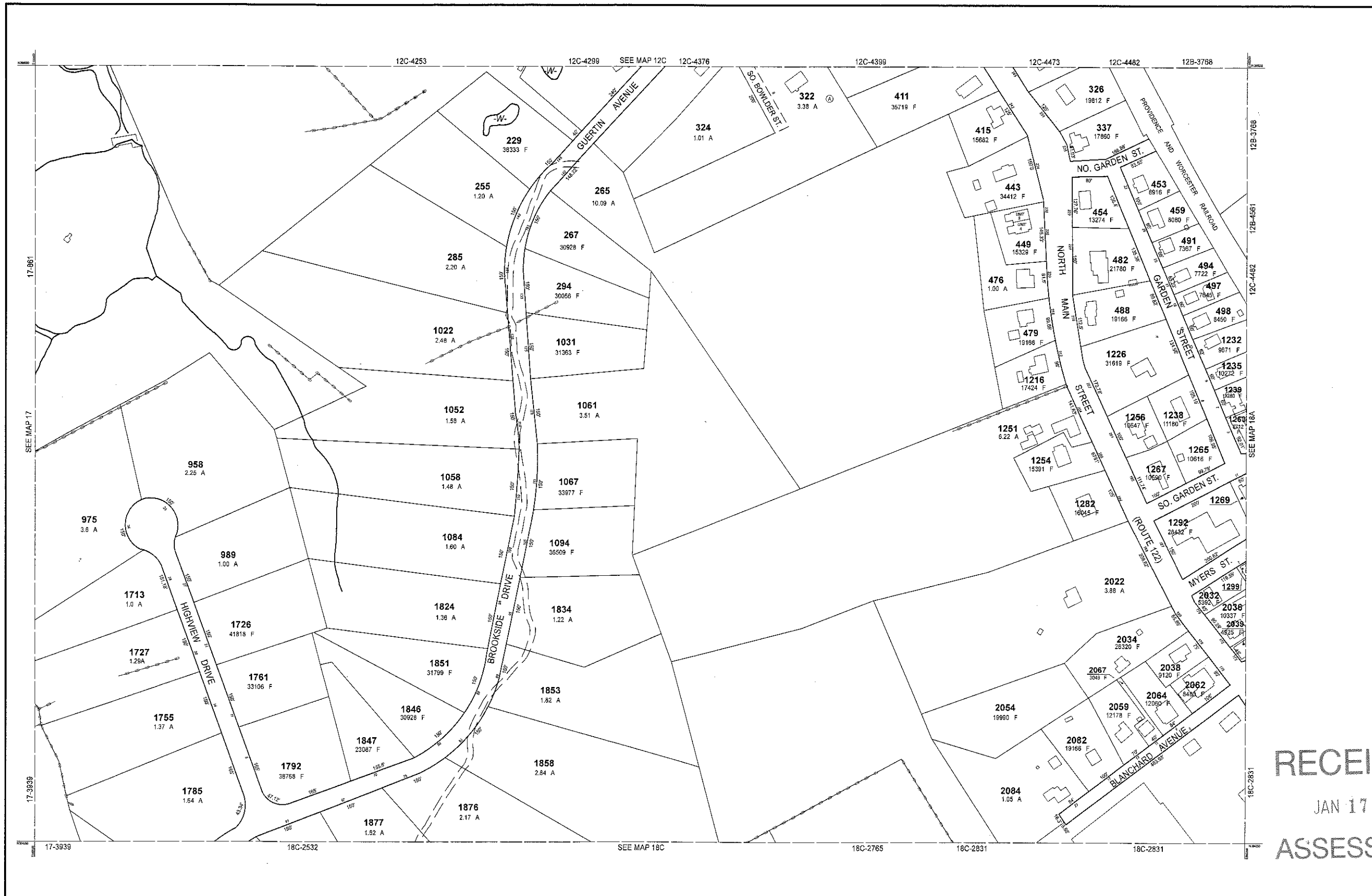
PARCEL NUMBER 2222	EXEMPT PROPERTY (E)
PARCEL AREA - ACRES A	SUBDIVISION LOT NO. (S)
PARCEL AREA - SQUARE FEET F	HOUSE/STREET NUMBER (H)
RECORD DIMENSION 100'	RIGHT OF WAY/ACCESS (R)
SCALED DIMENSION 100'S	COMMON OWNERSHIP (C)
MATCH LINE -W-	WETLANDS (W)
WATER (W)		



PROPERTY MAPS
UXBRIDGE
 MASSACHUSETTS



MAP NO.
18C

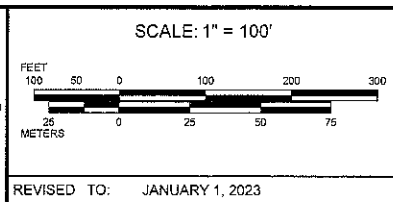


RECEIVED
 JAN 17 2023
 ASSESSORS

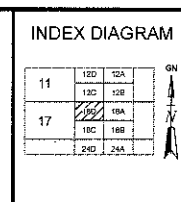
THIS MAP IS FOR ASSESSMENT PURPOSES. IT IS NOT VALID FOR LEGAL DESCRIPTION OR CONVEYANCE.
 THE HORIZONTAL DATUM IS THE MASSACHUSETTS STATE PLANE COORDINATE SYSTEM, NAD 83.
 ORIGINAL PROPERTY MAPS WERE PREPARED BY STONE & WEBSTER ENGINEERING CORP., BOSTON, MASSACHUSETTS, FROM AERIAL PHOTOGRAPHY DATED DECEMBER, 1986 AND PLANIMETRIC MAPPING PREPARED BY GEOD CORP., RIDGE, NEW JERSEY
 MAPS ARE REVISED AND REPRINTED BY CAI TECHNOLOGIES, INC.

REVISED & REPRINTED BY
CAI Technologies
 Precision Mapping, Geospatial Solutions.
 11 Pleasant Street, Littleton, NH 03561
 800.322.4540 - www.cai-tech.com

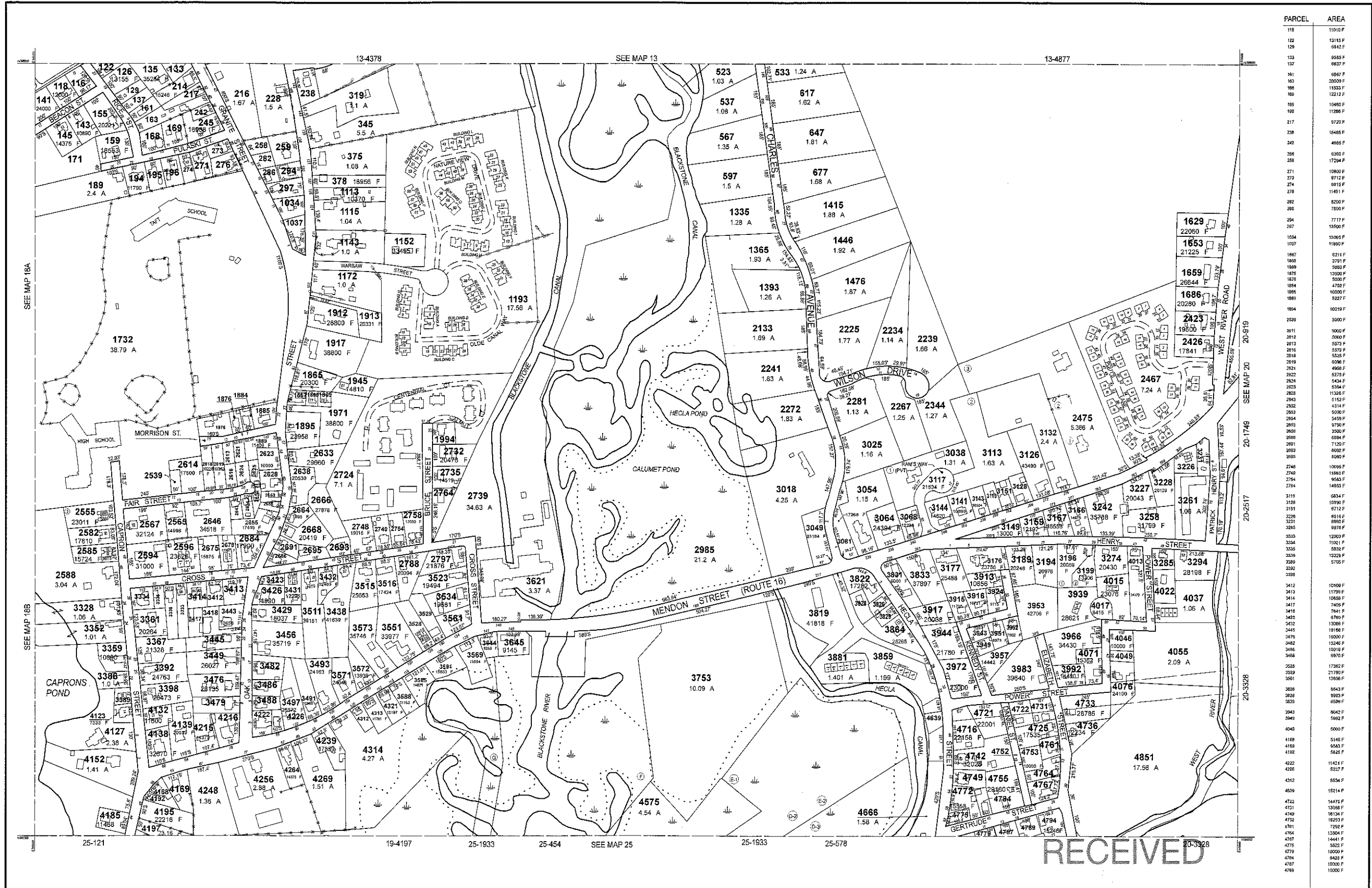
LEGEND	
PARCEL NUMBER 2222
PARCEL AREA - ACRES A
PARCEL AREA - SQUARE FEET F
RECORD DIMENSION 100'
SCALED DIMENSION 100'S
MATCH LINE
WATER W
EXEMPT PROPERTY (E)
SUBDIVISION LOT NO. (L)
HOUSE/STREET NUMBER (H)
RIGHT OF WAY/ACCESS (R)
COMMON OWNERSHIP (C)
WETLANDS (W)



PROPERTY MAPS
UXBRIDGE
 MASSACHUSETTS



MAP NO.
18D



PARCEL	AREA
118	11010 F
122	13115 F
129	6642 F
133	6565 F
137	6637 F
141	6567 F
143	20000 F
144	15333 F
145	12212 F
146	10480 F
147	11288 F
148	9720 F
149	15485 F
150	4865 F
151	9360 F
152	17294 F
153	10900 F
154	9712 F
155	8815 F
156	11451 F
157	8250 F
158	7800 F
159	7717 F
160	13590 F
161	1024 F
162	33069 F
163	11861 F
164	6211 F
165	3791 F
166	5993 F
167	13500 F
168	5300 F
169	4792 F
170	10200 F
171	5227 F
172	10019 F
173	5000 F
174	5900 F
175	5000 F
176	5573 F
177	5579 F
178	2514 F
179	6096 F
180	4968 F
181	5278 F
182	5424 F
183	5394 F
184	11326 F
185	2943 F
186	4314 F
187	5000 F
188	2504 F
189	9790 F
190	3550 F
191	6884 F
192	7120 F
193	4062 F
194	5950 F
195	5950 F
196	10595 F
197	11840 F
198	9543 F
199	14553 F
200	6834 F
201	10590 F
202	8712 F
203	3151 F
204	8516 F
205	8980 F
206	9978 F
207	3265 F
208	12000 F
209	11001 F
210	3336 F
211	5832 F
212	13326 F
213	7289 F
214	3390 F
215	10590 F
216	11799 F
217	10458 F
218	7405 F
219	7841 F
220	6780 F
221	13068 F
222	3445 F
223	19000 F
224	15246 F
225	10018 F
226	8970 F
227	17382 F
228	21780 F
229	13264 F
230	3561 F
231	9543 F
232	6599 F
233	6042 F
234	5692 F
235	5000 F
236	5145 F
237	6543 F
238	5825 F
239	11421 F
240	8227 F
241	6534 F
242	15214 F
243	14479 F
244	4721 F
245	3398 F
246	98134 F
247	18293 F
248	7292 F
249	15904 F
250	4764 F
251	14441 F
252	5622 F
253	10590 F
254	4778 F
255	9423 F
256	10000 F
257	10000 F

THIS MAP IS FOR ASSESSMENT PURPOSES. IT IS NOT VALID FOR LEGAL DESCRIPTION OR CONVEYANCE.

THE HORIZONTAL DATUM IS THE MASSACHUSETTS STATE PLANE COORDINATE SYSTEM, NAD 83.

ORIGINAL PROPERTY MAPS WERE PREPARED BY STONE & WEBSTER ENGINEERING CORP., BOSTON, MASSACHUSETTS, FROM AERIAL PHOTOGRAPHY DATED DECEMBER, 1986 AND PLANIMETRIC MAPPING PREPARED BY GEOD CORP., RIDGE, NEW JERSEY

MAPS ARE REVISED AND REPRINTED BY CAI TECHNOLOGIES, INC.

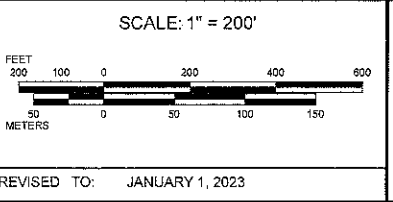
REVISED & REPRINTED BY

CAI Technologies
Precision Mapping, Geospatial Solutions.

31 Pleasant Street, Littleton, NH 03581
800.322.4540 - www.cai-tech.com

LEGEND

PARCEL NUMBER	2222
PARCEL AREA - ACRES	A
PARCEL AREA - SQUARE FEET	F
RECORD DIMENSION	100'
SCALED DIMENSION	100'S
MATCH LINE	—/—
WATER	—/—
EXEMPT PROPERTY	Ⓢ
SUBDIVISION LOT NO.	②
HOUSE/STREET NUMBER	②
RIGHT OF WAY/ACCESS	—/—
COMMON OWNERSHIP	—/—
WETLANDS	—/—



PROPERTY MAPS

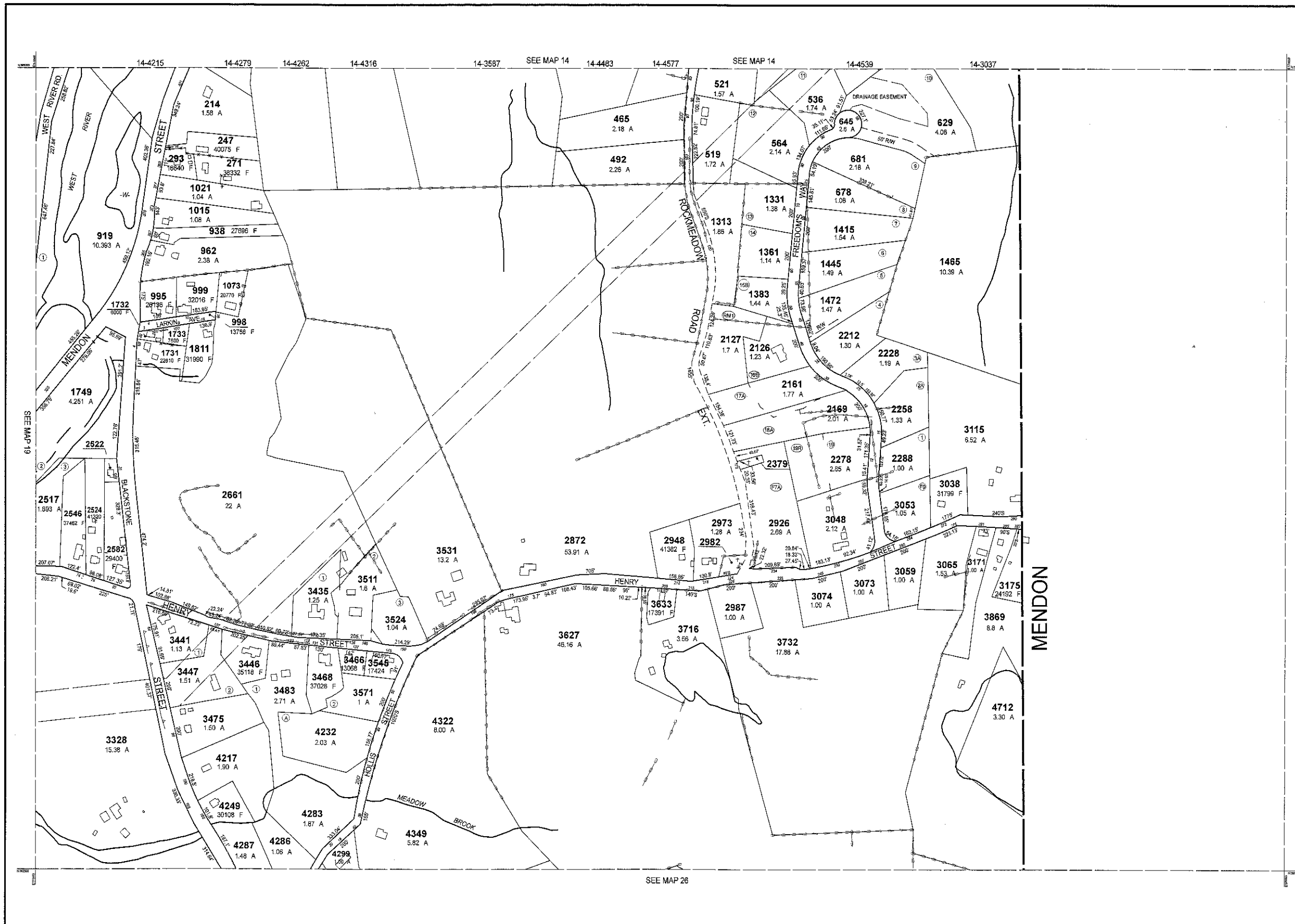
JAN 17 2023

MASSACHUSETTS

INDEX DIAGRAM

13	14
15	20
25	26

MAP NO. **19**



PARCEL	AREA
2379	3219 F
2522	7200 F

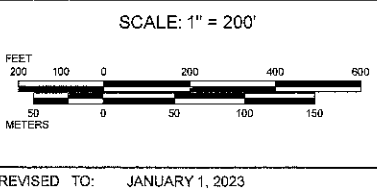
RECEIVED
 JAN 17 2023
 ASSESSORS

THIS MAP IS FOR ASSESSMENT PURPOSES. IT IS NOT VALID FOR LEGAL DESCRIPTION OR CONVEYANCE.
 THE HORIZONTAL DATUM IS THE MASSACHUSETTS STATE PLANE COORDINATE SYSTEM, NAD 83.
 ORIGINAL PROPERTY MAPS WERE PREPARED BY STONE & WEBSTER ENGINEERING CORP., BOSTON, MASSACHUSETTS, FROM AERIAL PHOTOGRAPHY DATED DECEMBER, 1986 AND PLANIMETRIC MAPPING PREPARED BY GEOD CORP., RIDGE, NEW JERSEY
 MAPS ARE REVISED AND REPRINTED BY CAI TECHNOLOGIES, INC.


REVISED & REPRINTED BY
CAI Technologies
 Precision Mapping. Geospatial Solutions.
 11 Pleasant Street, Littleton, NH 03561
 800.322.4540 - www.cai-tech.com

LEGEND

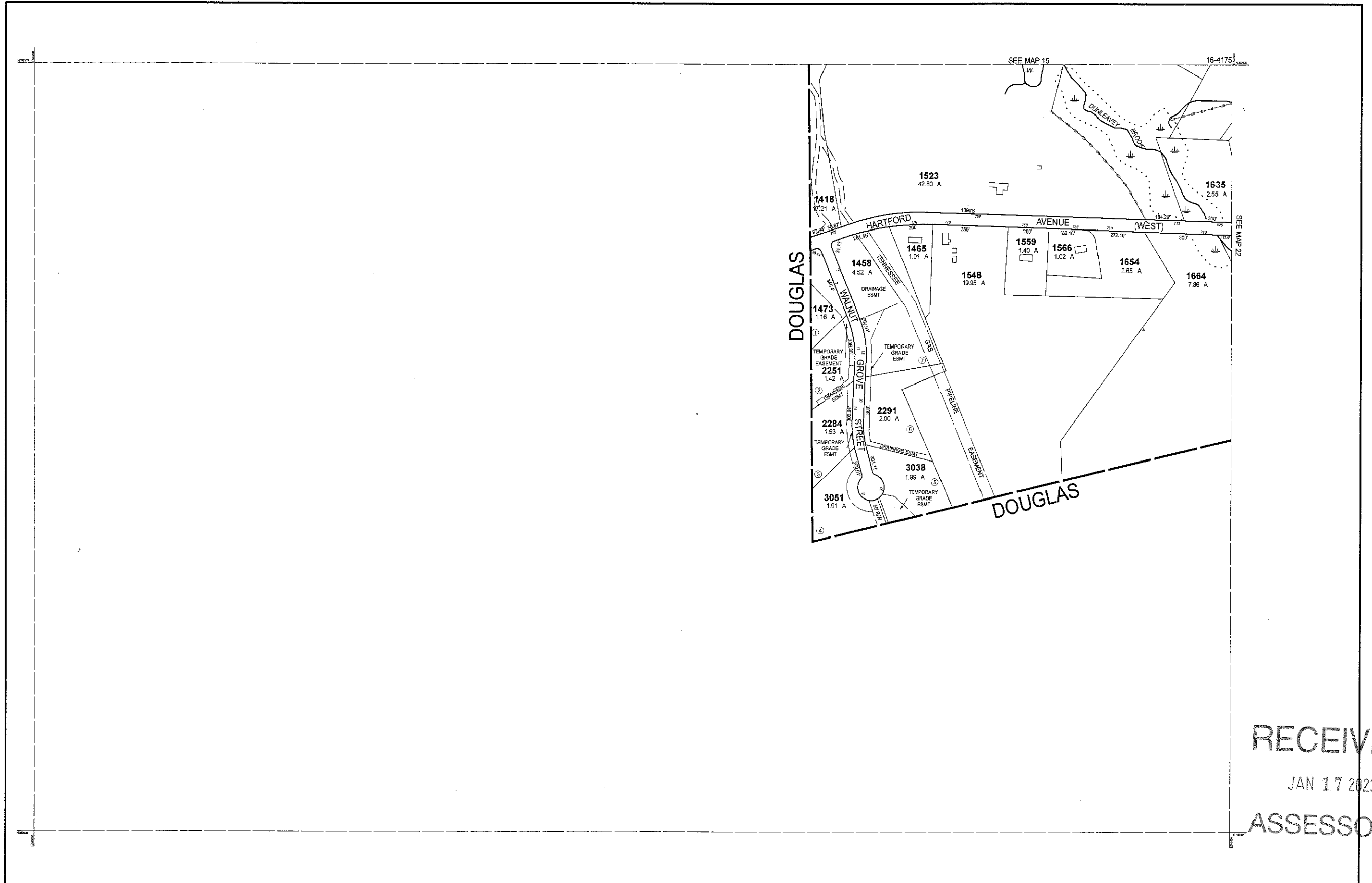
PARCEL NUMBER 2222	EXEMPT PROPERTY	⑤
PARCEL AREA - ACRES A	SUBDIVISION LOT NO.	②
PARCEL AREA - SQUARE FEET F	HOUSE/STREET NUMBER	②
RECORD DIMENSION 100'	RIGHT OF WAY/ACCESS	②
SCALED DIMENSION 100'S	COMMON OWNERSHIP	②
MATCH LINE	WETLANDS	②
WATER		



PROPERTY MAPS
UXBRIDGE
 MASSACHUSETTS



MAP NO.
20



RECEIVED
 JAN 17 2023
 ASSESSORS

THIS MAP IS FOR ASSESSMENT PURPOSES. IT IS NOT VALID FOR LEGAL DESCRIPTION OR CONVEYANCE.
 THE HORIZONTAL DATUM IS THE MASSACHUSETTS STATE PLANE COORDINATE SYSTEM, NAD 83.
 ORIGINAL PROPERTY MAPS WERE PREPARED BY STONE & WEBSTER ENGINEERING CORP., BOSTON, MASSACHUSETTS, FROM AERIAL PHOTOGRAPHY DATED DECEMBER, 1986 AND PLANIMETRIC MAPPING PREPARED BY GEOD CORP., RIDGE, NEW JERSEY
 MAPS ARE REVISED AND REPRINTED BY CAI TECHNOLOGIES, INC.


REVISED & REPRINTED BY
CAI Technologies
 Precision Mapping, Geospatial Solutions.
 11 Pleasant Street, Littleton, NH 03561
 800.322.4540 - www.cai-tech.com

LEGEND	
PARCEL NUMBER 2222
PARCEL AREA - ACRES A
PARCEL AREA - SQUARE FEET F
RECORD DIMENSION 100'
SCALED DIMENSION 100'S
MATCH LINE
WATER (W)
EXEMPT PROPERTY (E)
SUBDIVISION LOT NO. (L)
HOUSE/STREET NUMBER (H)
RIGHT OF WAY/ACCESS (R)
COMMON OWNERSHIP (C)
WETLANDS (W)

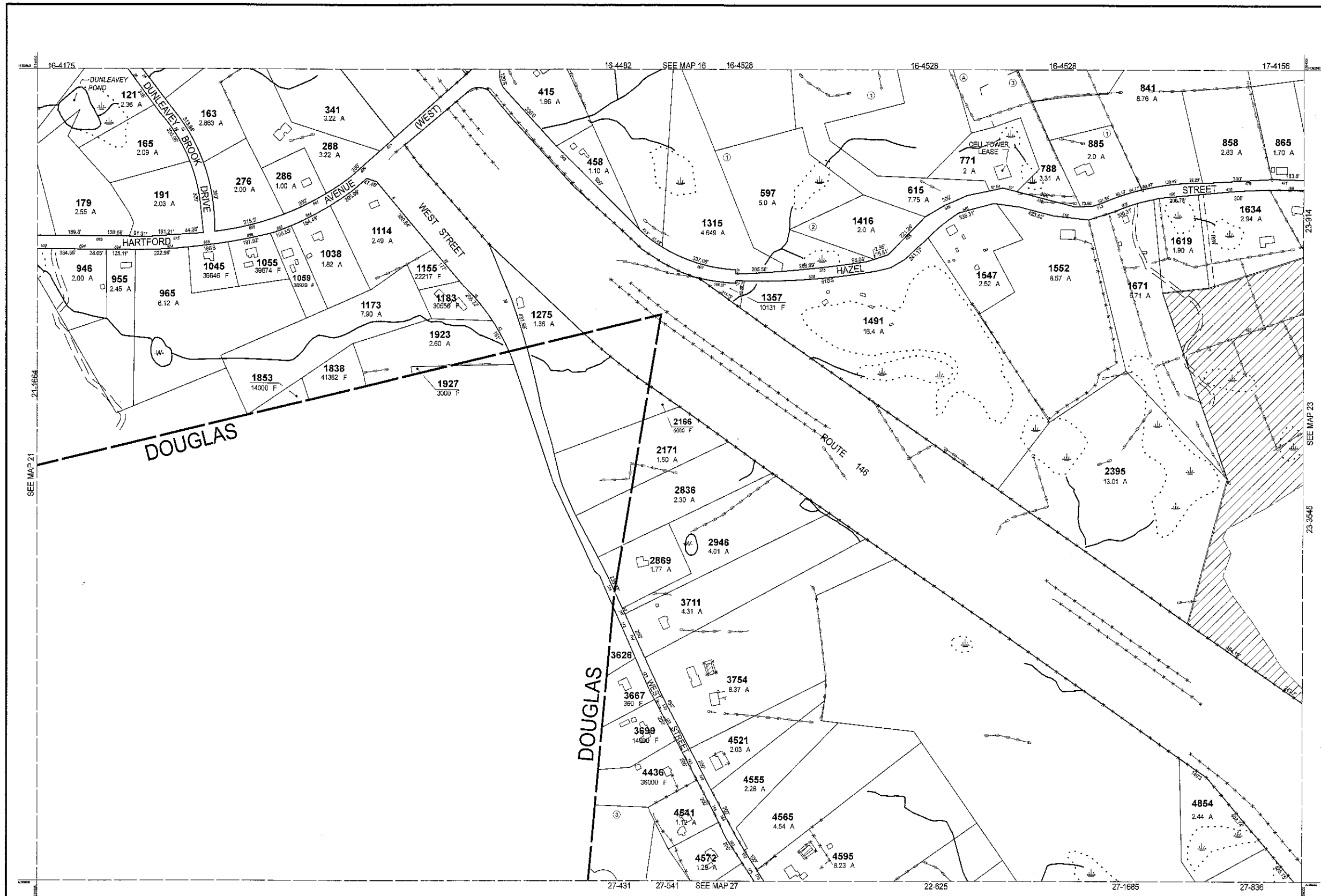
SCALE: 1" = 200'

REVISD TO: JANUARY 1, 2023

PROPERTY MAPS
UXBRIDGE
 MASSACHUSETTS



MAP NO.
21



RECEIVED
 JAN 17 2023
 ASSESSORS

THIS MAP IS FOR ASSESSMENT PURPOSES. IT IS NOT VALID FOR LEGAL DESCRIPTION OR CONVEYANCE.

THE HORIZONTAL DATUM IS THE MASSACHUSETTS STATE PLANE COORDINATE SYSTEM, NAD 83.

ORIGINAL PROPERTY MAPS WERE PREPARED BY STONE & WEBSTER ENGINEERING CORP., BOSTON, MASSACHUSETTS, FROM AERIAL PHOTOGRAPHY DATED DECEMBER, 1986 AND PLANIMETRIC MAPPING PREPARED BY GEOD CORP., RIDGE, NEW JERSEY

MAPS ARE REVISED AND REPRINTED BY CAI TECHNOLOGIES, INC.

REVISED & REPRINTED BY

CAI Technologies
 Precision Mapping. Geospatial Solutions.

11 Pleasant Street, Littleton, NH 03561
 800.322.4540 - www.cai-tech.com

LEGEND

PARCEL NUMBER 2222	EXEMPT PROPERTY	Ⓢ
PARCEL AREA - ACRES A	SUBDIVISION LOT NO.	Ⓣ
PARCEL AREA - SQUARE FEET F	HOUSE/STREET NUMBER	Ⓣ
RECORD DIMENSION 100'	RIGHT OF WAY/ACCESS	Ⓣ
SCALED DIMENSION 100'S	COMMON OWNERSHIP	Ⓣ
MATCH LINE	WETLANDS	Ⓣ
WATER		

SCALE: 1" = 200'

REVISD TO: JANUARY 1, 2023

PROPERTY MAPS

UXBRIDGE

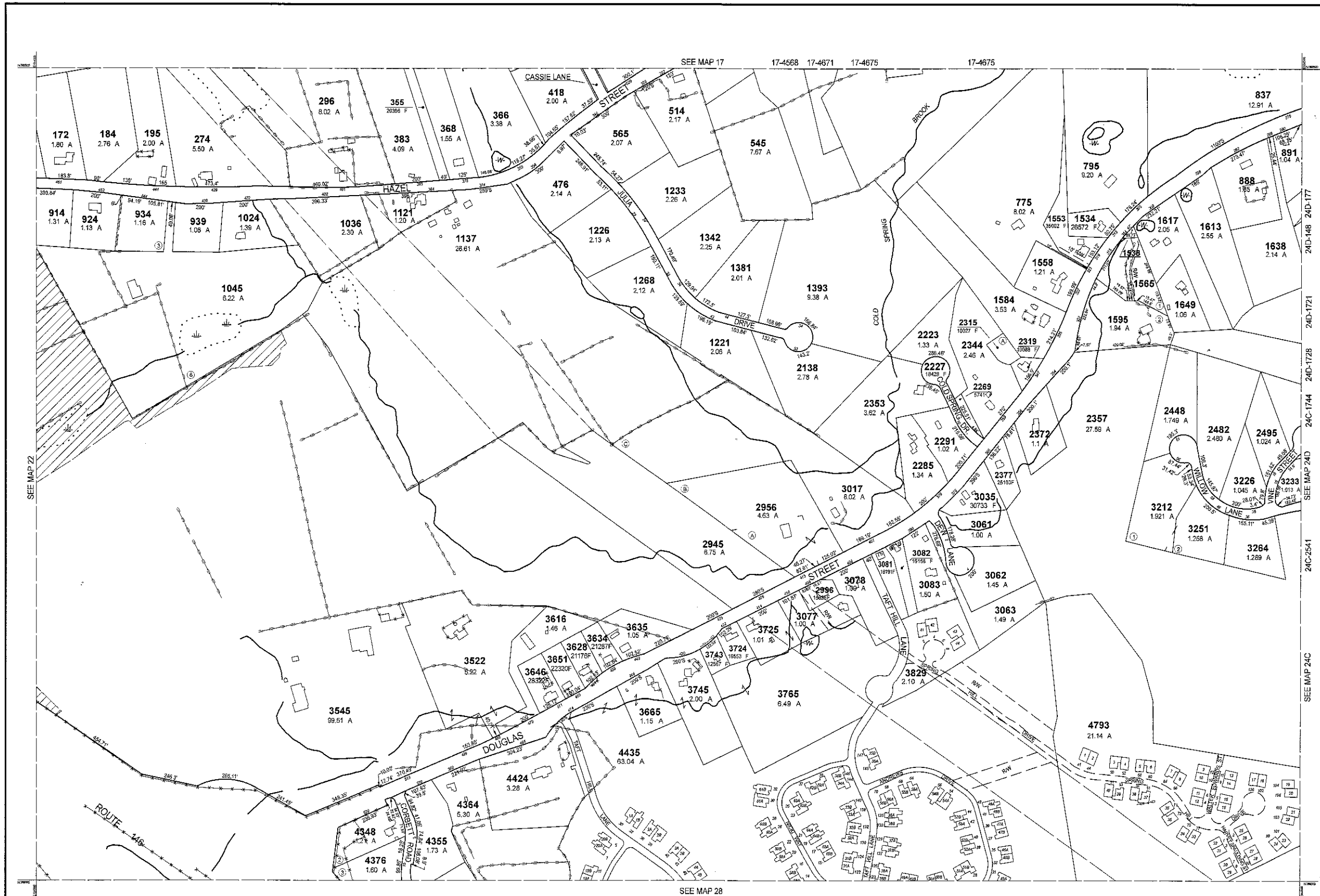
MASSACHUSETTS

INDEX DIAGRAM

15	16	17
21		23
	27	28

MAP NO.

22



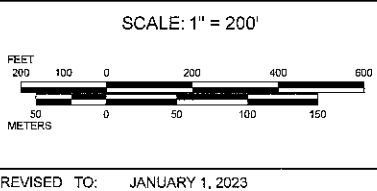
RECEIVED
 JAN 17 2023
 ASSESSORS

THIS MAP IS FOR ASSESSMENT PURPOSES. IT IS NOT VALID FOR LEGAL DESCRIPTION OR CONVEYANCE.
 THE HORIZONTAL DATUM IS THE MASSACHUSETTS STATE PLANE COORDINATE SYSTEM, NAD 83.
 ORIGINAL PROPERTY MAPS WERE PREPARED BY STONE & WEBSTER ENGINEERING CORP., BOSTON, MASSACHUSETTS, FROM AERIAL PHOTOGRAPHY DATED DECEMBER, 1986 AND PLANIMETRIC MAPPING PREPARED BY GEOD CORP., RIDGE, NEW JERSEY
 MAPS ARE REVISED AND REPRINTED BY CAI TECHNOLOGIES, INC.

REVISED & REPRINTED BY
CAI Technologies
 Precision Mapping. Geospatial Solutions.
 11 Pleasant Street, Littleton, NH 03561
 800.322.4540 - www.cai-tech.com

LEGEND

PARCEL NUMBER 2222	EXEMPT PROPERTY (E)
PARCEL AREA - ACRES A	SUBDIVISION LOT NO. (L)
PARCEL AREA - SQUARE FEET F	HOUSE/STREET NUMBER (N)
RECORD DIMENSION 100'	RIGHT OF WAY/ACCESS (R)
SCALED DIMENSION 100'S	COMMON OWNERSHIP (C)
MATCH LINE (M)	WETLANDS (W)
WATER (W)		

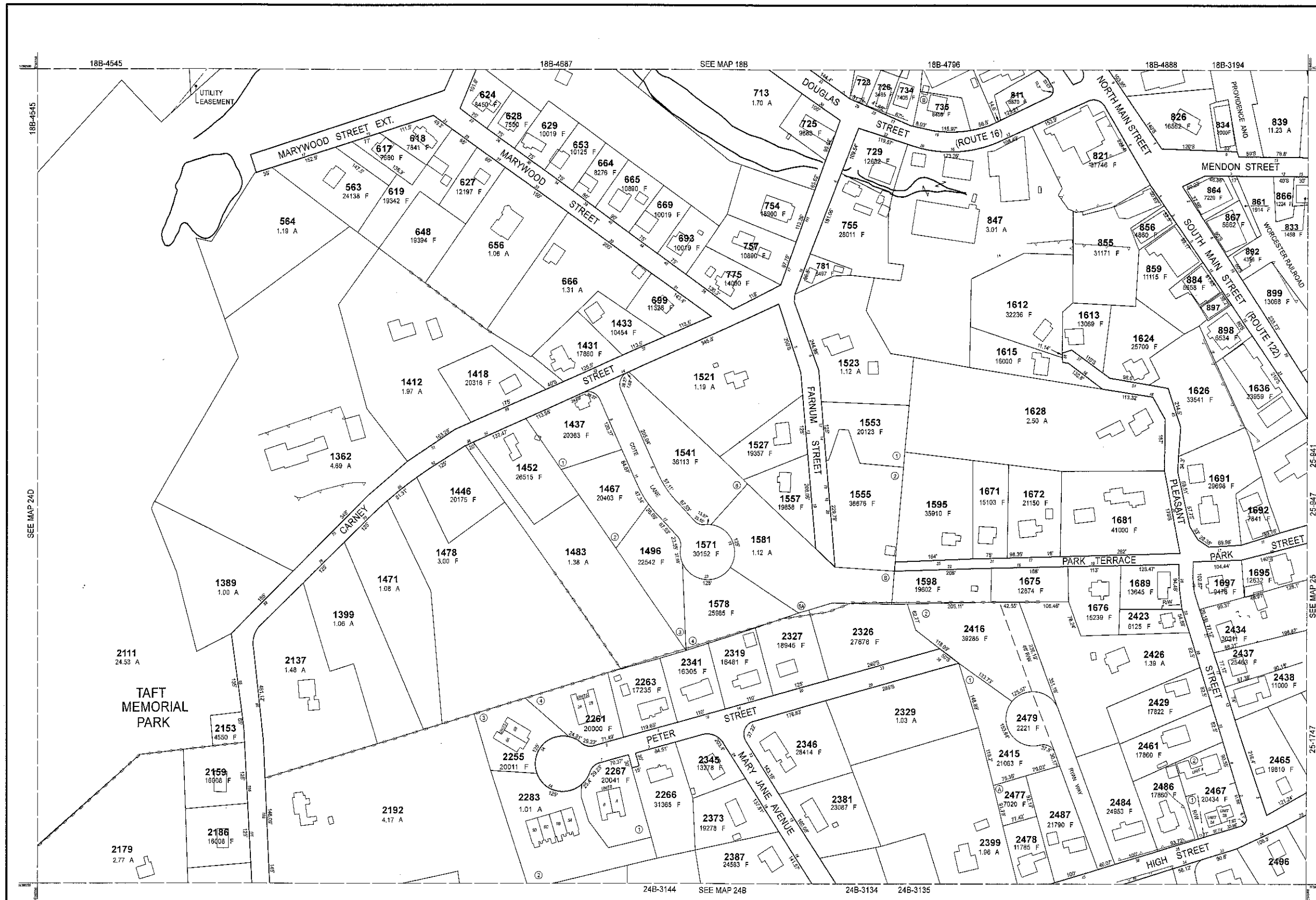


PROPERTY MAPS
UXBRIDGE
 MASSACHUSETTS

INDEX DIAGRAM

16	17	18	19
22	23	24	25
27	28	29	

MAP NO.
23



PARCEL	AREA
723	3485 F
897	2343 F

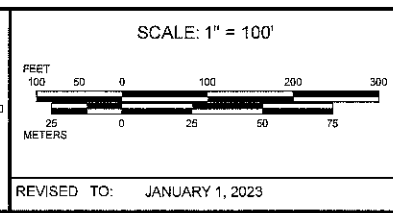
RECEIVED
 JAN 17 2023
 ASSESSORS

THIS MAP IS FOR ASSESSMENT PURPOSES. IT IS NOT VALID FOR LEGAL DESCRIPTION OR CONVEYANCE.
 THE HORIZONTAL DATUM IS THE MASSACHUSETTS STATE PLANE COORDINATE SYSTEM, NAD 83.
 ORIGINAL PROPERTY MAPS WERE PREPARED BY STONE & WEBSTER ENGINEERING CORP., BOSTON, MASSACHUSETTS, FROM AERIAL PHOTOGRAPHY DATED DECEMBER, 1986 AND PLANIMETRIC MAPPING PREPARED BY GEOD CORP., RIDGE, NEW JERSEY
 MAPS ARE REVISED AND REPRINTED BY CAI TECHNOLOGIES, INC.

REVISED & REPRINTED BY
CAI Technologies
 Precision Mapping. Geospatial Solutions.
 11 Pleasant Street, Littleton, NH 03611
 800.322.4640 - www.cai-tech.com

LEGEND

PARCEL NUMBER 2222	EXEMPT PROPERTY	Ⓜ
PARCEL AREA - ACRES A	SUBDIVISION LOT NO.	②
PARCEL AREA - SQUARE FEET F	HOUSE/STREET NUMBER	②
RECORD DIMENSION 100'	RIGHT OF WAY/ACCESS	— RW —
SCALED DIMENSION 100'S	COMMON OWNERSHIP	— CO —
MATCH LINE	— W —	WETLANDS	— W —
WATER	— W —		

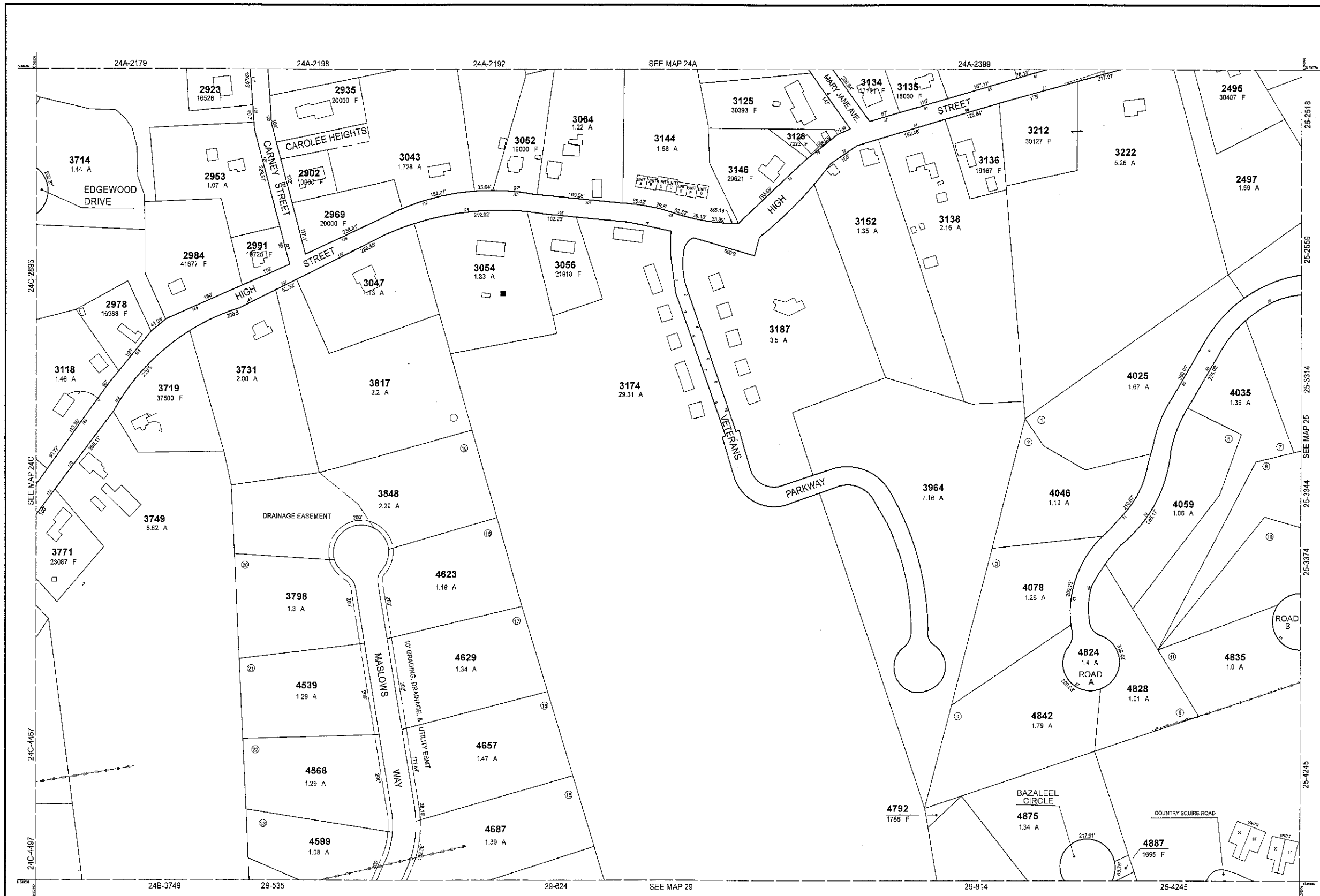


PROPERTY MAPS
UXBRIDGE
 MASSACHUSETTS

INDEX DIAGRAM

18B	19A	19
18C	18B	19
24C	24B	25
24C	24B	25

MAP NO.
24A



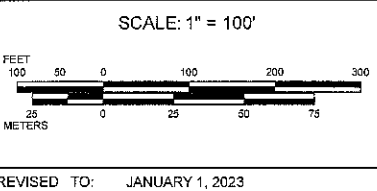
RECEIVED
 JAN 17 2023
 ASSESSORS

THIS MAP IS FOR ASSESSMENT PURPOSES. IT IS NOT VALID FOR LEGAL DESCRIPTION OR CONVEYANCE.
 THE HORIZONTAL DATUM IS THE MASSACHUSETTS STATE PLANE COORDINATE SYSTEM, NAD 83.
 ORIGINAL PROPERTY MAPS WERE PREPARED BY STONE & WEBSTER ENGINEERING CORP., BOSTON, MASSACHUSETTS, FROM AERIAL PHOTOGRAPHY DATED DECEMBER, 1986 AND PLANIMETRIC MAPPING PREPARED BY GEOD CORP., RIDGE, NEW JERSEY
 MAPS ARE REVISED AND REPRINTED BY CAI TECHNOLOGIES, INC.


REVISED & REPRINTED BY
 CAI Technologies
 Precision Mapping. Geospatial Solutions.
 11 Pleasant Street, Littleton, NH 03561
 800.322.4540 - www.cai-tech.com

LEGEND

PARCEL NUMBER 2222	EXEMPT PROPERTY (E)
PARCEL AREA - ACRES A	SUBDIVISION LOT NO. (L)
PARCEL AREA - SQUARE FEET F	HOUSE/STREET NUMBER (S)
RECORD DIMENSION 100'	RIGHT OF WAY/ACCESS (R)
SCALED DIMENSION 100'S	COMMON OWNERSHIP (C)
MATCH LINE -W-	WETLANDS (W)
WATER (W)		



PROPERTY MAPS
UXBRIDGE
 MASSACHUSETTS



MAP NO.
24B



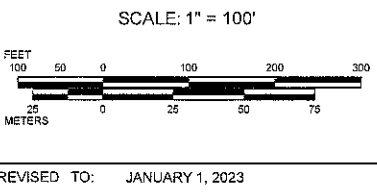
RECEIVED
 JAN 17 2023
 ASSESSORS

THIS MAP IS FOR ASSESSMENT PURPOSES. IT IS NOT VALID FOR LEGAL DESCRIPTION OR CONVEYANCE.
 THE HORIZONTAL DATUM IS THE MASSACHUSETTS STATE PLANE COORDINATE SYSTEM, NAD 83.
 ORIGINAL PROPERTY MAPS WERE PREPARED BY STONE & WEBSTER ENGINEERING CORP., BOSTON, MASSACHUSETTS, FROM AERIAL PHOTOGRAPHY DATED DECEMBER, 1986 AND PLANIMETRIC MAPPING PREPARED BY GEDD CORP., RIDGE, NEW JERSEY.
 MAPS ARE REVISED AND REPRINTED BY CAI TECHNOLOGIES, INC.


REVISED & REPRINTED BY
CAI Technologies
 Precision Mapping. Geospatial Solutions.
 11 Pleasant Street, Littleton, NH 03561
 800.322.4540 - www.cai-tech.com

LEGEND

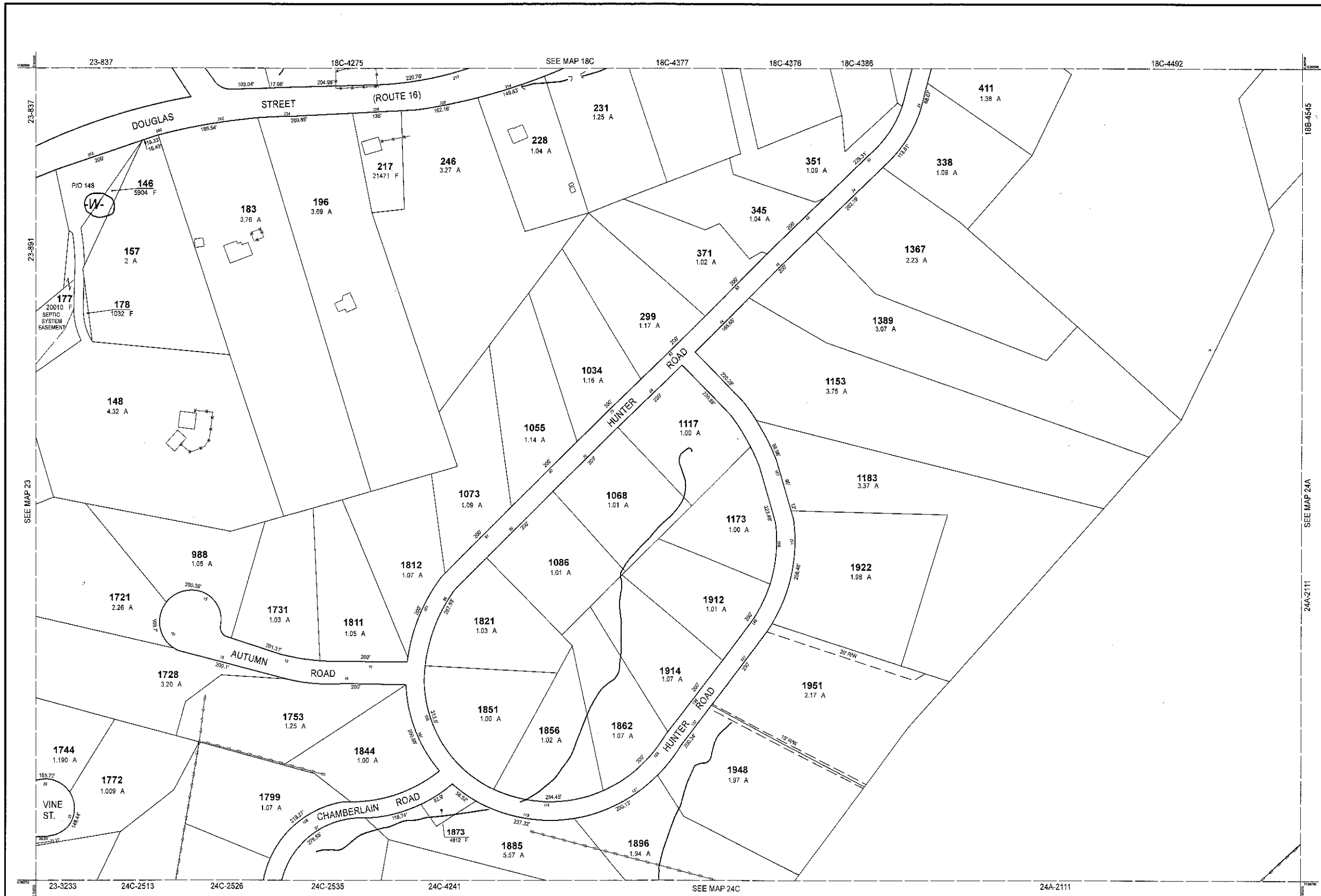
PARCEL NUMBER 2222	EXEMPT PROPERTY (E)
PARCEL AREA - ACRES A	SUBDIVISION LOT NO. (S)
PARCEL AREA - SQUARE FEET F	HOUSE/STREET NUMBER (H)
RECORD DIMENSION 100'	RIGHT OF WAY/ACCESS (R)
SCALED DIMENSION 100'S	COMMON OWNERSHIP (C)
MATCH LINE (M)	WETLANDS (W)
WATER (W)		



PROPERTY MAPS
UXBRIDGE
 MASSACHUSETTS



MAP NO.
24C



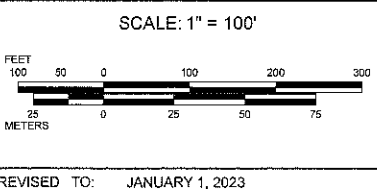
RECEIVED
 JAN 17 2023
 ASSESSORS

THIS MAP IS FOR ASSESSMENT PURPOSES. IT IS NOT VALID FOR LEGAL DESCRIPTION OR CONVEYANCE.
 THE HORIZONTAL DATUM IS THE MASSACHUSETTS STATE PLANE COORDINATE SYSTEM, NAD 83.
 ORIGINAL PROPERTY MAPS WERE PREPARED BY STONE & WEBSTER ENGINEERING CORP., BOSTON, MASSACHUSETTS, FROM AERIAL PHOTOGRAPHY DATED DECEMBER, 1986 AND PLANIMETRIC MAPPING PREPARED BY GEOO CORP., RIDGE, NEW JERSEY
 MAPS ARE REVISED AND REPRINTED BY CAI TECHNOLOGIES, INC.


REVISED & REPRINTED BY
 **CAI Technologies**
 Precision Mapping. Geospatial Solutions.
 11 Pleasant Street, Littleton, NH 03561
 800.322.4540 - www.cai-tech.com

LEGEND

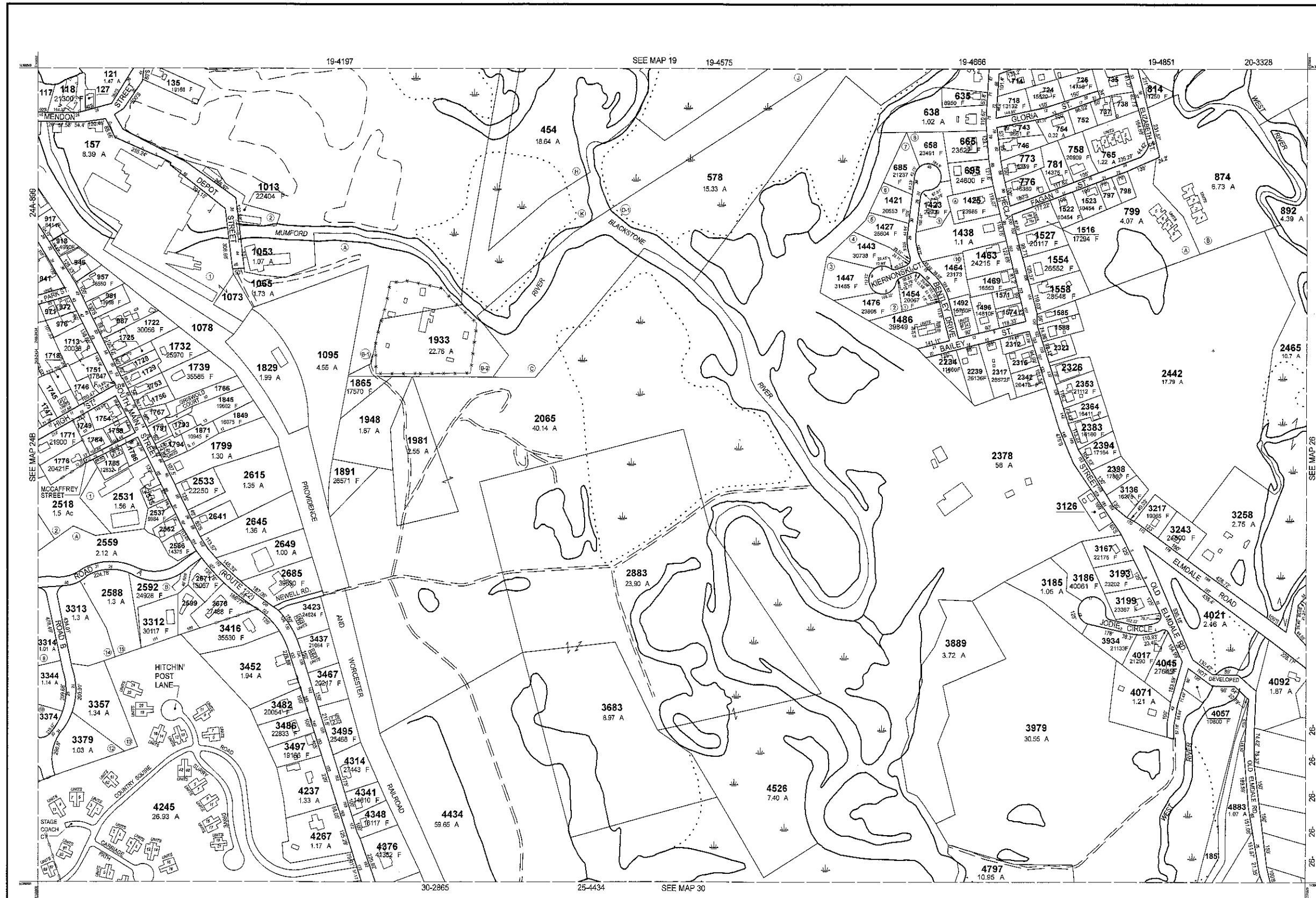
PARCEL NUMBER	2222	EXEMPT PROPERTY	Ⓢ
PARCEL AREA - ACRES	A	SUBDIVISION LOT NO.	Ⓛ
PARCEL AREA - SQUARE FEET	F	HOUSE/STREET NUMBER	Ⓜ
RECORD DIMENSION	100'	RIGHT OF WAY/ACCESS	Ⓡ
SCALED DIMENSION	100'S	COMMON OWNERSHIP	Ⓞ
MATCH LINE	—	WETLANDS	Ⓦ
WATER	Ⓦ			



PROPERTY MAPS
UXBRIDGE
 MASSACHUSETTS



MAP NO.
24D



PARCEL	AREA
117	5760 F
127	2884 F
714	14782 F
735	14152 F
737	9203 F
738	9077 F
744	3627 F
797	7000 F
798	7000 F
918	7405 F
946	20038 F
987	20909 F
1571	8308 F
1574	9904 F
1585	12197 F
1588	15450 F
1718	5227 F
1725	7405 F
1728	7405 F
1729	7841 F
1743	3961 F
1745	16117 F
1748	11474 F
1749	6767 F
1751	13886 F
1753	9723 F
1754	14730 F
1756	8443 F
1759	10184 F
1768	21344 F
1767	8276 F
1784	9013 F
1785	6664 F
1788	8116 F
1787	6060 F
1791	6534 F
1793	8276 F
1794	10019 F
2312	13504 F
2315	10634 F
2322	10398 F
2326	12592 F
2535	7206 F
2582	8880 F
2589	15111 F
2641	9583 F

RECEIVED
 JAN 17 2023
 ASSESSORS

THIS MAP IS FOR ASSESSMENT PURPOSES. IT IS NOT VALID FOR LEGAL DESCRIPTION OR CONVEYANCE.
 THE HORIZONTAL DATUM IS THE MASSACHUSETTS STATE PLANE COORDINATE SYSTEM, NAD 83.
 ORIGINAL PROPERTY MAPS WERE PREPARED BY STONE & WEBSTER ENGINEERING CORP., BOSTON, MASSACHUSETTS, FROM AERIAL PHOTOGRAPHY DATED DECEMBER, 1986 AND PLANIMETRIC MAPPING PREPARED BY GEOD CORP., RIDGE, NEW JERSEY
 MAPS ARE REVISED AND REPRINTED BY CAI TECHNOLOGIES, INC.

REVISED & REPRINTED BY
CAI Technologies
 Precision Mapping. Geospatial Solutions.
 11 Pleasant Street, Littleton, NH 03561
 800.322.4540 - www.cai-tech.com

LEGEND

PARCEL NUMBER 2222	EXEMPT PROPERTY (E)
PARCEL AREA - ACRES A	SUBDIVISION LOT NO. (L)
PARCEL AREA - SQUARE FEET F	HOUSE/STREET NUMBER (H)
RECORD DIMENSION 100'	RIGHT OF WAY/ACCESS (R)
SCALED DIMENSION 100'S	COMMON OWNERSHIP (C)
MATCH LINE (M)	WETLANDS (W)
WATER (W)		

SCALE: 1" = 200'

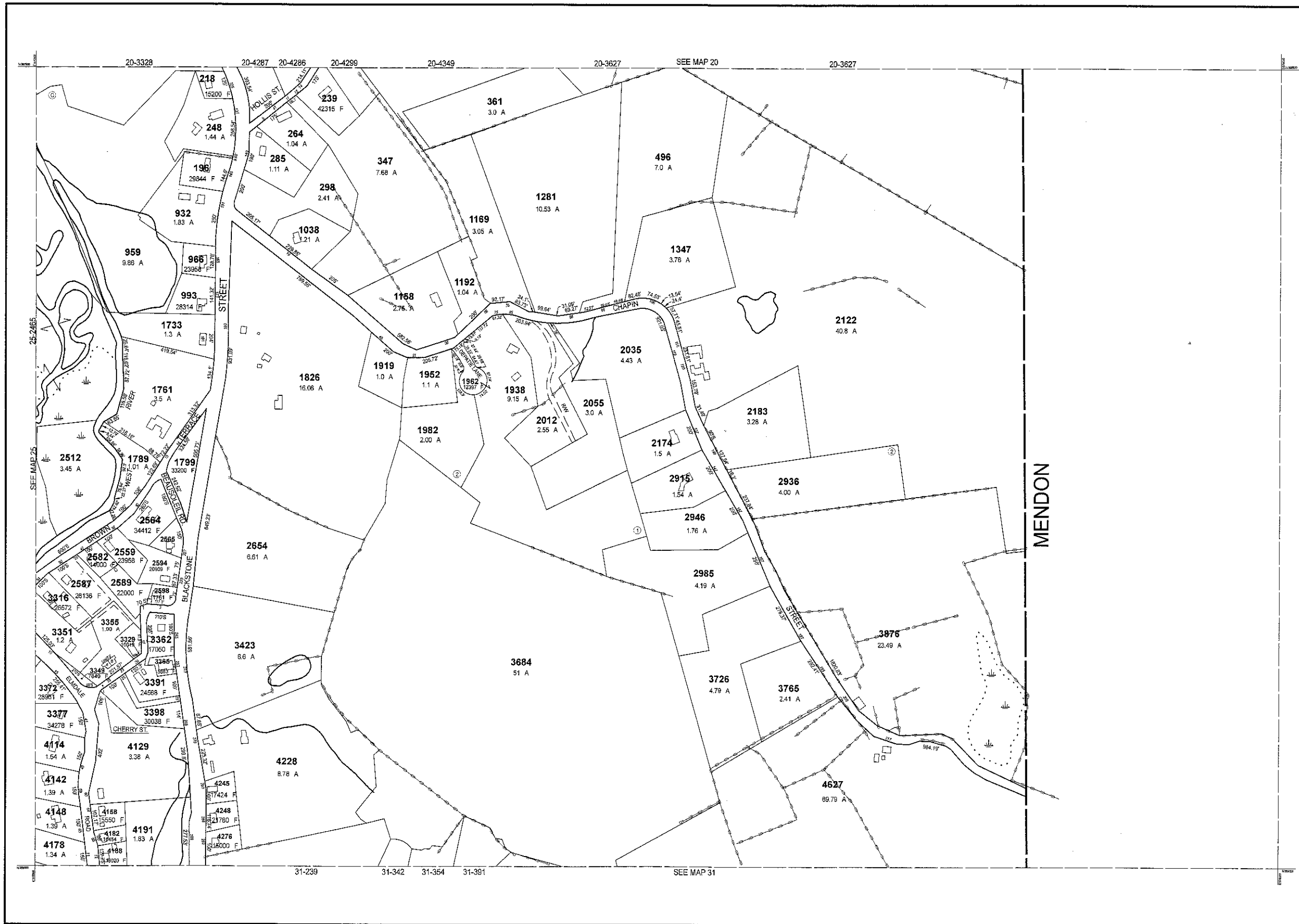
REVISD TO: JANUARY 1, 2023

PROPERTY MAPS
UXBRIDGE
 MASSACHUSETTS

INDEX DIAGRAM

19	20
29	30
31	

MAP NO.
25



RECEIVED
 JAN 17 2023
 ASSESSORS

THIS MAP IS FOR ASSESSMENT PURPOSES. IT IS NOT VALID FOR LEGAL DESCRIPTION OR CONVEYANCE.
 THE HORIZONTAL DATUM IS THE MASSACHUSETTS STATE PLANE COORDINATE SYSTEM, NAD 83.
 ORIGINAL PROPERTY MAPS WERE PREPARED BY STONE & WEBSTER ENGINEERING CORP., BOSTON, MASSACHUSETTS, FROM AERIAL PHOTOGRAPHY DATED DECEMBER, 1986 AND PLANIMETRIC MAPPING PREPARED BY GEOD CORP., RIDGE, NEW JERSEY
 MAPS ARE REVISED AND REPRINTED BY CAI TECHNOLOGIES, INC.

REVISED & REPRINTED BY

CAI Technologies
 Precision Mapping. Geospatial Solutions.
 11 Pleasant Street, Littleton, NH 03561
 800.322.4540 - www.cai-tech.com

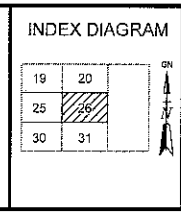
LEGEND

PARCEL NUMBER 2222	EXEMPT PROPERTY (E)
PARCEL AREA - ACRES A	SUBDIVISION LOT NO. (L)
PARCEL AREA - SQUARE FEET F	HOUSE/STREET NUMBER (H/S)
RECORD DIMENSION 100'	RIGHT OF WAY/ACCESS ROW
SCALED DIMENSION 100'S	COMMON OWNERSHIP (C)
MATCH LINE (M)	WETLANDS (W)
WATER (W)		

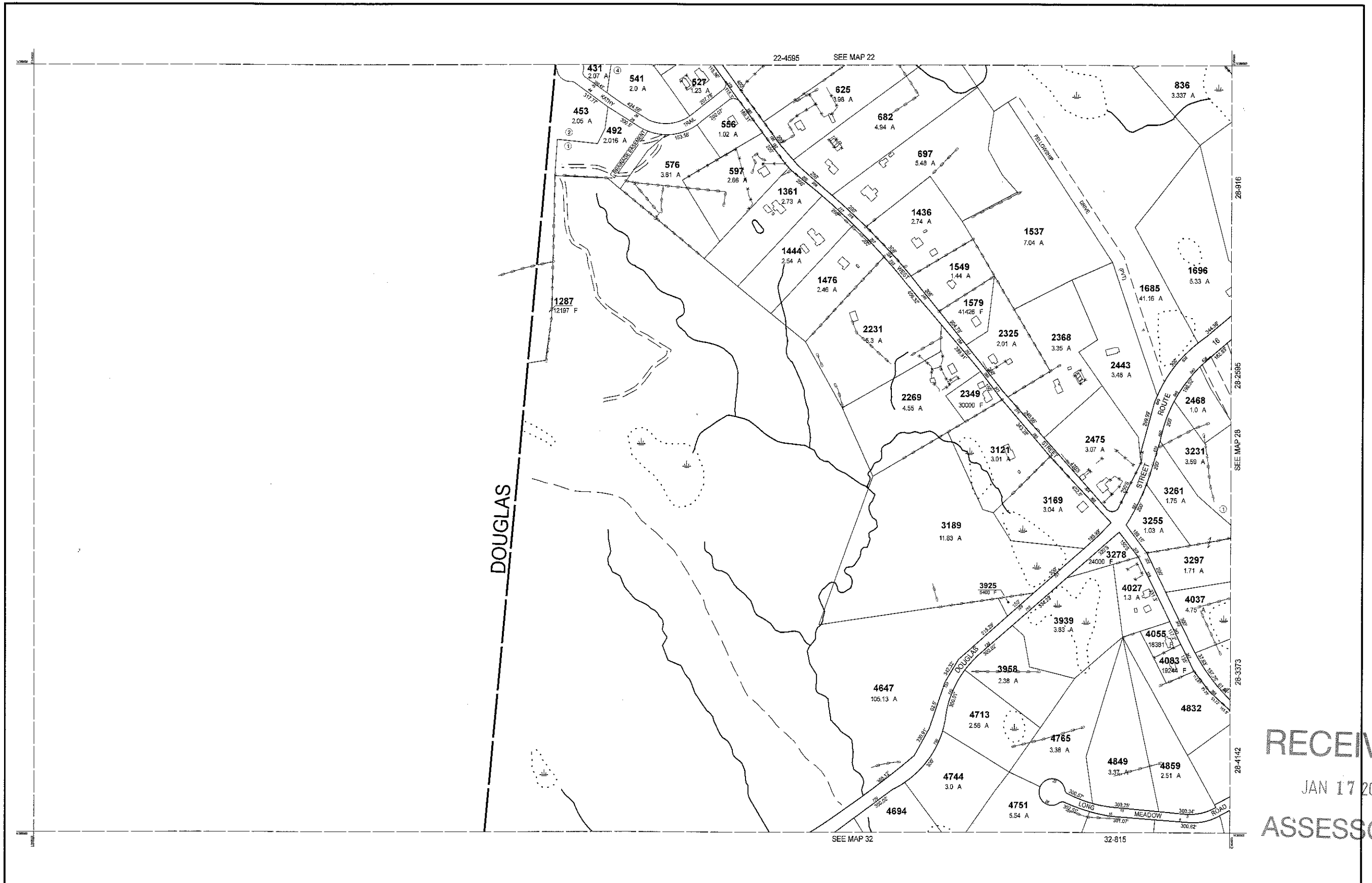
SCALE: 1" = 200'

REVISD TO: JANUARY 1, 2023

PROPERTY MAPS
UXBRIDGE
 MASSACHUSETTS



MAP NO.
26



RECEIVED
 JAN 17 2023
 ASSESSORS

THIS MAP IS FOR ASSESSMENT PURPOSES. IT IS NOT VALID FOR LEGAL DESCRIPTION OR CONVEYANCE.
 THE HORIZONTAL DATUM IS THE MASSACHUSETTS STATE PLANE COORDINATE SYSTEM, NAD 83.
 ORIGINAL PROPERTY MAPS WERE PREPARED BY STONE & WEBSTER ENGINEERING CORP., BOSTON, MASSACHUSETTS, FROM AERIAL PHOTOGRAPHY DATED DECEMBER, 1986 AND PLANIMETRIC MAPPING PREPARED BY GEOD CORP., RIDGE, NEW JERSEY
 MAPS ARE REVISED AND REPRINTED BY CAI TECHNOLOGIES, INC.

REVISED & REPRINTED BY

CAI Technologies
 Precision Mapping. Geospatial Solutions.
 11 Pleasant Street, Littleton, NH 03561
 800.322.4540 - www.cai-tech.com

LEGEND

PARCEL NUMBER 2222	EXEMPT PROPERTY (E)
PARCEL AREA - ACRES A	SUBDIVISION LOT NO. (L)
PARCEL AREA - SQUARE FEET F	HOUSE/STREET NUMBER (S)
RECORD DIMENSION 100'	RIGHT OF WAY/ACCESS (R)
SCALED DIMENSION 100'S	COMMON OWNERSHIP (C)
MATCH LINE -W-	WETLANDS (W)
WATER (W)		

SCALE: 1" = 200'

FEET 0 100 200 300 400 500 600
 METERS 0 50 100 150

REVISED TO: JANUARY 1, 2023

PROPERTY MAPS

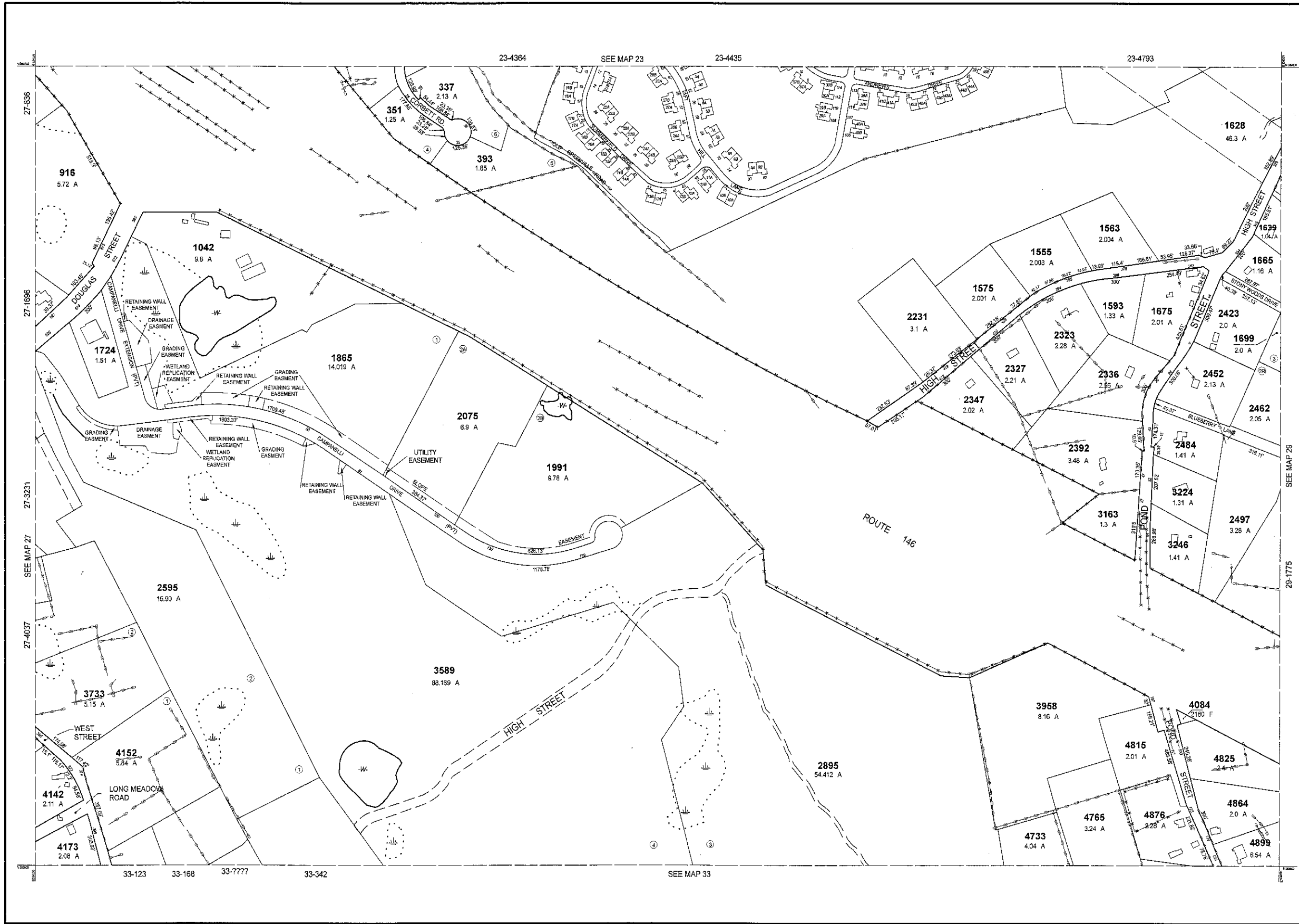
UXBRIDGE

MASSACHUSETTS

INDEX DIAGRAM

21	22	23
		28
	32	33

MAP NO.
27



RECEIVED
 JAN 17 2023
 ASSESSORS

THIS MAP IS FOR ASSESSMENT PURPOSES. IT IS NOT VALID FOR LEGAL DESCRIPTION OR CONVEYANCE.

THE HORIZONTAL DATUM IS THE MASSACHUSETTS STATE PLANE COORDINATE SYSTEM, NAD 83.

ORIGINAL PROPERTY MAPS WERE PREPARED BY STONE & WEBSTER ENGINEERING CORP., BOSTON, MASSACHUSETTS, FROM AERIAL PHOTOGRAPHY DATED DECEMBER, 1998 AND PLANIMETRIC MAPPING PREPARED BY GEOD CORP., RIDGE, NEW JERSEY

MAPS ARE REVISED AND REPRINTED BY CAI TECHNOLOGIES, INC.

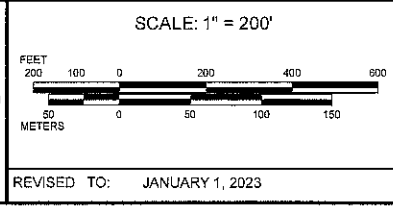
REVISED & REPRINTED BY

CAI Technologies
 Precision Mapping. Geospatial Solutions.

11 Pleasant Street, Littleton, NH 03561
 800.322.4540 - www.cai-tech.com

LEGEND

PARCEL NUMBER 2222	EXEMPT PROPERTY (E)
PARCEL AREA - ACRES A	SUBDIVISION LOT NO. (L)
PARCEL AREA - SQUARE FEET F	HOUSE/STREET NUMBER (H)
RECORD DIMENSION 100'	RIGHT OF WAY/ACCESS (RW)
SCALED DIMENSION 100'S	COMMON OWNERSHIP (CO)
MATCH LINE (ML)	WETLANDS (W)
WATER (W)		



PROPERTY MAPS

UXBRIDGE

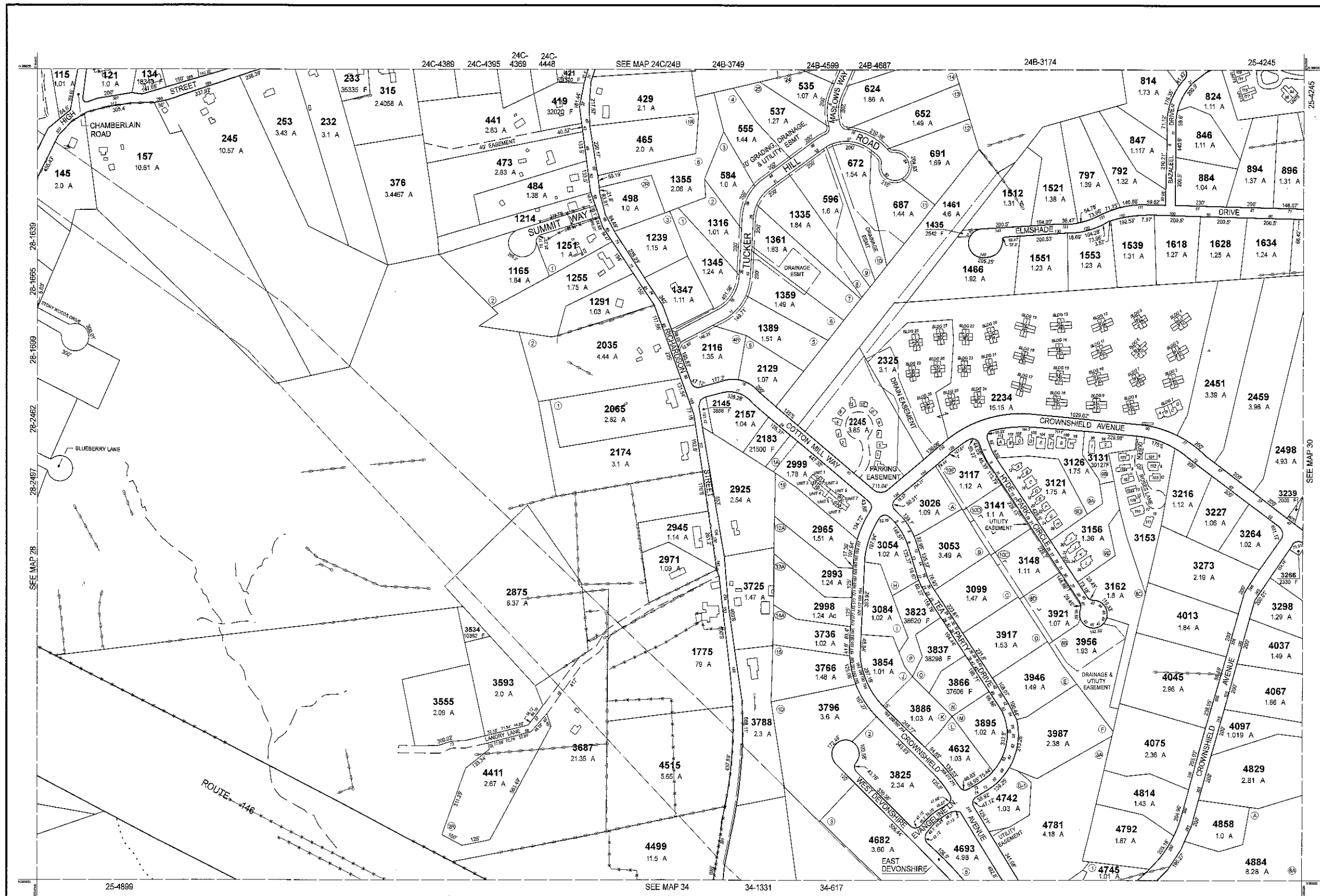
MASSACHUSETTS

INDEX DIAGRAM

22	23	24	24A
27		29	24B
32	33	34	

MAP NO.

28



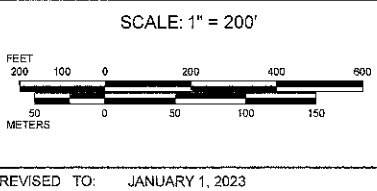
RECEIVED
 JAN 17 2023
 ASSESSORS

THIS MAP IS FOR ASSESSMENT PURPOSES. IT IS NOT VALID FOR LEGAL DESCRIPTION OR CONVEYANCE.
 THE HORIZONTAL DATUM IS THE MASSACHUSETTS STATE PLANE COORDINATE SYSTEM, NAD 83.
 ORIGINAL PROPERTY MAPS WERE PREPARED BY STONE & WEBSTER ENGINEERING CORP., BOSTON, MASSACHUSETTS, FROM AERIAL PHOTOGRAPHY DATED DECEMBER, 1986 AND PLANIMETRIC MAPPING PREPARED BY GEOD CORP., RIDGE, NEW JERSEY
 MAPS ARE REVISED AND REPRINTED BY CAI TECHNOLOGIES, INC.

REVISED & REPRINTED BY
CAI Technologies
 Precision Mapping. Geospatial Solutions.
 11 Pleasant Street, Littleton, NH 03561
 800.322.4540 - www.cai-tech.com

LEGEND

PARCEL NUMBER 2222	EXEMPT PROPERTY (E)
PARCEL AREA - ACRES A	SUBDIVISION LOT NO. (L)
PARCEL AREA - SQUARE FEET F	HOUSE/STREET NUMBER (N)
RECORD DIMENSION 100'	RIGHT OF WAY/ACCESS (R)
SCALED DIMENSION 100'S	COMMON OWNERSHIP (C)
MATCH LINE (M)	WETLANDS (W)
WATER (W)		

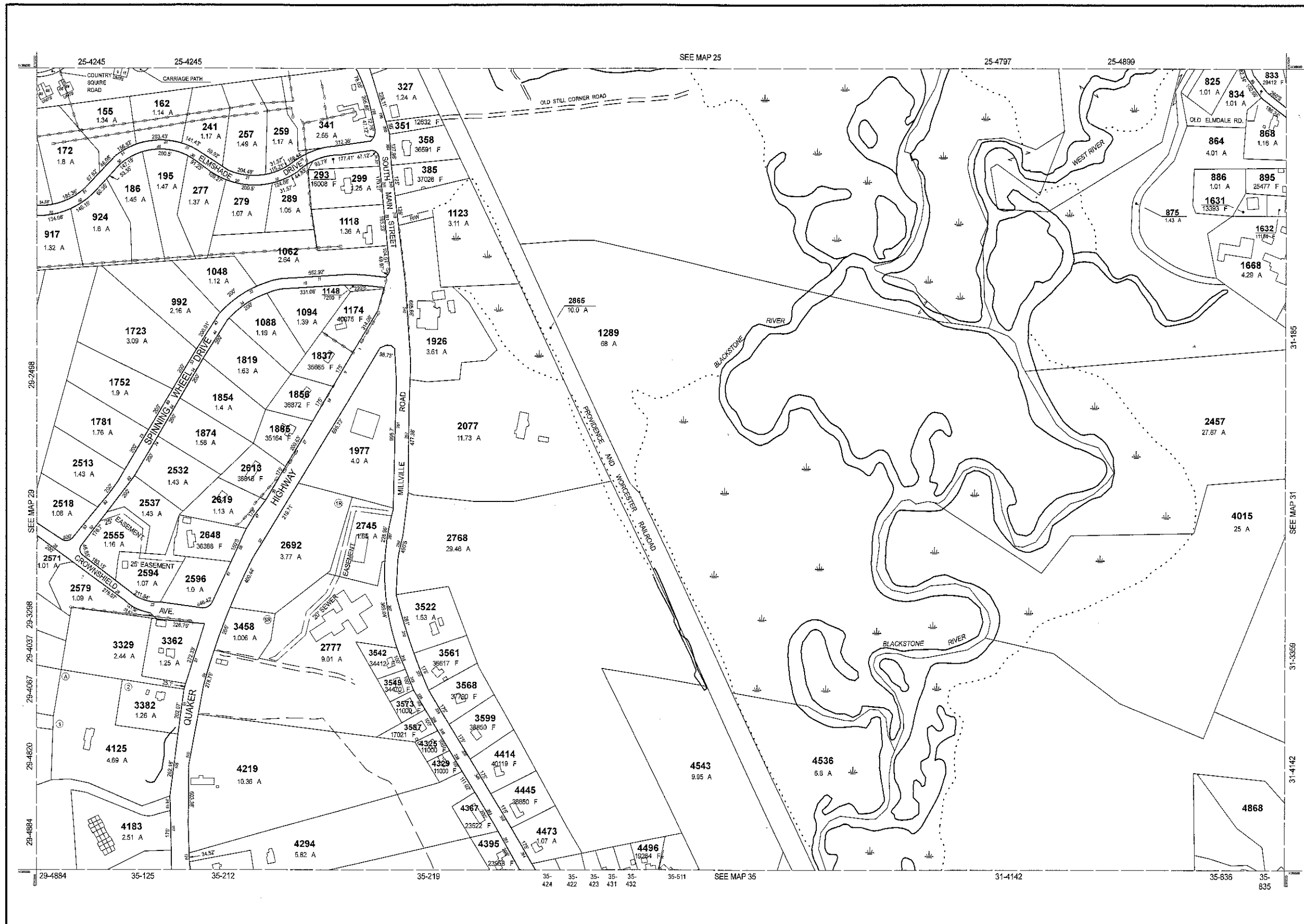


PROPERTY MAPS
UXBRIDGE
 MASSACHUSETTS

INDEX DIAGRAM

23	24	25
28	29	30
33	34	35

MAP NO.
29



RECEIVED
 JAN 17 2023
 ASSESSORS

THIS MAP IS FOR ASSESSMENT PURPOSES. IT IS NOT VALID FOR LEGAL DESCRIPTION OR CONVEYANCE.

THE HORIZONTAL DATUM IS THE MASSACHUSETTS STATE PLANE COORDINATE SYSTEM, NAD 83.

ORIGINAL PROPERTY MAPS WERE PREPARED BY STONE & WEBSTER ENGINEERING CORP., BOSTON, MASSACHUSETTS, FROM AERIAL PHOTOGRAPHY DATED DECEMBER, 1986 AND PLANIMETRIC MAPPING PREPARED BY GEOD CORP., RIDGE, NEW JERSEY

MAPS ARE REVISED AND REPRINTED BY CAI TECHNOLOGIES, INC.

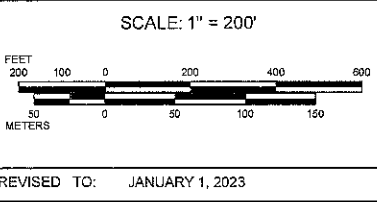
REVISED & REPRINTED BY

CAI Technologies
 Precision Mapping. Geospatial Solutions.

11 Pleasant Street, Littleton, NH 03581
 800.322.4540 - www.cai-tech.com

LEGEND

PARCEL NUMBER 2222	EXEMPT PROPERTY (E)
PARCEL AREA - ACRES A	SUBDIVISION LOT NO. (S)
PARCEL AREA - SQUARE FEET F	HOUSE/STREET NUMBER (H)
RECORD DIMENSION 100'	RIGHT OF WAY/ACCESS (R)
SCALED DIMENSION 100'S	COMMON OWNERSHIP (C)
MATCH LINE (M)	WETLANDS (W)
WATER (W)		



PROPERTY MAPS

UXBRIDGE

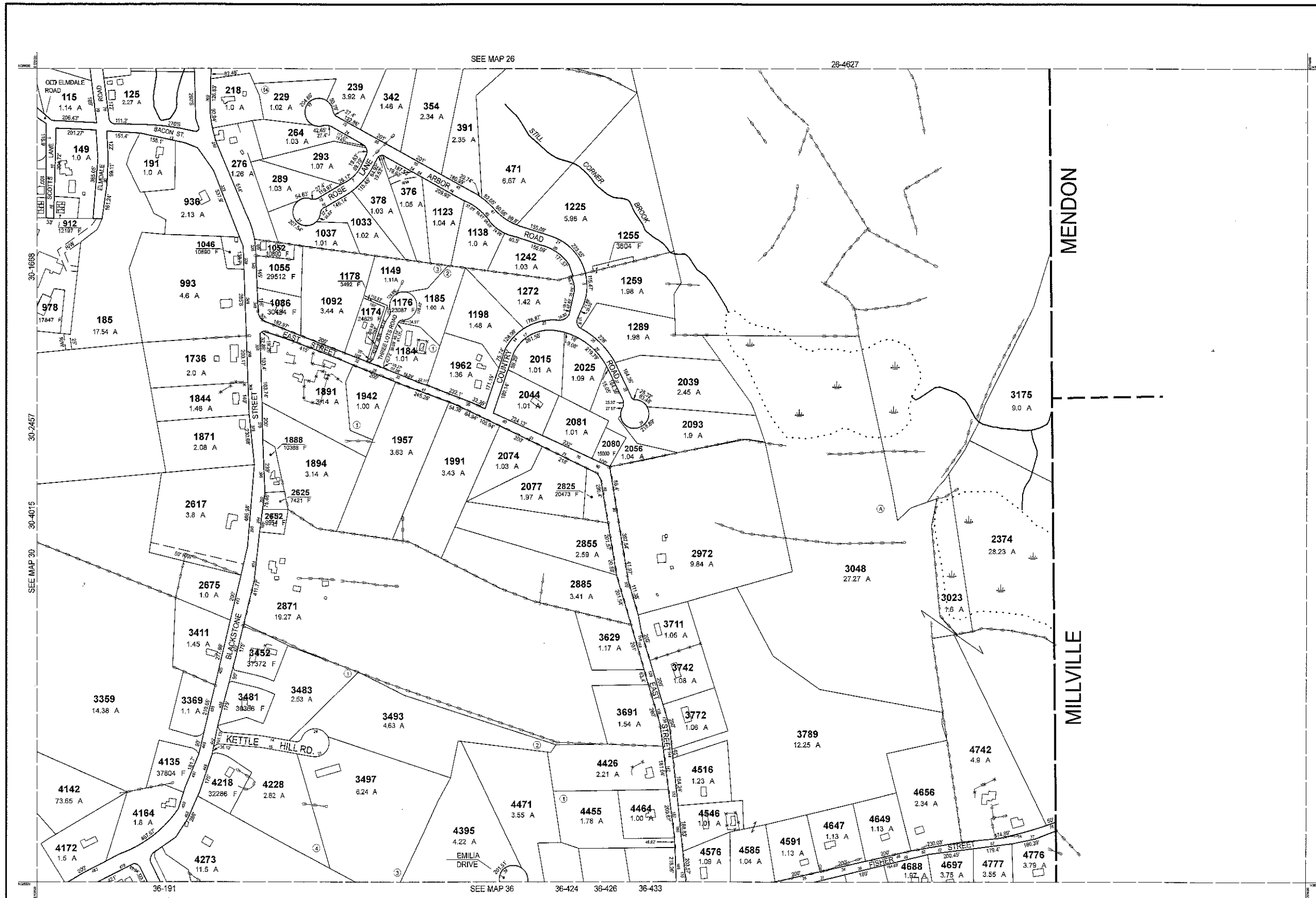
MASSACHUSETTS

INDEX DIAGRAM

24	25	26
29	30	31
34	35	36

MAP NO.

30



RECEIVED
 JAN 17 2023
 ASSESSORS

THIS MAP IS FOR ASSESSMENT PURPOSES. IT IS NOT VALID FOR LEGAL DESCRIPTION OR CONVEYANCE.

THE HORIZONTAL DATUM IS THE MASSACHUSETTS STATE PLANE COORDINATE SYSTEM, NAD 83.

ORIGINAL PROPERTY MAPS WERE PREPARED BY STONE & WEBSTER ENGINEERING CORP., BOSTON, MASSACHUSETTS, FROM AERIAL PHOTOGRAPHY DATED DECEMBER, 1986 AND PLANIMETRIC MAPPING PREPARED BY GEOD CORP., RIDGE, NEW JERSEY

MAPS ARE REVISED AND REPRINTED BY CAI TECHNOLOGIES, INC.

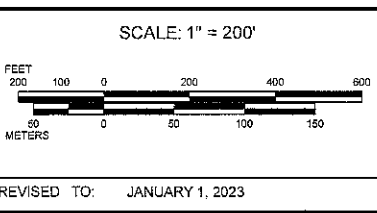
REVISED & REPRINTED BY

CAI Technologies
 Precision Mapping. Geospatial Solutions.

11 Pleasant Street, Littleton, NH 03561
 800.322.4540 - www.cai-tech.com

LEGEND

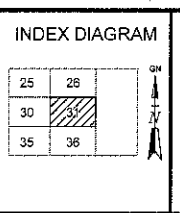
PARCEL NUMBER 2222	EXEMPT PROPERTY	⊕
PARCEL AREA - ACRES A	SUBDIVISION LOT NO.	②
PARCEL AREA - SQUARE FEET F	HOUSE/STREET NUMBER	②
RECORD DIMENSION 100'	RIGHT OF WAY/ACCESS	— 60' —
SCALED DIMENSION 100'S	COMMON OWNERSHIP
MATCH LINE	WETLANDS
WATER		



PROPERTY MAPS

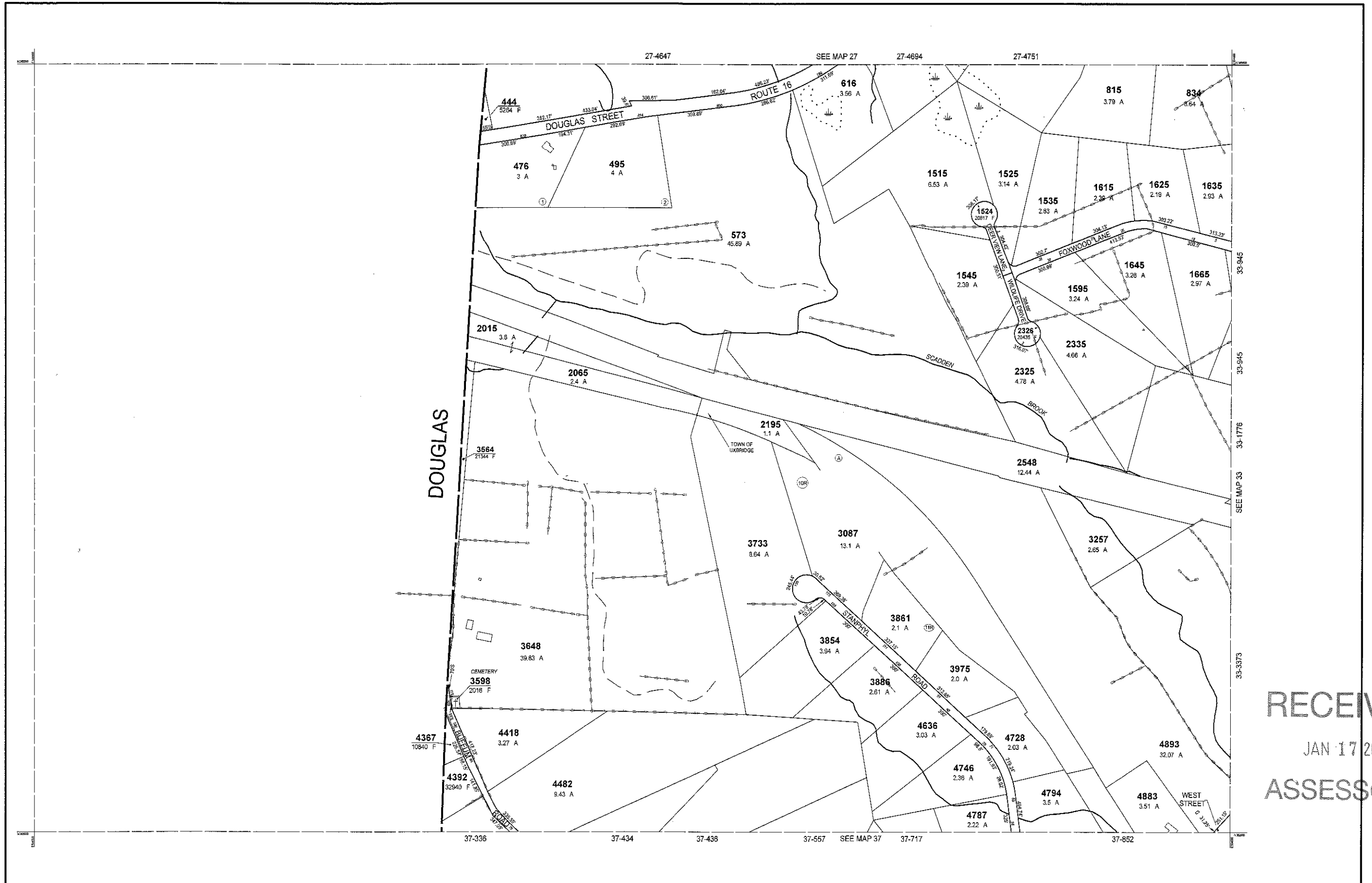
UXBRIDGE

MASSACHUSETTS



MAP NO.

31



RECEIVED
 JAN 17 2023
 ASSESSORS

THIS MAP IS FOR ASSESSMENT PURPOSES. IT IS NOT VALID FOR LEGAL DESCRIPTION OR CONVEYANCE.
 THE HORIZONTAL DATUM IS THE MASSACHUSETTS STATE PLANE COORDINATE SYSTEM, NAD 83.
 ORIGINAL PROPERTY MAPS WERE PREPARED BY STONE & WEBSTER ENGINEERING CORP., BOSTON, MASSACHUSETTS, FROM AERIAL PHOTOGRAPHY DATED DECEMBER, 1986 AND PLANIMETRIC MAPPING PREPARED BY GEOD CORP., RIDGE, NEW JERSEY
 MAPS ARE REVISED AND REPRINTED BY CAI TECHNOLOGIES, INC.

REVISED & REPRINTED BY
CAI Technologies
 Precision Mapping. Geospatial Solutions.
 11 Pleasant Street, Littleton, NH 03561
 800.322.4540 - www.cai-tech.com

LEGEND

PARCEL NUMBER 2222	EXEMPT PROPERTY (E)
PARCEL AREA - ACRES A	SUBDIVISION LOT NO. (L)
PARCEL AREA - SQUARE FEET F	HOUSE/STREET NUMBER (H)
RECORD DIMENSION 100'	RIGHT OF WAY/ACCESS (R)
SCALED DIMENSION 100'S	COMMON OWNERSHIP (C)
MATCH LINE (M)	WETLANDS (W)
WATER (W)		

SCALE: 1" = 200'

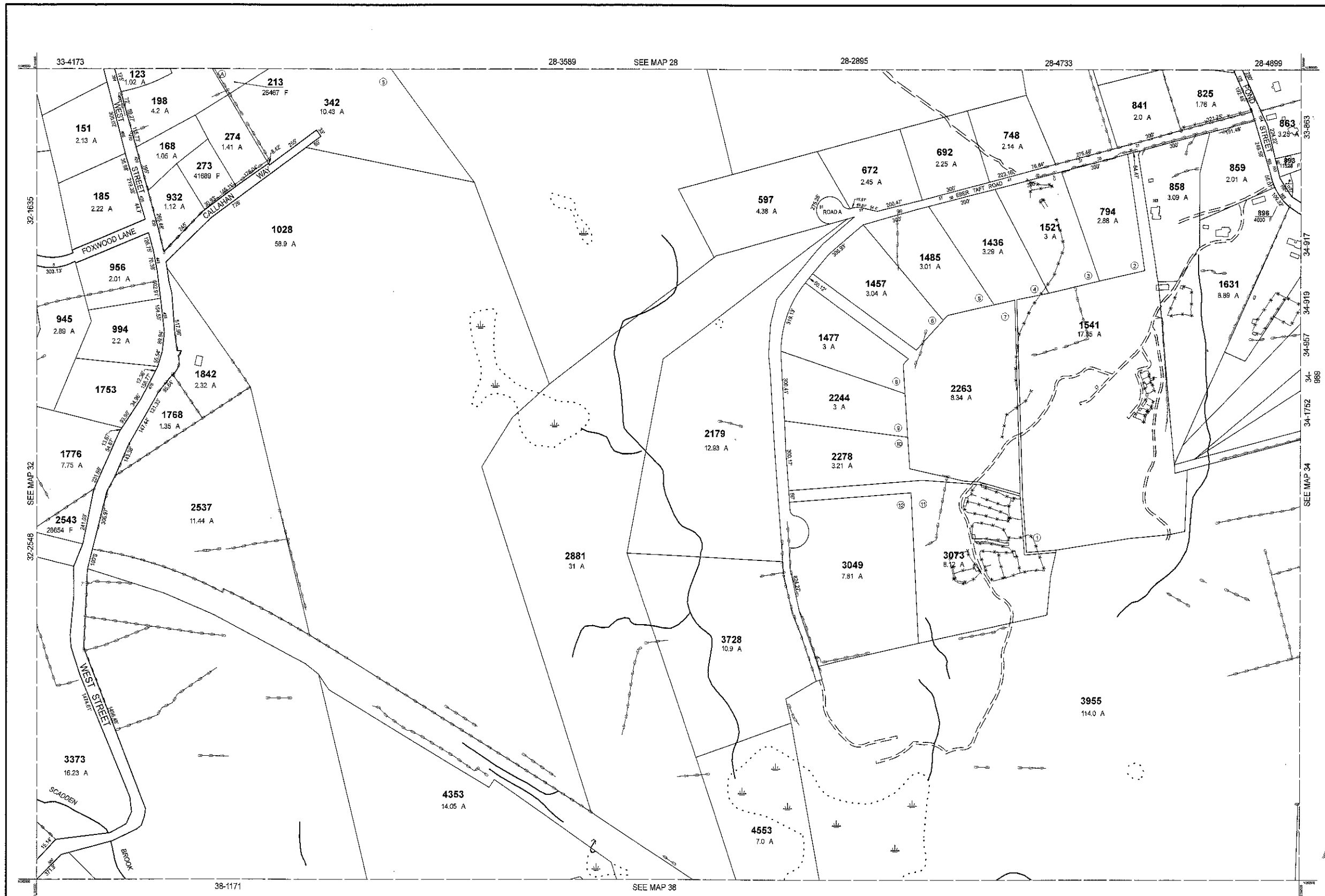
REVISED TO: JANUARY 1, 2023

PROPERTY MAPS
UXBRIDGE
 MASSACHUSETTS

INDEX DIAGRAM

27	28
37	38

MAP NO.
32



RECEIVED
 JAN 17 2023
 ASSESSORS

THIS MAP IS FOR ASSESSMENT PURPOSES. IT IS NOT VALID FOR LEGAL DESCRIPTION OR CONVEYANCE.
 THE HORIZONTAL DATUM IS THE MASSACHUSETTS STATE PLANE COORDINATE SYSTEM, NAD 83.
 ORIGINAL PROPERTY MAPS WERE PREPARED BY STONE & WEBSTER ENGINEERING CORP., BOSTON, MASSACHUSETTS, FROM AERIAL PHOTOGRAPHY DATED DECEMBER, 1986 AND PLANIMETRIC MAPPING PREPARED BY GEOD CORP., RIDGE, NEW JERSEY
 MAPS ARE REVISED AND REPRINTED BY CAI TECHNOLOGIES, INC.

REVISED & REPRINTED BY
CAI Technologies
 Precision Mapping. Geospatial Solutions.
 11 Pleasant Street, Littleton, NH 03561
 800.322.4540 - www.cai-tech.com

LEGEND

PARCEL NUMBER 2222	EXEMPT PROPERTY (E)
PARCEL AREA - ACRES A	SUBDIVISION LOT NO. (L)
PARCEL AREA - SQUARE FEET F	HOUSE/STREET NUMBER (H)
RECORDED DIMENSION 100'	RIGHT OF WAY/ACCESS (R)
SCALED DIMENSION 100'S	COMMON OWNERSHIP (C)
MATCH LINE (M)	WETLANDS (W)
WATER (W)		

SCALE: 1" = 200'

FEET: 0 100 200 400 600
 METERS: 0 50 100 150

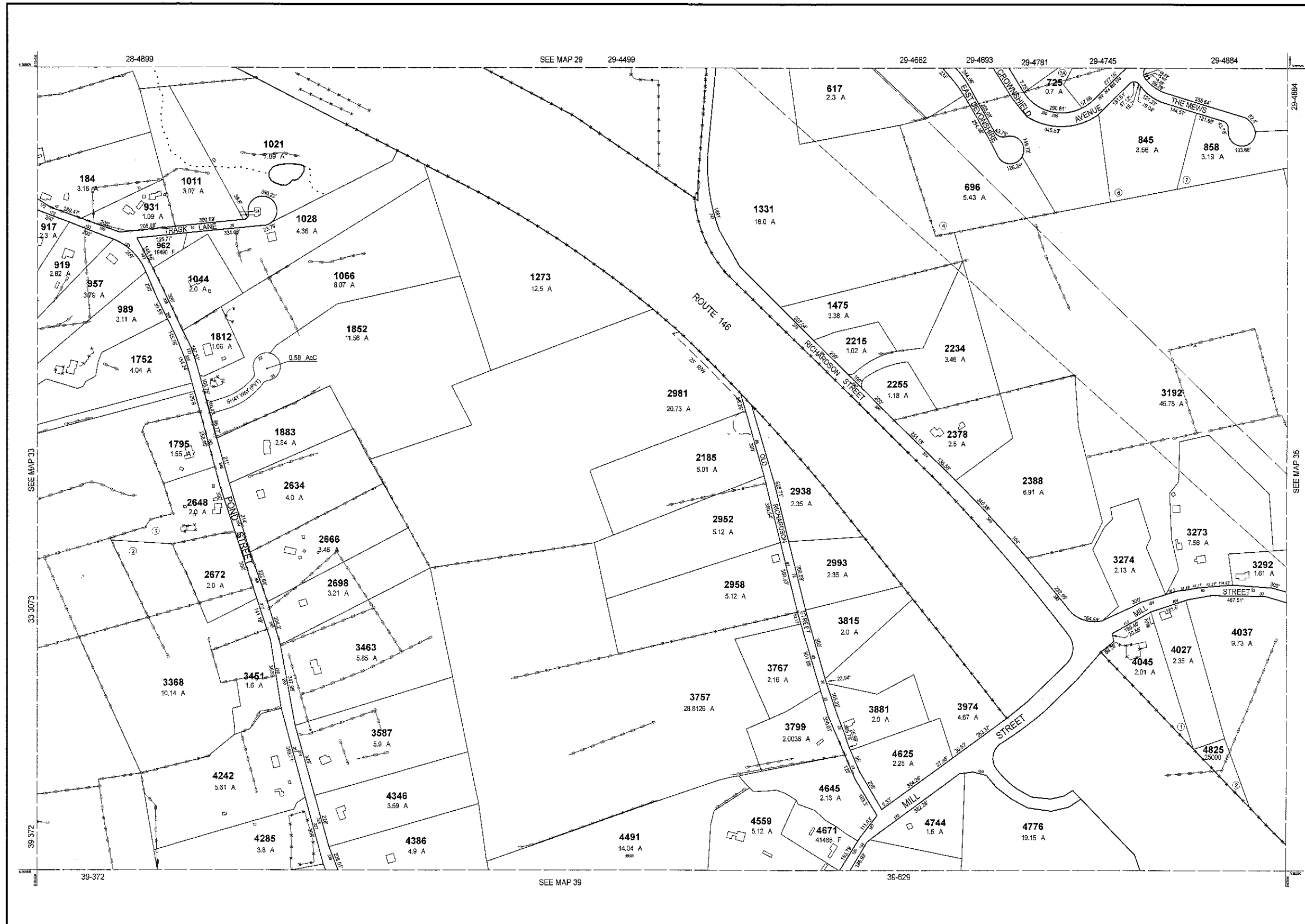
REVISED TO: JANUARY 1, 2023

PROPERTY MAPS
UXBRIDGE
 MASSACHUSETTS

INDEX DIAGRAM

27	28	29
32	33	34
37	38	39

MAP NO.
33



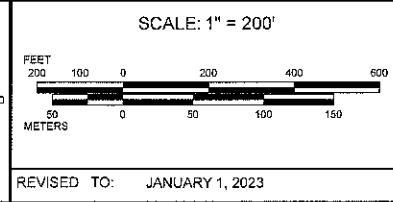
RECEIVED
 JAN 17 2023
 ASSESSORS

THIS MAP IS FOR ASSESSMENT PURPOSES. IT IS NOT VALID FOR LEGAL DESCRIPTION OR CONVEYANCE.
 THE HORIZONTAL DATUM IS THE MASSACHUSETTS STATE PLANE COORDINATE SYSTEM, NAD 83.
 ORIGINAL PROPERTY MAPS WERE PREPARED BY STONE & WEBSTER ENGINEERING CORP., BOSTON, MASSACHUSETTS, FROM AERIAL PHOTOGRAPHY DATED DECEMBER, 1986 AND PLANIMETRIC MAPPING PREPARED BY GEOD CORP., RIDGE, NEW JERSEY
 MAPS ARE REVISED AND REPRINTED BY CAI TECHNOLOGIES, INC.

REVISED & REPRINTED BY
CAI Technologies
 Precision Mapping. Geospatial Solutions.
 11 Pleasant Street, Littleton, NH 03581
 800.322.4540 - www.cai-tech.com

LEGEND

PARCEL NUMBER 2222	EXEMPT PROPERTY (E)
PARCEL AREA - ACRES A	SUBDIVISION LOT NO. (L)
PARCEL AREA - SQUARE FEET F	HOUSE/STREET NUMBER (H)
RECORD DIMENSION 100'	RIGHT OF WAY/ACCESS (RW)
SCALED DIMENSION 100'S	COMMON OWNERSHIP (CO)
MATCH LINE (ML)	WETLANDS (W)
WATER (W)		

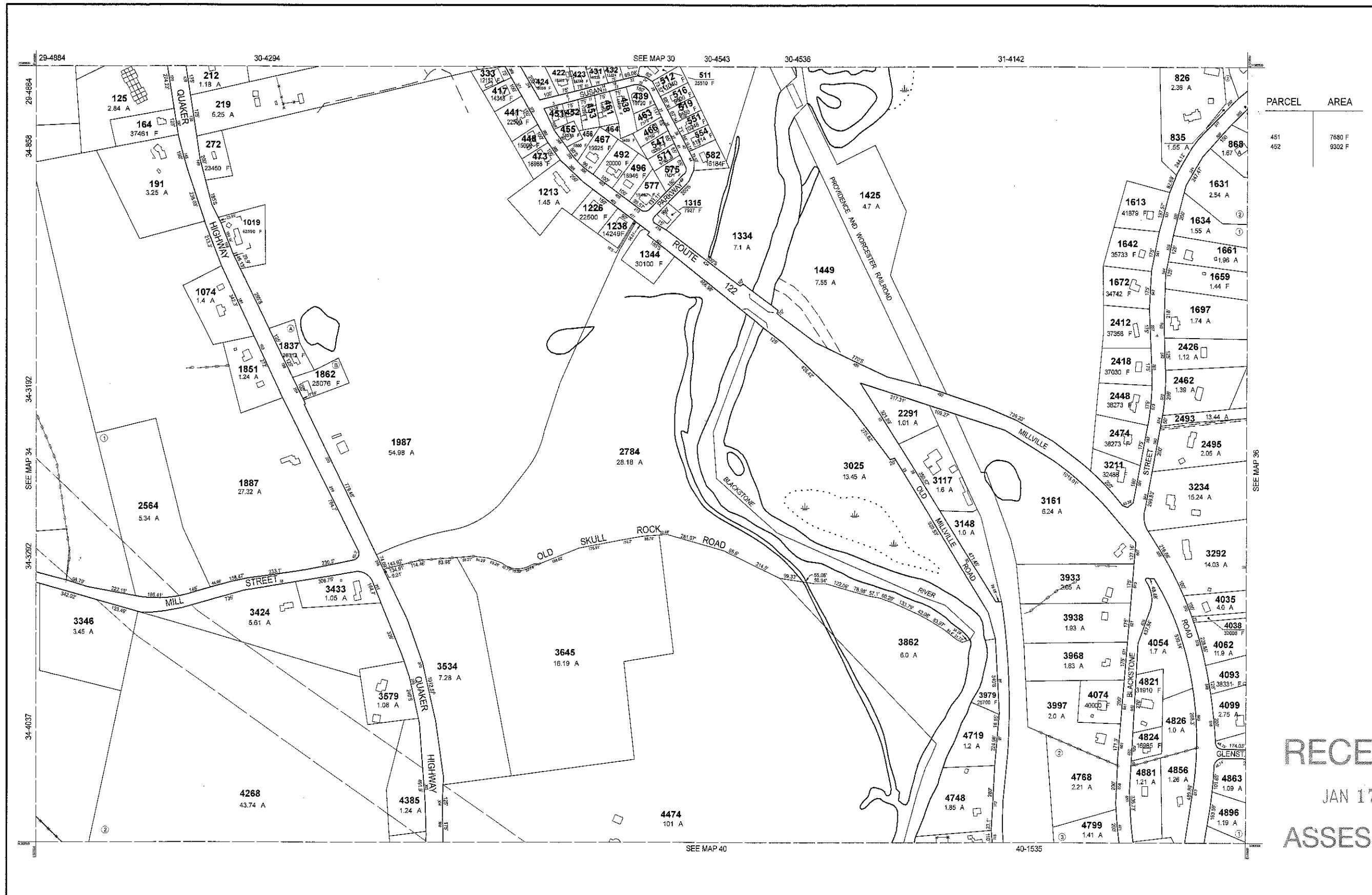


PROPERTY MAPS
UXBRIDGE
 MASSACHUSETTS

INDEX DIAGRAM

28	29	30
33		35
36	39	40

MAP NO.
34



THIS MAP IS FOR ASSESSMENT PURPOSES. IT IS NOT VALID FOR LEGAL DESCRIPTION OR CONVEYANCE.

THE HORIZONTAL DATUM IS THE MASSACHUSETTS STATE PLANE COORDINATE SYSTEM, NAD 83.

ORIGINAL PROPERTY MAPS WERE PREPARED BY STONE & WEBSTER ENGINEERING CORP., BOSTON, MASSACHUSETTS, FROM AERIAL PHOTOGRAPHY DATED DECEMBER, 1986 AND PLANIMETRIC MAPPING PREPARED BY GEOD CORP., RIDGE, NEW JERSEY

MAPS ARE REVISED AND REPRINTED BY CAI TECHNOLOGIES, INC.

REVISED & REPRINTED BY

Precision Mapping. Geospatial Solutions.

11 Pleasant Street, Littleton, NH 03561
800.322.4540 - www.cai-tech.com

LEGEND

PARCEL NUMBER 2222	EXEMPT PROPERTY	Ⓢ
PARCEL AREA - ACRES A	SUBDIVISION LOT NO.	②
PARCEL AREA - SQUARE FEET F	HOUSE/STREET NUMBER	②
RECORD DIMENSION 100'	RIGHT OF WAY/ACCESS	--- RW ---
SCALED DIMENSION 100'S	COMMON OWNERSHIP	→
MATCH LINE	WETLANDS	Ⓢ
WATER		

SCALE: 1" = 200'

REVISD TO: JANUARY 1, 2023

PROPERTY MAPS

UXBRIDGE

MASSACHUSETTS

INDEX DIAGRAM

29	30	31
34		36
39	40	41

MAP NO.

35

RECEIVED
JAN 17 2023
ASSESSORS



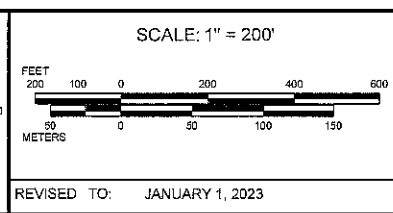
RECEIVED
 JAN 17 2023
 ASSESSORS

THIS MAP IS FOR ASSESSMENT PURPOSES. IT IS NOT VALID FOR LEGAL DESCRIPTION OR CONVEYANCE.
 THE HORIZONTAL DATUM IS THE MASSACHUSETTS STATE PLANE COORDINATE SYSTEM, NAD 83.
 ORIGINAL PROPERTY MAPS WERE PREPARED BY STONE & WEBSTER ENGINEERING CORP., BOSTON, MASSACHUSETTS, FROM AERIAL PHOTOGRAPHY DATED DECEMBER, 1986 AND PLANIMETRIC MAPPING PREPARED BY GEOD CORP., RIDGE, NEW JERSEY
 MAPS ARE REVISED AND REPRINTED BY CAI TECHNOLOGIES, INC.

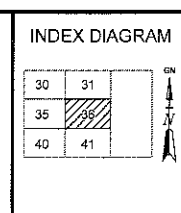
REVISED & REPRINTED BY
CAI Technologies
 Precision Mapping, Geospatial Solutions.
 31 Pleasant Street, Littleton, NH 03561
 800.322.4540 - www.cai-tech.com

LEGEND

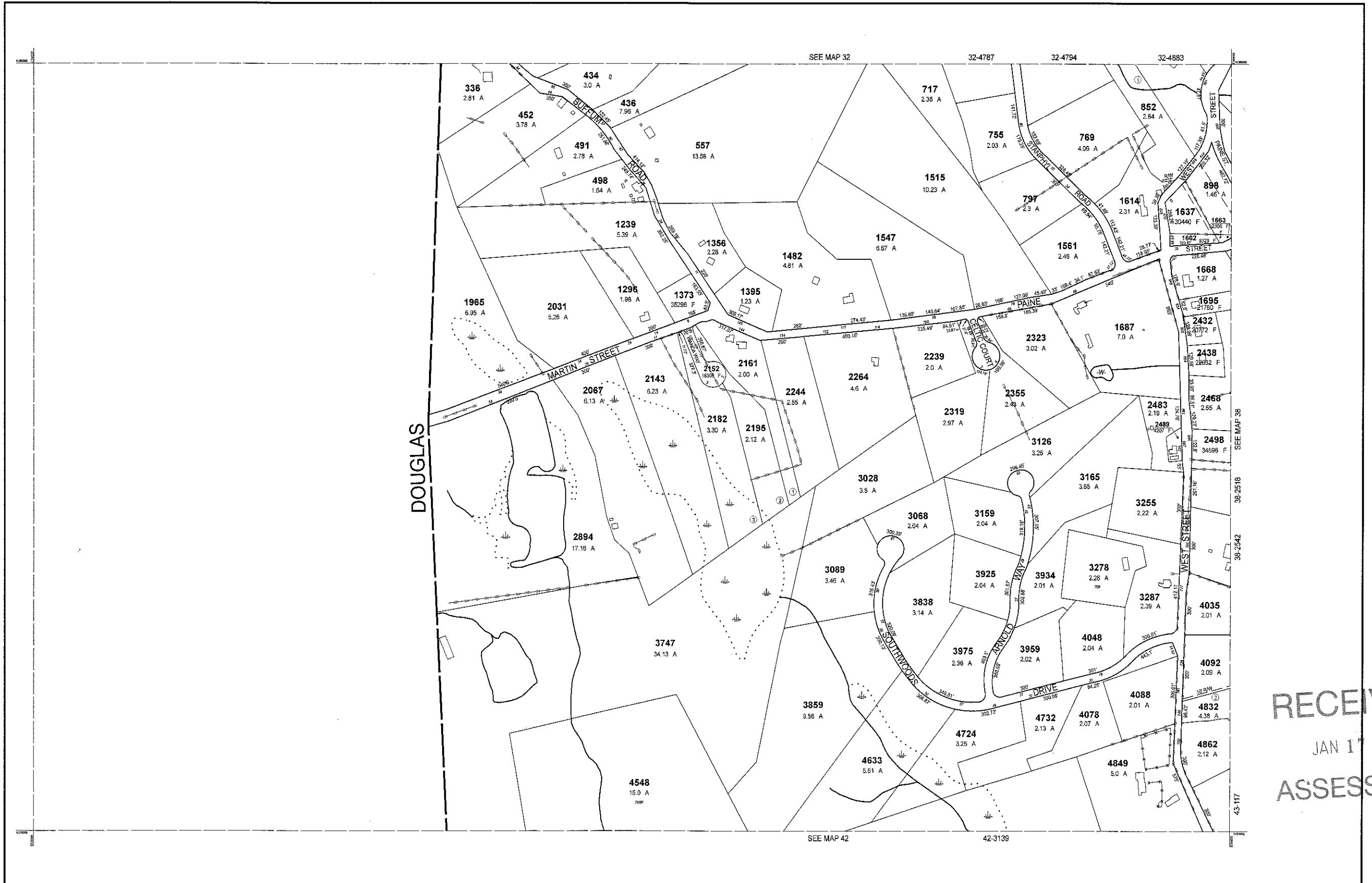
PARCEL NUMBER 2222	EXEMPT PROPERTY (E)
PARCEL AREA - ACRES A	SUBDIVISION LOT NO. (L)
PARCEL AREA - SQUARE FEET F	HOUSE/STREET NUMBER (H)
RECORD DIMENSION 100'	RIGHT OF WAY/ACCESS (RW)
SCALED DIMENSION 100'S	COMMON OWNERSHIP (CO)
MATCH LINE (ML)	WETLANDS (W)
WATER (W)		



PROPERTY MAPS
UXBRIDGE
 MASSACHUSETTS



MAP NO.
36



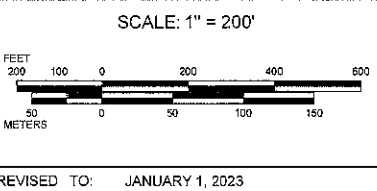
RECEIVED
 JAN 17 2023
 ASSESSORS

THIS MAP IS FOR ASSESSMENT PURPOSES. IT IS NOT VALID FOR LEGAL DESCRIPTION OR CONVEYANCE.
 THE HORIZONTAL DATUM IS THE MASSACHUSETTS STATE PLANE COORDINATE SYSTEM, NAD 83.
 ORIGINAL PROPERTY MAPS WERE PREPARED BY STONE & WEBSTER ENGINEERING CORP., BOSTON, MASSACHUSETTS, FROM AERIAL PHOTOGRAPHY DATED DECEMBER, 1986 AND PLANIMETRIC MAPPING PREPARED BY GEOD CORP., RIDGE, NEW JERSEY
 MAPS ARE REVISED AND REPRINTED BY CAI TECHNOLOGIES, INC.


REVISED & REPRINTED BY
CAI Technologies
 Precision Mapping. Geospatial Solutions.
 11 Pleasant Street, Littleton, NH 03561
 800.322.4540 - www.cai-tech.com

LEGEND

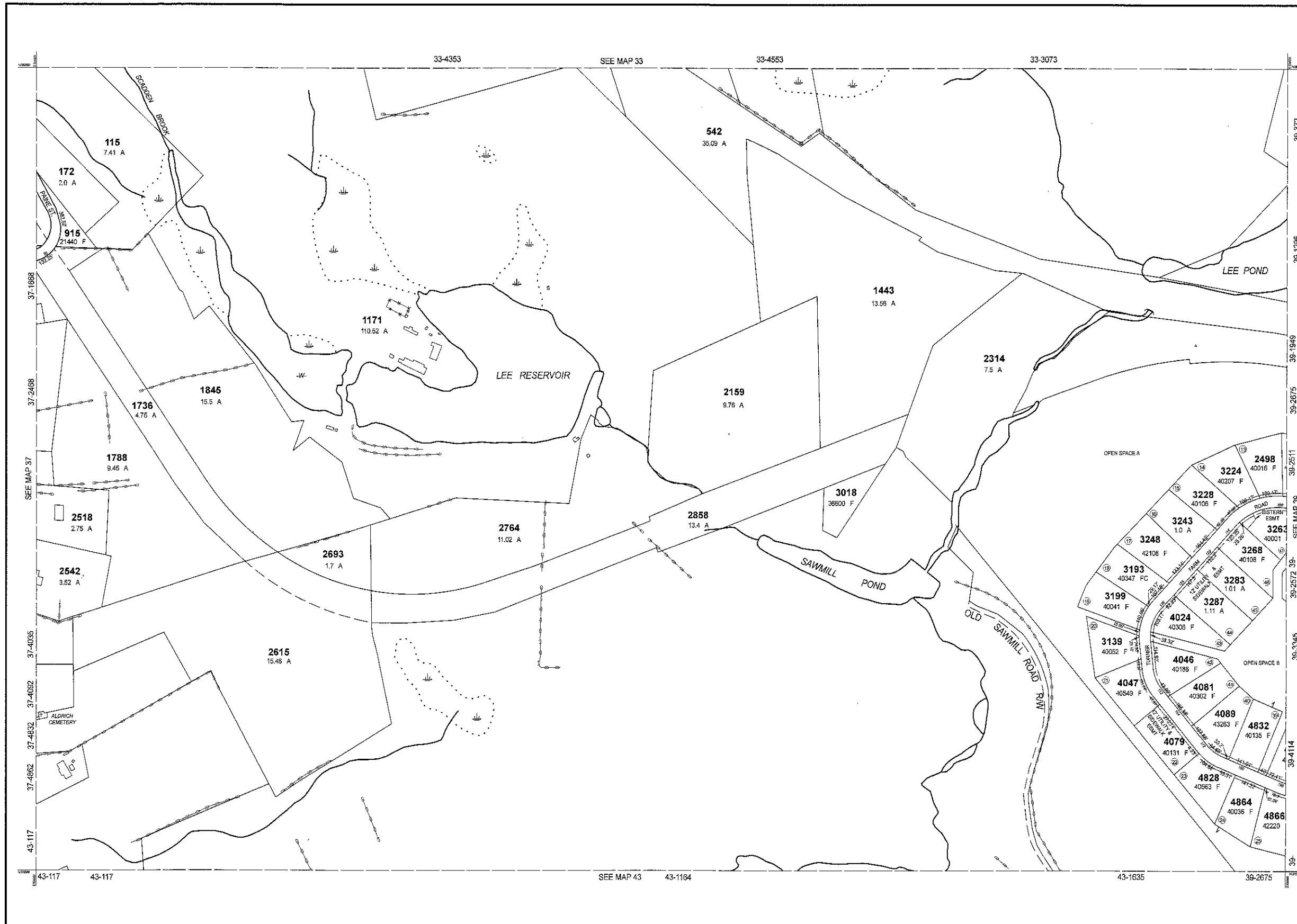
PARCEL NUMBER 2222	EXEMPT PROPERTY (E)
PARCEL AREA - ACRES A	SUBDIVISION LOT NO. (L)
PARCEL AREA - SQUARE FEET F	HOUSE/STREET NUMBER (H)
RECORD DIMENSION 100'	RIGHT OF WAY/ACCESS (R)
SCALED DIMENSION 100'S	COMMON OWNERSHIP (C)
MATCH LINE (M)	WETLANDS (W)
WATER (W)		



PROPERTY MAPS
UXBRIDGE
 MASSACHUSETTS



MAP NO.
37



RECEIVED
 JAN 17 2023
 ASSESSORS

THIS MAP IS FOR ASSESSMENT PURPOSES. IT IS NOT VALID FOR LEGAL DESCRIPTION OR CONVEYANCE.

THE HORIZONTAL DATUM IS THE MASSACHUSETTS STATE PLANE COORDINATE SYSTEM, NAD 83.

ORIGINAL PROPERTY MAPS WERE PREPARED BY STONE & WEBSTER ENGINEERING CORP., BOSTON, MASSACHUSETTS, FROM AERIAL PHOTOGRAPHY DATED DECEMBER, 1986 AND PLANIMETRIC MAPPING PREPARED BY GEOD CORP., RIDGE, NEW JERSEY.

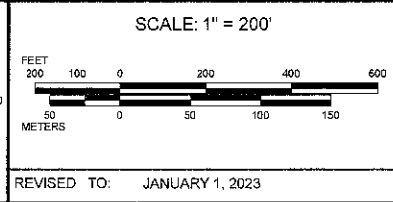
MAPS ARE REVISED AND REPRINTED BY CAI TECHNOLOGIES, INC.

REVISED & REPRINTED BY

CAI Technologies
 Precision Mapping. Geospatial Solutions.

11 Pleasant Street, Littleton, NH 03561
 800.322.4540 - www.cai-tech.com

LEGEND	
PARCEL NUMBER	2222
PARCEL AREA - ACRES	A
PARCEL AREA - SQUARE FEET	F
RECORD DIMENSION	100'
SCALED DIMENSION	100'S
MATCH LINE	---
WATER	
EXEMPT PROPERTY	
SUBDIVISION LOT NO.	
HOUSE/STREET NUMBER	
RIGHT OF WAY/ACCESS	
COMMON OWNERSHIP	
WETLANDS	



PROPERTY MAPS

UXBRIDGE

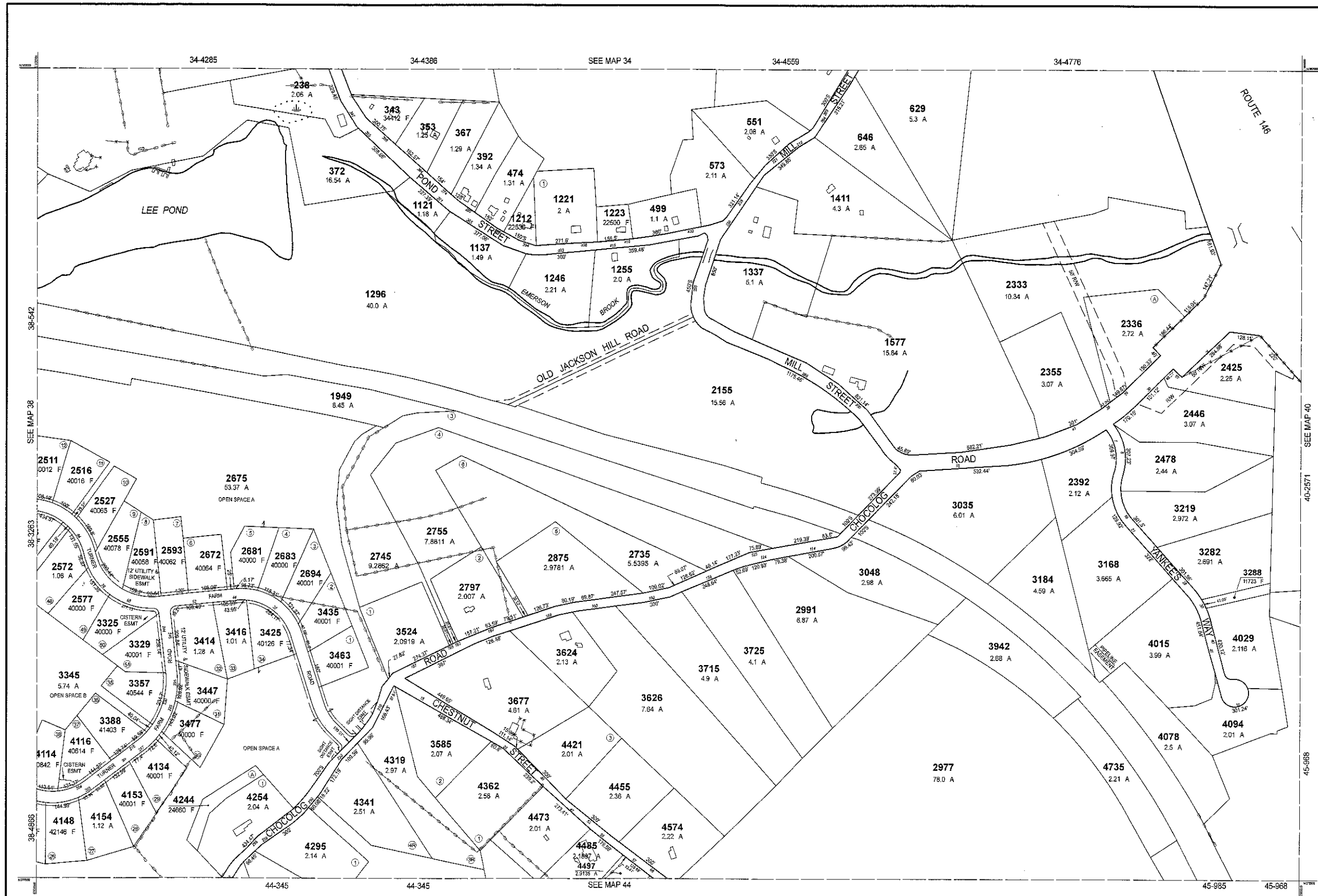
MASSACHUSETTS

INDEX DIAGRAM

32	33	34
37	38	39
42	43	44

MAP NO.

38



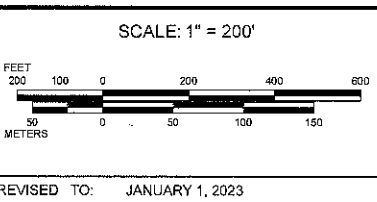
RECEIVED
 JAN 17 2023
 ASSESSORS

THIS MAP IS FOR ASSESSMENT PURPOSES. IT IS NOT VALID FOR LEGAL DESCRIPTION OR CONVEYANCE.
 THE HORIZONTAL DATUM IS THE MASSACHUSETTS STATE PLANE COORDINATE SYSTEM, NAD 83.
 ORIGINAL PROPERTY MAPS WERE PREPARED BY STONE & WEBSTER ENGINEERING CORP., BOSTON, MASSACHUSETTS, FROM AERIAL PHOTOGRAPHY DATED DECEMBER, 1986 AND PLANIMETRIC MAPPING PREPARED BY GEDO CORP., RIDGE, NEW JERSEY
 MAPS ARE REVISED AND REPRINTED BY CAI TECHNOLOGIES, INC.

REVISED & REPRINTED BY
CAI Technologies
 Precision Mapping, Geospatial Solutions.
 11 Pleasant Street, Littleton, NH 03561
 800.322.4540 - www.cai-tech.com

LEGEND

PARCEL NUMBER 2222	EXEMPT PROPERTY (E)
PARCEL AREA - ACRES A	SUBDIVISION LOT NO. (L)
PARCEL AREA - SQUARE FEET F	HOUSE/STREET NUMBER (H)
RECORD DIMENSION 100'	RIGHT OF WAY/ACCESS (R)
SCALED DIMENSION 100'S	COMMON OWNERSHIP (C)
MATCH LINE (M)	WETLANDS (W)
WATER (W)		

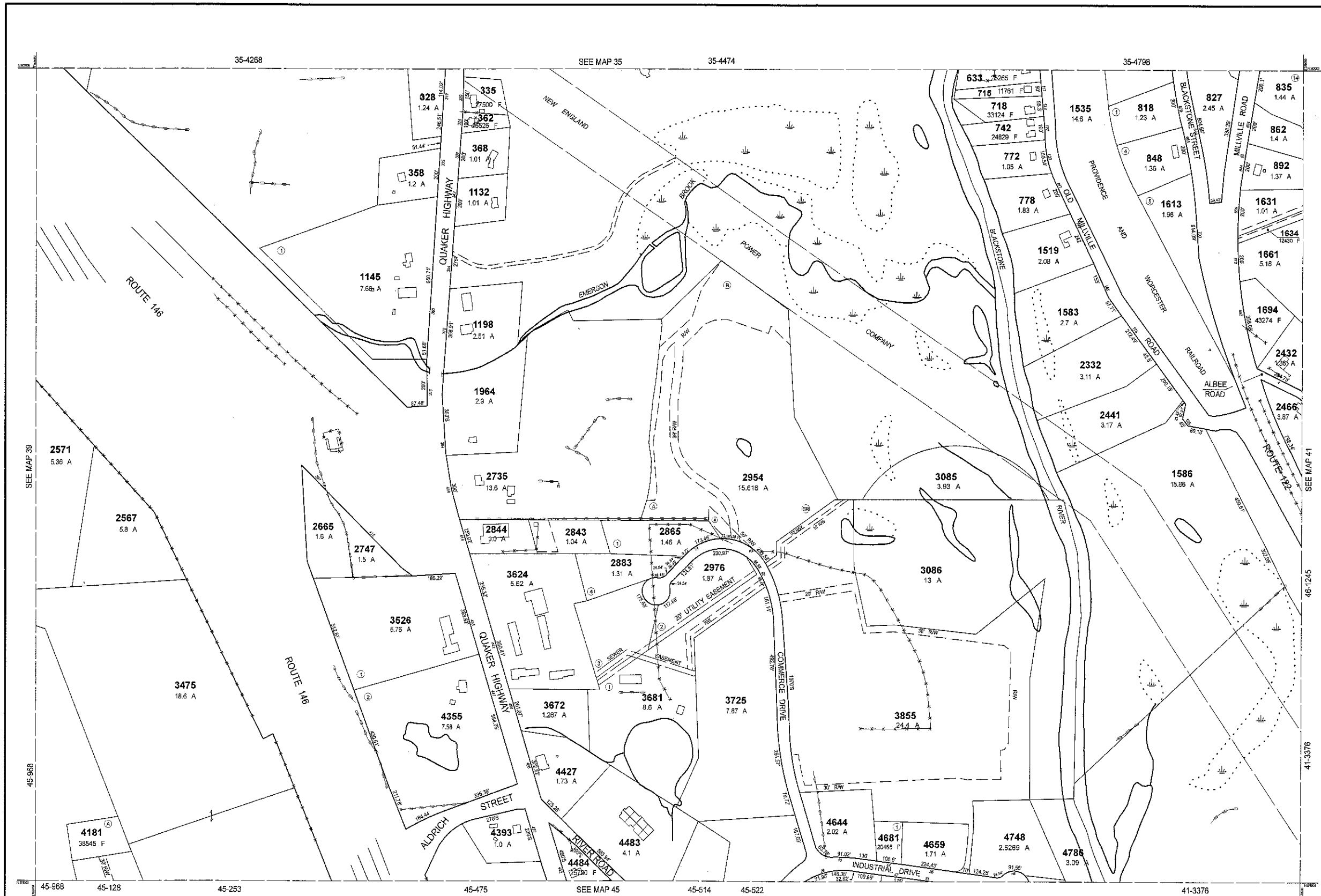


PROPERTY MAPS
UXBRIDGE
 MASSACHUSETTS

INDEX DIAGRAM

33	34	35
38	39	40
43	44	45

MAP NO.
39



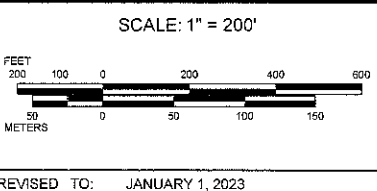
RECEIVED
 JAN 17 2023
 ASSESSORS

THIS MAP IS FOR ASSESSMENT PURPOSES. IT IS NOT VALID FOR LEGAL DESCRIPTION OR CONVEYANCE.
 THE HORIZONTAL DATUM IS THE MASSACHUSETTS STATE PLANE COORDINATE SYSTEM, NAD 83.
 ORIGINAL PROPERTY MAPS WERE PREPARED BY STONE & WEBSTER ENGINEERING CORP., BOSTON, MASSACHUSETTS, FROM AERIAL PHOTOGRAPHY DATED DECEMBER, 1986 AND PLANIMETRIC MAPPING PREPARED BY GEOD CORP., RIDGE, NEW JERSEY
 MAPS ARE REVISED AND REPRINTED BY CAI TECHNOLOGIES, INC.

REVISED & REPRINTED BY
CAI Technologies
 Precision Mapping. Geospatial Solutions.
 11 Pleasant Street, Littleton, NH 03561
 800.322.4540 - www.cai-tech.com

LEGEND

PARCEL NUMBER 2222	EXEMPT PROPERTY (E)
PARCEL AREA - ACRES A	SUBDIVISION LOT NO. (L)
PARCEL AREA - SQUARE FEET F	HOUSE/STREET NUMBER (H)
RECORD DIMENSION 100'	RIGHT OF WAY/ACCESS (R)
SCALED DIMENSION 100'S	COMMON OWNERSHIP (C)
MATCH LINE -M-	WETLANDS (W)
WATER (W)		

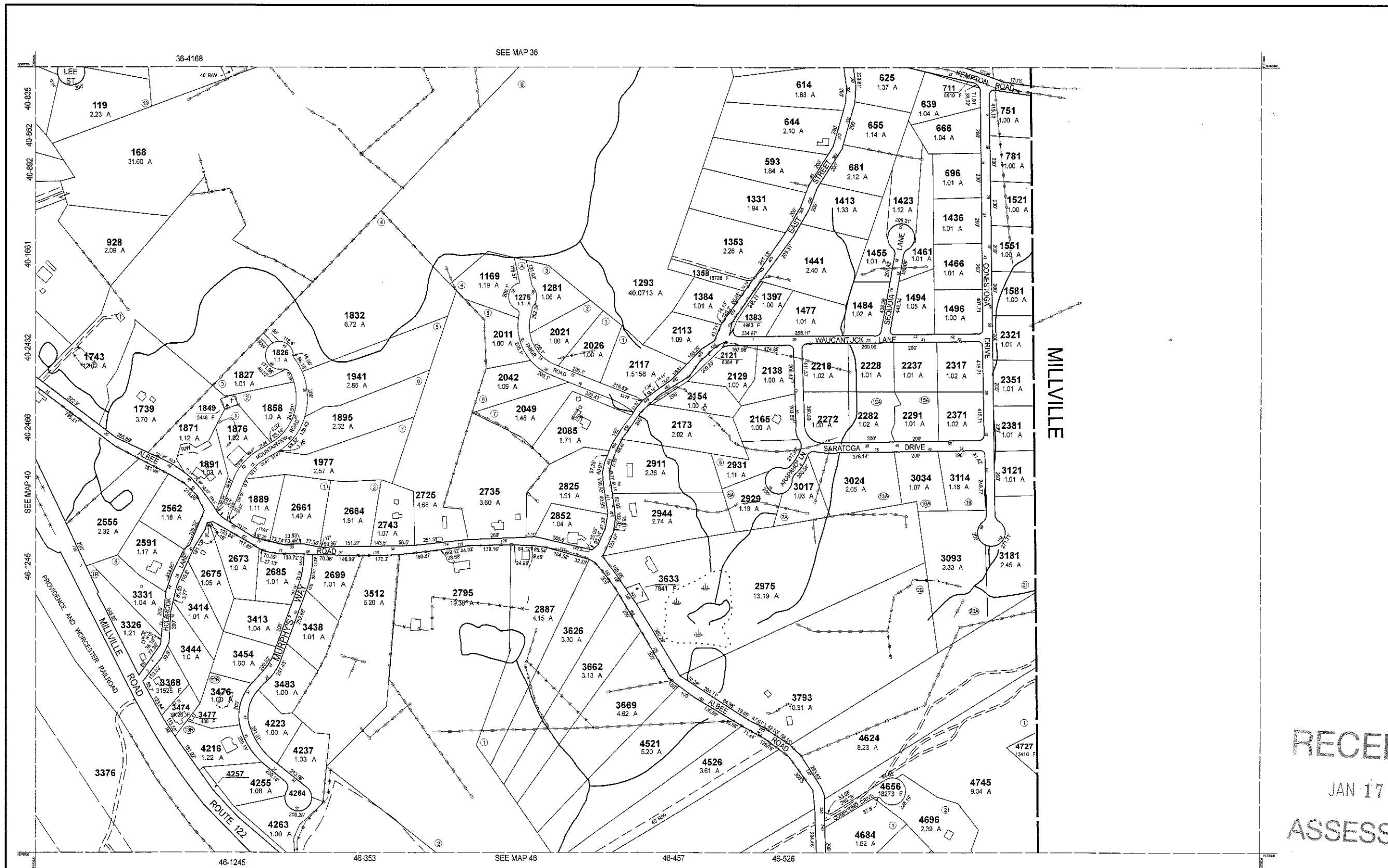


PROPERTY MAPS
UXBRIDGE
 MASSACHUSETTS

INDEX DIAGRAM

34	35	36
39	40	41
44	45	46

MAP NO.
40



RECEIVED
 JAN 17 2023
 ASSESSORS

THIS MAP IS FOR ASSESSMENT PURPOSES. IT IS NOT VALID FOR LEGAL DESCRIPTION OR CONVEYANCE.
 THE HORIZONTAL DATUM IS THE MASSACHUSETTS STATE PLANE COORDINATE SYSTEM, NAD 83.
 ORIGINAL PROPERTY MAPS WERE PREPARED BY STONE & WEBSTER ENGINEERING CORP., BOSTON, MASSACHUSETTS, FROM AERIAL PHOTOGRAPHY DATED DECEMBER, 1986 AND PLANIMETRIC MAPPING PREPARED BY GEOD CORP., RIDGE, NEW JERSEY
 MAPS ARE REVISED AND REPRINTED BY CAI TECHNOLOGIES, INC.

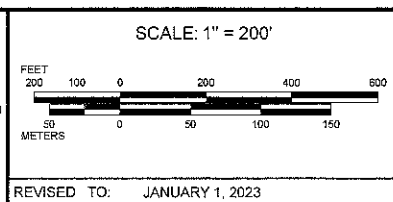
REVISED & REPRINTED BY



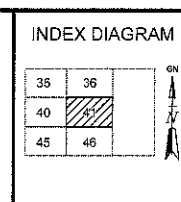
Precision Mapping. Geospatial Solutions.
 11 Pleasant Street, Littleton, NH 03561
 800.322.4540 - www.cai-tech.com

LEGEND

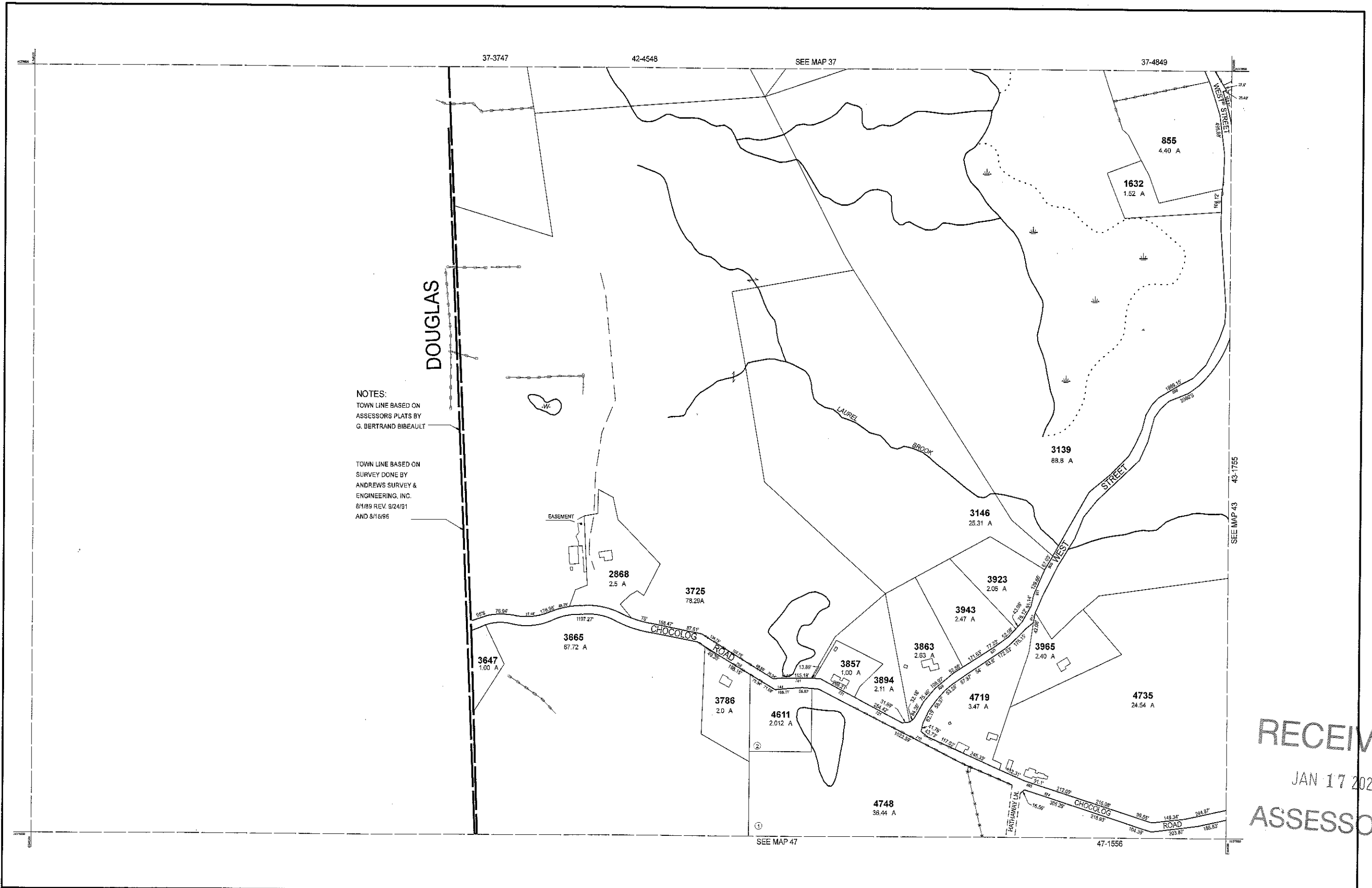
PARCEL NUMBER 2222	EXEMPT PROPERTY	(E)
PARCEL AREA - ACRES A	SUBDIVISION LOT NO.	(L)
PARCEL AREA - SQUARE FEET F	HOUSE/STREET NUMBER	(H)
RECORD DIMENSION 100'	RIGHT OF WAY/ACCESS	(RW)
SCALED DIMENSION 100'S	COMMON OWNERSHIP	(CO)
MATCH LINE	WETLANDS	(W)
WATER		



PROPERTY MAPS
UXBRIDGE
 MASSACHUSETTS



MAP NO.
41



NOTES:
 TOWN LINE BASED ON
 ASSESSORS PLATS BY
 G. BERTRAND BIBEALUT

TOWN LINE BASED ON
 SURVEY DONE BY
 ANDREWS SURVEY &
 ENGINEERING, INC.
 8/1/89 REV. 9/24/91
 AND 8/16/96

RECEIVED
 JAN 17 2023
 ASSESSORS

THIS MAP IS FOR ASSESSMENT PURPOSES. IT IS NOT VALID FOR LEGAL DESCRIPTION OR CONVEYANCE.

THE HORIZONTAL DATUM IS THE MASSACHUSETTS STATE PLANE COORDINATE SYSTEM, NAD 83.

ORIGINAL PROPERTY MAPS WERE PREPARED BY STONE & WEBSTER ENGINEERING CORP., BOSTON, MASSACHUSETTS, FROM AERIAL PHOTOGRAPHY DATED DECEMBER, 1986 AND PLANIMETRIC MAPPING PREPARED BY GEOD CORP., RIDGE, NEW JERSEY

MAPS ARE REVISED AND REPRINTED BY CAI TECHNOLOGIES, INC.

REVISED & REPRINTED BY

Precision Mapping. Geospatial Solutions.

11 Pleasant Street, Littleton, NH 03561
 800.322.4540 - www.cai-tech.com

LEGEND

PARCEL NUMBER 2222	EXEMPT PROPERTY (E)
PARCEL AREA - ACRES A	SUBDIVISION LOT NO. (L)
PARCEL AREA - SQUARE FEET F	HOUSE/STREET NUMBER (H)
RECORD DIMENSION 100'	RIGHT OF WAY/ACCESS (R)
SCALED DIMENSION 100'S	COMMON OWNERSHIP (C)
MATCH LINE (M)	WETLANDS (W)
WRITER (W)	

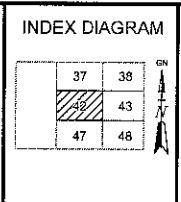
SCALE: 1" = 200'

REVISD TO: JANUARY 1, 2023

PROPERTY MAPS

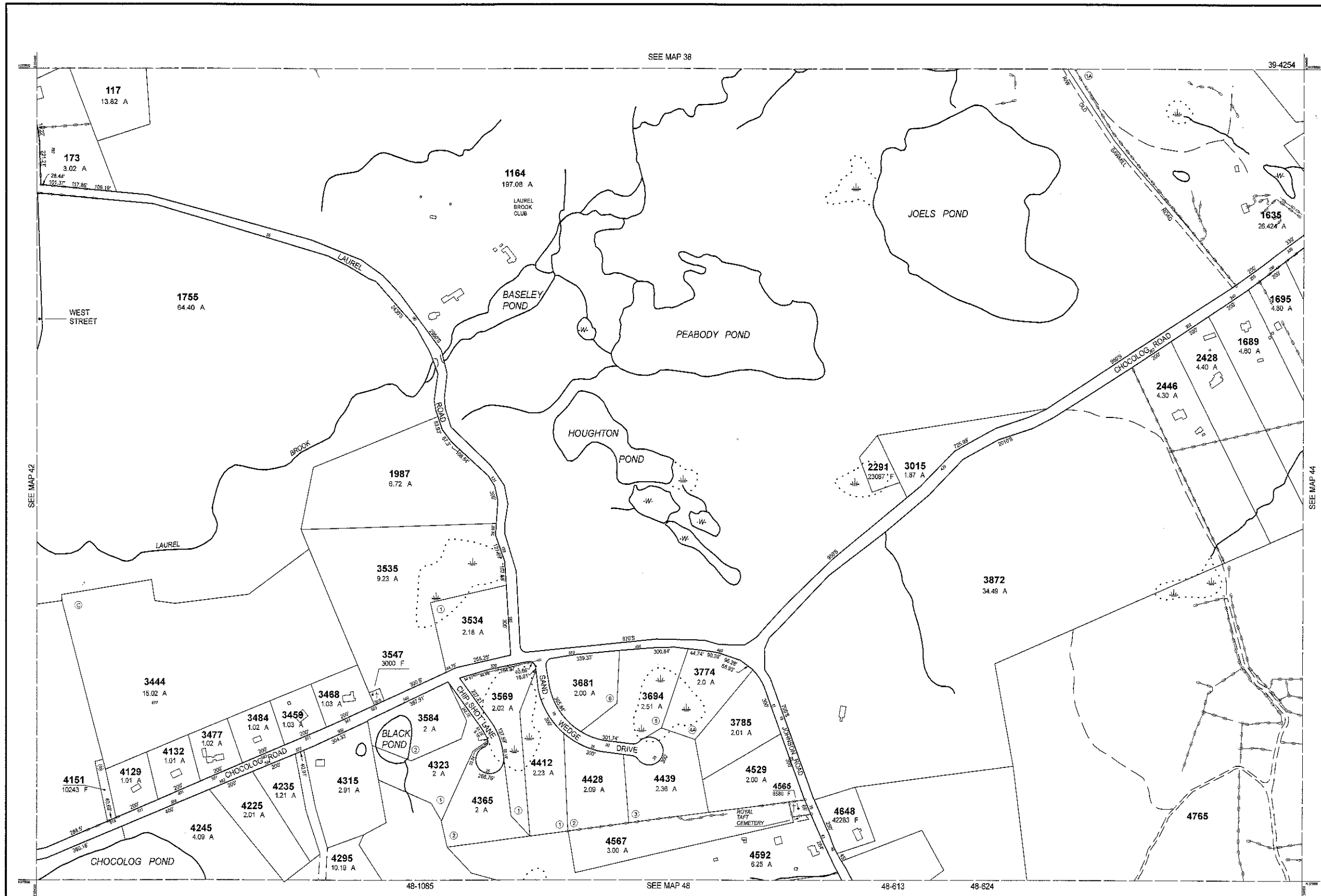
UXBRIDGE

MASSACHUSETTS



MAP NO.

42



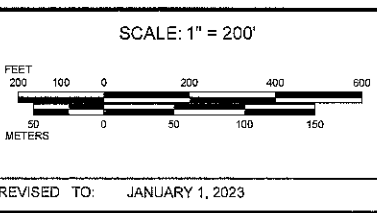
RECEIVED
 JAN 17 2023
 ASSESSORS

THIS MAP IS FOR ASSESSMENT PURPOSES. IT IS NOT VALID FOR LEGAL DESCRIPTION OR CONVEYANCE.
 THE HORIZONTAL DATUM IS THE MASSACHUSETTS STATE PLANE COORDINATE SYSTEM, NAD 83.
 ORIGINAL PROPERTY MAPS WERE PREPARED BY STONE & WEBSTER ENGINEERING CORP., BOSTON, MASSACHUSETTS, FROM AERIAL PHOTOGRAPHY DATED DECEMBER, 1986 AND PLANIMETRIC MAPPING PREPARED BY GEOD CORP., RIDGE, NEW JERSEY
 MAPS ARE REVISED AND REPRINTED BY CAI TECHNOLOGIES, INC.


REVISED & REPRINTED BY
 **CAI Technologies**
 Precision Mapping. Geospatial Solutions.
 11 Pleasant Street, Littleton, NH 03561
 800.322.4540 - www.cai-tech.com

LEGEND

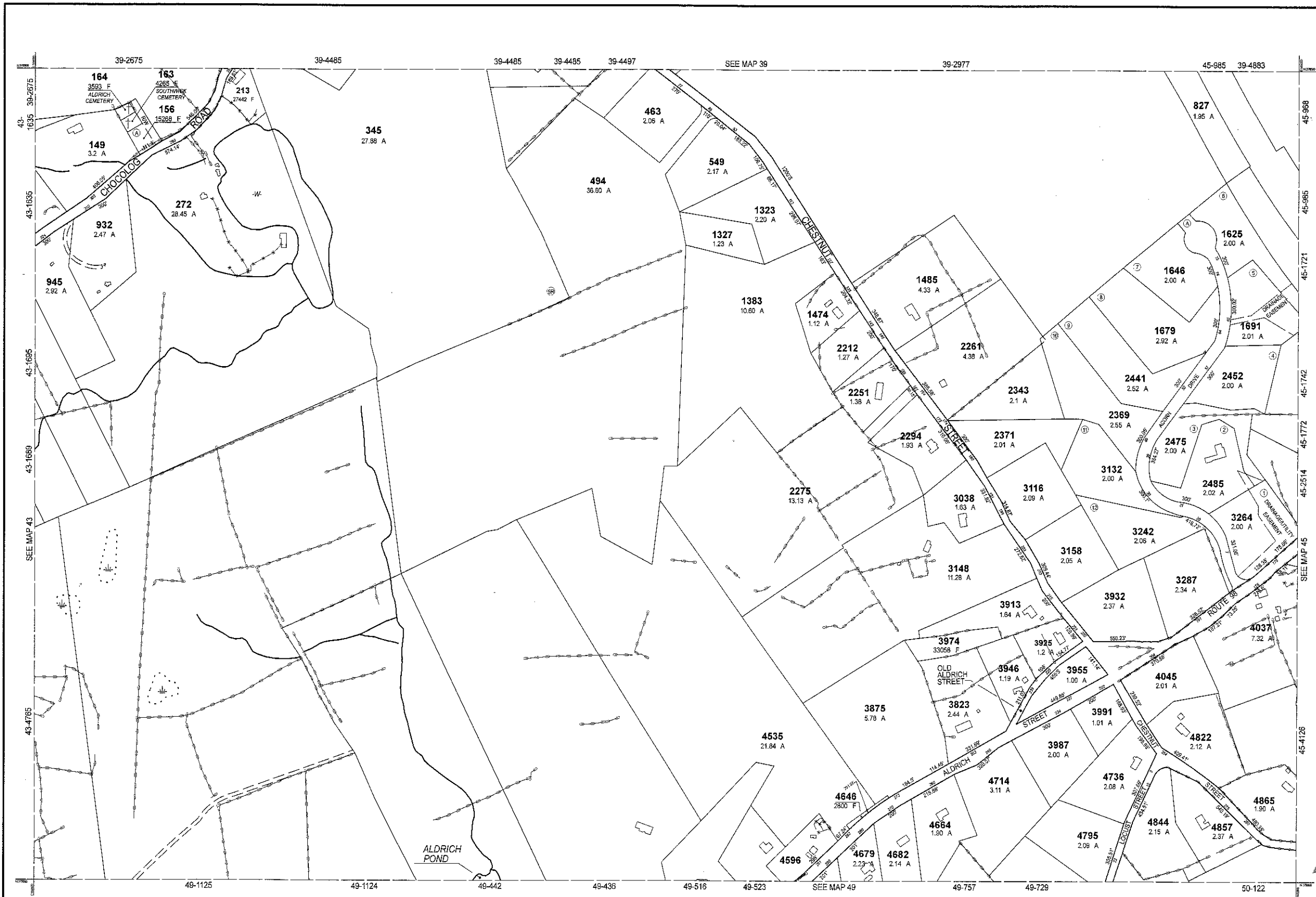
PARCEL NUMBER 2222	EXEMPT PROPERTY	Ⓢ
PARCEL AREA - ACRES A	SUBDIVISION LOT NO.	ⓐ
PARCEL AREA - SQUARE FEET F	HOURS/STREET NUMBER	Ⓩ
RECORD DIMENSION 100'	RIGHT OF WAY/ACCESS	---
SCALED DIMENSION 100'S	COMMON OWNERSHIP	---
MATCH LINE	---	WETLANDS	Ⓜ
WATER	Ⓜ		



PROPERTY MAPS
UXBRIDGE
 MASSACHUSETTS



MAP NO.
43



RECEIVED
 JAN 17 2023
 ASSESSORS

THIS MAP IS FOR ASSESSMENT PURPOSES. IT IS NOT VALID FOR LEGAL DESCRIPTION OR CONVEYANCE.
 THE HORIZONTAL DATUM IS THE MASSACHUSETTS STATE PLANE COORDINATE SYSTEM, NAD 83.
 ORIGINAL PROPERTY MAPS WERE PREPARED BY STONE & WEBSTER ENGINEERING CORP., BOSTON, MASSACHUSETTS, FROM AERIAL PHOTOGRAPHY DATED DECEMBER, 1986 AND PLANIMETRIC MAPPING PREPARED BY GEOD CORP., RIDGE, NEW JERSEY
 MAPS ARE REVISED AND REPRINTED BY CAI TECHNOLOGIES, INC.

REVISED & REPRINTED BY
CAI Technologies
 Precision Mapping. Geospatial Solutions.
 11 Pleasant Street, Littleton, NH 03561
 800.322.4540 - www.cai-tech.com

LEGEND

PARCEL NUMBER 2222	EXEMPT PROPERTY (E)
PARCEL AREA - ACRES A	SUBDIVISION LOT NO. (L)
PARCEL AREA - SQUARE FEET F	HOUSE/STREET NUMBER (H)
RECORD DIMENSION 100'	RIGHT OF WAY/ACCESS (R)
SCALED DIMENSION 100'S	COMMON OWNERSHIP (C)
MATCH LINE (M)	WETLANDS (W)
WATER (W)		

SCALE: 1" = 200'

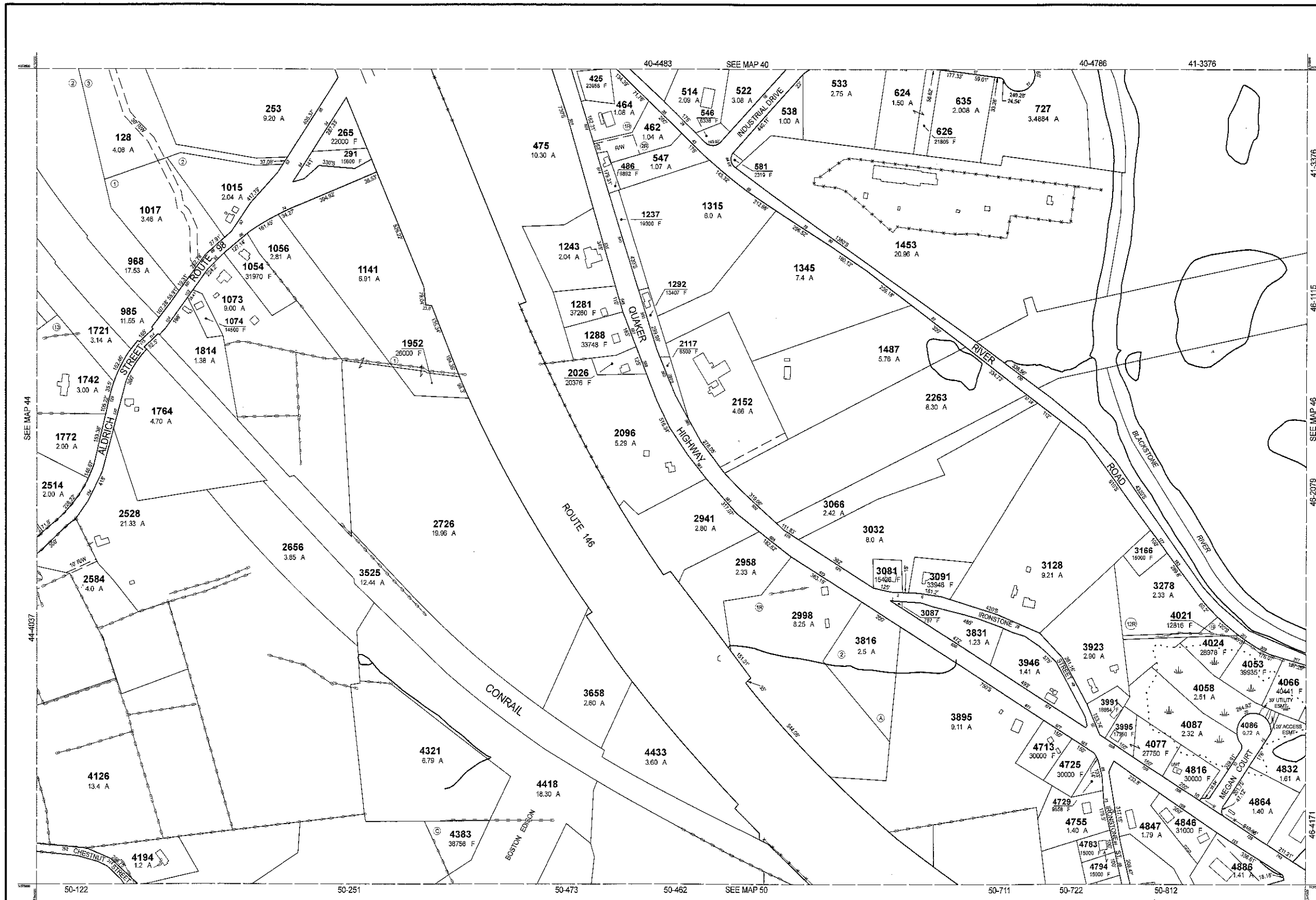
REVISED TO: JANUARY 1, 2023

PROPERTY MAPS
UXBRIDGE
 MASSACHUSETTS

INDEX DIAGRAM

38	39	40
43		45
48	49	50

MAP NO.
44



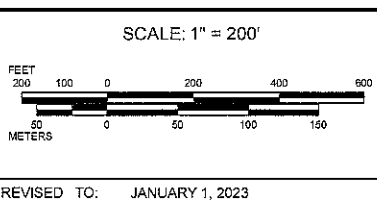
RECEIVED
 JAN 17 2023
 ASSESSORS

THIS MAP IS FOR ASSESSMENT PURPOSES. IT IS NOT VALID FOR LEGAL DESCRIPTION OR CONVEYANCE.
 THE HORIZONTAL DATUM IS THE MASSACHUSETTS STATE PLANE COORDINATE SYSTEM, NAD 83.
 ORIGINAL PROPERTY MAPS WERE PREPARED BY STONE & WEBSTER ENGINEERING CORP., BOSTON, MASSACHUSETTS, FROM AERIAL PHOTOGRAPHY DATED DECEMBER, 1986 AND PLANIMETRIC MAPPING PREPARED BY GEOD CORP., RIDGE, NEW JERSEY
 MAPS ARE REVISED AND REPRINTED BY CAI TECHNOLOGIES, INC.

REVISED & REPRINTED BY
CAI Technologies
 Precision Mapping. Geospatial Solutions.
 11 Pleasant Street, Littleton, NH 03561
 800.322.4540 - www.cai-tech.com

LEGEND

PARCEL NUMBER 2222	EXEMPT PROPERTY (E)
PARCEL AREA - ACRES A	SUBDIVISION LOT NO. (L)
PARCEL AREA - SQUARE FEET F	HOUSE/STREET NUMBER (S)
RECORD DIMENSION 100'	RIGHT OF WAY/ACCESS (RW)
SCALED DIMENSION 100'S	COMMON OWNERSHIP (CO)
MATCH LINE (M)	WETLANDS (W)
WATER (W)		

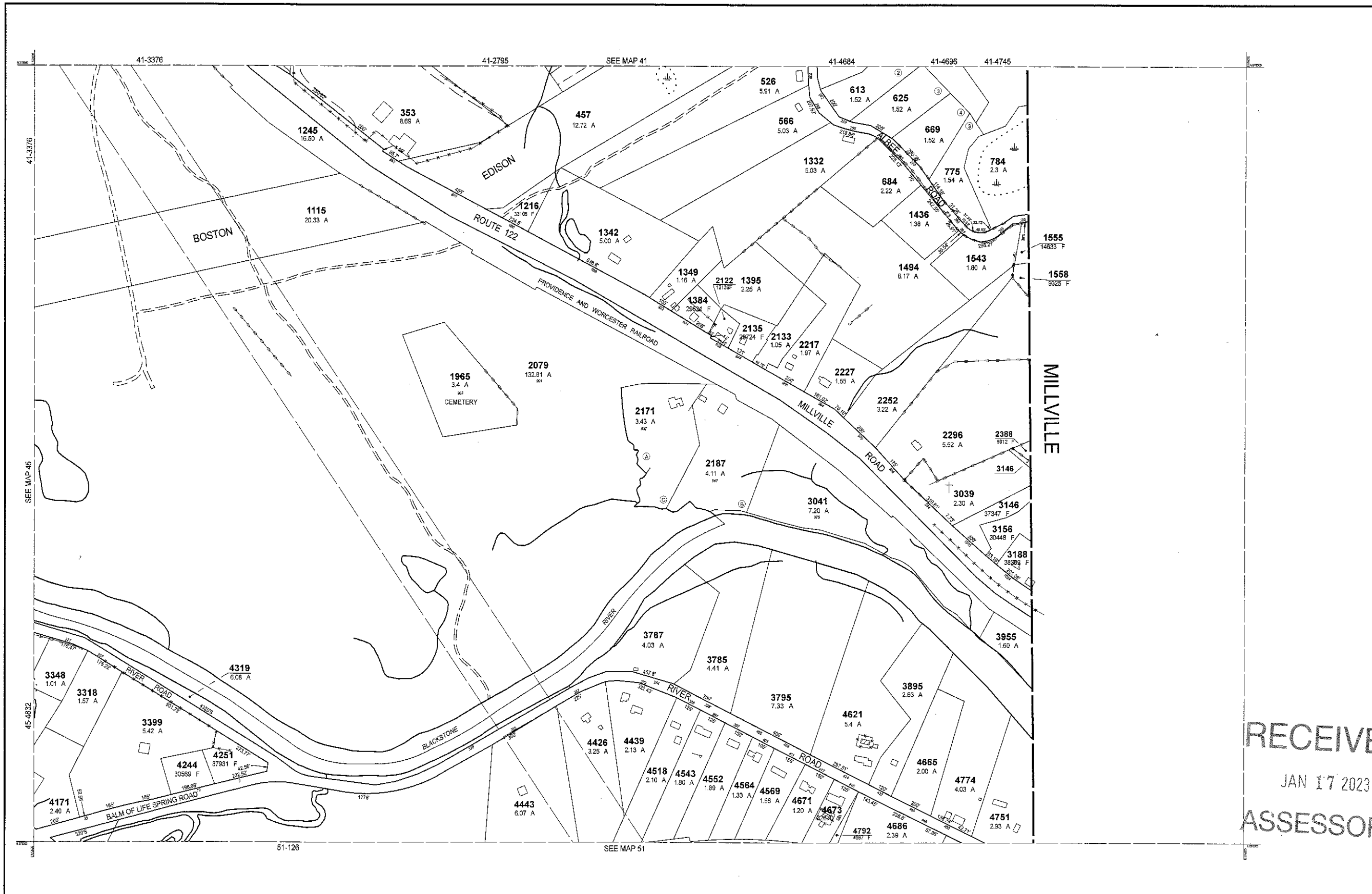


PROPERTY MAPS
UXBRIDGE
 MASSACHUSETTS

INDEX DIAGRAM

39	40	41
44		46
49	50	51

MAP NO.
45



RECEIVED
 JAN 17 2023
 ASSESSORS

THIS MAP IS FOR ASSESSMENT PURPOSES. IT IS NOT VALID FOR LEGAL DESCRIPTION OR CONVEYANCE.
 THE HORIZONTAL DATUM IS THE MASSACHUSETTS STATE PLANE COORDINATE SYSTEM, NAD 83.
 ORIGINAL PROPERTY MAPS WERE PREPARED BY STONE & WEBSTER ENGINEERING CORP., BOSTON, MASSACHUSETTS, FROM AERIAL PHOTOGRAPHY DATED DECEMBER, 1986 AND PLANIMETRIC MAPPING PREPARED BY GEOD CORP., RIDGE, NEW JERSEY
 MAPS ARE REVISED AND REPRINTED BY CAI TECHNOLOGIES, INC.

REVISED & REPRINTED BY
CAI Technologies
 Precision Mapping. Geospatial Solutions.
 11 Pleasant Street, Littleton, NH 03561
 800.322.4540 - www.cai-tech.com


LEGEND

PARCEL NUMBER 2222	EXEMPT PROPERTY (E)
PARCEL AREA - ACRES A	SUBDIVISION LOT NO. (L)
PARCEL AREA - SQUARE FEET F	HOUSE/STREET NUMBER (S)
RECORD DIMENSION 100'	RIGHT OF WAY/ACCESS (R)
SCALED DIMENSION 100'S	COMMON OWNERSHIP (C)
MATCH LINE -JW-	WETLANDS (W)
WATER (W)		

SCALE: 1" = 200'

REVISED TO: JANUARY 1, 2023

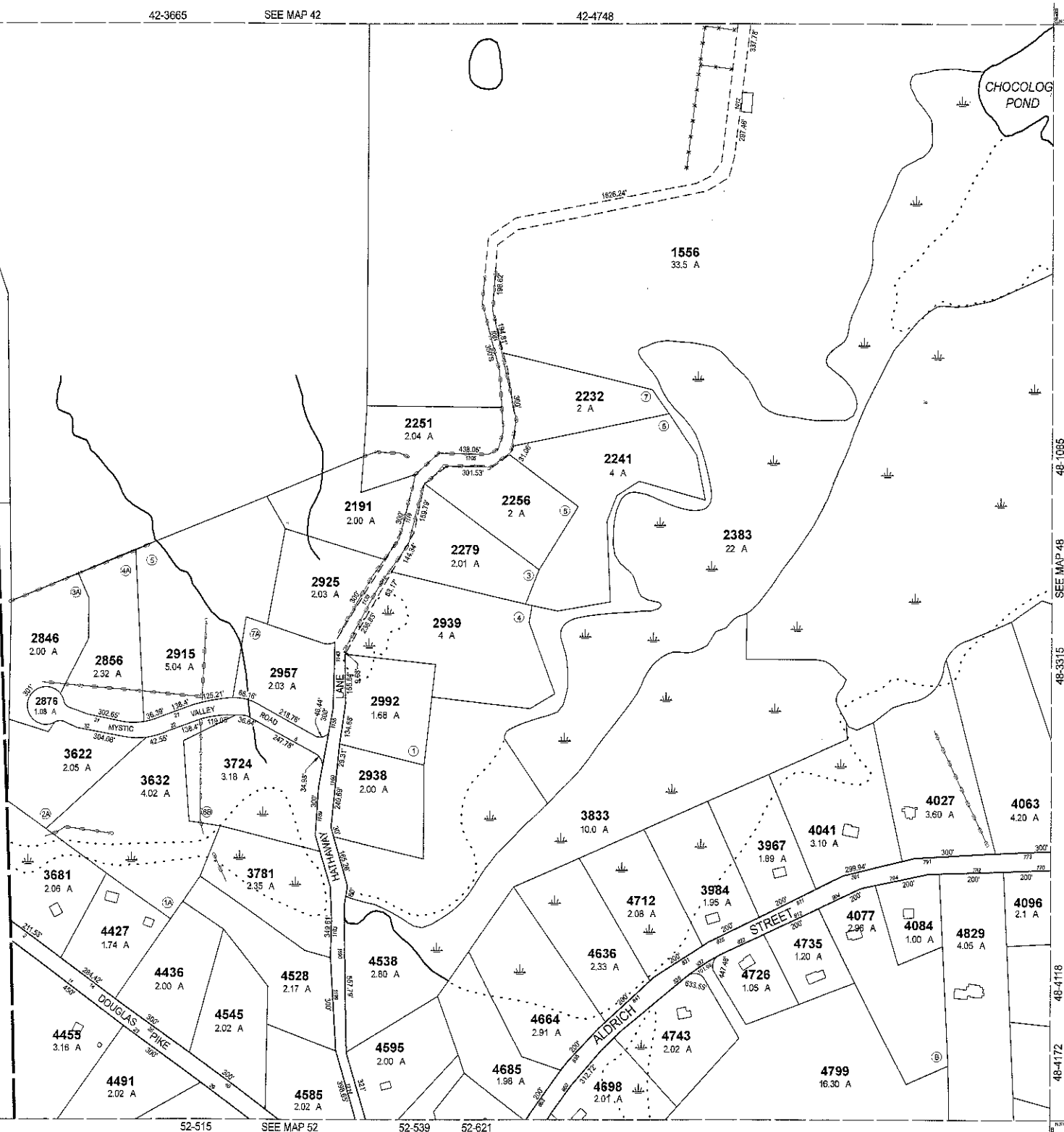
PROPERTY MAPS
UXBRIDGE
 MASSACHUSETTS



MAP NO.
46

NOTES:
 TOWN LINE BASED ON ASSESSORS PLATS BY G. BERTRAND BIBEALULT
 TOWN LINE BASED ON SURVEY DONE BY ANDREWS SURVEY & ENGINEERING, INC. 8/1/89 REV. 9/24/91 AND 8/15/96

DOUGLAS



RECEIVED
 JAN 17 2023
 ASSESSORS

THIS MAP IS FOR ASSESSMENT PURPOSES. IT IS NOT VALID FOR LEGAL DESCRIPTION OR CONVEYANCE.
 THE HORIZONTAL DATUM IS THE MASSACHUSETTS STATE PLANE COORDINATE SYSTEM, NAD 83.
 ORIGINAL PROPERTY MAPS WERE PREPARED BY STONE & WEBSTER ENGINEERING CORP., BOSTON, MASSACHUSETTS, FROM AERIAL PHOTOGRAPHY DATED DECEMBER, 1986 AND PLANIMETRIC MAPPING PREPARED BY GEOD CORP., RIDGE, NEW JERSEY
 MAPS ARE REVISED AND REPRINTED BY CAI TECHNOLOGIES, INC.

REVISED & REPRINTED BY
CAI Technologies
 Precision Mapping. Geospatial Solutions.
 11 Pleasant Street, Littleton, NH 03581
 800.322.4540 - www.cai-tech.com

LEGEND

PARCEL NUMBER 2222	EXEMPT PROPERTY (E)
PARCEL AREA - ACRES A	SUBDIVISION LOT NO. (L)
PARCEL AREA - SQUARE FEET F	HOUSE/STREET NUMBER (H)
RECORD DIMENSION 10'	RIGHT OF WAY/ACCESS (R)
SCALED DIMENSION 100'S	COMMON OWNERSHIP (C)
MATCH LINE (M)	WETLANDS (W)

SCALE: 1" = 200'

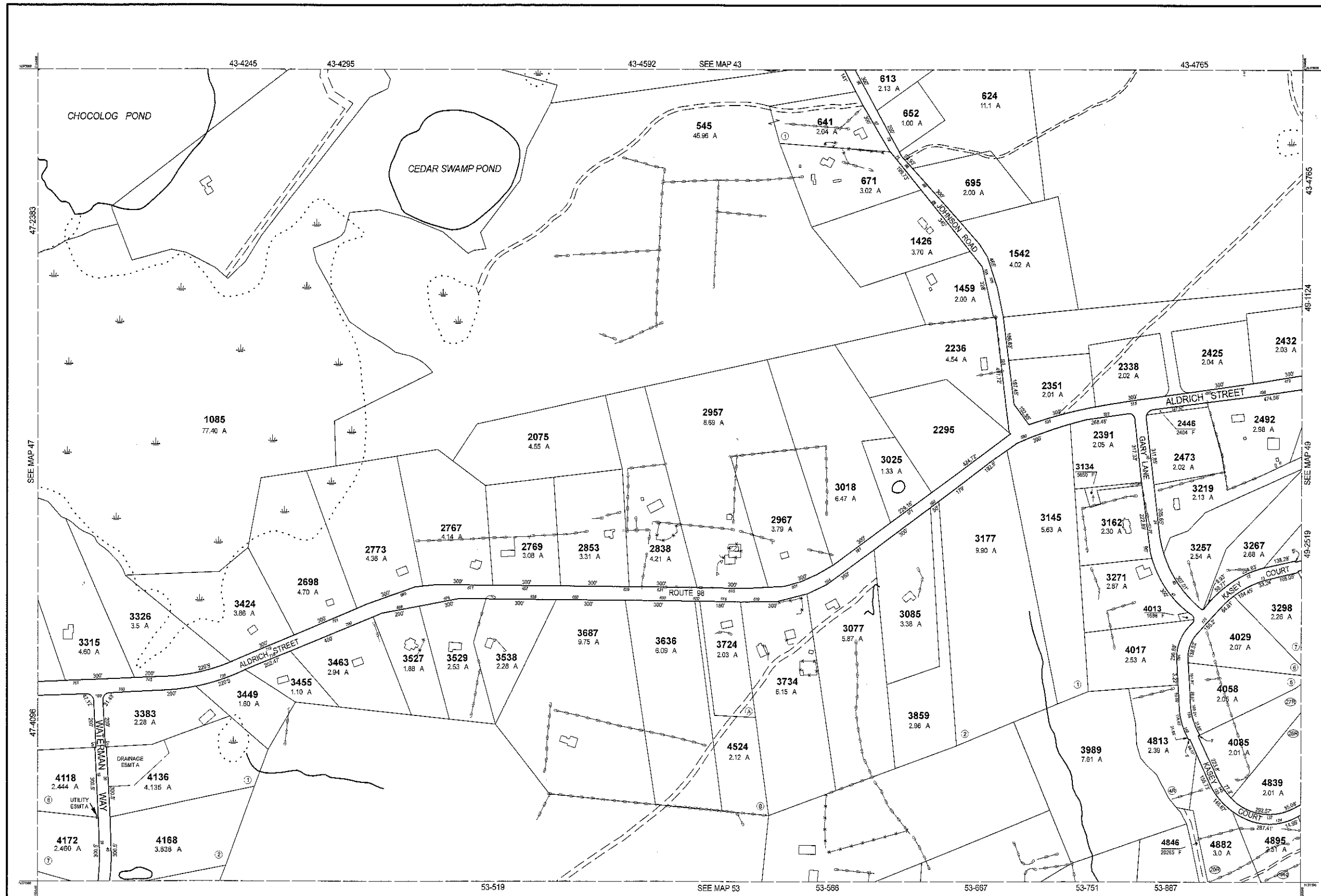
REVISD TO: JANUARY 1, 2023

PROPERTY MAPS
UXBRIDGE
 MASSACHUSETTS

INDEX DIAGRAM

42	43
47	48
52	53

MAP NO.
47



RECEIVED
 JAN 17 2023
 ASSESSORS

THIS MAP IS FOR ASSESSMENT PURPOSES. IT IS NOT VALID FOR LEGAL DESCRIPTION OR CONVEYANCE.

THE HORIZONTAL DATUM IS THE MASSACHUSETTS STATE PLANE COORDINATE SYSTEM, NAD 83.

ORIGINAL PROPERTY MAPS WERE PREPARED BY STONE & WEBSTER ENGINEERING CORP., BOSTON, MASSACHUSETTS, FROM AERIAL PHOTOGRAPHY DATED DECEMBER, 1986 AND PLANIMETRIC MAPPING PREPARED BY GEOD CORP., RIDGE, NEW JERSEY

MAPS ARE REVISED AND REPRINTED BY CAI TECHNOLOGIES, INC.

REVISED & REPRINTED BY

Precision Mapping. Geospatial Solutions.

11 Pleasant Street, Littleton, NH 03581
 800.322.4540 - www.cai-tech.com

LEGEND

PARCEL NUMBER 2222	EXEMPT PROPERTY (E)
PARCEL AREA - ACRES A	SUBDIVISION LOT NO. (L)
PARCEL AREA - SQUARE FEET F	HOUSE/STREET NUMBER (H)
RECORD DIMENSION 100'	RIGHT OF WAY/ACCESS (R)
SCALED DIMENSION 100'S	COMMON OWNERSHIP (C)
ANCHOR LINE (A)	WETLANDS (W)
WATER (W)		

SCALE: 1" = 200'

REVISD TO: JANUARY 1, 2023

PROPERTY MAPS

UXBRIDGE

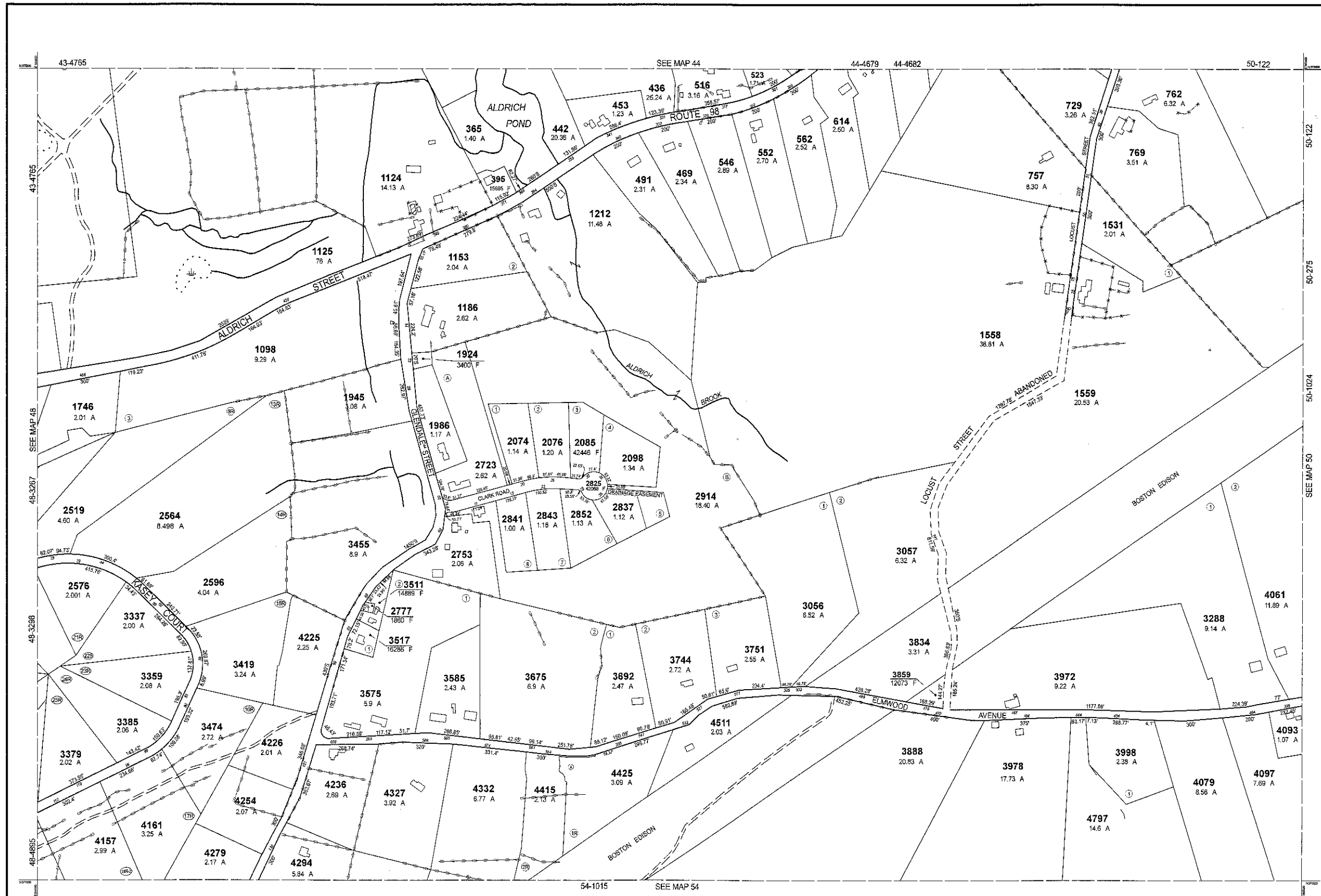
MASSACHUSETTS

INDEX DIAGRAM

42	43	44
47	48	49
52	53	54

MAP NO.

48



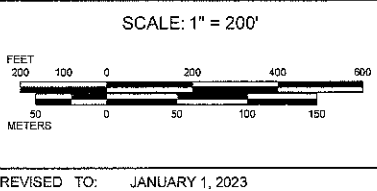
RECEIVED
 JAN 17 2023
 ASSESSORS

THIS MAP IS FOR ASSESSMENT PURPOSES. IT IS NOT VALID FOR LEGAL DESCRIPTION OR CONVEYANCE.
 THE HORIZONTAL DATUM IS THE MASSACHUSETTS STATE PLANE COORDINATE SYSTEM, NAD 83.
 ORIGINAL PROPERTY MAPS WERE PREPARED BY STONE & WEBSTER ENGINEERING CORP., BOSTON, MASSACHUSETTS, FROM AERIAL PHOTOGRAPHY DATED DECEMBER, 1986 AND PLANIMETRIC MAPPING PREPARED BY GEOD CORP., RIDGE, NEW JERSEY
 MAPS ARE REVISED AND REPRINTED BY CAI TECHNOLOGIES, INC.

REVISED & REPRINTED BY
CAI Technologies
 Precision Mapping. Geospatial Solutions.
 11 Pleasant Street, Littleton, NH 03561
 800.322.4540 - www.cai-tech.com

LEGEND

PARCEL NUMBER 2222	EXEMPT PROPERTY (E)
PARCEL AREA - ACRES A	SUBDIVISION LOT NO. (L)
PARCEL AREA - SQUARE FEET F	HOUSE/STREET NUMBER (H)
RECORD DIMENSION 100'	RIGHT OF WAY/ACCESS (R)
SCALED DIMENSION 100'S	COMMON OWNERSHIP (C)
MATCH LINE (M)	WETLANDS (W)
WATER (W)		

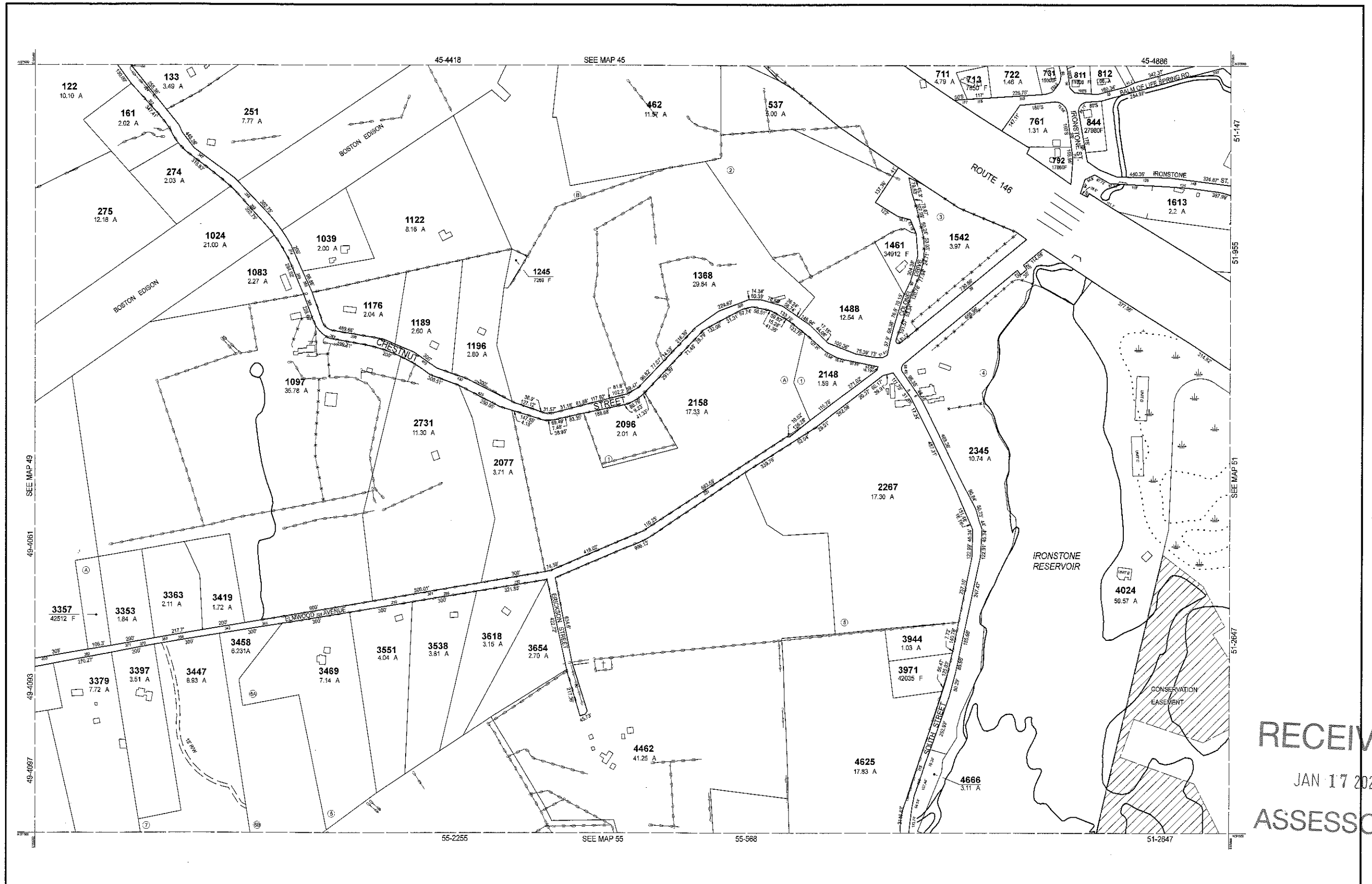


PROPERTY MAPS
UXBRIDGE
 MASSACHUSETTS

INDEX DIAGRAM

43	44	45
48	49	50
53	54	55

MAP NO.
49



RECEIVED
 JAN 17 2023
 ASSESSORS

THIS MAP IS FOR ASSESSMENT PURPOSES. IT IS NOT VALID FOR LEGAL DESCRIPTION OR CONVEYANCE.
 THE HORIZONTAL DATUM IS THE MASSACHUSETTS STATE PLANE COORDINATE SYSTEM, NAD 83.
 ORIGINAL PROPERTY MAPS WERE PREPARED BY STONE & WEBSTER ENGINEERING CORP., BOSTON, MASSACHUSETTS, FROM AERIAL PHOTOGRAPHY DATED DECEMBER, 1986 AND PLANIMETRIC MAPPING PREPARED BY GEOD CORP., RIDGE, NEW JERSEY
 MAPS ARE REVISED AND REPRINTED BY CAI TECHNOLOGIES, INC.

REVISED & REPRINTED BY
CAI Technologies
 Precision Mapping. Geospatial Solutions.
 11 Pleasant Street, Littleton, NH 03561
 800.322.4540 - www.cai-tech.com

LEGEND

PARCEL NUMBER 2222	EXEMPT PROPERTY (E)
PARCEL AREA - ACRES A	SUBDIVISION LOT NO. (L)
PARCEL AREA - SQUARE FEET F	HOUSE/STREET NUMBER (H)
RECORD DIMENSION 100'	RIGHT OF WAY/ACCESS (R)
SCALED DIMENSION 100'S	COMMON OWNERSHIP (C)
MATCH LINE (M)	WETLANDS (W)
WATER (W)		

SCALE: 1" = 200'

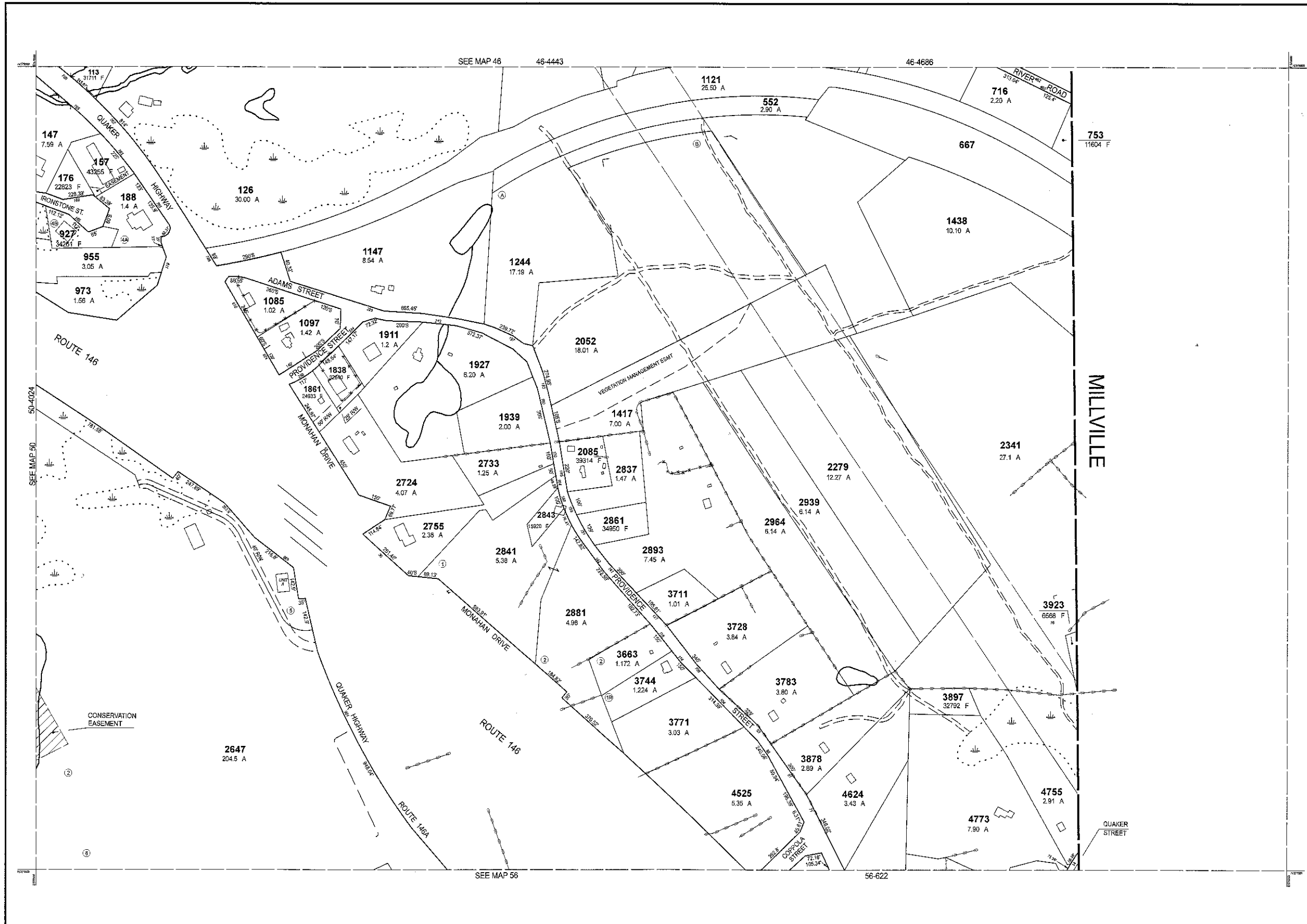
REVISD TO: JANUARY 1, 2023

PROPERTY MAPS
UXBRIDGE
 MASSACHUSETTS

INDEX DIAGRAM

44	45	46
49	50	51
54	55	56

MAP NO.
50



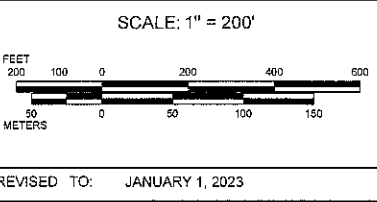
RECEIVED
 JAN 17 2023
 ASSESSORS

THIS MAP IS FOR ASSESSMENT PURPOSES. IT IS NOT VALID FOR LEGAL DESCRIPTION OR CONVEYANCE.
 THE HORIZONTAL DATUM IS THE MASSACHUSETTS STATE PLANE COORDINATE SYSTEM, NAD 83.
 ORIGINAL PROPERTY MAPS WERE PREPARED BY STONE & WEBSTER ENGINEERING CORP., BOSTON, MASSACHUSETTS, FROM AERIAL PHOTOGRAPHY DATED DECEMBER, 1986 AND PLANIMETRIC MAPPING PREPARED BY GEOD CORP., RIDGE, NEW JERSEY
 MAPS ARE REVISED AND REPRINTED BY CAI TECHNOLOGIES, INC.


REVISED & REPRINTED BY
 **CAI Technologies**
 Precision Mapping. Geospatial Solutions.
 11 Pleasant Street, Littleton, NH 03561
 800.322.4540 - www.cai-tech.com

LEGEND

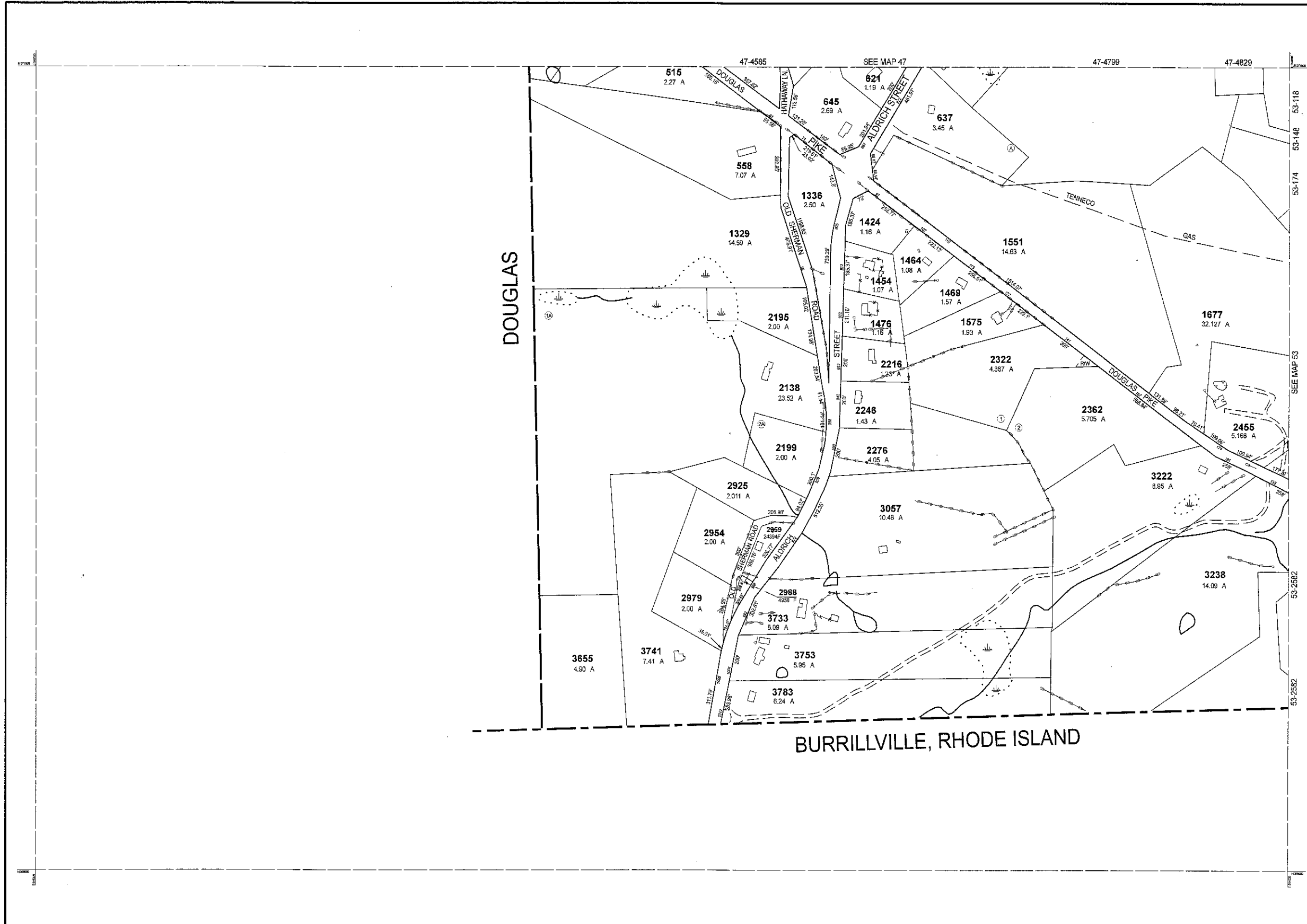
PARCEL NUMBER 2222	EXEMPT PROPERTY (E)
PARCEL AREA - ACRES A	SUBDIVISION LOT NO. (L)
PARCEL AREA - SQUARE FEET F	HOUSE/STREET NUMBER (S)
RECORD DIMENSION 100'	RIGHT OF WAY/ACCESS (R)
SCALED DIMENSION 100'S	COMMON OWNERSHIP (C)
MATCH LINE (M)	WETLANDS (W)
WATER (W)		



PROPERTY MAPS
UXBRIDGE
 MASSACHUSETTS



MAP NO.
51



BURRILLVILLE, RHODE ISLAND

RECEIVED
 JAN 17 2023
 ASSESSORS

THIS MAP IS FOR ASSESSMENT PURPOSES. IT IS NOT VALID FOR LEGAL DESCRIPTION OR CONVEYANCE.
 THE HORIZONTAL DATUM IS THE MASSACHUSETTS STATE PLANE COORDINATE SYSTEM, NAD 83.
 ORIGINAL PROPERTY MAPS WERE PREPARED BY STONE & WEBSTER ENGINEERING CORP., BOSTON, MASSACHUSETTS, FROM AERIAL PHOTOGRAPHY DATED DECEMBER, 1986 AND PLANIMETRIC MAPPING PREPARED BY GEOD CORP., RIDGE, NEW JERSEY
 MAPS ARE REVISED AND REPRINTED BY CAI TECHNOLOGIES, INC.

REVISED & REPRINTED BY
CAI Technologies
 Precision Mapping. Geospatial Solutions.
 11 Pleasant Street, Littleton, NH 03561
 800.322.4540 - www.cai-tech.com


LEGEND

PARCEL NUMBER 2222	EXEMPT PROPERTY (E)
PARCEL AREA - ACRES A	SUBDIVISION LOT NO. (L)
PARCEL AREA - SQUARE FEET F	HOUSE/STREET NUMBER (H)
RECORD DIMENSION 100'	RIGHT OF WAY/ACCESS (RW)
SCALED DIMENSION 100'S	COMMON OWNERSHIP (CO)
MATCH LINE (ML)	WETLANDS (W)
WATER (W)		

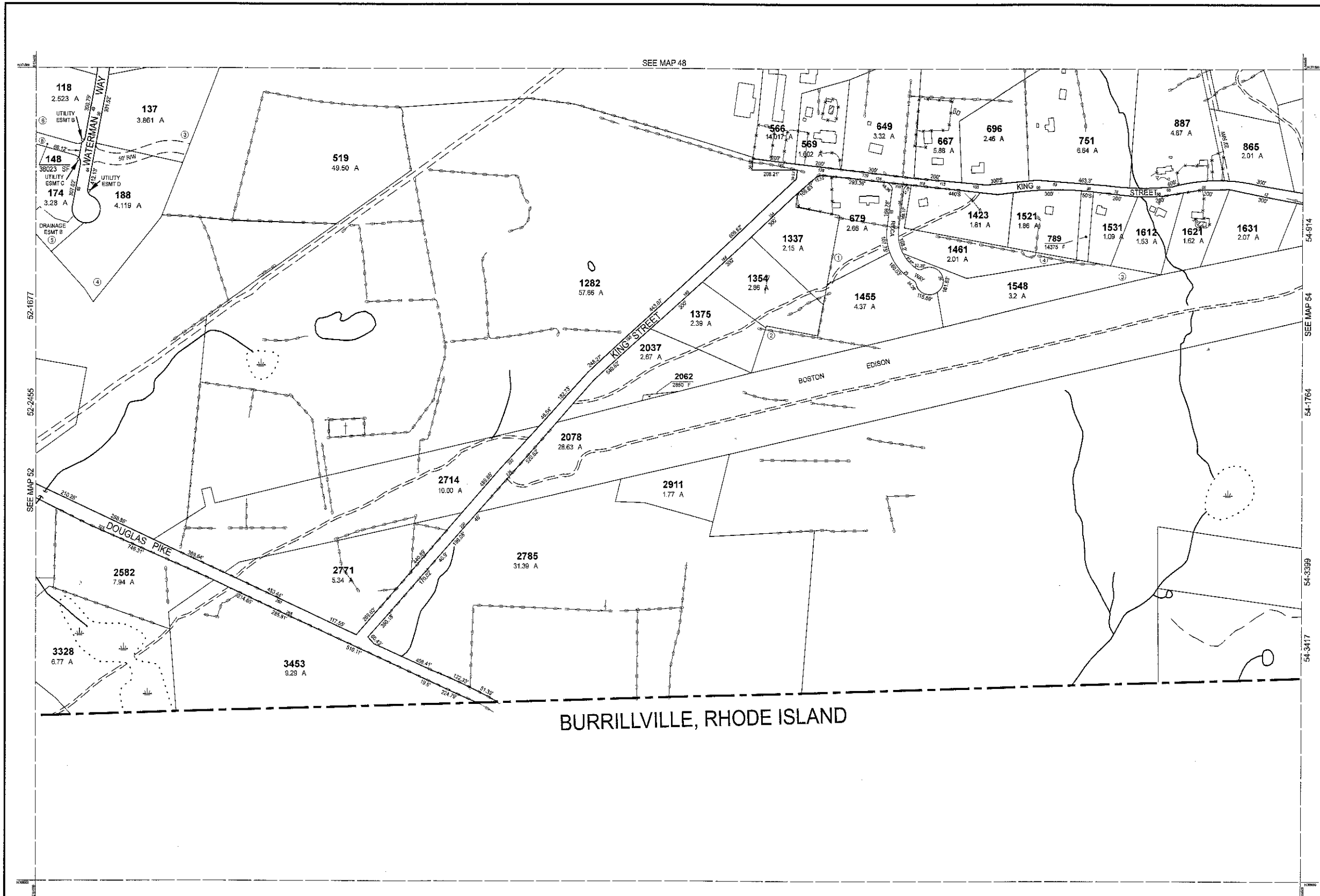
SCALE: 1" = 200'

REVISD TO: JANUARY 1, 2023

PROPERTY MAPS
UXBRIDGE
 MASSACHUSETTS



MAP NO.
52



BURRILLVILLE, RHODE ISLAND

RECEIVED
 JAN 17 2023
 ASSESSORS

THIS MAP IS FOR ASSESSMENT PURPOSES. IT IS NOT VALID FOR LEGAL DESCRIPTION OR CONVEYANCE.
 THE HORIZONTAL DATUM IS THE MASSACHUSETTS STATE PLANE COORDINATE SYSTEM, NAD 83.
 ORIGINAL PROPERTY MAPS WERE PREPARED BY STONE & WEBSTER ENGINEERING CORP., BOSTON, MASSACHUSETTS, FROM AERIAL PHOTOGRAPHY DATED DECEMBER, 1986 AND PLANIMETRIC MAPPING PREPARED BY GEOD CORP., RIDGE, NEW JERSEY
 MAPS ARE REVISED AND REPRINTED BY CAI TECHNOLOGIES, INC.

REVISED & REPRINTED BY
 CAI Technologies
 Precision Mapping Geospatial Solutions.
 11 Pleasant Street, Littleton, NH 03561
 800.322.4540 • www.cai-tech.com


LEGEND

PARCEL NUMBER 2222	EXEMPT PROPERTY (E)
PARCEL AREA - ACRES A	SUBDIVISION LOT NO. (L)
PARCEL AREA - SQUARE FEET F	HOUSE/STREET NUMBER (N)
RECORD DIMENSION 100'	RIGHT OF WAY/ACCESS (R)
SCALED DIMENSION 100'S	COMMON OWNERSHIP (C)
MATCH LINE (M)	WETLANDS (W)
WATER (W)		

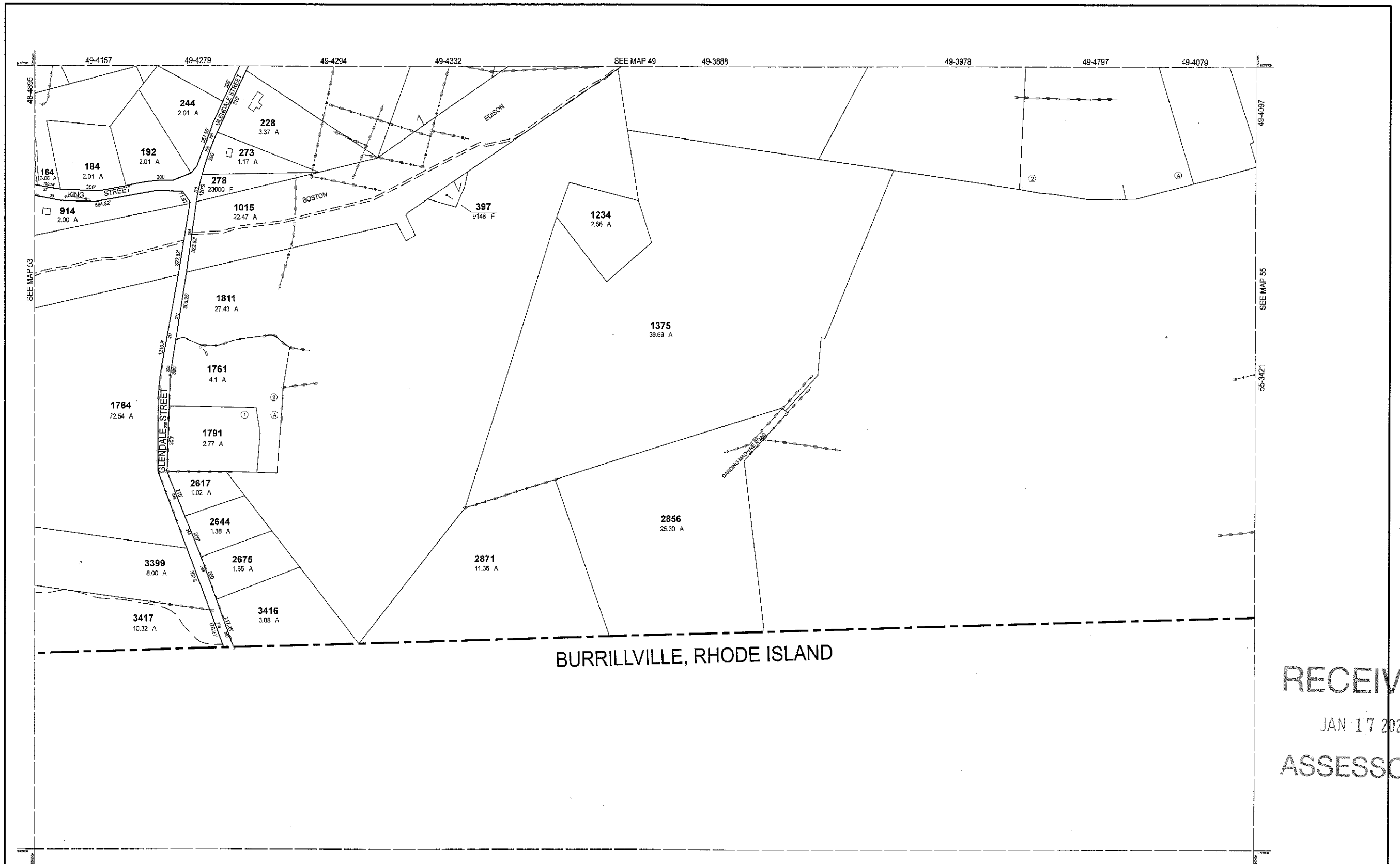
SCALE: 1" = 200'

REVISED TO: JANUARY 1, 2023

PROPERTY MAPS
UXBRIDGE
 MASSACHUSETTS



MAP NO.
53



BURRILLVILLE, RHODE ISLAND

RECEIVED
 JAN 17 2023
 ASSESSORS

THIS MAP IS FOR ASSESSMENT PURPOSES. IT IS NOT VALID FOR LEGAL DESCRIPTION OR CONVEYANCE.
 THE HORIZONTAL DATUM IS THE MASSACHUSETTS STATE PLANE COORDINATE SYSTEM, NAD 83.
 ORIGINAL PROPERTY MAPS WERE PREPARED BY STONE & WEBSTER ENGINEERING CORP., BOSTON, MASSACHUSETTS, FROM AERIAL PHOTOGRAPHY DATED DECEMBER, 1986 AND PLANIMETRIC MAPPING PREPARED BY GEOD CORP., RIDGE, NEW JERSEY
 MAPS ARE REVISED AND REPRINTED BY CAI TECHNOLOGIES, INC.

REVISED & REPRINTED BY
CAI Technologies
 Precision Mapping. Geospatial Solutions.
 11 Pleasant Street, Littleton, NH 03561
 800.322.4540 - www.cai-tech.com

LEGEND


PARCEL NUMBER 2222	EXEMPT PROPERTY (E)
PARCEL AREA - ACRES A	SUBDIVISION LOT NO. (L)
PARCEL AREA - SQUARE FEET F	HOUSE/STREET NUMBER (H)
RECORD DIMENSION 100'	RIGHT OF WAY/ACCESS (R)
SCALED DIMENSION 100'S	COMMON OWNERSHIP (C)
MATCH LINE (M)	WETLANDS (W)
WATER (W)		

SCALE: 1" = 200'

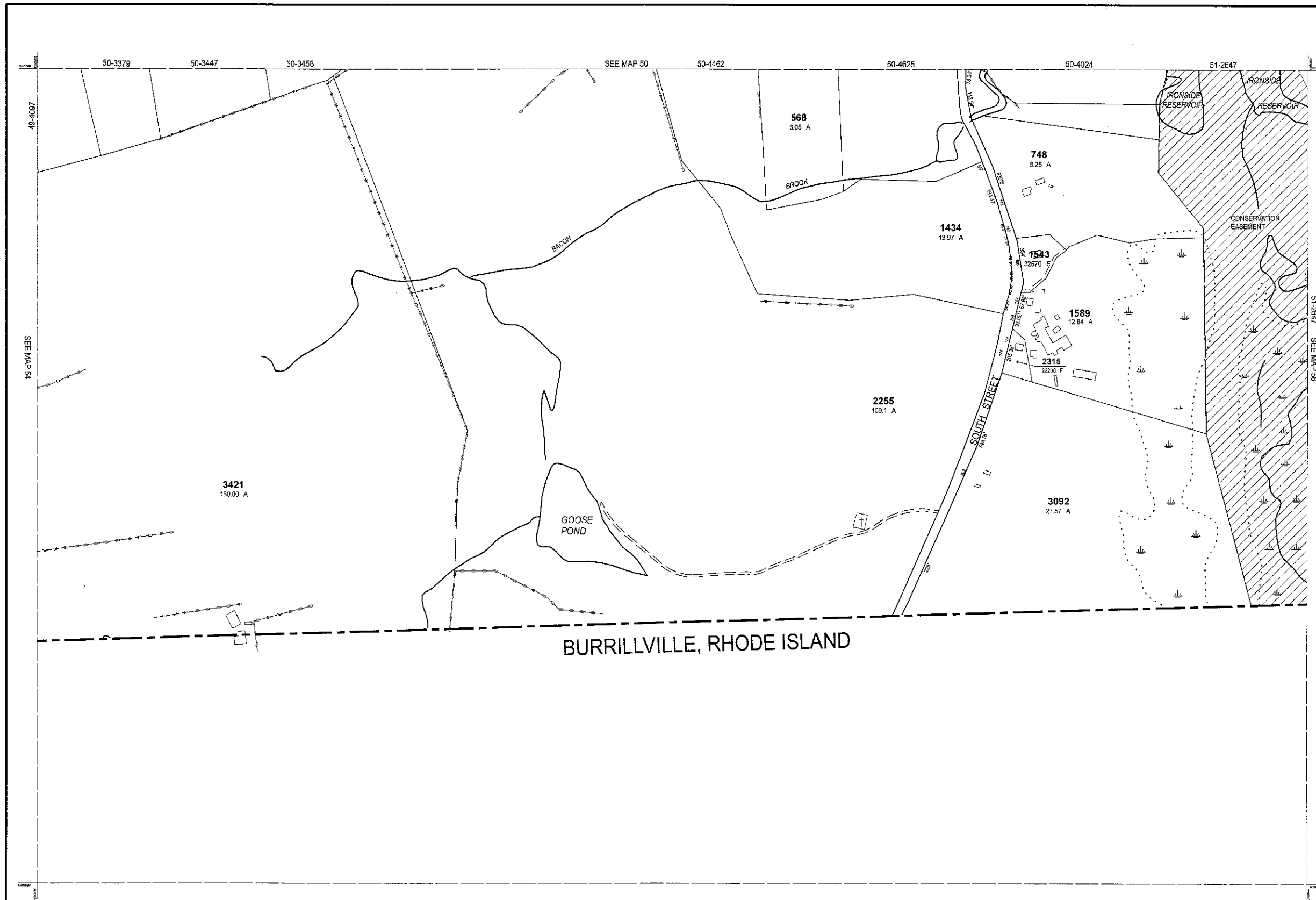
FEET: 200 100 0 200 400 600
 METERS: 50 0 50 100 150

REVISED TO: JANUARY 1, 2023

PROPERTY MAPS
UXBRIDGE
 MASSACHUSETTS



MAP NO.
54



BURRILLVILLE, RHODE ISLAND

RECEIVED
 JAN 17 2023
 ASSESSORS

THIS MAP IS FOR ASSESSMENT PURPOSES. IT IS NOT VALID FOR LEGAL DESCRIPTION OR CONVEYANCE.
 THE HORIZONTAL DATUM IS THE MASSACHUSETTS STATE PLANE COORDINATE SYSTEM, NAD 83.
 ORIGINAL PROPERTY MAPS WERE PREPARED BY STONE & WEBSTER ENGINEERING CORP., BOSTON, MASSACHUSETTS, FROM AERIAL PHOTOGRAPHY DATED DECEMBER, 1986 AND PLANIMETRIC MAPPING PREPARED BY GEOD CORP., RIDGE, NEW JERSEY
 MAPS ARE REVISED AND REPRINTED BY CAI TECHNOLOGIES, INC.

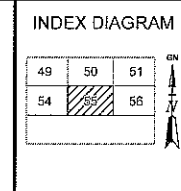
REVISED & REPRINTED BY
CAI Technologies
 Precision Mapping. Geospatial Solutions.
 11 Pleasant Street, Littleton, NH 03561
 800.322.4540 - www.cai-tech.com

LEGEND	
PARCEL NUMBER 2222
PARCEL AREA - ACRES A
PARCEL AREA - SQUARE FEET F
RECORD DIMENSION 100'
SCALED DIMENSION 100'S
MATCH LINE
WATER
EXEMPT PROPERTY
SUBDIVISION LOT NO.
HOUSE/STREET NUMBER
RIGHT OF WAY/ACCESS
COMMON OWNERSHIP
WETLANDS

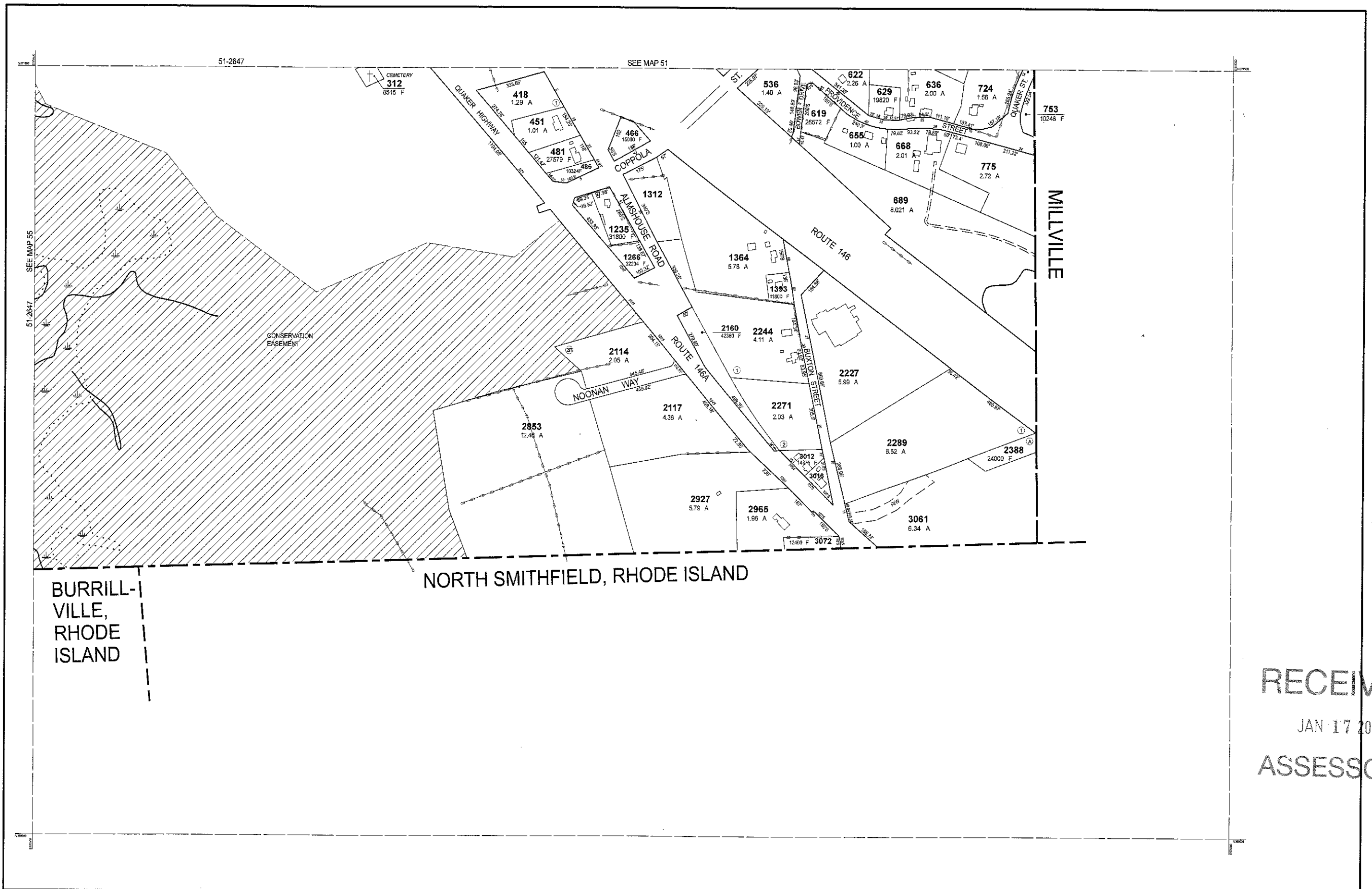
SCALE: 1" = 200'

REVISD TO: JANUARY 1, 2023

PROPERTY MAPS
UXBRIDGE
 MASSACHUSETTS



MAP NO.
55



BURRILL-
VILLE,
RHODE
ISLAND

NORTH SMITHFIELD, RHODE ISLAND

MILLVILLE

RECEIVED
JAN 17 2023
ASSESSORS

THIS MAP IS FOR ASSESSMENT PURPOSES. IT IS NOT VALID FOR LEGAL DESCRIPTION OR CONVEYANCE.
THE HORIZONTAL DATUM IS THE MASSACHUSETTS STATE PLANE COORDINATE SYSTEM, NAD 83.
ORIGINAL PROPERTY MAPS WERE PREPARED BY STONE & WEBSTER ENGINEERING CORP., BOSTON, MASSACHUSETTS, FROM AERIAL PHOTOGRAPHY DATED DECEMBER, 1986 AND PLANIMETRIC MAPPING PREPARED BY GEOD CORP., RIDGE, NEW JERSEY
MAPS ARE REVISED AND REPRINTED BY CAI TECHNOLOGIES, INC.

REVISED & REPRINTED BY
CAI Technologies
Precision Mapping. Geospatial Solutions.
11 Pleasant Street, Littleton, NH 03561
800.322.4540 - www.cai-tech.com

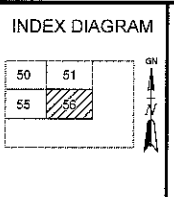
LEGEND	
PARCEL NUMBER 2222
PARCEL AREA - ACRES A
PARCEL AREA - SQUARE FEET F
RECORD DIMENSION 100'
SCALED DIMENSION 100'S
MATCH LINE
WATER (W)
EXEMPT PROPERTY (E)
SUBDIVISION LOT NO. (S)
HOUSE/STREET NUMBER (N)
RIGHT OF WAY/ACCESS (R)
COMMON OWNERSHIP (C)
WETLANDS (W)

SCALE: 1" = 200'

FEET: 0 100 200 400 600
METERS: 0 50 100 150

REVISED TO: JANUARY 1, 2023

PROPERTY MAPS
UXBRIDGE
MASSACHUSETTS



MAP NO.
56