Town of Uxbridge, Massachusetts

Stormwater System Network Map Atlas

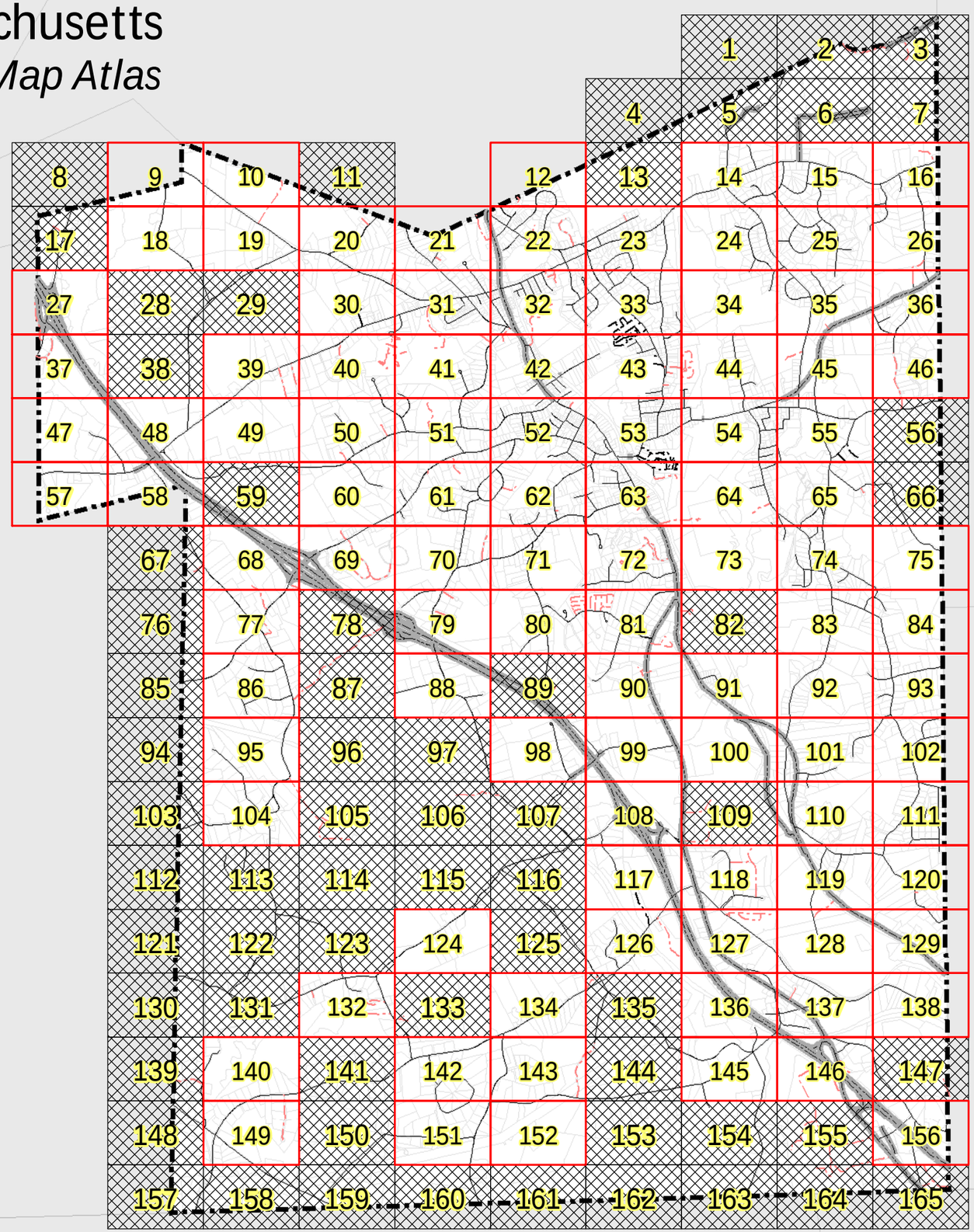

DRAFT

Date of Inspections: 7/1/2003, 8/30/2017

Issue Date: June 13, 2018

BETA
ENGINEERING SUCCESS TOGETHER

Town of Uxbridge
Massachusetts
Stormwater System

Grid: 9

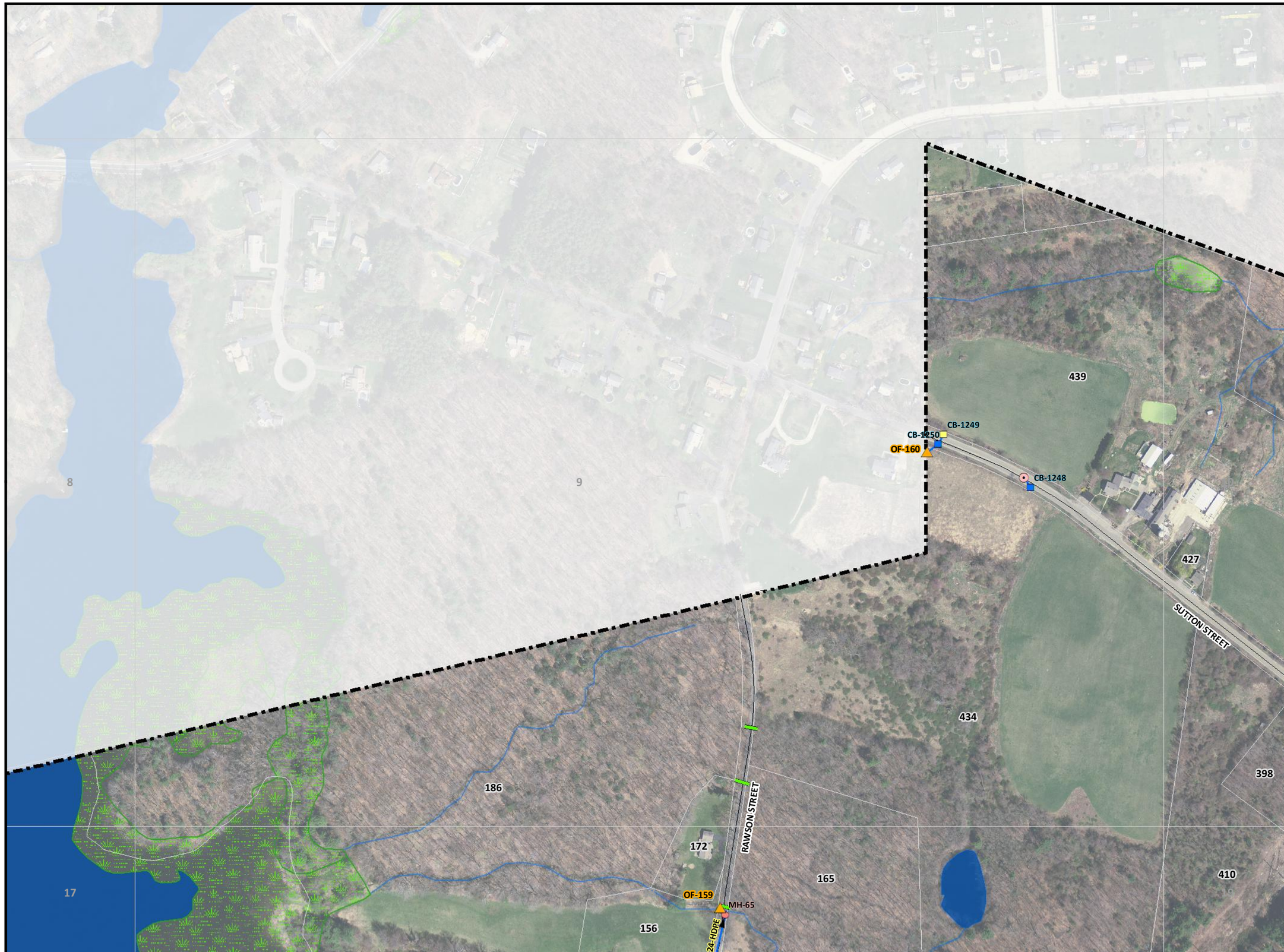

Catch Basin Type
- Double
- D-Shaped
- Curb Inlet
- Round
- Square

Manhole Type
- Standard
- Leaching
- Water Quality

Water Quality Structure
- Detention Pond
- Grass Swale
- Paved Swale
- Rip-Rap Swale
- Other

Junction Type
- From Unknown
- To Unknown
- Pipe End
- Pipe Junction
- Material Change
- Size/Material Change

Network Structures
- Outfall
- Inlet

Pipe Structures
- Pipe (Flow)
- Culvert

Hydrology
- Open Water
- Wetland
- Hydrologic Connection

Planimetric Data
- Parcel

DRAFT

N W E S

Scale: 1"= 260'

Date: 6/12/2018



This Map is Intended For General Planning and Information Purposes Only.

BETA
ENGINEERING SUCCESS TOGETHER

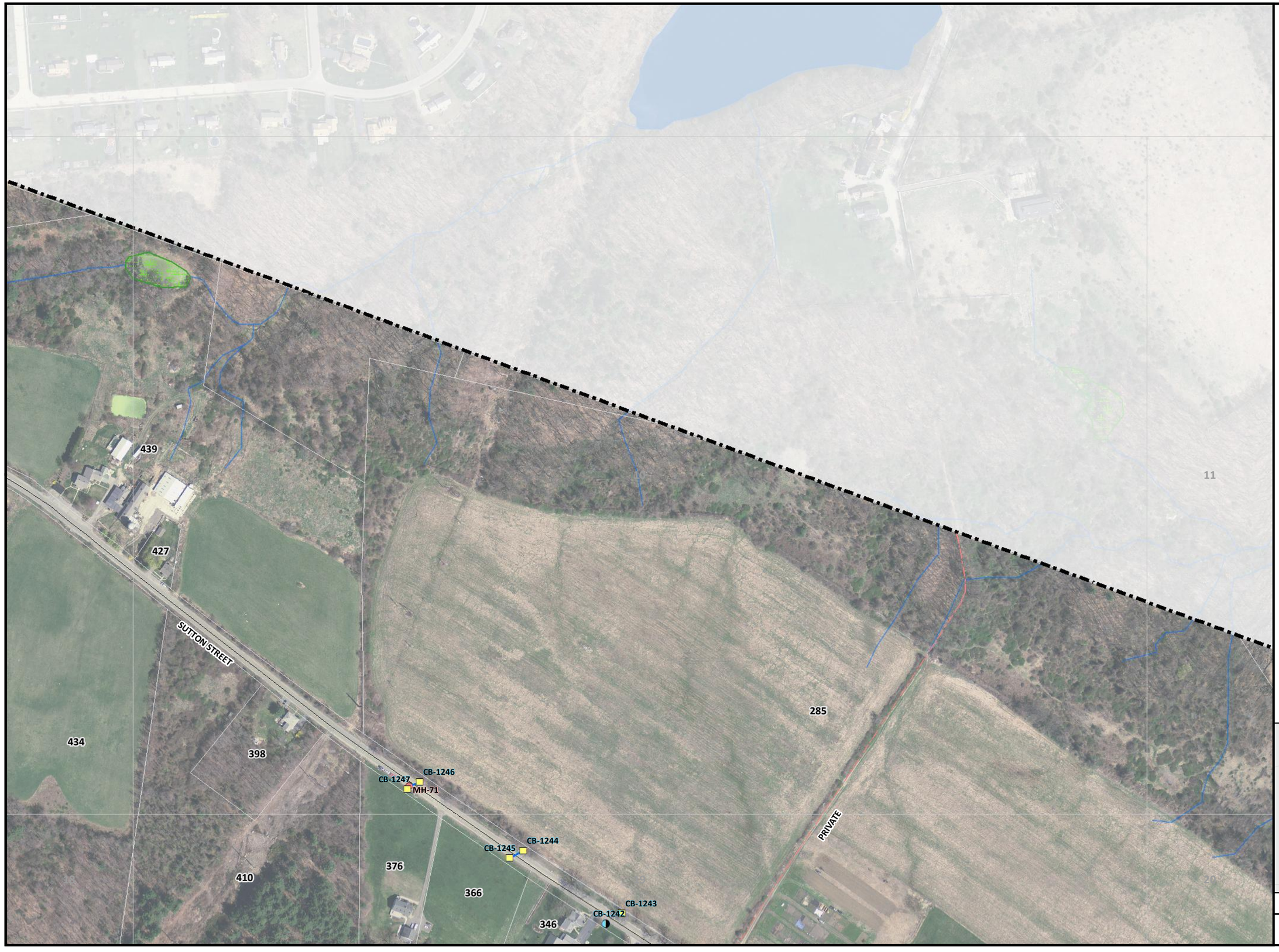

Town of Uxbridge
Massachusetts
Stormwater System

Grid: 10

Catch Basin Type
- Double
- D-Shaped
- Curb Inlet
- Round
- Square

Manhole Type
- Standard
- Leaching
- Water Quality

Water Quality Structure
- Detention Pond
- Grass Swale
- Paved Swale
- Rip-Rap Swale
- Other

Junction Type
- From Unknown
- To Unknown
- Pipe End
- Pipe Junction
- Material Change
- Size/Material Change

Network Structures
- Outfall
- Inlet

Pipe Structures
- Pipe (Flow)
- Culvert

Hydrology
- Open Water
- Wetland
- Hydrologic Connection

Planimetric Data
- Parcel

DRAFT

N W E S

Scale: 1"= 260'

Date: 6/12/2018

This Map is Intended For General Planning and Information Purposes Only.

BETA
ENGINEERING SUCCESS TOGETHER

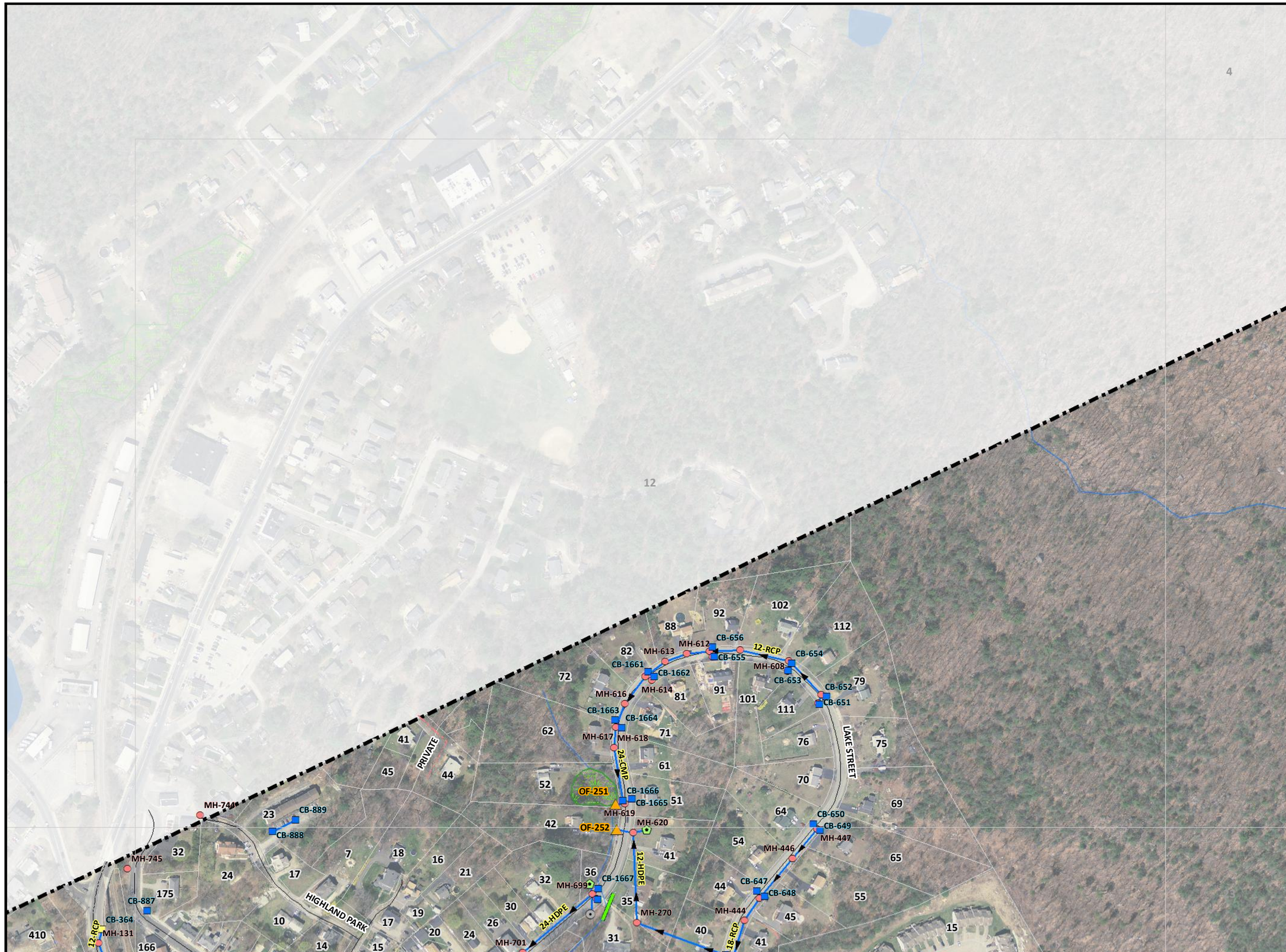

Town of Uxbridge
Massachusetts
Stormwater System

Grid: 12

Catch Basin Type
- Double
- D-Shaped
- Curb Inlet
- Round
- Square

Manhole Type
- Standard
- Leaching
- Water Quality

Water Quality Structure
- Detention Pond
- Grass Swale
- Paved Swale
- Rip-Rap Swale
- Other

Junction Type
- From Unknown
- To Unknown
- Pipe End
- Pipe Junction
- Material Change
- Size/Material Change

Network Structures
- Outfall
- Inlet

Pipe Structures
- Pipe (Flow)
- Culvert

Hydrology
- Open Water
- Wetland
- Hydrologic Connection

Planimetric Data
- Parcel

DRAFT

N W E S

Scale: 1"= 260'

Date: 6/12/2018



This Map is Intended For General Planning and Information Purposes Only.

BETA ENGINEERING SUCCESS TOGETHER

Town of Uxbridge
Massachusetts
Stormwater System

Grid: 14

Catch Basin Type
- Double
- D-Shaped
- Curb Inlet
- Round
- Square

Manhole Type
- Standard
- Leaching
- Water Quality

Water Quality Structure
- Detention Pond
- Grass Swale
- Paved Swale
- Rip-Rap Swale
- Other

Junction Type
- From Unknown
- To Unknown
- Pipe End
- Pipe Junction
- Material Change
- Size/Material Change

Network Structures
- Outfall
- Inlet

Pipe Structures
- Pipe (Flow)
- Culvert

Hydrology
- Open Water
- Wetland
- Hydrologic Connection

Planimetric Data
- Parcel

DRAFT

N W E S

Scale: 1"= 260'

Date: 6/12/2018

This Map is Intended For General Planning and Information Purposes Only.

BETA
ENGINEERING SUCCESS TOGETHER

Town of Uxbridge Massachusetts

Stormwater System

Grid: 15

Catch Basin Type
- Double
- D-Shaped
- Curb Inlet
- Round
- Square

Manhole Type
- Standard
- Leaching
- Water Quality

Water Quality Structure
- Detention Pond
- Grass Swale
- Paved Swale
- Rip-Rap Swale
- Other

Junction Type
- From Unknown
- To Unknown
- Pipe End
- Pipe Junction
- Material Change
- Size/Material Change

Network Structures
- Outfall
- Inlet

Pipe Structures
- Pipe (Flow)
- Culvert

Hydrology
- Open Water
- Wetland
- Hydrologic Connection

Planimetric Data
- Parcel

DRAFT

Scale: 1"= 260'

Date: 6/12/2018



This Map is Intended For General Planning and Information Purposes Only.

BETA
ENGINEERING SUCCESS TOGETHER

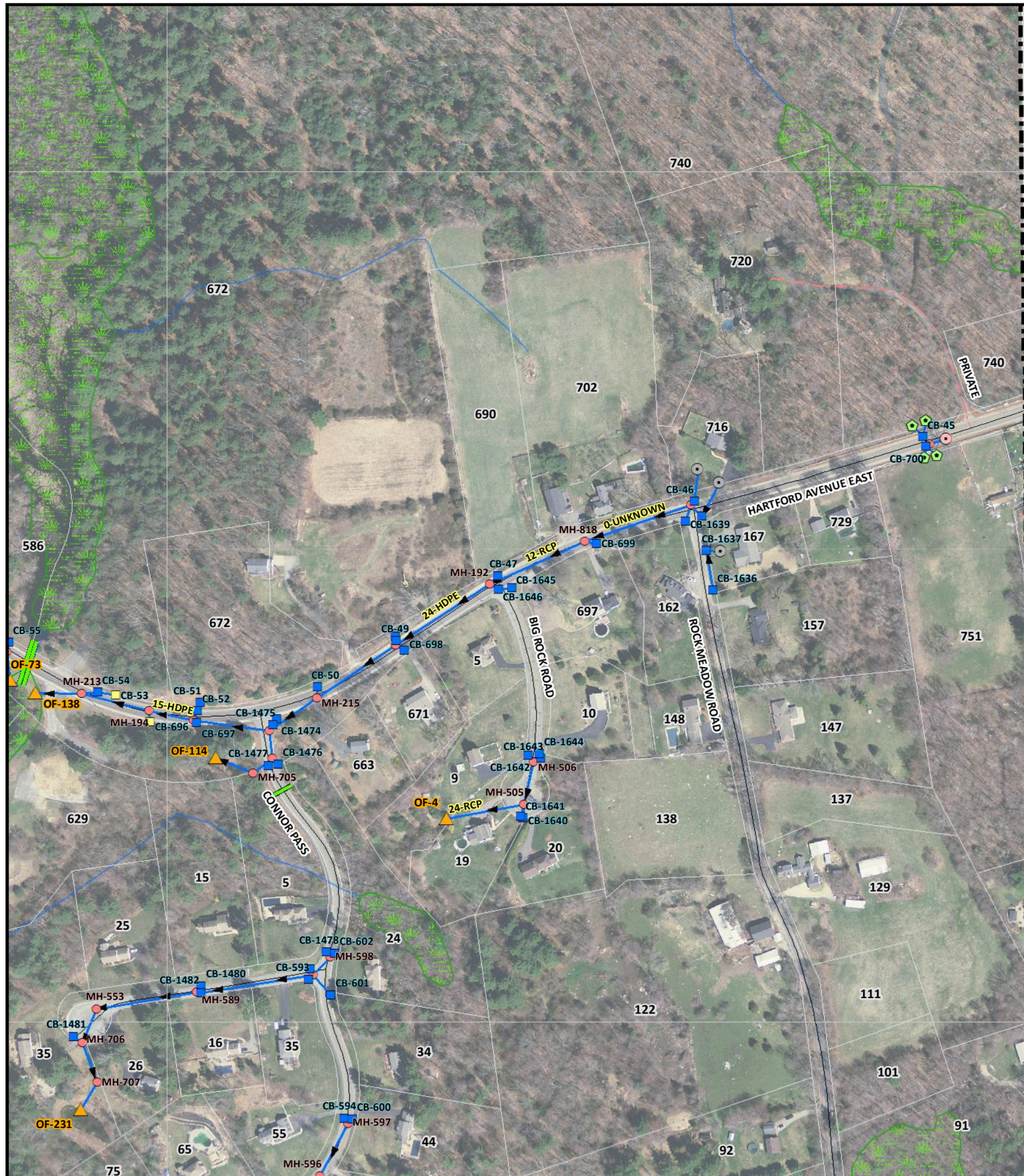

Town of Uxbridge
Massachusetts
Stormwater System

Grid: 16

Catch Basin Type
- Double
- D-Shaped
- Curb Inlet
- Round
- Square

Manhole Type
- Standard
- Leaching
- Water Quality

Water Quality Structure
- Detention Pond
- Grass Swale
- Paved Swale
- Rip-Rap Swale
- Other

Junction Type
- From Unknown
- To Unknown
- Pipe End
- Pipe Junction
- Material Change
- Size/Material Change

Network Structures
- Outfall
- Inlet

Pipe Structures
- Pipe (Flow)
- Culvert

Hydrology
- Open Water
- Wetland
- Hydrologic Connection

Planimetric Data
- Parcel

DRAFT

N W E S

Scale: 1"= 260'

Date: 6/12/2018



This Map is Intended For General Planning and Information Purposes Only.

BETA
ENGINEERING SUCCESS TOGETHER

Town of Uxbridge
Massachusetts
Stormwater System

Grid: 18

Catch Basin Type
- Double
- D-Shaped
- Curb Inlet
- Round
- Square

Manhole Type
- Standard
- Leaching
- Water Quality

Water Quality Structure
- Detention Pond
- Grass Swale
- Paved Swale
- Rip-Rap Swale
- Other

Junction Type
- From Unknown
- To Unknown
- Pipe End
- Pipe Junction
- Material Change
- Size/Material Change

Network Structures
- Outfall
- Inlet

Pipe Structures
- Pipe (Flow)
- Culvert

Hydrology
- Open Water
- Wetland
- Hydrologic Connection

Planimetric Data
- Parcel

DRAFT

N W E S

Scale: 1"= 260'

Date: 6/12/2018

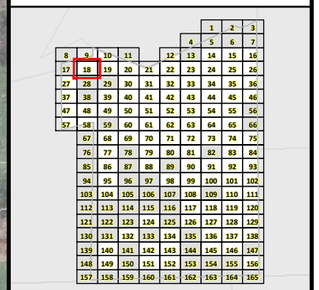

This Map is Intended For General Planning and Information Purposes Only.

BETA
ENGINEERING SUCCESS TOGETHER

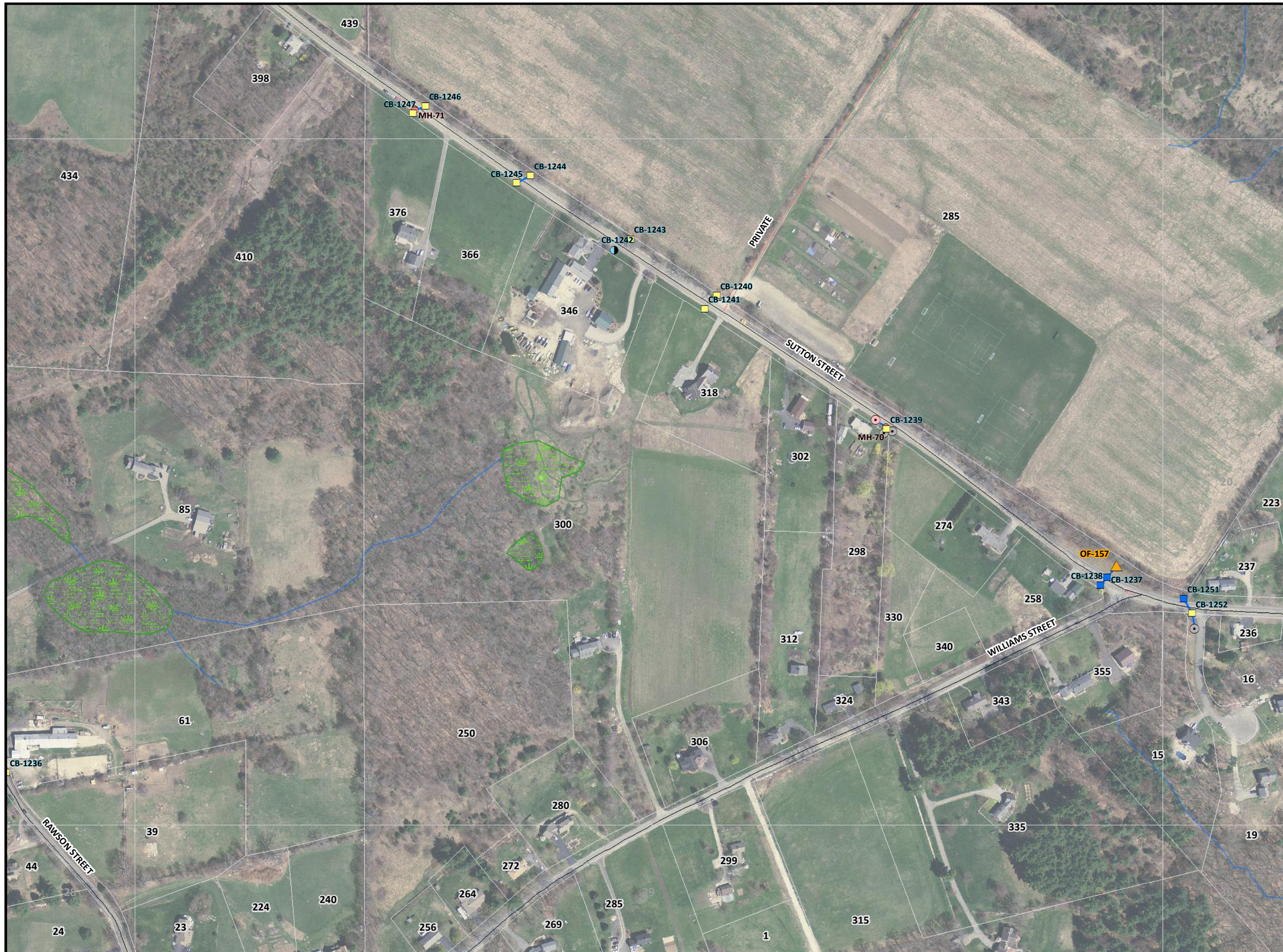

Town of Uxbridge
Massachusetts
Stormwater System

Grid: 19

Catch Basin Type
- Double
- D-Shaped
- Curb Inlet
- Round
- Square

Manhole Type
- Standard
- Leaching
- Water Quality

Water Quality Structure
- Detention Pond
- Grass Swale
- Paved Swale
- Rip-Rap Swale
- Other

Junction Type
- From Unknown
- To Unknown
- Pipe End
- Pipe Junction
- Material Change
- Size/Material Change

Network Structures
- Outfall
- Inlet

Pipe Structures
- Pipe (Flow)
- Culvert

Hydrology
- Open Water
- Wetland
- Hydrologic Connection

Planimetric Data
- Parcel

DRAFT

N W E S

Scale: 1"= 260'

Date: 6/12/2018

												1	2	3			
										4	5	6	7				
8	9	10	11					12	13	14	15	16					
17	18	19	20	21				22	23	24	25	26					
27	28	29	30	31				32	33	34	35	36					
37	38	39	40	41				42	43	44	45	46					
47	48	49	50	51				52	53	54	55	56					
57	58	59	60	61				62	63	64	65	66					
	67	68	69	70				71	72	73	74	75					
	76	77	78	79				80	81	82	83	84					
	85	86	87	88				89	90	91	92	93					
	94	95	96	97				98	99	100	101	102					
	103	104	105	106				107	108	109	110	111					
	112	113	114	115				116	117	118	119	120					
	121	122	123	124				125	126	127	128	129					
	130	131	132	133				134	135	136	137	138					
	139	140	141	142				143	144	145	146	147					
	148	149	150	151				152	153	154	155	156					
	157	158	159	160				161	162	163	164	165					

This Map is Intended For General Planning and Information Purposes Only.

BETA
ENGINEERING SUCCESS TOGETHER

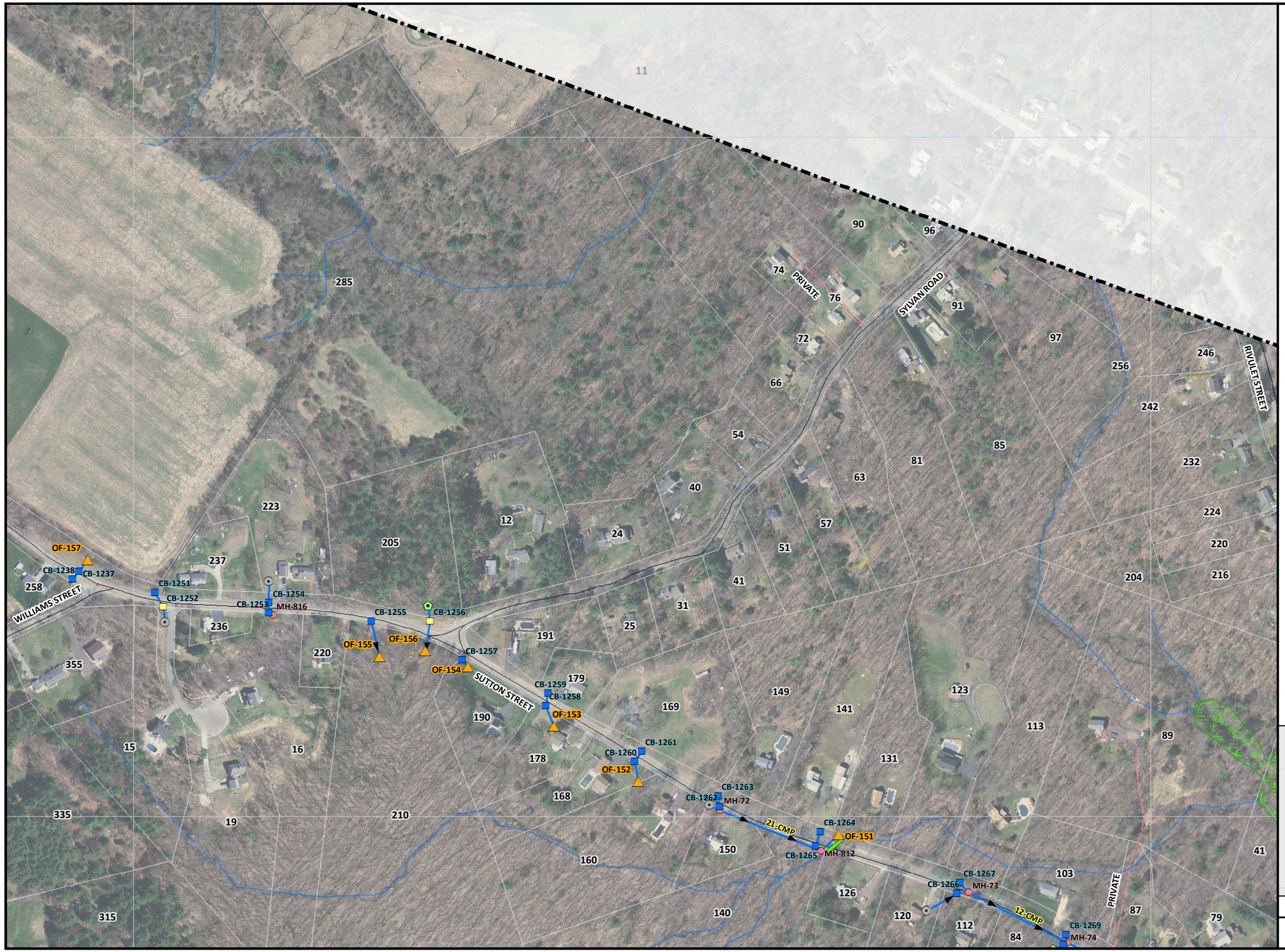

Town of Uxbridge Massachusetts

Stormwater System

Grid: 20

Catch Basin Type
- Double
- D-Shaped
- Curb Inlet
- Round
- Square

Manhole Type
- Standard
- Leaching
- Water Quality

Water Quality Structure
- Detention Pond
- Grass Swale
- Paved Swale
- Rip-Rap Swale
- Other

Junction Type
- From Unknown
- To Unknown
- Pipe End
- Pipe Junction
- Material Change
- Size/Material Change

Network Structures
- Outfall
- Inlet

Pipe Structures
- Pipe (Flow)
- Culvert

Hydrology
- Open Water
- Wetland
- Hydrologic Connection

Planimetric Data
- Parcel

DRAFT

N W E S

Scale: 1"= 260'

Date: 6/12/2018

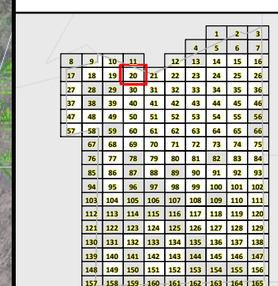

This Map is Intended For General Planning and Information Purposes Only.

BETA ENGINEERING SUCCESS TOGETHER

Town of Uxbridge
Massachusetts
Stormwater System

Grid: 21

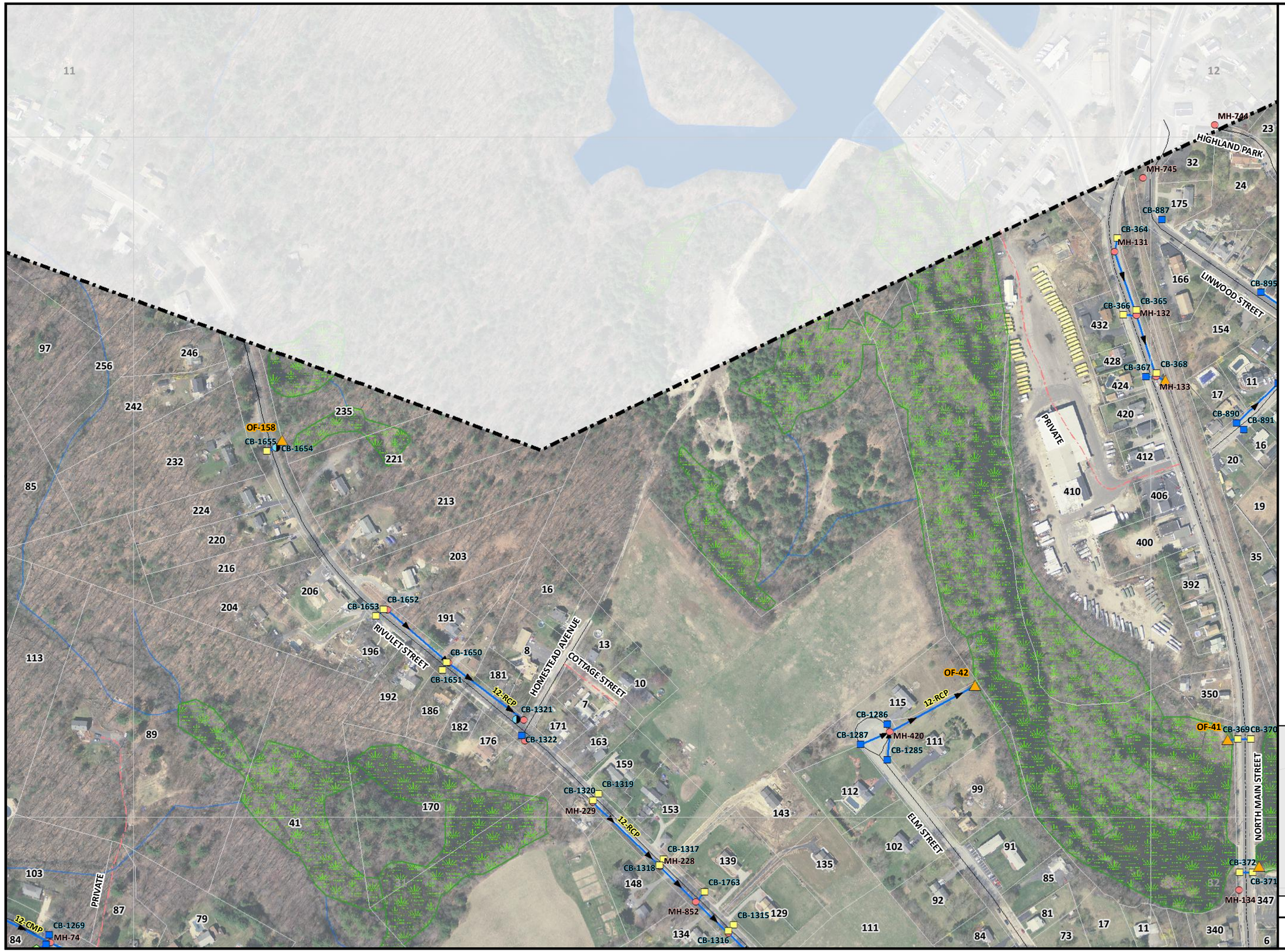

Catch Basin Type
- Double
- D-Shaped
- Curb Inlet
- Round
- Square

Manhole Type
- Standard
- Leaching
- Water Quality

Water Quality Structure
- Detention Pond
- Grass Swale
- Paved Swale
- Rip-Rap Swale
- Other

Junction Type
- From Unknown
- To Unknown
- Pipe End
- Pipe Junction
- Material Change
- Size/Material Change

Network Structures
- Outfall
- Inlet

Pipe Structures
- Pipe (Flow)
- Culvert

Hydrology
- Open Water
- Wetland
- Hydrologic Connection

Planimetric Data
- Parcel

DRAFT

Scale: 1"= 260'

Date: 6/12/2018

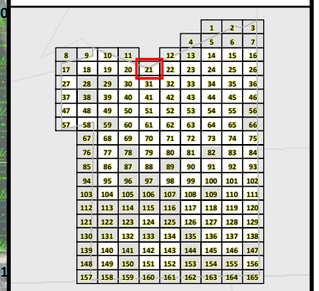

This Map is Intended For General Planning and Information Purposes Only.

BETA
ENGINEERING SUCCESS TOGETHER

Town of Uxbridge Massachusetts

Stormwater System

Grid: 22

Catch Basin Type
- Double
- D-Shaped
- Curb Inlet
- Round
- Square

Manhole Type
- Standard
- Leaching
- Water Quality

Water Quality Structure
- Detention Pond
- Grass Swale
- Paved Swale
- Rip-Rap Swale
- Other

Junction Type
- From Unknown
- To Unknown
- Pipe End
- Pipe Junction
- Material Change
- Size/Material Change

Network Structures
- Outfall
- Inlet

Pipe Structures
- Pipe (Flow)
- Culvert

Hydrology
- Open Water
- Wetland
- Hydrologic Connection

Planimetric Data
- Parcel

DRAFT

Scale: 1"= 260'

Date: 6/12/2018

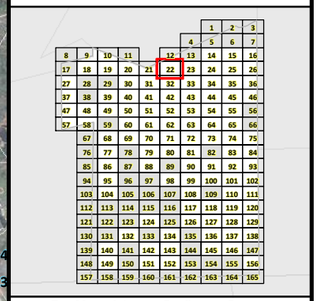

This Map is Intended For General Planning and Information Purposes Only.

BETA
ENGINEERING SUCCESS TOGETHER

Town of Uxbridge Massachusetts

Stormwater System

Grid: 23

Catch Basin Type
- Double
- D-Shaped
- Curb Inlet
- Round
- Square

Manhole Type
- Standard
- Leaching
- Water Quality

Water Quality Structure
- Detention Pond
- Grass Swale
- Paved Swale
- Rip-Rap Swale
- Other

Junction Type
- From Unknown
- To Unknown
- Pipe End
- Pipe Junction
- Material Change
- Size/Material Change

Network Structures
- Outfall
- Inlet

Pipe Structures
- Pipe (Flow)
- Culvert

Hydrology
- Open Water
- Wetland
- Hydrologic Connection

Planimetric Data
- Parcel

DRAFT

Scale: 1"= 260'

Date: 6/12/2018



This Map is Intended For General Planning and Information Purposes Only.

BETA
ENGINEERING SUCCESS TOGETHER

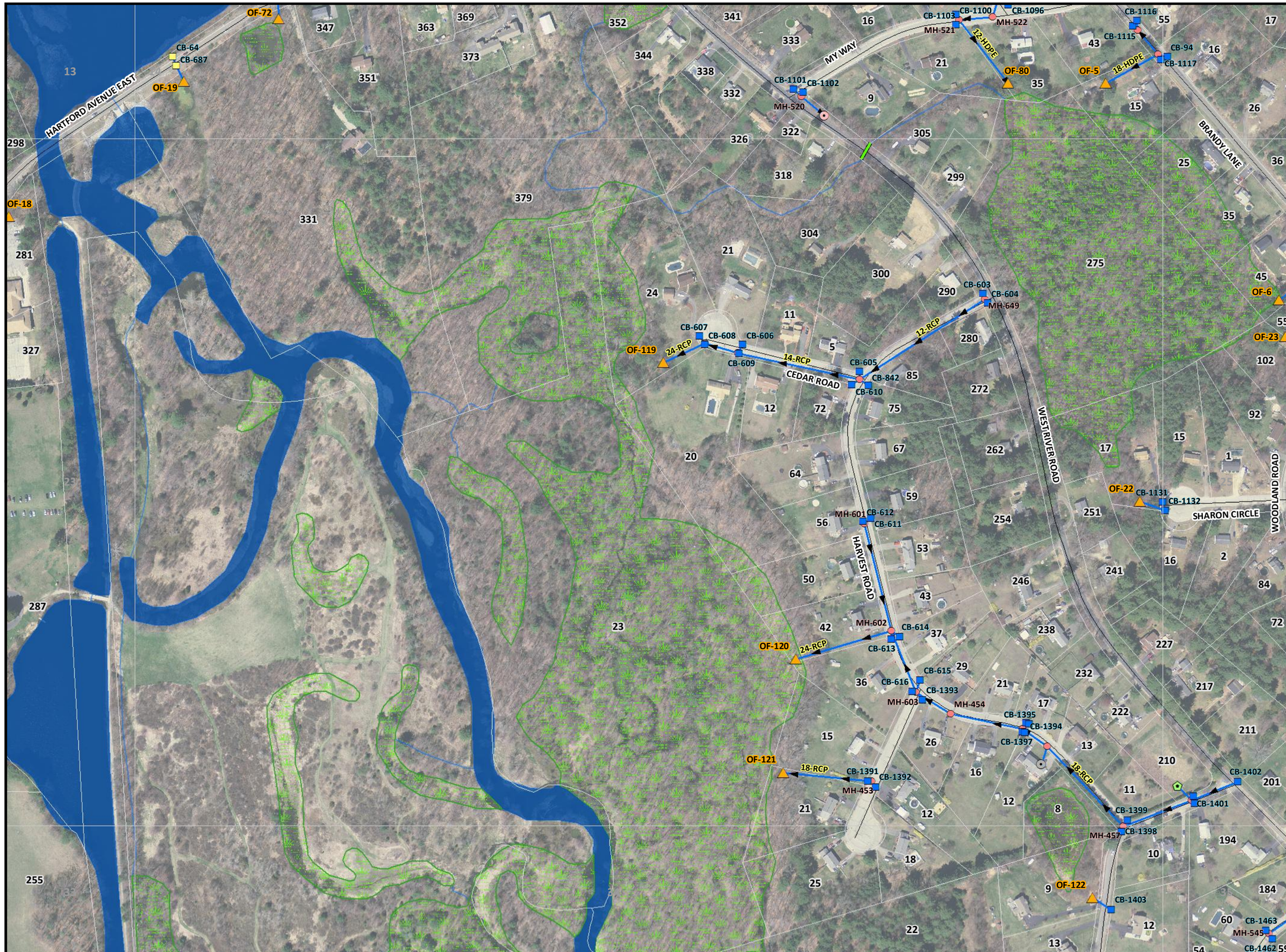

Town of Uxbridge Massachusetts

Stormwater System

Grid: 24

Catch Basin Type
- Double
- D-Shaped
- Curb Inlet
- Round
- Square

Manhole Type
- Standard
- Leaching
- Water Quality

Water Quality Structure
- Detention Pond
- Grass Swale
- Paved Swale
- Rip-Rap Swale
- Other

Junction Type
- From Unknown
- To Unknown
- Pipe End
- Pipe Junction
- Material Change
- Size/Material Change

Network Structures
- Outfall
- Inlet

Pipe Structures
- Pipe (Flow)
- Culvert

Hydrology
- Open Water
- Wetland
- Hydrologic Connection

Planimetric Data
- Parcel

DRAFT

Scale: 1"= 260'

Date: 6/12/2018

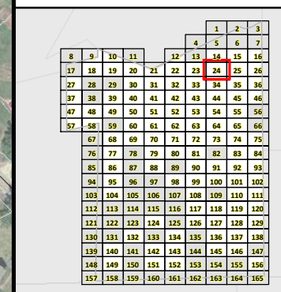

This Map is Intended For General Planning and Information Purposes Only.

BETA
ENGINEERING SUCCESS TOGETHER

Town of Uxbridge Massachusetts

Stormwater System

Grid: 25

Catch Basin Type
- Double
- D-Shaped
- Curb Inlet
- Round
- Square

Manhole Type
- Standard
- Leaching
- Water Quality

Water Quality Structure
- Detention Pond
- Grass Swale
- Paved Swale
- Rip-Rap Swale
- Other

Junction Type
- From Unknown
- To Unknown
- Pipe End
- Pipe Junction
- Material Change
- Size/Material Change

Network Structures
- Outfall
- Inlet

Pipe Structures
- Pipe (Flow)
- Culvert

Hydrology
- Open Water
- Wetland
- Hydrologic Connection

Planimetric Data
- Parcel

DRAFT

N W E S

Scale: 1"= 260'

Date: 6/12/2018

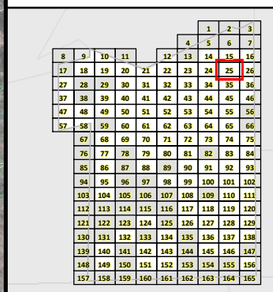

This Map is Intended For General Planning and Information Purposes Only.

BETA ENGINEERING SUCCESS TOGETHER

Town of Uxbridge
Massachusetts
Stormwater System

Grid: 26

Catch Basin Type
- Double
- D-Shaped
- Curb Inlet
- Round
- Square

Manhole Type
- Standard
- Leaching
- Water Quality

Water Quality Structure
- Detention Pond
- Grass Swale
- Paved Swale
- Rip-Rap Swale
- Other

Junction Type
- From Unknown
- To Unknown
- Pipe End
- Pipe Junction
- Material Change
- Size/Material Change

Network Structures
- Outfall
- Inlet

Pipe Structures
- Pipe (Flow)
- Culvert

Hydrology
- Open Water
- Wetland
- Hydrologic Connection

Planimetric Data
- Parcel

DRAFT

N W E S

Scale: 1"= 260'

Date: 6/12/2018

														1	2	3			
												4	5	6	7				
8	9	10	11							12	13	14	15	16					
17	18	19	20	21						22	23	24	25	26					
27	28	29	30	31						32	33	34	35	36					
37	38	39	40	41						42	43	44	45	46					
47	48	49	50	51						52	53	54	55	56					
57	58	59	60	61						62	63	64	65	66					
	67	68	69	70						71	72	73	74	75					
	76	77	78	79						80	81	82	83	84					
	85	86	87	88						89	90	91	92	93					
	94	95	96	97						98	99	100	101	102					
	103	104	105	106						107	108	109	110	111					
	112	113	114	115						116	117	118	119	120					
	121	122	123	124						125	126	127	128	129					
	130	131	132	133						134	135	136	137	138					
	139	140	141	142						143	144	145	146	147					
	148	149	150	151						152	153	154	155	156					
	157	158	159	160						161	162	163	164	165					

This Map is Intended For General Planning and Information Purposes Only.

BETA
ENGINEERING SUCCESS TOGETHER

Town of Uxbridge
Massachusetts
Stormwater System

Grid: 27

Catch Basin Type
- Double
- D-Shaped
- Curb Inlet
- Round
- Square

Manhole Type
- Standard
- Leaching
- Water Quality

Water Quality Structure
- Detention Pond
- Grass Swale
- Paved Swale
- Rip-Rap Swale
- Other

Junction Type
- From Unknown
- To Unknown
- Pipe End
- Pipe Junction
- Material Change
- Size/Material Change

Network Structures
- Outfall
- Inlet

Pipe Structures
- Pipe (Flow)
- Culvert

Hydrology
- Open Water
- Wetland
- Hydrologic Connection

Planimetric Data
- Parcel

DRAFT

N W E S

Scale: 1"= 260'

Date: 6/12/2018

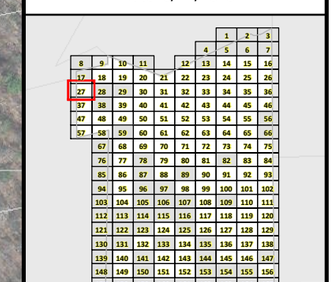

This Map is Intended For General Planning and Information Purposes Only.

BETA
ENGINEERING SUCCESS TOGETHER

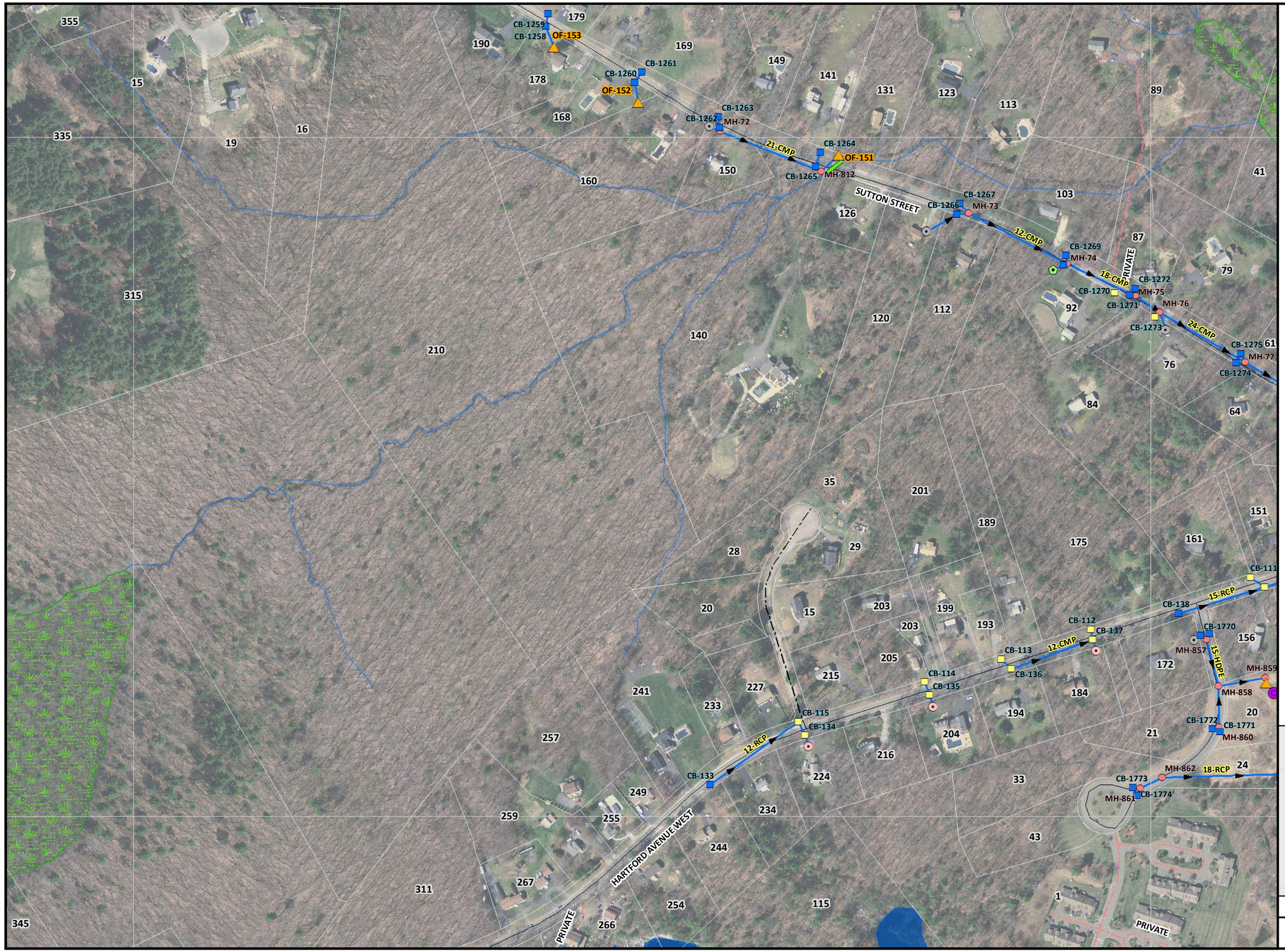

Town of Uxbridge Massachusetts

Stormwater System

Grid: 30

Catch Basin Type
- Double
- D-Shaped
- Curb Inlet
- Round
- Square

Manhole Type
- Standard
- Leaching
- Water Quality

Water Quality Structure
- Detention Pond
- Grass Swale
- Paved Swale
- Rip-Rap Swale
- Other

Junction Type
- From Unknown
- To Unknown
- Pipe End
- Pipe Junction
- Material Change
- Size/Material Change

Network Structures
- Outfall
- Inlet

Pipe Structures
- Pipe (Flow)
- Culvert

Hydrology
- Open Water
- Wetland
- Hydrologic Connection

Planimetric Data
- Parcel

DRAFT

Scale: 1"= 260'

Date: 6/12/2018

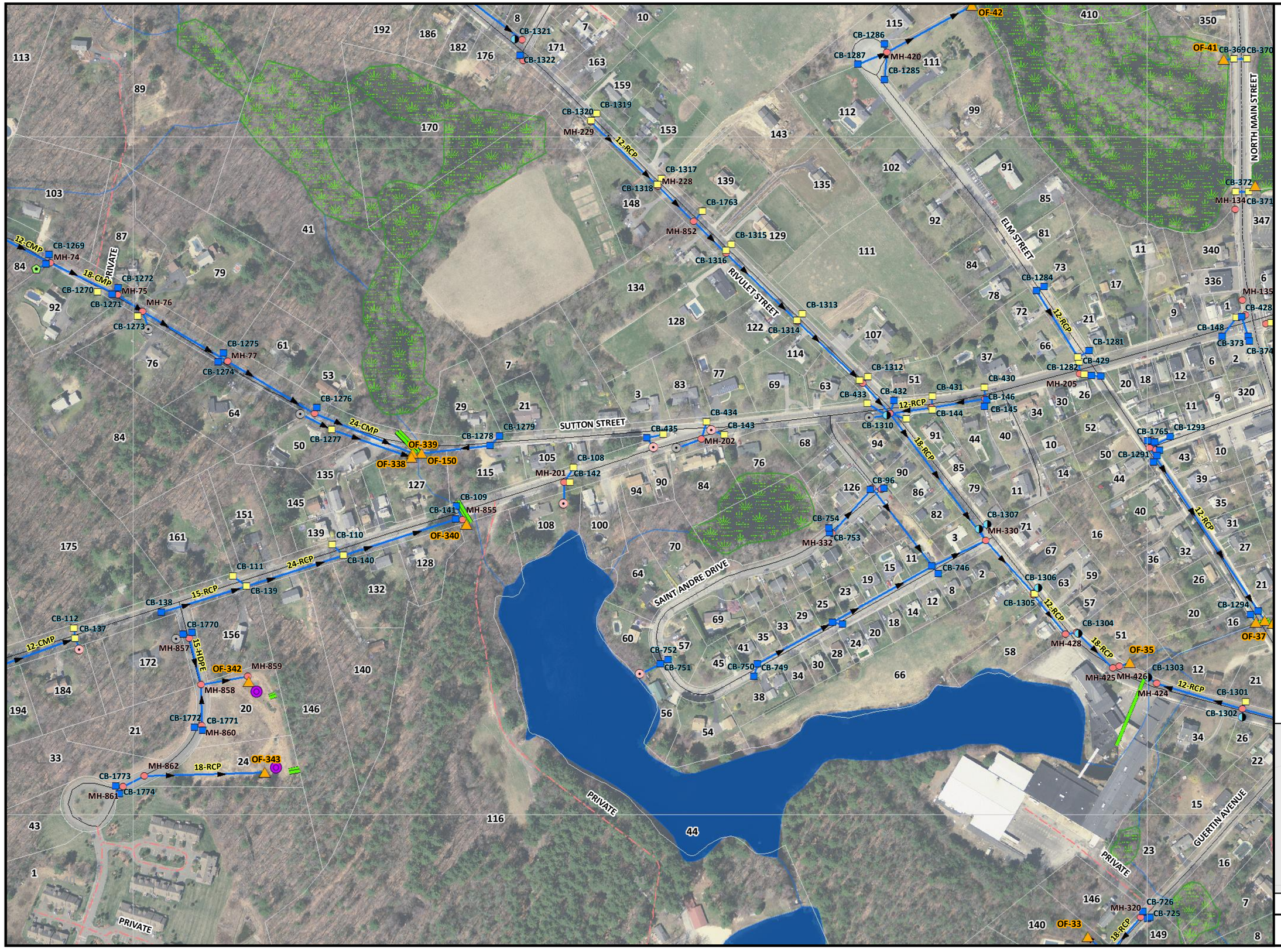

Town of Uxbridge Massachusetts

Stormwater System

Grid: 31

Catch Basin Type
- Double
- D-Shaped
- Curb Inlet
- Round
- Square

Manhole Type
- Standard
- Leaching
- Water Quality

Water Quality Structure
- Detention Pond
- Grass Swale
- Paved Swale
- Rip-Rap Swale
- Other

Junction Type
- From Unknown
- To Unknown
- Pipe End
- Pipe Junction
- Material Change
- Size/Material Change

Network Structures
- Outfall
- Inlet

Pipe Structures
- Pipe (Flow)
- Culvert

Hydrology
- Open Water
- Wetland
- Hydrologic Connection

Planimetric Data
- Parcel

DRAFT

Scale: 1"= 260'

Date: 6/12/2018

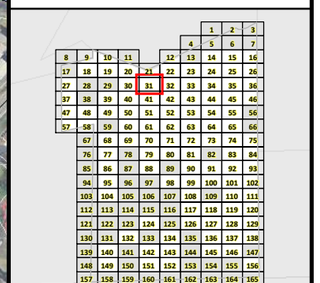

This Map is Intended For General Planning and Information Purposes Only.

BETA
ENGINEERING SUCCESS TOGETHER

Town of Uxbridge Massachusetts

Stormwater System

Grid: 32

Catch Basin Type
- Double
- D-Shaped
- Curb Inlet
- Round
- Square

Manhole Type
- Standard
- Leaching
- Water Quality

Water Quality Structure
- Detention Pond
- Grass Swale
- Paved Swale
- Rip-Rap Swale
- Other

Junction Type
- From Unknown
- To Unknown
- Pipe End
- Pipe Junction
- Material Change
- Size/Material Change

Network Structures
- Outfall
- Inlet

Pipe Structures
- Pipe (Flow)
- Culvert

Hydrology
- Open Water
- Wetland
- Hydrologic Connection

Planimetric Data
- Parcel

DRAFT

Scale: 1"= 260'

Date: 6/12/2018

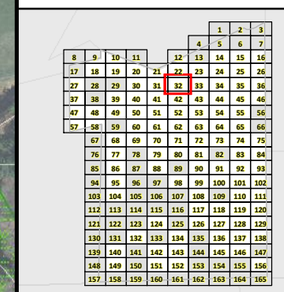

This Map is Intended For General Planning and Information Purposes Only.

BETA
ENGINEERING SUCCESS TOGETHER

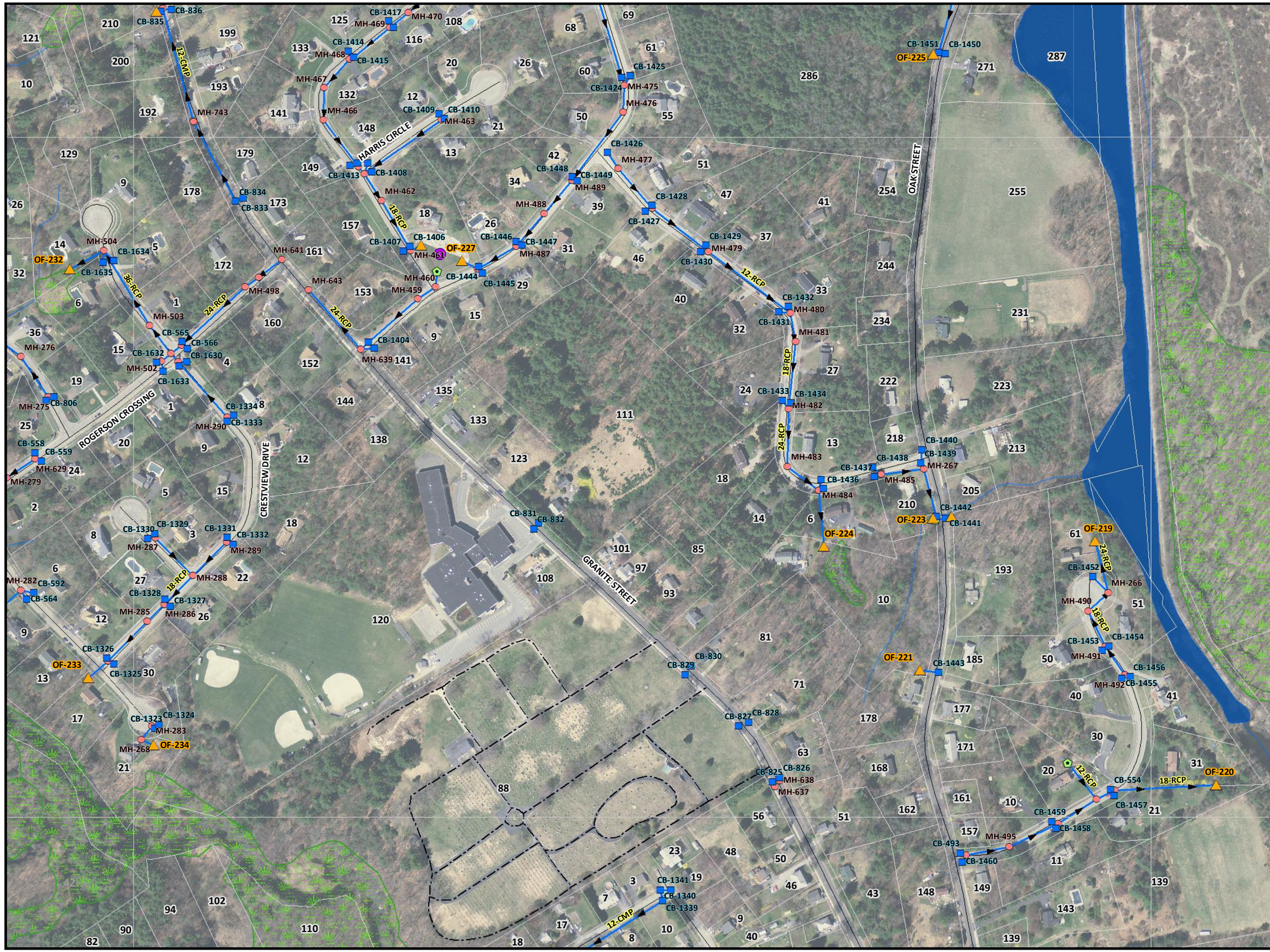

Town of Uxbridge Massachusetts

Stormwater System

Grid: 33

Catch Basin Type
- Double
- D-Shaped
- Curb Inlet
- Round
- Square

Manhole Type
- Standard
- Leaching
- Water Quality

Water Quality Structure
- Detention Pond
- Grass Swale
- Paved Swale
- Rip-Rap Swale
- Other

Junction Type
- From Unknown
- To Unknown
- Pipe End
- Pipe Junction
- Material Change
- Size/Material Change

Network Structures
- Outfall
- Inlet

Pipe Structures
- Pipe (Flow)
- Culvert

Hydrology
- Open Water
- Wetland
- Hydrologic Connection

Planimetric Data
- Parcel

DRAFT

Scale: 1"= 260'

Date: 6/12/2018

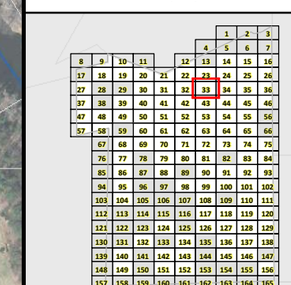

This Map is Intended For General Planning and Information Purposes Only.

BETA
ENGINEERING SUCCESS TOGETHER

Town of Uxbridge Massachusetts

Stormwater System

Grid: 34

Catch Basin Type
- Double
- D-Shaped
- Curb Inlet
- Round
- Square

Manhole Type
- Standard
- Leaching
- Water Quality

Water Quality Structure
- Detention Pond
- Grass Swale
- Paved Swale
- Rip-Rap Swale
- Other

Junction Type
- From Unknown
- To Unknown
- Pipe End
- Pipe Junction
- Material Change
- Size/Material Change

Network Structures
- Outfall
- Inlet

Pipe Structures
- Pipe (Flow)
- Culvert

Hydrology
- Open Water
- Wetland
- Hydrologic Connection

Planimetric Data
- Parcel

DRAFT

N W E S

Scale: 1"= 260'

Date: 6/12/2018

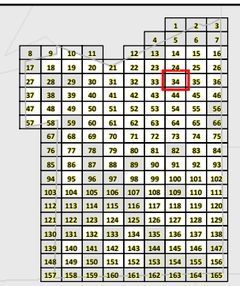

This Map is Intended For General Planning and Information Purposes Only.

BETA ENGINEERING SUCCESS TOGETHER

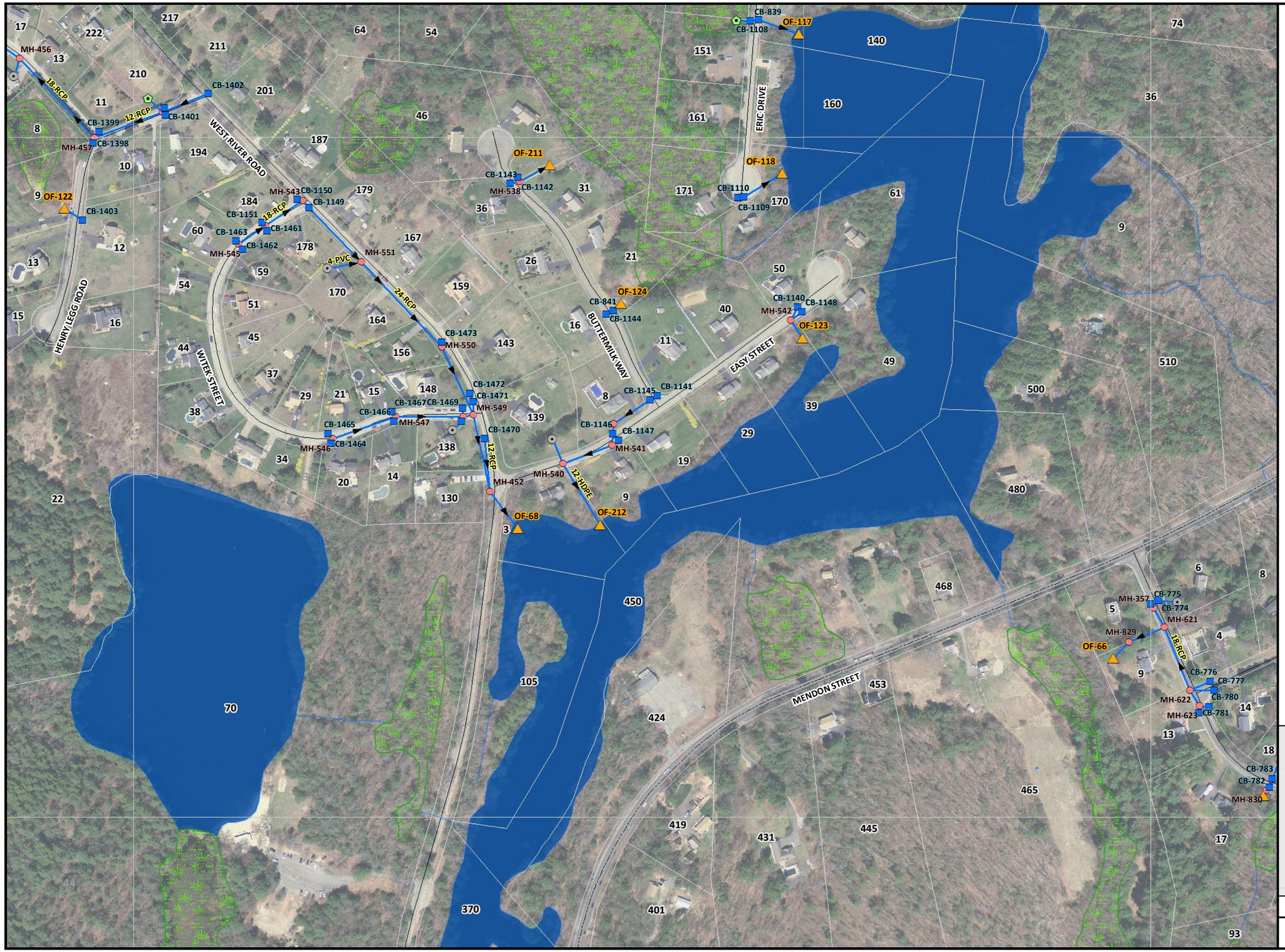

Town of Uxbridge Massachusetts

Stormwater System

Grid: 35

Catch Basin Type
- Double
- D-Shaped
- Curb Inlet
- Round
- Square

Manhole Type
- Standard
- Leaching
- Water Quality

Water Quality Structure
- Detention Pond
- Grass Swale
- Paved Swale
- Rip-Rap Swale
- Other

Junction Type
- From Unknown
- To Unknown
- Pipe End
- Pipe Junction
- Material Change
- Size/Material Change

Network Structures
- Outfall
- Inlet

Pipe Structures
- Pipe (Flow)
- Culvert

Hydrology
- Open Water
- Wetland
- Hydrologic Connection

Planimetric Data
- Parcel

DRAFT

Scale: 1"= 260'

Date: 6/12/2018



This Map is Intended For General Planning and Information Purposes Only.

BETA ENGINEERING SUCCESS TOGETHER

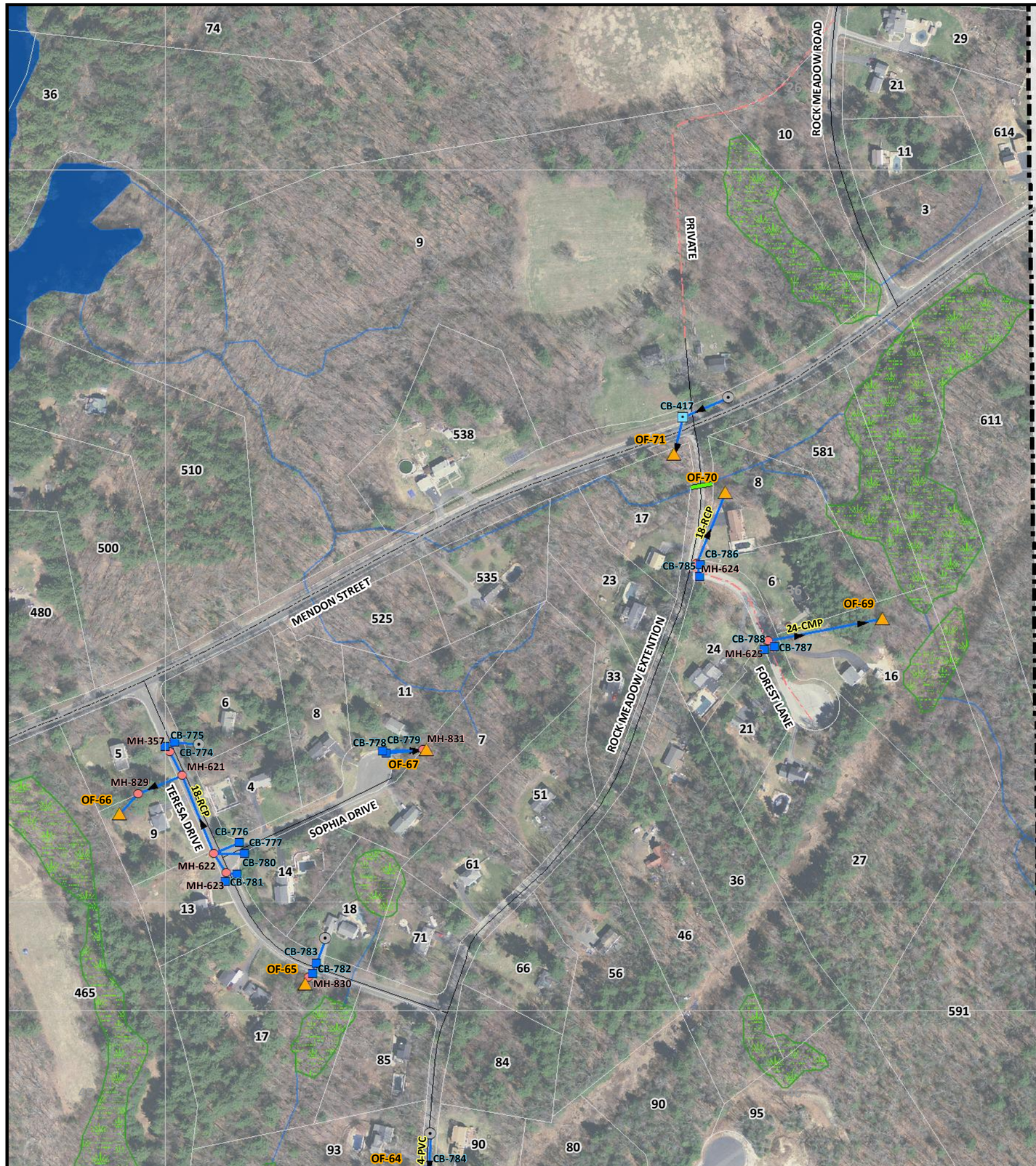

Town of Uxbridge
Massachusetts
Stormwater System

Grid: 36

Catch Basin Type
- Double
- D-Shaped
- Curb Inlet
- Round
- Square

Manhole Type
- Standard
- Leaching
- Water Quality

Water Quality Structure
- Detention Pond
- Grass Swale
- Paved Swale
- Rip-Rap Swale
- Other

Junction Type
- From Unknown
- To Unknown
- Pipe End
- Pipe Junction
- Material Change
- Size/Material Change

Network Structures
- Outfall
- Inlet

Pipe Structures
- Pipe (Flow)
- Culvert

Hydrology
- Open Water
- Wetland
- Hydrologic Connection

Planimetric Data
- Parcel

DRAFT

N W E S

Scale: 1"= 260'

Date: 6/12/2018

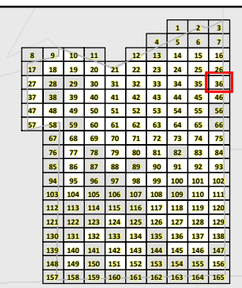

This Map is Intended For General Planning and Information Purposes Only.

BETA ENGINEERING SUCCESS TOGETHER

Town of Uxbridge Massachusetts

Stormwater System

Grid: 37

Catch Basin Type
- Double
- D-Shaped
- Curb Inlet
- Round
- Square

Manhole Type
- Standard
- Leaching
- Water Quality

Water Quality Structure
- Detention Pond
- Grass Swale
- Paved Swale
- Rip-Rap Swale
- Other

Junction Type
- From Unknown
- To Unknown
- Pipe End
- Pipe Junction
- Material Change
- Size/Material Change

Network Structures
- Outfall
- Inlet

Pipe Structures
- Pipe (Flow)
- Culvert

Hydrology
- Open Water
- Wetland
- Hydrologic Connection

Planimetric Data
- Parcel

DRAFT

N W E S

Scale: 1"= 260'

Date: 6/12/2018

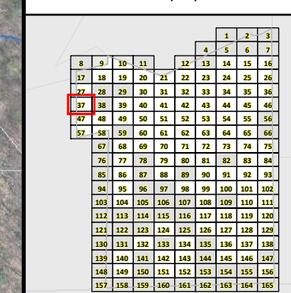

This Map is Intended For General Planning and Information Purposes Only.

BETA
ENGINEERING SUCCESS TOGETHER

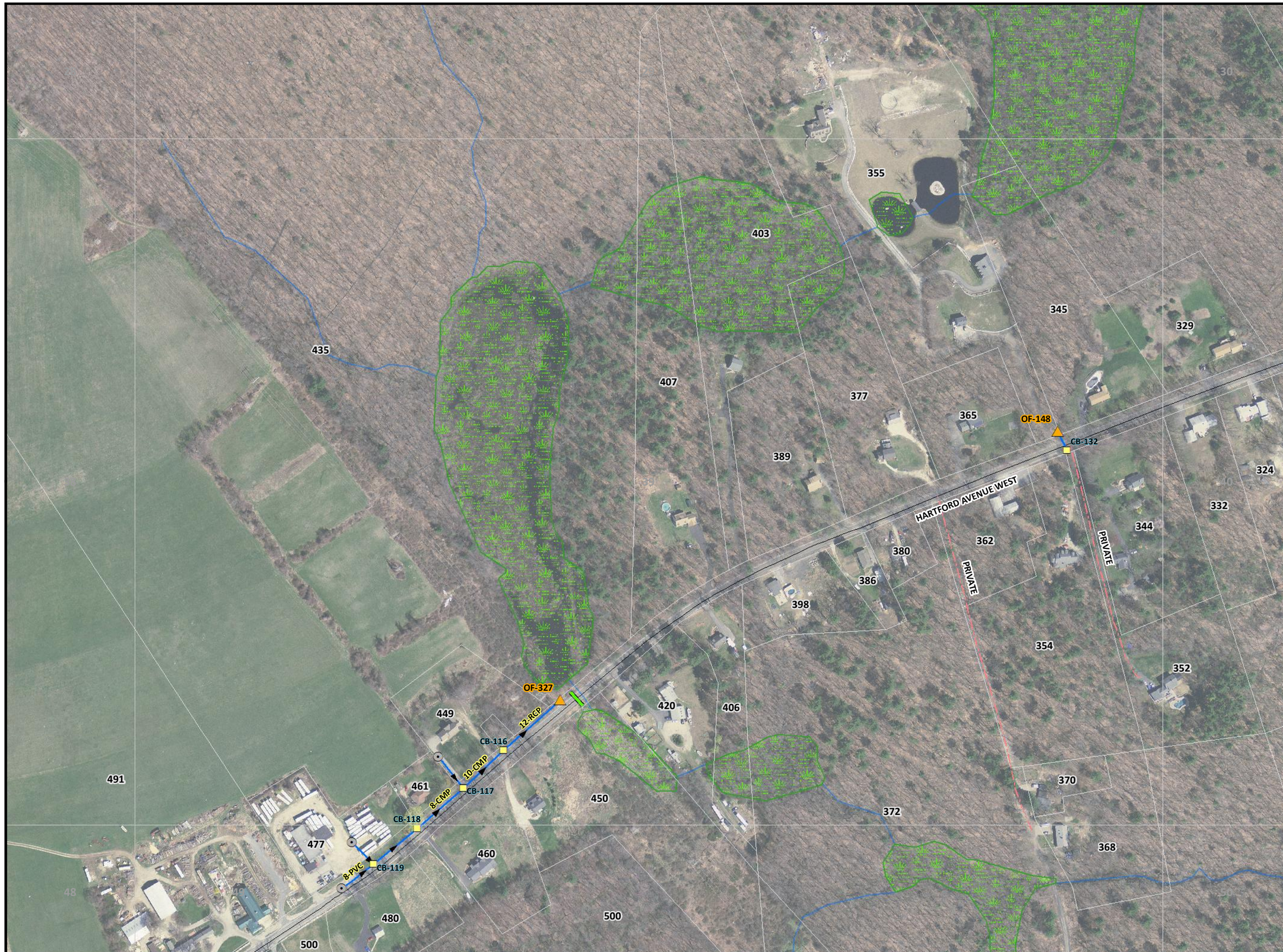

Town of Uxbridge
Massachusetts
Stormwater System

Grid: 39

Catch Basin Type
- Double
- D-Shaped
- Curb Inlet
- Round
- Square

Manhole Type
- Standard
- Leaching
- Water Quality

Water Quality Structure
- Detention Pond
- Grass Swale
- Paved Swale
- Rip-Rap Swale
- Other

Junction Type
- From Unknown
- To Unknown
- Pipe End
- Pipe Junction
- Material Change
- Size/Material Change

Network Structures
- Outfall
- Inlet

Pipe Structures
- Pipe (Flow)
- Culvert

Hydrology
- Open Water
- Wetland
- Hydrologic Connection

Planimetric Data
- Parcel

DRAFT

N W E S

Scale: 1"= 260'

Date: 6/12/2018



This Map is Intended For General Planning and Information Purposes Only.

BETA
ENGINEERING SUCCESS TOGETHER

Town of Uxbridge Massachusetts

Stormwater System

Grid: 40

Catch Basin Type
- Double
- D-Shaped
- Curb Inlet
- Round
- Square

Manhole Type
- Standard
- Leaching
- Water Quality

Water Quality Structure
- Detention Pond
- Grass Swale
- Paved Swale
- Rip-Rap Swale
- Other

Junction Type
- From Unknown
- To Unknown
- Pipe End
- Pipe Junction
- Material Change
- Size/Material Change

Network Structures
- Outfall
- Inlet

Pipe Structures
- Pipe (Flow)
- Culvert

Hydrology
- Open Water
- Wetland
- Hydrologic Connection

Planimetric Data
- Parcel

DRAFT

N W E S

Scale: 1"= 260'

Date: 6/12/2018



This Map is Intended For General Planning and Information Purposes Only.

BETA ENGINEERING SUCCESS TOGETHER

Town of Uxbridge Massachusetts

Stormwater System

Grid: 41

Catch Basin Type
- Double
- D-Shaped
- Curb Inlet
- Round
- Square

Manhole Type
- Standard
- Leaching
- Water Quality

Water Quality Structure
- Detention Pond
- Grass Swale
- Paved Swale
- Rip-Rap Swale
- Other

Junction Type
- From Unknown
- To Unknown
- Pipe End
- Pipe Junction
- Material Change
- Size/Material Change

Network Structures
- Outfall
- Inlet

Pipe Structures
- Pipe (Flow)
- Culvert

Hydrology
- Open Water
- Wetland
- Hydrologic Connection

Planimetric Data
- Parcel

DRAFT

Scale: 1"= 260'

Date: 6/12/2018

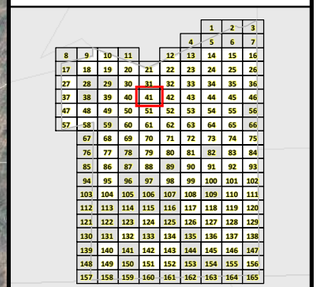

This Map is Intended For General Planning and Information Purposes Only.

BETA
ENGINEERING SUCCESS TOGETHER

Town of Uxbridge Massachusetts

Stormwater System

Grid: 42

Catch Basin Type
- Double
- D-Shaped
- Curb Inlet
- Round
- Square

Manhole Type
- Standard
- Leaching
- Water Quality

Water Quality Structure
- Detention Pond
- Grass Swale
- Paved Swale
- Rip-Rap Swale
- Other

Junction Type
- From Unknown
- To Unknown
- Pipe End
- Pipe Junction
- Material Change
- Size/Material Change

Network Structures
- Outfall
- Inlet

Pipe Structures
- Pipe (Flow)
- Culvert

Hydrology
- Open Water
- Wetland
- Hydrologic Connection

Planimetric Data
- Parcel

DRAFT

Scale: 1"= 260'

Date: 6/12/2018

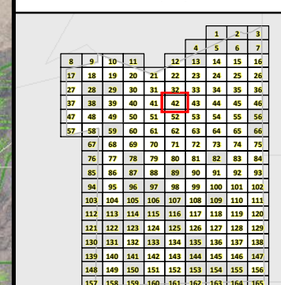

This Map is Intended For General Planning and Information Purposes Only.

BETA
ENGINEERING SUCCESS TOGETHER

Town of Uxbridge Massachusetts

Stormwater System

Grid: 43

Catch Basin Type
- Double
- D-Shaped
- Curb Inlet
- Round
- Square

Manhole Type
- Standard
- Leaching
- Water Quality

Water Quality Structure
- Detention Pond
- Grass Swale
- Paved Swale
- Rip-Rap Swale
- Other

Junction Type
- From Unknown
- To Unknown
- Pipe End
- Pipe Junction
- Material Change
- Size/Material Change

Network Structures
- Outfall
- Inlet

Pipe Structures
- Pipe (Flow)
- Culvert

Hydrology
- Open Water
- Wetland
- Hydrologic Connection

Planimetric Data
- Parcel

DRAFT

Scale: 1"= 260'

Date: 6/12/2018



This Map is Intended For General Planning and Information Purposes Only.

BETA
ENGINEERING SUCCESS TOGETHER

Town of Uxbridge
Massachusetts
Stormwater System

Grid: 44

Catch Basin Type
- Double
- D-Shaped
- Curb Inlet
- Round
- Square

Manhole Type
- Standard
- Leaching
- Water Quality

Water Quality Structure
- Detention Pond
- Grass Swale
- Paved Swale
- Rip-Rap Swale
- Other

Junction Type
- From Unknown
- To Unknown
- Pipe End
- Pipe Junction
- Material Change
- Size/Material Change

Network Structures
- Outfall
- Inlet

Pipe Structures
- Pipe (Flow)
- Culvert

Hydrology
- Open Water
- Wetland
- Hydrologic Connection

Planimetric Data
- Parcel

DRAFT

N W E S

Scale: 1"= 260'

Date: 6/12/2018



This Map is Intended For General Planning and Information Purposes Only.

BETA
ENGINEERING SUCCESS TOGETHER

Town of Uxbridge
Massachusetts
Stormwater System

Grid: 45

Catch Basin Type
- Double
- D-Shaped
- Curb Inlet
- Round
- Square

Manhole Type
- Standard
- Leaching
- Water Quality

Water Quality Structure
- Detention Pond
- Grass Swale
- Paved Swale
- Rip-Rap Swale
- Other

Junction Type
- From Unknown
- To Unknown
- Pipe End
- Pipe Junction
- Material Change
- Size/Material Change

Network Structures
- Outfall
- Inlet

Pipe Structures
- Pipe (Flow)
- Culvert

Hydrology
- Open Water
- Wetland
- Hydrologic Connection

Planimetric Data
- Parcel

DRAFT

N W E S

Scale: 1"= 260'

Date: 6/12/2018

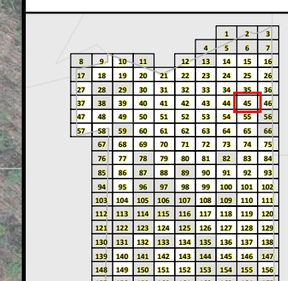

This Map is Intended For General Planning and Information Purposes Only.

BETA
ENGINEERING SUCCESS TOGETHER

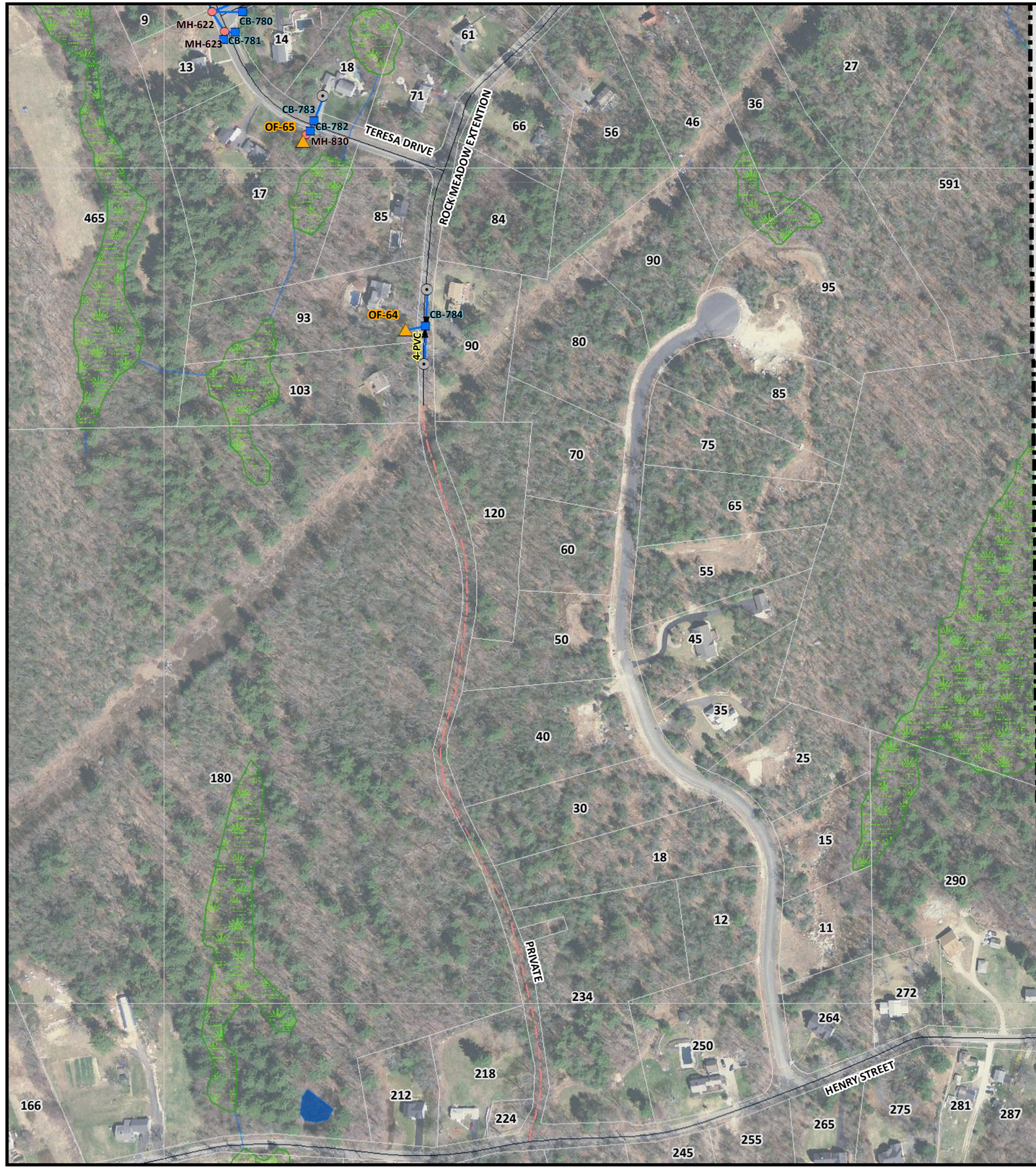

Town of Uxbridge Massachusetts

Stormwater System

Grid: 46

Catch Basin Type
- Double
- D-Shaped
- Curb Inlet
- Round
- Square

Manhole Type
- Standard
- Leaching
- Water Quality

Water Quality Structure
- Detention Pond
- Grass Swale
- Paved Swale
- Rip-Rap Swale
- Other

Junction Type
- From Unknown
- To Unknown
- Pipe End
- Pipe Junction
- Material Change
- Size/Material Change

Network Structures
- Outfall
- Inlet

Pipe Structures
- Pipe (Flow)
- Culvert

Hydrology
- Open Water
- Wetland
- Hydrologic Connection

Planimetric Data
- Parcel

DRAFT

Scale: 1"= 260'

Date: 6/12/2018

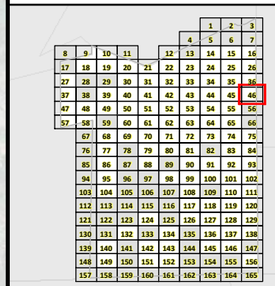

This Map is Intended For General Planning and Information Purposes Only.

BETA ENGINEERING SUCCESS TOGETHER

Town of Uxbridge
Massachusetts
Stormwater System

Grid: 47

Catch Basin Type
- Double
- D-Shaped
- Curb Inlet
- Round
- Square

Manhole Type
- Standard
- Leaching
- Water Quality

Water Quality Structure
- Detention Pond
- Grass Swale
- Paved Swale
- Rip-Rap Swale
- Other

Junction Type
- From Unknown
- To Unknown
- Pipe End
- Pipe Junction
- Material Change
- Size/Material Change

Network Structures
- Outfall
- Inlet

Pipe Structures
- Pipe (Flow)
- Culvert

Hydrology
- Open Water
- Wetland
- Hydrologic Connection

Planimetric Data
- Parcel

DRAFT

N W E S

Scale: 1"= 260'

Date: 6/12/2018

												1	2	3			
										4	5	6	7				
8	9	10	11				12	13	14	15	16						
17	18	19	20	21			22	23	24	25	26						
27	28	29	30	31			32	33	34	35	36						
37	38	39	40	41			42	43	44	45	46						
47	48	49	50	51			52	53	54	55	56						
57	58	59	60	61			62	63	64	65	66						
	67	68	69	70			71	72	73	74	75						
	76	77	78	79			80	81	82	83	84						
	85	86	87	88			89	90	91	92	93						
	94	95	96	97			98	99	100	101	102						
	103	104	105	106			107	108	109	110	111						
	112	113	114	115			116	117	118	119	120						
	121	122	123	124			125	126	127	128	129						
	130	131	132	133			134	135	136	137	138						
	139	140	141	142			143	144	145	146	147						
	148	149	150	151			152	153	154	155	156						
	157	158	159	160			161	162	163	164	165						

This Map is Intended For General Planning and Information Purposes Only.

BETA
ENGINEERING SUCCESS TOGETHER

Town of Uxbridge
Massachusetts
Stormwater System

Grid: 48

Catch Basin Type
- Double
- D-Shaped
- Curb Inlet
- Round
- Square

Manhole Type
- Standard
- Leaching
- Water Quality

Water Quality Structure
- Detention Pond
- Grass Swale
- Paved Swale
- Rip-Rap Swale
- Other

Junction Type
- From Unknown
- To Unknown
- Pipe End
- Pipe Junction
- Material Change
- Size/Material Change

Network Structures
- Outfall
- Inlet

Pipe Structures
- Pipe (Flow)
- Culvert

Hydrology
- Open Water
- Wetland
- Hydrologic Connection

Planimetric Data
- Parcel

DRAFT

N W E S

Scale: 1"= 260'

Date: 6/12/2018

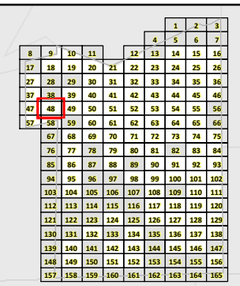

This Map is Intended For General Planning and Information Purposes Only.

BETA
ENGINEERING SUCCESS TOGETHER

Town of Uxbridge Massachusetts

Stormwater System

Grid: 49

Catch Basin Type
- Double
- D-Shaped
- Curb Inlet
- Round
- Square

Manhole Type
- Standard
- Leaching
- Water Quality

Water Quality Structure
- Detention Pond
- Grass Swale
- Paved Swale
- Rip-Rap Swale
- Other

Junction Type
- From Unknown
- To Unknown
- Pipe End
- Pipe Junction
- Material Change
- Size/Material Change

Network Structures
- Outfall
- Inlet

Pipe Structures
- Pipe (Flow)
- Culvert

Hydrology
- Open Water
- Wetland
- Hydrologic Connection

Planimetric Data
- Parcel

DRAFT

N W E S

Scale: 1"= 260'

Date: 6/12/2018

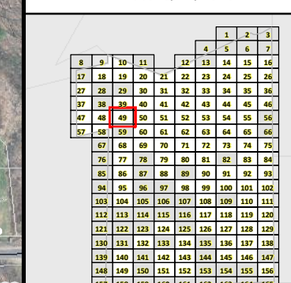

This Map is Intended For General Planning and Information Purposes Only.

BETA ENGINEERING SUCCESS TOGETHER

Town of Uxbridge Massachusetts

Stormwater System

Grid: 50

Catch Basin Type
- Double
- D-Shaped
- Curb Inlet
- Round
- Square

Manhole Type
- Standard
- Leaching
- Water Quality

Water Quality Structure
- Detention Pond
- Grass Swale
- Paved Swale
- Rip-Rap Swale
- Other

Junction Type
- From Unknown
- To Unknown
- Pipe End
- Pipe Junction
- Material Change
- Size/Material Change

Network Structures
- Outfall
- Inlet

Pipe Structures
- Pipe (Flow)
- Culvert

Hydrology
- Open Water
- Wetland
- Hydrologic Connection

Planimetric Data
- Parcel

DRAFT

Scale: 1"= 260'

Date: 6/12/2018

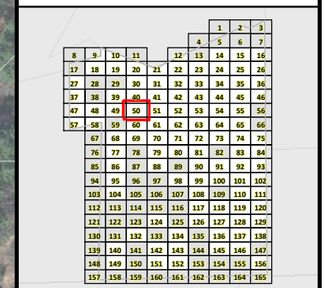

This Map is Intended For General Planning and Information Purposes Only.

BETA
ENGINEERING SUCCESS TOGETHER

Town of Uxbridge Massachusetts

Stormwater System

Grid: 51

Catch Basin Type
- Double
- D-Shaped
- Curb Inlet
- Round
- Square

Manhole Type
- Standard
- Leaching
- Water Quality

Water Quality Structure
- Detention Pond
- Grass Swale
- Paved Swale
- Rip-Rap Swale
- Other

Junction Type
- From Unknown
- To Unknown
- Pipe End
- Pipe Junction
- Material Change
- Size/Material Change

Network Structures
- Outfall
- Inlet

Pipe Structures
- Pipe (Flow)
- Culvert

Hydrology
- Open Water
- Wetland
- Hydrologic Connection

Planimetric Data
- Parcel

DRAFT

Scale: 1"= 260'

Date: 6/12/2018



This Map is Intended For General Planning and Information Purposes Only.

BETA ENGINEERING SUCCESS TOGETHER

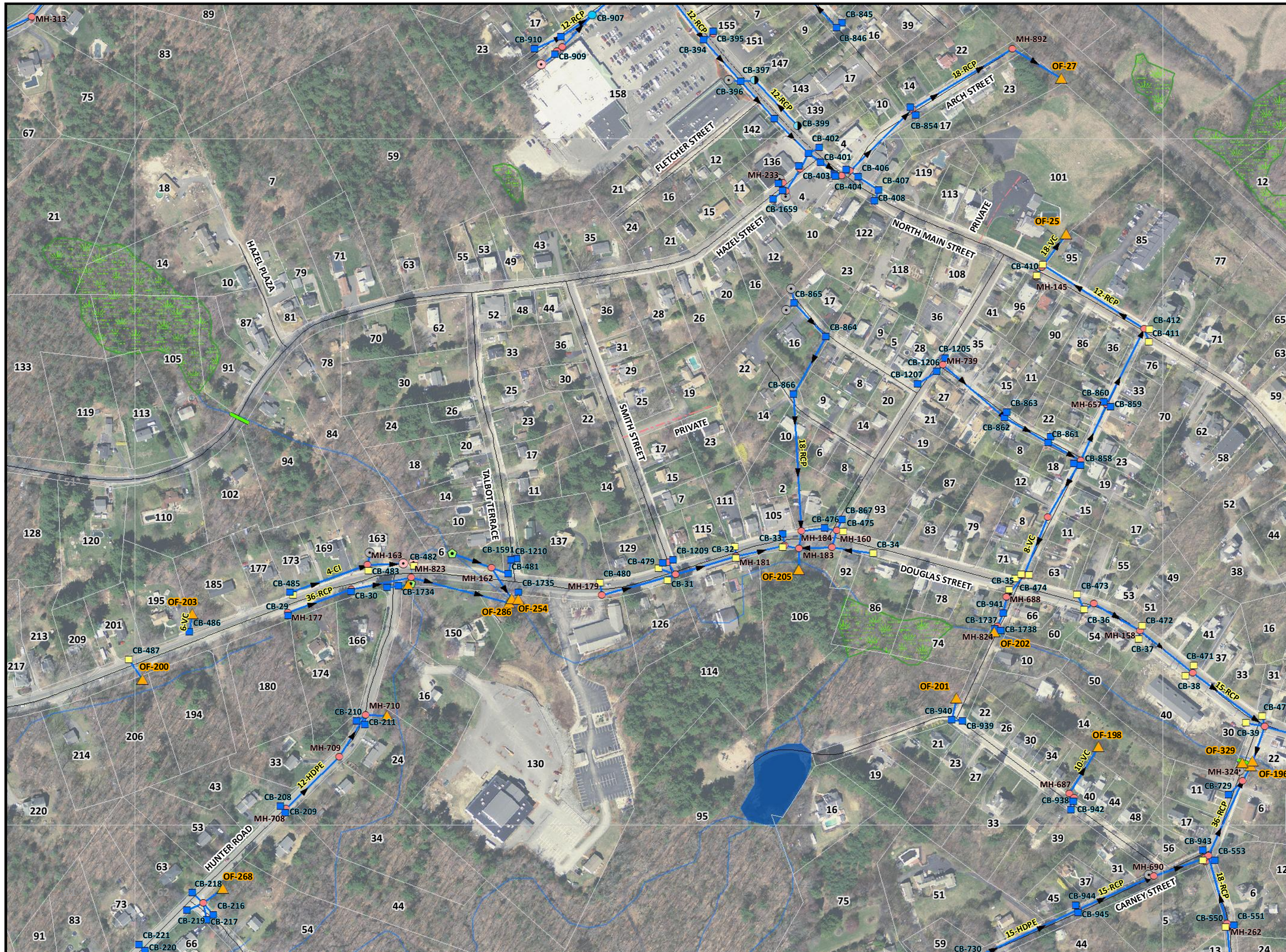

Town of Uxbridge Massachusetts

Stormwater System

Grid: 52

Catch Basin Type
- Double
- D-Shaped
- Curb Inlet
- Round
- Square

Manhole Type
- Standard
- Leaching
- Water Quality

Water Quality Structure
- Detention Pond
- Grass Swale
- Paved Swale
- Rip-Rap Swale
- Other

Junction Type
- From Unknown
- To Unknown
- Pipe End
- Pipe Junction
- Material Change
- Size/Material Change

Network Structures
- Outfall
- Inlet

Pipe Structures
- Pipe (Flow)
- Culvert

Hydrology
- Open Water
- Wetland
- Hydrologic Connection

Planimetric Data
- Parcel

DRAFT

Scale: 1"= 260'

Date: 6/12/2018

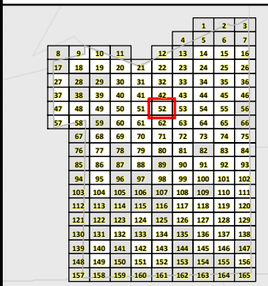

This Map is Intended For General Planning and Information Purposes Only.

BETA ENGINEERING SUCCESS TOGETHER

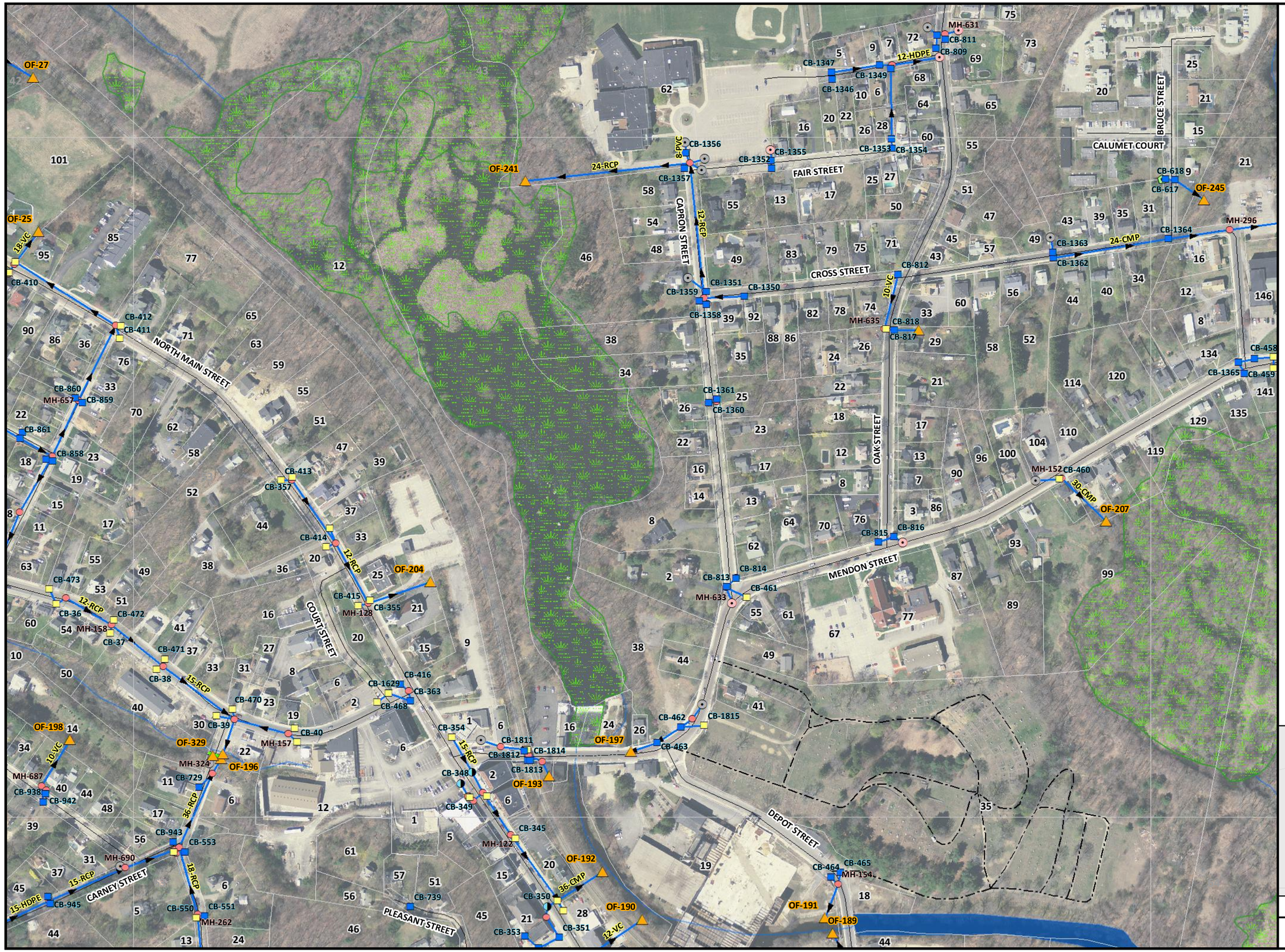

Town of Uxbridge Massachusetts

Stormwater System

Grid: 53

Catch Basin Type
- Double
- D-Shaped
- Curb Inlet
- Round
- Square

Manhole Type
- Standard
- Leaching
- Water Quality

Water Quality Structure
- Detention Pond
- Grass Swale
- Paved Swale
- Rip-Rap Swale
- Other

Junction Type
- From Unknown
- To Unknown
- Pipe End
- Pipe Junction
- Material Change
- Size/Material Change

Network Structures
- Outfall
- Inlet

Pipe Structures
- Pipe (Flow)
- Culvert

Hydrology
- Open Water
- Wetland
- Hydrologic Connection

Planimetric Data
- Parcel

DRAFT

Scale: 1"= 260'

Date: 6/12/2018

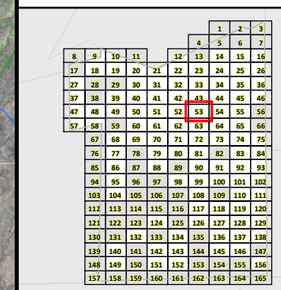

This Map is Intended For General Planning and Information Purposes Only.

BETA
ENGINEERING SUCCESS TOGETHER

Town of Uxbridge
Massachusetts
Stormwater System

Grid: 54

Catch Basin Type
- Double
- D-Shaped
- Curb Inlet
- Round
- Square

Manhole Type
- Standard
- Leaching
- Water Quality

Water Quality Structure
- Detention Pond
- Grass Swale
- Paved Swale
- Rip-Rap Swale
- Other

Junction Type
- From Unknown
- To Unknown
- Pipe End
- Pipe Junction
- Material Change
- Size/Material Change

Network Structures
- Outfall
- Inlet

Pipe Structures
- Pipe (Flow)
- Culvert

Hydrology
- Open Water
- Wetland
- Hydrologic Connection

Planimetric Data
- Parcel

DRAFT

Scale: 1"= 260'

Date: 6/12/2018

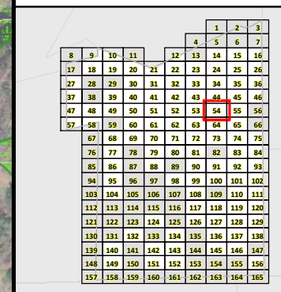

This Map is Intended For General Planning and Information Purposes Only.

BETA
ENGINEERING SUCCESS TOGETHER

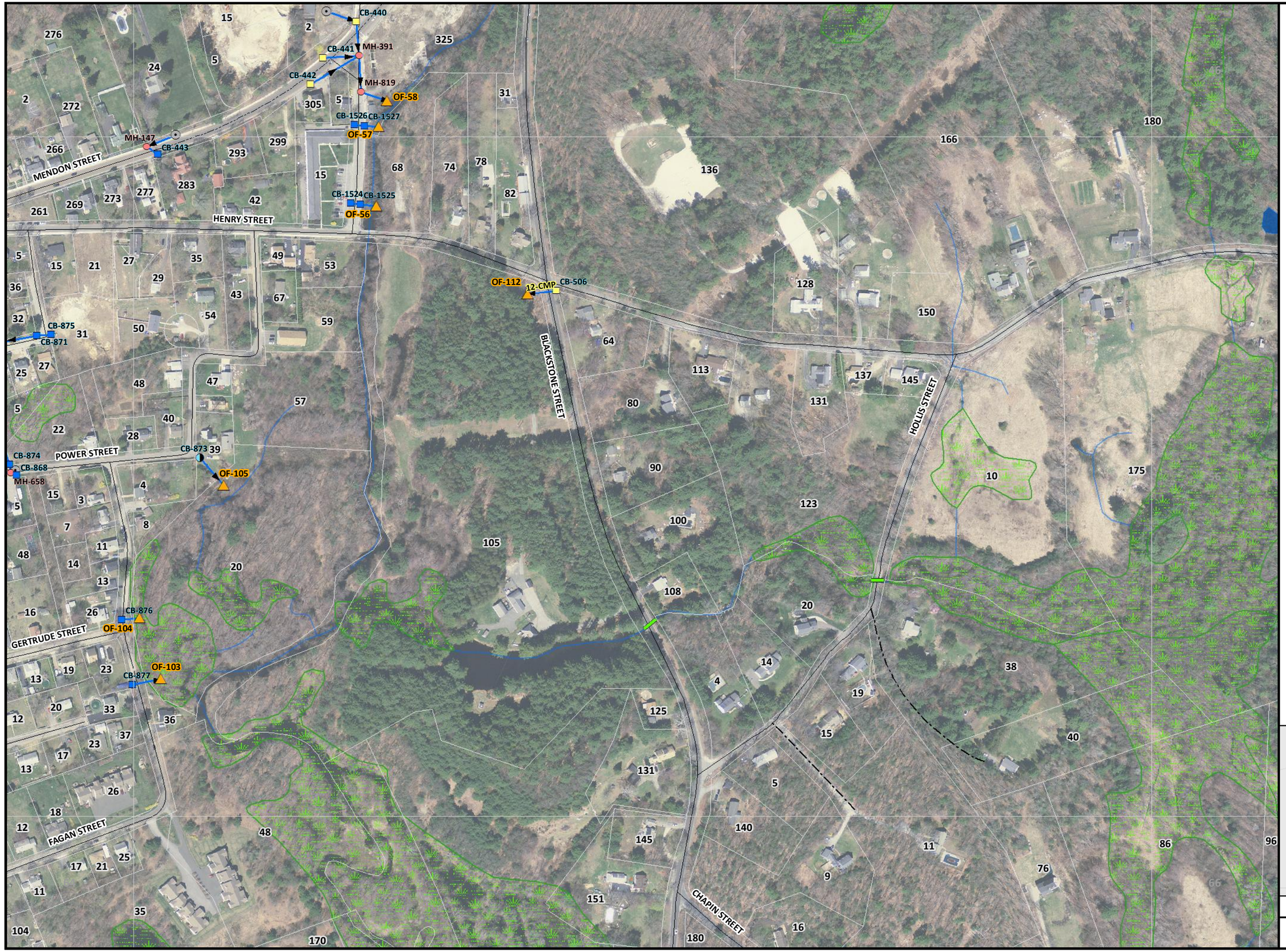

Town of Uxbridge
Massachusetts
Stormwater System

Grid: 55

Catch Basin Type
- Double
- D-Shaped
- Curb Inlet
- Round
- Square

Manhole Type
- Standard
- Leaching
- Water Quality

Water Quality Structure
- Detention Pond
- Grass Swale
- Paved Swale
- Rip-Rap Swale
- Other

Junction Type
- From Unknown
- To Unknown
- Pipe End
- Pipe Junction
- Material Change
- Size/Material Change

Network Structures
- Outfall
- Inlet

Pipe Structures
- Pipe (Flow)
- Culvert

Hydrology
- Open Water
- Wetland
- Hydrologic Connection

Planimetric Data
- Parcel

DRAFT

N W E S

Scale: 1"= 260'

Date: 6/12/2018

This Map is Intended For General Planning and Information Purposes Only.

BETA
ENGINEERING SUCCESS TOGETHER

Town of Uxbridge Massachusetts

Stormwater System

Grid: 57

Catch Basin Type
- Double
- D-Shaped
- Curb Inlet
- Round
- Square

Manhole Type
- Standard
- Leaching
- Water Quality

Water Quality Structure
- Detention Pond
- Grass Swale
- Paved Swale
- Rip-Rap Swale
- Other

Junction Type
- From Unknown
- To Unknown
- Pipe End
- Pipe Junction
- Material Change
- Size/Material Change

Network Structures
- Outfall
- Inlet

Pipe Structures
- Pipe (Flow)
- Culvert

Hydrology
- Open Water
- Wetland
- Hydrologic Connection

Planimetric Data
- Parcel

DRAFT

N W E S

Scale: 1"= 260'

Date: 6/12/2018

						1	2	3	
					4	5	6	7	
8	9	10	11		12	13	14	15	16
17	18	19	20	21	22	23	24	25	26
27	28	29	30	31	32	33	34	35	36
37	38	39	40	41	42	43	44	45	46
47	48	49	50	51	52	53	54	55	56
57	58	59	60	61	62	63	64	65	66
	67	68	69	70	71	72	73	74	75
	76	77	78	79	80	81	82	83	84
	85	86	87	88	89	90	91	92	93
	94	95	96	97	98	99	100	101	102
	103	104	105	106	107	108	109	110	111
	112	113	114	115	116	117	118	119	120
	121	122	123	124	125	126	127	128	129
	130	131	132	133	134	135	136	137	138
	139	140	141	142	143	144	145	146	147
	148	149	150	151	152	153	154	155	156
	157	158	159	160	161	162	163	164	165

This Map is Intended For General Planning and Information Purposes Only.

BETA ENGINEERING SUCCESS TOGETHER

Town of Uxbridge Massachusetts

Stormwater System

Grid: 58

Catch Basin Type
- Double
- D-Shaped
- Curb Inlet
- Round
- Square

Manhole Type
- Standard
- Leaching
- Water Quality

Water Quality Structure
- Detention Pond
- Grass Swale
- Paved Swale
- Rip-Rap Swale
- Other

Junction Type
- From Unknown
- To Unknown
- Pipe End
- Pipe Junction
- Material Change
- Size/Material Change

Network Structures
- Outfall
- Inlet

Pipe Structures
- Pipe (Flow)
- Culvert

Hydrology
- Open Water
- Wetland
- Hydrologic Connection

Planimetric Data
- Parcel

DRAFT

N W E S

Scale: 1"= 260'

Date: 6/12/2018

							1	2	3
						4	5	6	7
8	9	10	11		12	13	14	15	16
17	18	19	20	21	22	23	24	25	26
27	28	29	30	31	32	33	34	35	36
37	38	39	40	41	42	43	44	45	46
47	48	49	50	51	52	53	54	55	56
57	58	59	60	61	62	63	64	65	66
	67	68	69	70	71	72	73	74	75
	76	77	78	79	80	81	82	83	84
	85	86	87	88	89	90	91	92	93
	94	95	96	97	98	99	100	101	102
	103	104	105	106	107	108	109	110	111
	112	113	114	115	116	117	118	119	120
	121	122	123	124	125	126	127	128	129
	130	131	132	133	134	135	136	137	138
	139	140	141	142	143	144	145	146	147
	148	149	150	151	152	153	154	155	156
	157	158	159	160	161	162	163	164	165

This Map is Intended For General Planning and Information Purposes Only.

BETA
ENGINEERING SUCCESS TOGETHER

Town of Uxbridge Massachusetts

Stormwater System

Grid: 60

Catch Basin Type
- Double
- D-Shaped
- Curb Inlet
- Round
- Square

Manhole Type
- Standard
- Leaching
- Water Quality

Water Quality Structure
- Detention Pond
- Grass Swale
- Paved Swale
- Rip-Rap Swale
- Other

Junction Type
- From Unknown
- To Unknown
- Pipe End
- Pipe Junction
- Material Change
- Size/Material Change

Network Structures
- Outfall
- Inlet

Pipe Structures
- Pipe (Flow)
- Culvert

Hydrology
- Open Water
- Wetland
- Hydrologic Connection

Planimetric Data
- Parcel

DRAFT

Scale: 1"= 260'

Date: 6/12/2018

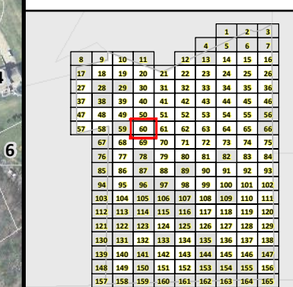

This Map is Intended For General Planning and Information Purposes Only.

BETA
ENGINEERING SUCCESS TOGETHER

Town of Uxbridge Massachusetts

Stormwater System

Grid: 61

Catch Basin Type
- Double
- D-Shaped
- Curb Inlet
- Round
- Square

Manhole Type
- Standard
- Leaching
- Water Quality

Water Quality Structure
- Detention Pond
- Grass Swale
- Paved Swale
- Rip-Rap Swale
- Other

Junction Type
- From Unknown
- To Unknown
- Pipe End
- Pipe Junction
- Material Change
- Size/Material Change

Network Structures
- Outfall
- Inlet

Pipe Structures
- Pipe (Flow)
- Culvert

Hydrology
- Open Water
- Wetland
- Hydrologic Connection

Planimetric Data
- Parcel

DRAFT

Scale: 1"= 260'

Date: 6/12/2018



This Map is Intended For General Planning and Information Purposes Only.

BETA
ENGINEERING SUCCESS TOGETHER

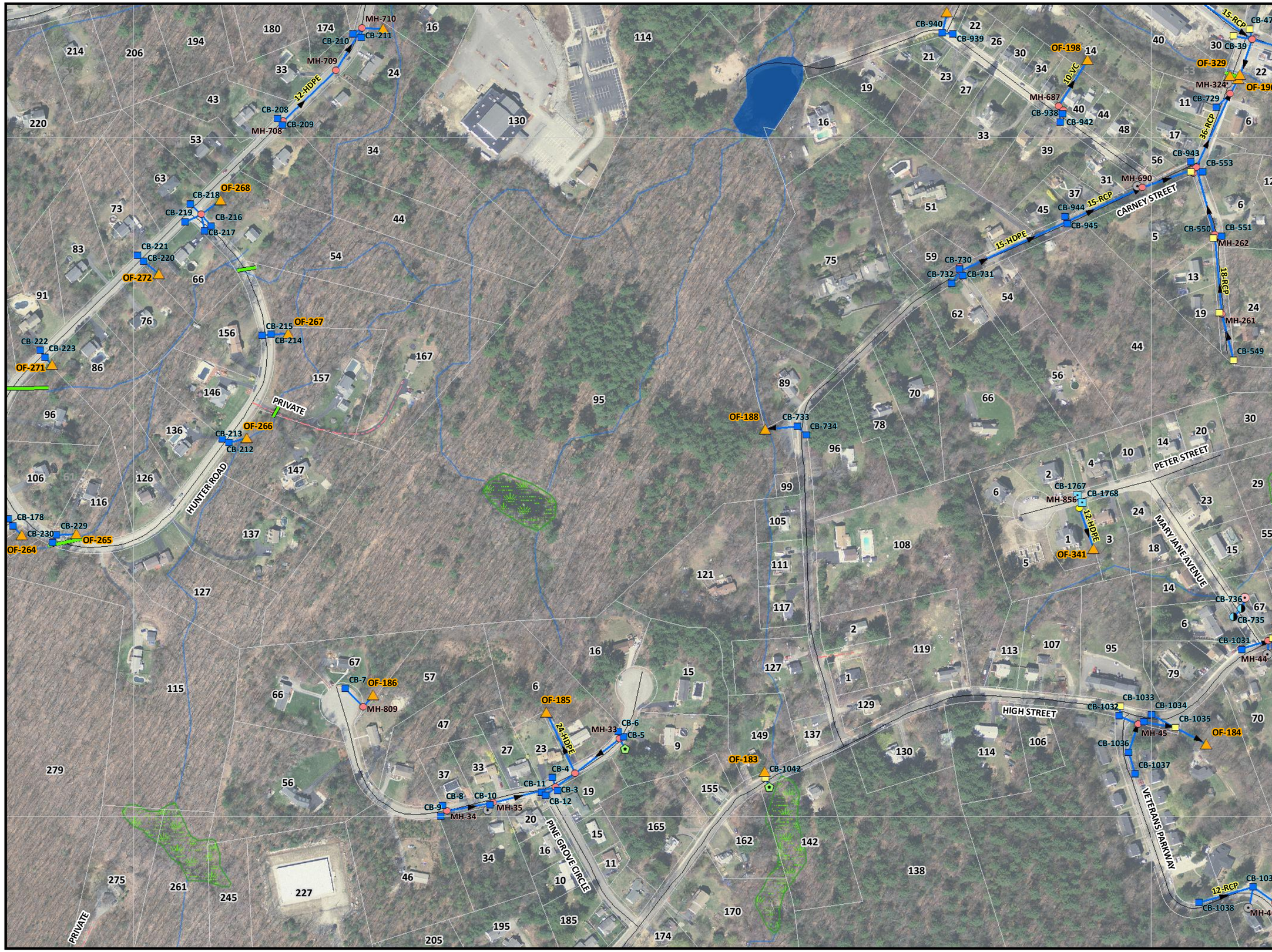

Town of Uxbridge Massachusetts

Stormwater System

Grid: 62

Catch Basin Type
- Double
- D-Shaped
- Curb Inlet
- Round
- Square

Manhole Type
- Standard
- Leaching
- Water Quality

Water Quality Structure
- Detention Pond
- Grass Swale
- Paved Swale
- Rip-Rap Swale
- Other

Junction Type
- From Unknown
- To Unknown
- Pipe End
- Pipe Junction
- Material Change
- Size/Material Change

Network Structures
- Outfall
- Inlet

Pipe Structures
- Pipe (Flow)
- Culvert

Hydrology
- Open Water
- Wetland
- Hydrologic Connection

Planimetric Data
- Parcel

DRAFT

N W E S

Scale: 1"= 260'

Date: 6/12/2018

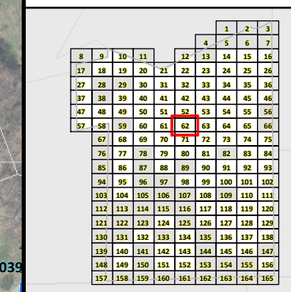

This Map is Intended For General Planning and Information Purposes Only.

BETA
ENGINEERING SUCCESS TOGETHER

Town of Uxbridge Massachusetts

Stormwater System

Grid: 63

Catch Basin Type
- Double
- D-Shaped
- Curb Inlet
- Round
- Square

Manhole Type
- Standard
- Leaching
- Water Quality

Water Quality Structure
- Detention Pond
- Grass Swale
- Paved Swale
- Rip-Rap Swale
- Other

Junction Type
- From Unknown
- To Unknown
- Pipe End
- Pipe Junction
- Material Change
- Size/Material Change

Network Structures
- Outfall
- Inlet

Pipe Structures
- Pipe (Flow)
- Culvert

Hydrology
- Open Water
- Wetland
- Hydrologic Connection

Planimetric Data
- Parcel

DRAFT

N W E S

Scale: 1"= 260'

Date: 6/12/2018



This Map is Intended For General Planning and Information Purposes Only.

BETA ENGINEERING SUCCESS TOGETHER

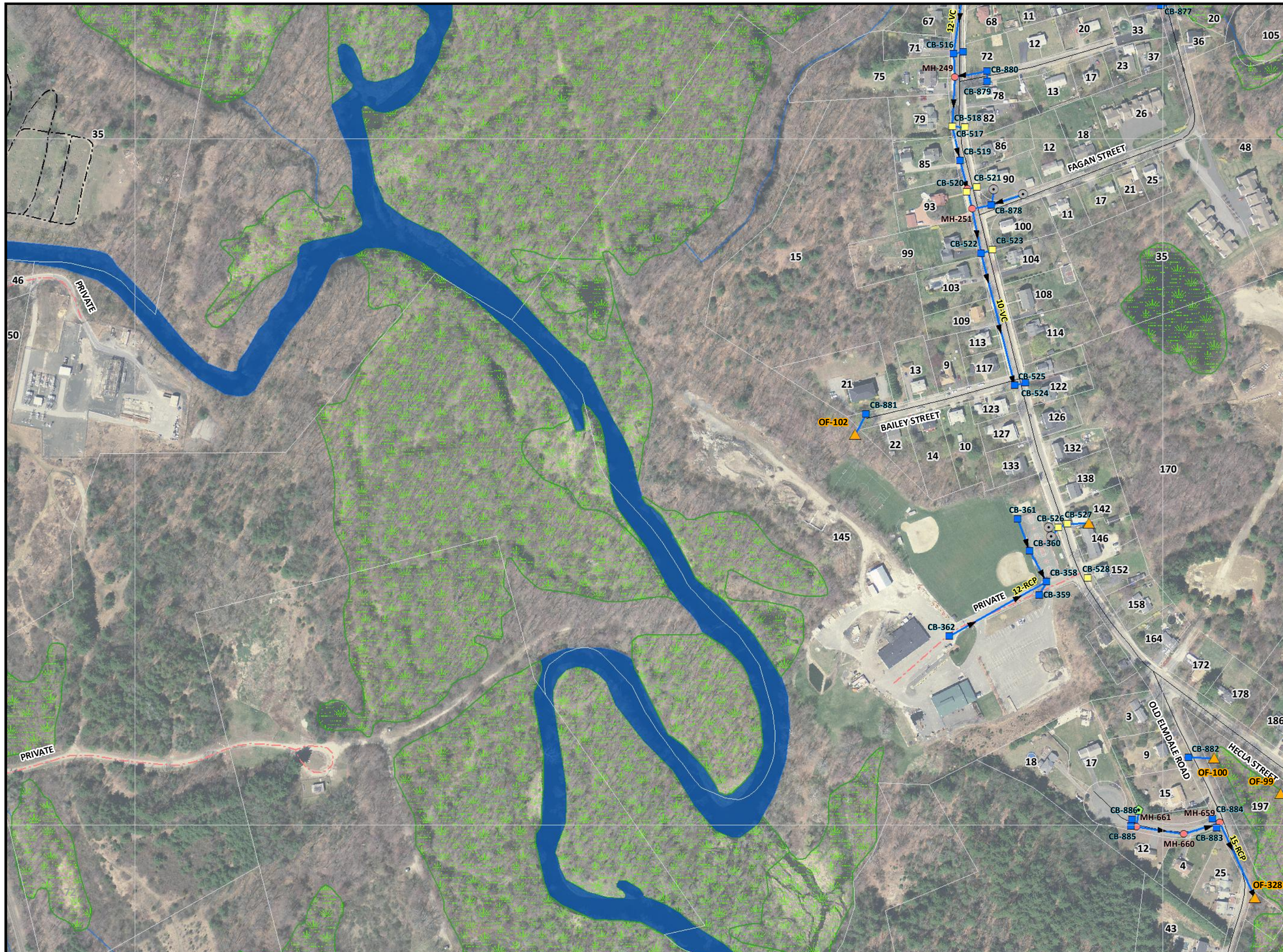

Town of Uxbridge Massachusetts

Stormwater System

Grid: 64

Catch Basin Type
- Double
- D-Shaped
- Curb Inlet
- Round
- Square

Manhole Type
- Standard
- Leaching
- Water Quality

Water Quality Structure
- Detention Pond
- Grass Swale
- Paved Swale
- Rip-Rap Swale
- Other

Junction Type
- From Unknown
- To Unknown
- Pipe End
- Pipe Junction
- Material Change
- Size/Material Change

Network Structures
- Outfall
- Inlet

Pipe Structures
- Pipe (Flow)
- Culvert

Hydrology
- Open Water
- Wetland
- Hydrologic Connection

Planimetric Data
- Parcel

DRAFT

Scale: 1"= 260'

Date: 6/12/2018

													1	2	3		
												4	5	6	7		
8	9	10	11							12	13	14	15	16			
17	18	19	20	21						22	23	24	25	26			
27	28	29	30	31						32	33	34	35	36			
37	38	39	40	41						42	43	44	45	46			
47	48	49	50	51						52	53	54	55	56			
57	58	59	60	61						62	63	64	65	66			
	67	68	69	70						71	72	73	74	75			
	76	77	78	79						80	81	82	83	84			
	85	86	87	88						89	90	91	92	93			
	94	95	96	97						98	99	100	101	102			
	103	104	105	106						107	108	109	110	111			
	112	113	114	115						116	117	118	119	120			
	121	122	123	124						125	126	127	128	129			
	130	131	132	133						134	135	136	137	138			
	139	140	141	142						143	144	145	146	147			
	148	149	150	151						152	153	154	155	156			
	157	158	159	160						161	162	163	164	165			

This Map is Intended For General Planning and Information Purposes Only.

BETA
ENGINEERING SUCCESS TOGETHER

Town of Uxbridge Massachusetts

Stormwater System

Grid: 65

Catch Basin Type
- Double
- D-Shaped
- Curb Inlet
- Round
- Square

Manhole Type
- Standard
- Leaching
- Water Quality

Water Quality Structure
- Detention Pond
- Grass Swale
- Paved Swale
- Rip-Rap Swale
- Other

Junction Type
- From Unknown
- To Unknown
- Pipe End
- Pipe Junction
- Material Change
- Size/Material Change

Network Structures
- Outfall
- Inlet

Pipe Structures
- Pipe (Flow)
- Culvert

Hydrology
- Open Water
- Wetland
- Hydrologic Connection

Planimetric Data
- Parcel

DRAFT

N W E S

Scale: 1"= 260'

Date: 6/12/2018

This Map is Intended For General Planning and Information Purposes Only.

BETA
ENGINEERING SUCCESS TOGETHER

Town of Uxbridge
Massachusetts
Stormwater System

Grid: 68

Catch Basin Type
- Double
- D-Shaped
- Curb Inlet
- Round
- Square

Manhole Type
- Standard
- Leaching
- Water Quality

Water Quality Structure
- Detention Pond
- Grass Swale
- Paved Swale
- Rip-Rap Swale
- Other

Junction Type
- From Unknown
- To Unknown
- Pipe End
- Pipe Junction
- Material Change
- Size/Material Change

Network Structures
- Outfall
- Inlet

Pipe Structures
- Pipe (Flow)
- Culvert

Hydrology
- Open Water
- Wetland
- Hydrologic Connection

Planimetric Data
- Parcel

DRAFT

Scale: 1"= 260'

Date: 6/12/2018

									1	2	3			
								4	5	6	7			
8	9	10	11			12	13	14	15	16				
17	18	19	20	21		22	23	24	25	26				
27	28	29	30	31		32	33	34	35	36				
37	38	39	40	41		42	43	44	45	46				
47	48	49	50	51		52	53	54	55	56				
57	58	59	60	61		62	63	64	65	66				
	67	68	69	70		71	72	73	74	75				
	76	77	78	79		80	81	82	83	84				
	85	86	87	88		89	90	91	92	93				
	94	95	96	97		98	99	100	101	102				
	103	104	105	106		107	108	109	110	111				
	112	113	114	115		116	117	118	119	120				
	121	122	123	124		125	126	127	128	129				
	130	131	132	133		134	135	136	137	138				
	139	140	141	142		143	144	145	146	147				
	148	149	150	151		152	153	154	155	156				
	157	158	159	160		161	162	163	164	165				

This Map is Intended For General Planning and Information Purposes Only.

BETA
ENGINEERING SUCCESS TOGETHER

Town of Uxbridge Massachusetts

Stormwater System

Grid: 69

Catch Basin Type
- Double
- D-Shaped
- Curb Inlet
- Round
- Square

Manhole Type
- Standard
- Leaching
- Water Quality

Water Quality Structure
- Detention Pond
- Grass Swale
- Paved Swale
- Rip-Rap Swale
- Other

Junction Type
- From Unknown
- To Unknown
- Pipe End
- Pipe Junction
- Material Change
- Size/Material Change

Network Structures
- Outfall
- Inlet

Pipe Structures
- Pipe (Flow)
- Culvert

Hydrology
- Open Water
- Wetland
- Hydrologic Connection

Planimetric Data
- Parcel

DRAFT

N W E S

Scale: 1"= 260'

Date: 6/12/2018

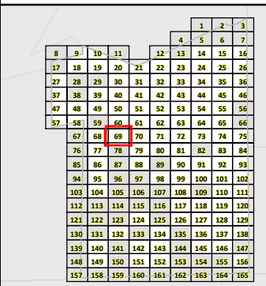

This Map is Intended For General Planning and Information Purposes Only.

BETA
ENGINEERING SUCCESS TOGETHER

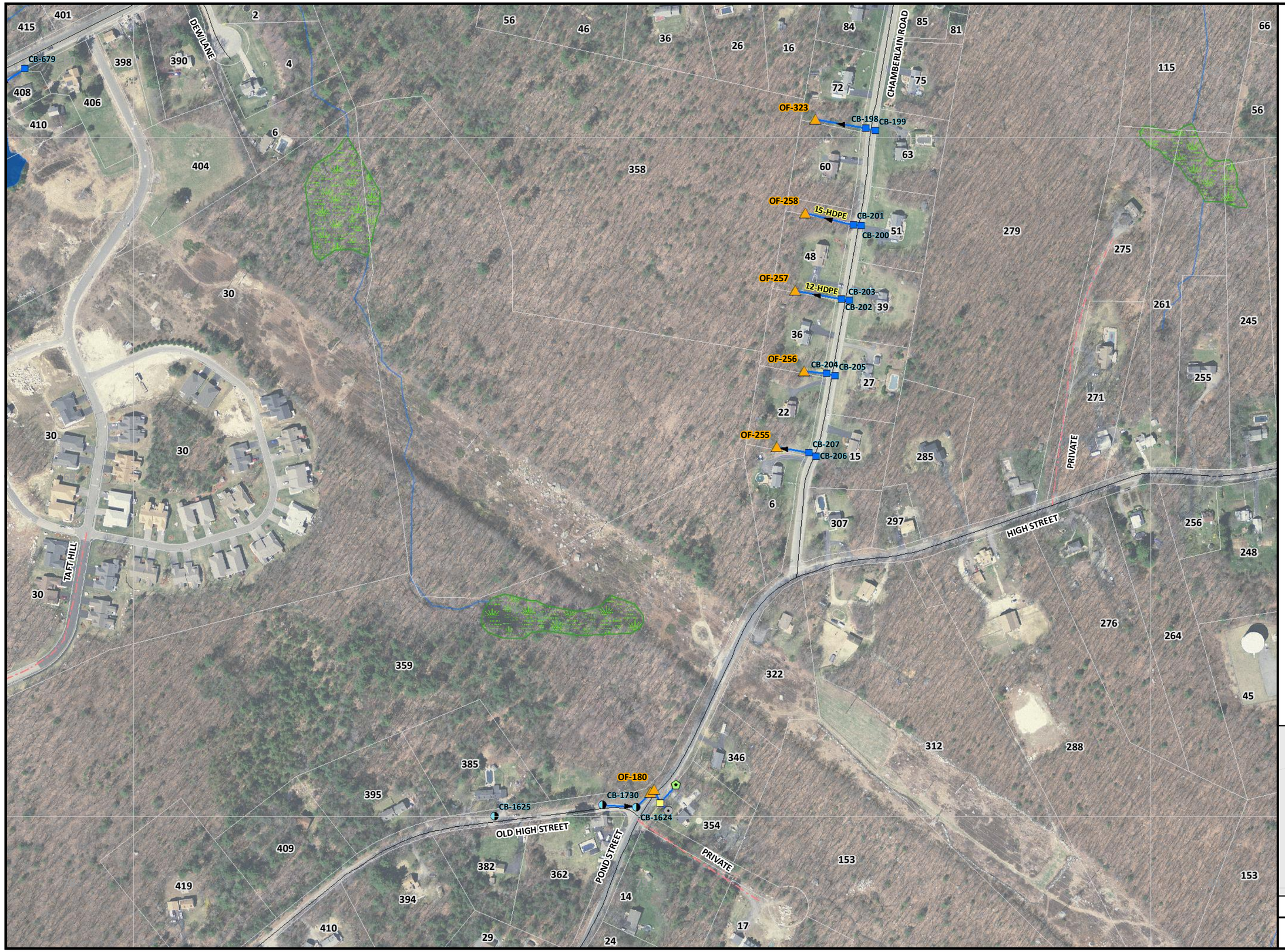

Town of Uxbridge Massachusetts

Stormwater System

Grid: 70

Catch Basin Type
- Double
- D-Shaped
- Curb Inlet
- Round
- Square

Manhole Type
- Standard
- Leaching
- Water Quality

Water Quality Structure
- Detention Pond
- Grass Swale
- Paved Swale
- Rip-Rap Swale
- Other

Junction Type
- From Unknown
- To Unknown
- Pipe End
- Pipe Junction
- Material Change
- Size/Material Change

Network Structures
- Outfall
- Inlet

Pipe Structures
- Pipe (Flow)
- Culvert

Hydrology
- Open Water
- Wetland
- Hydrologic Connection

Planimetric Data
- Parcel

DRAFT

N W E S

Scale: 1"= 260'

Date: 6/12/2018

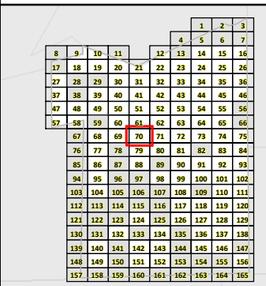

This Map is Intended For General Planning and Information Purposes Only.

BETA ENGINEERING SUCCESS TOGETHER

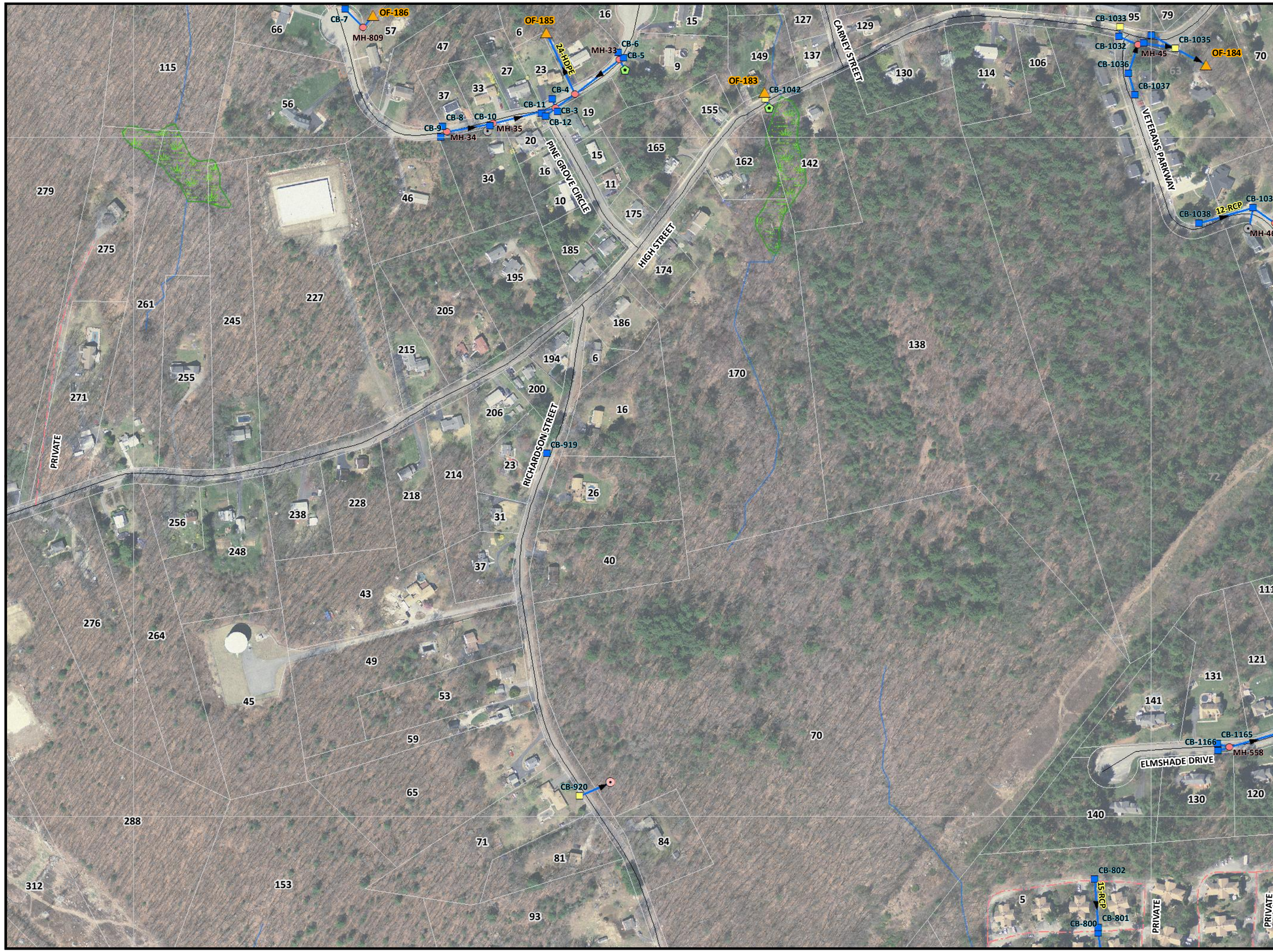

Town of Uxbridge Massachusetts

Stormwater System

Grid: 71

Catch Basin Type
- Double
- D-Shaped
- Curb Inlet
- Round
- Square

Manhole Type
- Standard
- Leaching
- Water Quality

Water Quality Structure
- Detention Pond
- Grass Swale
- Paved Swale
- Rip-Rap Swale
- Other

Junction Type
- From Unknown
- To Unknown
- Pipe End
- Pipe Junction
- Material Change
- Size/Material Change

Network Structures
- Outfall
- Inlet

Pipe Structures
- Pipe (Flow)
- Culvert

Hydrology
- Open Water
- Wetland
- Hydrologic Connection

Planimetric Data
- Parcel

DRAFT

Scale: 1"= 260'

Date: 6/12/2018

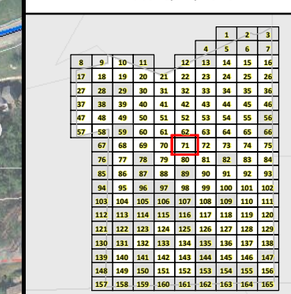

This Map is Intended For General Planning and Information Purposes Only.

BETA
ENGINEERING SUCCESS TOGETHER

Town of Uxbridge Massachusetts

Stormwater System

Grid: 72

Catch Basin Type
- Double
- D-Shaped
- Curb Inlet
- Round
- Square

Manhole Type
- Standard
- Leaching
- Water Quality

Water Quality Structure
- Detention Pond
- Grass Swale
- Paved Swale
- Rip-Rap Swale
- Other

Junction Type
- From Unknown
- To Unknown
- Pipe End
- Pipe Junction
- Material Change
- Size/Material Change

Network Structures
- Outfall
- Inlet

Pipe Structures
- Pipe (Flow)
- Culvert

Hydrology
- Open Water
- Wetland
- Hydrologic Connection

Planimetric Data
- Parcel

DRAFT

Scale: 1"= 260'

Date: 6/12/2018

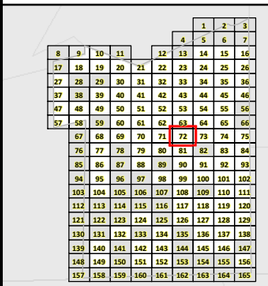

This Map is Intended For General Planning and Information Purposes Only.

BETA
ENGINEERING SUCCESS TOGETHER

Town of Uxbridge
Massachusetts
Stormwater System

Grid: 73

Catch Basin Type
- Double
- D-Shaped
- Curb Inlet
- Round
- Square

Manhole Type
- Standard
- Leaching
- Water Quality

Water Quality Structure
- Detention Pond
- Grass Swale
- Paved Swale
- Rip-Rap Swale
- Other

Junction Type
- From Unknown
- To Unknown
- Pipe End
- Pipe Junction
- Material Change
- Size/Material Change

Network Structures
- Outfall
- Inlet

Pipe Structures
- Pipe (Flow)
- Culvert

Hydrology
- Open Water
- Wetland
- Hydrologic Connection

Planimetric Data
- Parcel

DRAFT

N W E S

Scale: 1"= 260'

Date: 6/12/2018

									1	2	3			
								4	5	6	7			
8	9	10	11			12	13	14	15	16				
17	18	19	20	21		22	23	24	25	26				
27	28	29	30	31		32	33	34	35	36				
37	38	39	40	41		42	43	44	45	46				
47	48	49	50	51		52	53	54	55	56				
57	58	59	60	61		62	63	64	65	66				
	67	68	69	70		71	72	73	74	75				
	76	77	78	79		80	81	82	83	84				
	85	86	87	88		89	90	91	92	93				
	94	95	96	97		98	99	100	101	102				
	103	104	105	106		107	108	109	110	111				
	112	113	114	115		116	117	118	119	120				
	121	122	123	124		125	126	127	128	129				
	130	131	132	133		134	135	136	137	138				
	139	140	141	142		143	144	145	146	147				
	148	149	150	151		152	153	154	155	156				
	157	158	159	160		161	162	163	164	165				

This Map is Intended For General Planning and Information Purposes Only.

BETA
ENGINEERING SUCCESS TOGETHER

Town of Uxbridge Massachusetts

Stormwater System

Grid: 74

Catch Basin Type
- Double
- D-Shaped
- Curb Inlet
- Round
- Square

Manhole Type
- Standard
- Leaching
- Water Quality

Water Quality Structure
- Detention Pond
- Grass Swale
- Paved Swale
- Rip-Rap Swale
- Other

Junction Type
- From Unknown
- To Unknown
- Pipe End
- Pipe Junction
- Material Change
- Size/Material Change

Network Structures
- Outfall
- Inlet

Pipe Structures
- Pipe (Flow)
- Culvert

Hydrology
- Open Water
- Wetland
- Hydrologic Connection

Planimetric Data
- Parcel

DRAFT

Scale: 1"= 260'

Date: 6/12/2018

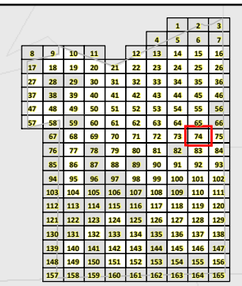

This Map is Intended For General Planning and Information Purposes Only.

BETA
ENGINEERING SUCCESS TOGETHER

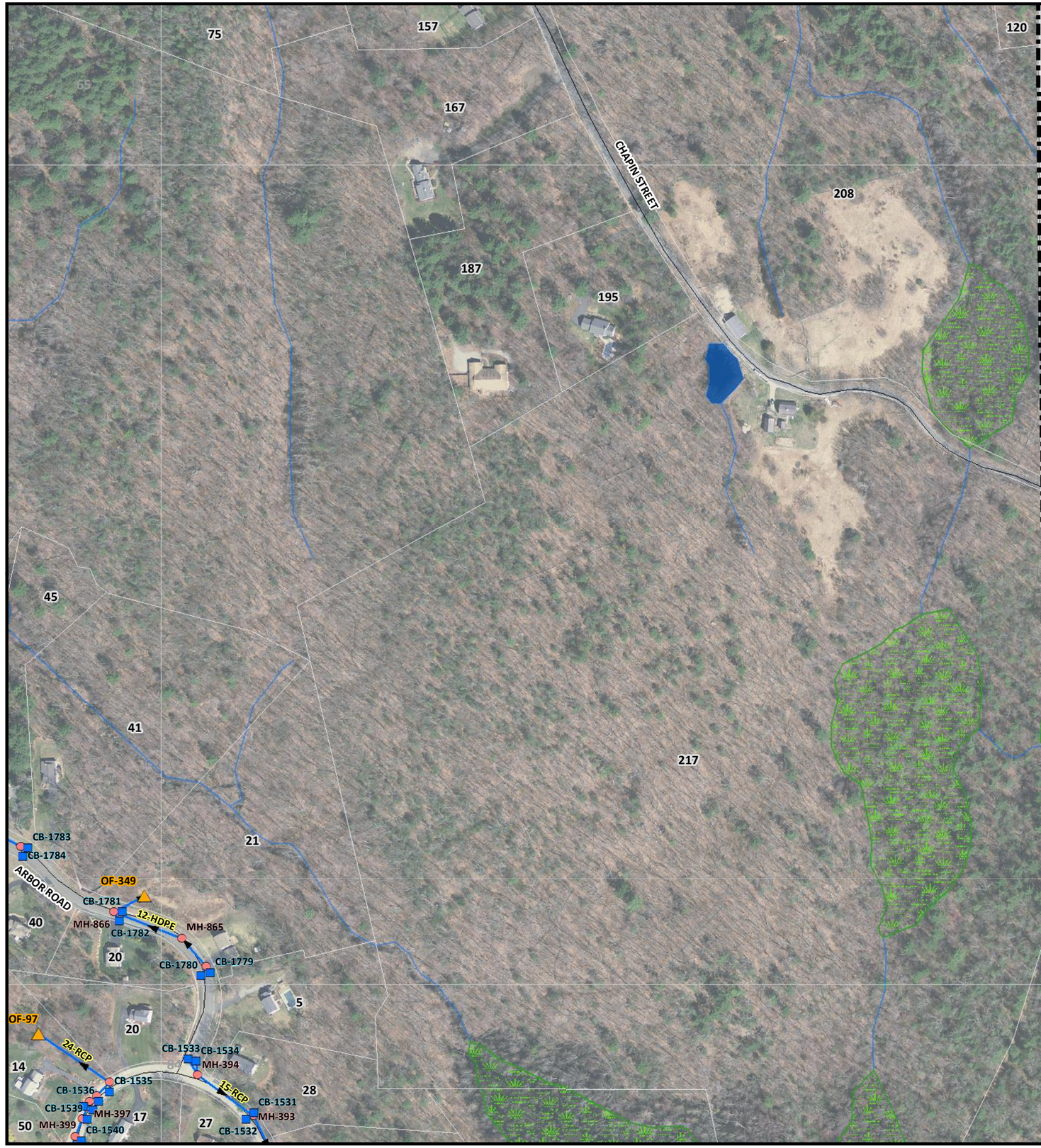

Town of Uxbridge Massachusetts

Stormwater System

Grid: 75

Catch Basin Type
- Double
- D-Shaped
- Curb Inlet
- Round
- Square

Manhole Type
- Standard
- Leaching
- Water Quality

Water Quality Structure
- Detention Pond
- Grass Swale
- Paved Swale
- Rip-Rap Swale
- Other

Junction Type
- From Unknown
- To Unknown
- Pipe End
- Pipe Junction
- Material Change
- Size/Material Change

Network Structures
- Outfall
- Inlet

Pipe Structures
- Pipe (Flow)
- Culvert

Hydrology
- Open Water
- Wetland
- Hydrologic Connection

Planimetric Data
- Parcel

DRAFT

N W E S

Scale: 1"= 260'

Date: 6/12/2018

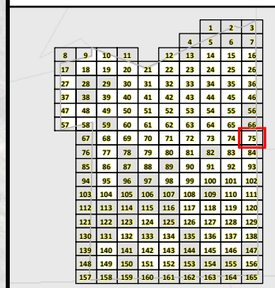

This Map is Intended For General Planning and Information Purposes Only.

BETA
ENGINEERING SUCCESS TOGETHER

Town of Uxbridge Massachusetts

Stormwater System

Grid: 77

Catch Basin Type
- Double
- D-Shaped
- Curb Inlet
- Round
- Square

Manhole Type
- Standard
- Leaching
- Water Quality

Water Quality Structure
- Detention Pond
- Grass Swale
- Paved Swale
- Rip-Rap Swale
- Other

Junction Type
- From Unknown
- To Unknown
- Pipe End
- Pipe Junction
- Material Change
- Size/Material Change

Network Structures
- Outfall
- Inlet

Pipe Structures
- Pipe (Flow)
- Culvert

Hydrology
- Open Water
- Wetland
- Hydrologic Connection

Planimetric Data
- Parcel

DRAFT

N W E S

Scale: 1"= 260'

Date: 6/12/2018



This Map is Intended For General Planning and Information Purposes Only.

BETA ENGINEERING SUCCESS TOGETHER

Town of Uxbridge Massachusetts

Stormwater System

Grid: 79

Catch Basin Type
- Double
- D-Shaped
- Curb Inlet
- Round
- Square

Manhole Type
- Standard
- Leaching
- Water Quality

Water Quality Structure
- Detention Pond
- Grass Swale
- Paved Swale
- Rip-Rap Swale
- Other

Junction Type
- From Unknown
- To Unknown
- Pipe End
- Pipe Junction
- Material Change
- Size/Material Change

Network Structures
- Outfall
- Inlet

Pipe Structures
- Pipe (Flow)
- Culvert

Hydrology
- Open Water
- Wetland
- Hydrologic Connection

Planimetric Data
- Parcel

DRAFT

N W E S

Scale: 1"= 260'

Date: 6/12/2018

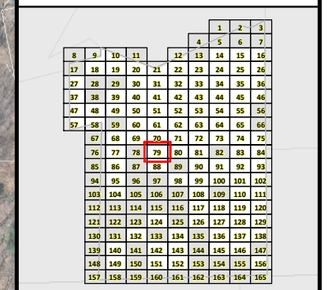

This Map is Intended For General Planning and Information Purposes Only.

BETA ENGINEERING SUCCESS TOGETHER

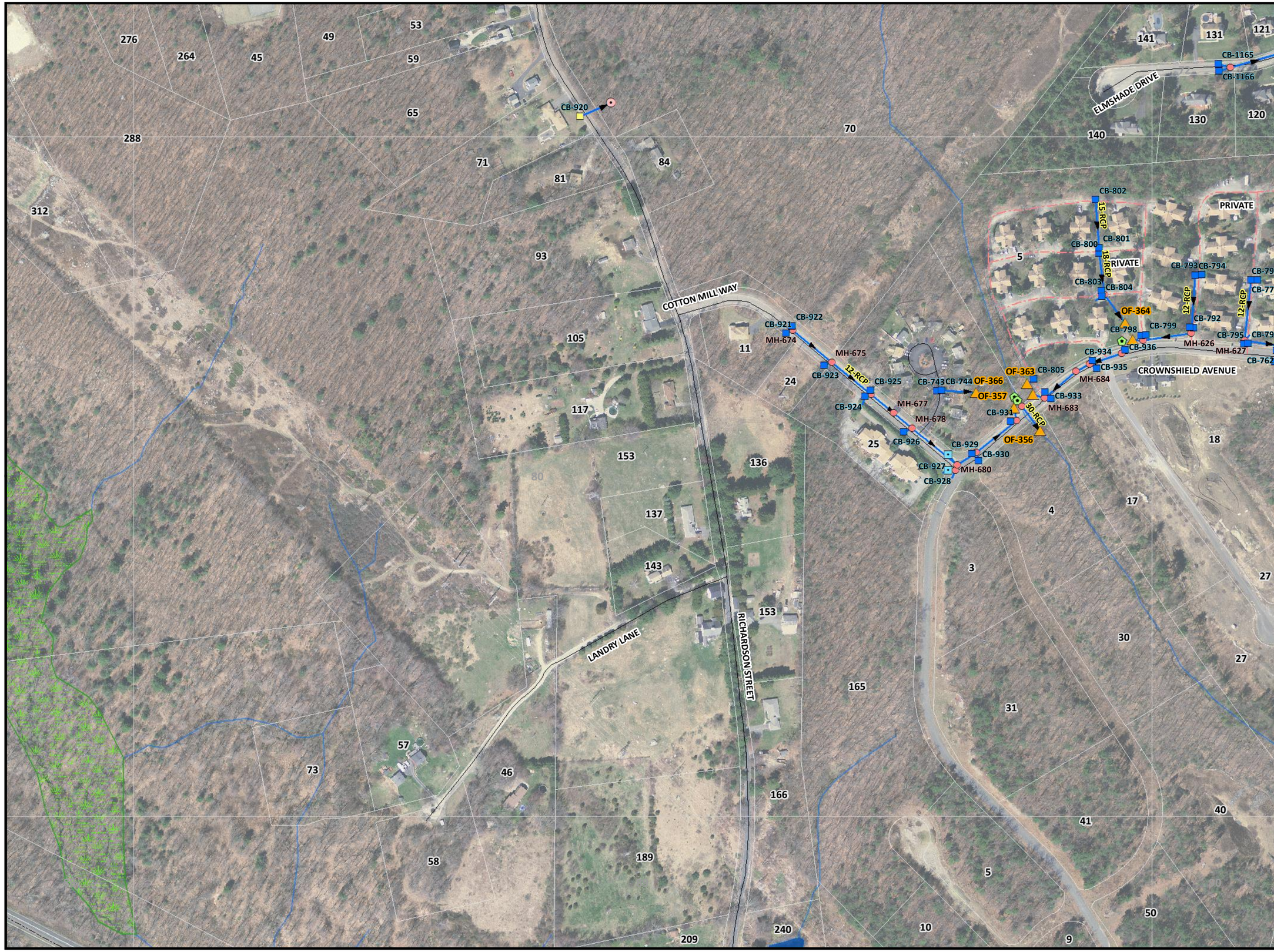

Town of Uxbridge Massachusetts

Stormwater System

Grid: 80

Catch Basin Type
- Double
- D-Shaped
- Curb Inlet
- Round
- Square

Manhole Type
- Standard
- Leaching
- Water Quality

Water Quality Structure
- Detention Pond
- Grass Swale
- Paved Swale
- Rip-Rap Swale
- Other

Junction Type
- From Unknown
- To Unknown
- Pipe End
- Pipe Junction
- Material Change
- Size/Material Change

Network Structures
- Outfall
- Inlet

Pipe Structures
- Pipe (Flow)
- Culvert

Hydrology
- Open Water
- Wetland
- Hydrologic Connection

Planimetric Data
- Parcel

DRAFT

N W E S

Scale: 1"= 260'

Date: 6/12/2018

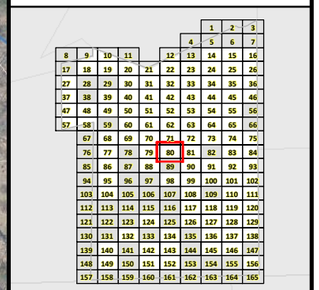

This Map is Intended For General Planning and Information Purposes Only.

BETA
ENGINEERING SUCCESS TOGETHER

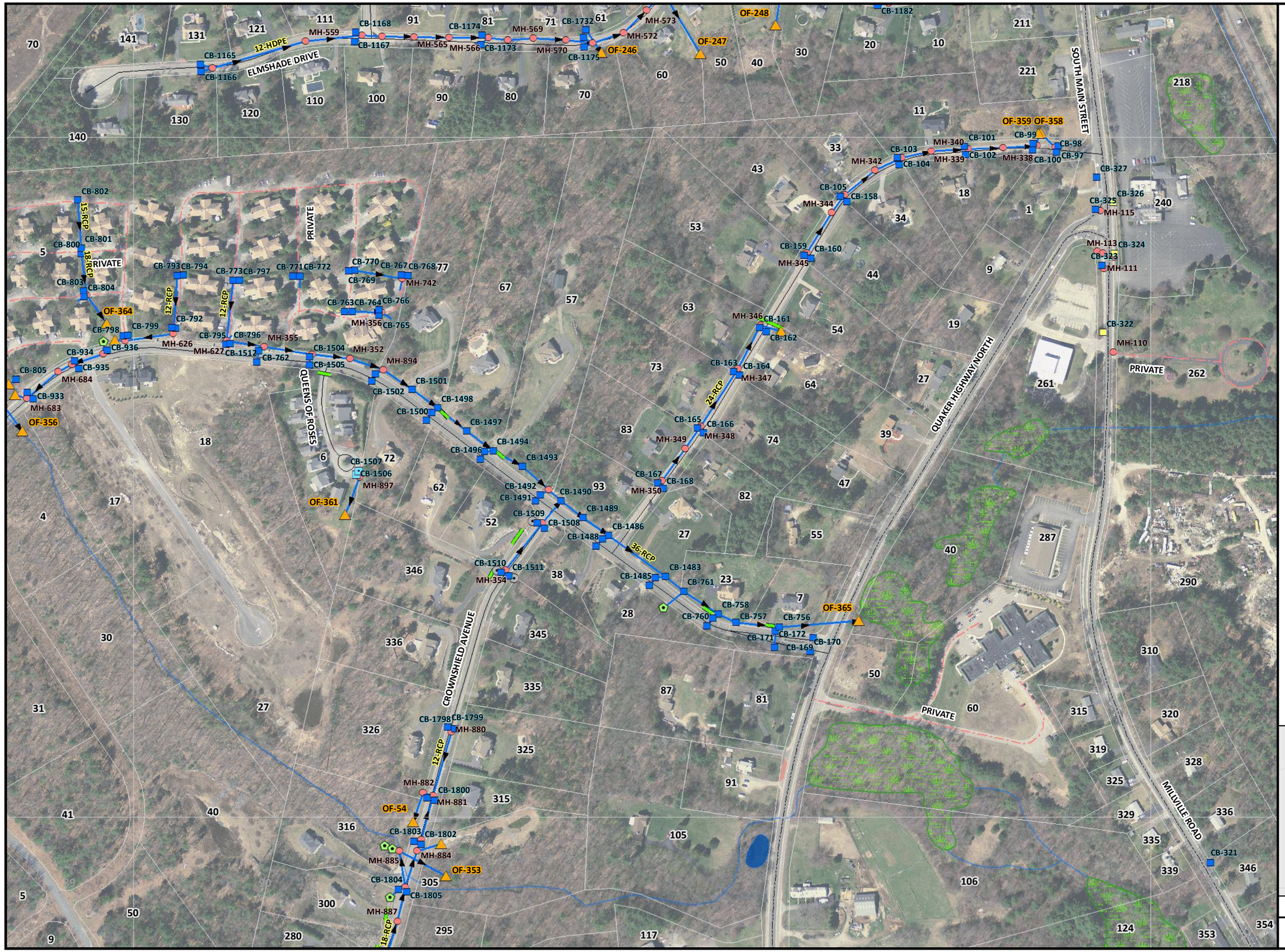

Town of Uxbridge Massachusetts

Stormwater System

Grid: 81

Catch Basin Type
- Double
- D-Shaped
- Curb Inlet
- Round
- Square

Manhole Type
- Standard
- Leaching
- Water Quality

Water Quality Structure
- Detention Pond
- Grass Swale
- Paved Swale
- Rip-Rap Swale
- Other

Junction Type
- From Unknown
- To Unknown
- Pipe End
- Pipe Junction
- Material Change
- Size/Material Change

Network Structures
- Outfall
- Inlet

Pipe Structures
- Pipe (Flow)
- Culvert

Hydrology
- Open Water
- Wetland
- Hydrologic Connection

Planimetric Data
- Parcel

DRAFT

Scale: 1"= 260'

Date: 6/12/2018



This Map is Intended For General Planning and Information Purposes Only.

BETA
ENGINEERING SUCCESS TOGETHER

Town of Uxbridge Massachusetts

Stormwater System

Grid: 83

Catch Basin Type
- Double
- D-Shaped
- Curb Inlet
- Round
- Square

Manhole Type
- Standard
- Leaching
- Water Quality

Water Quality Structure
- Detention Pond
- Grass Swale
- Paved Swale
- Rip-Rap Swale
- Other

Junction Type
- From Unknown
- To Unknown
- Pipe End
- Pipe Junction
- Material Change
- Size/Material Change

Network Structures
- Outfall
- Inlet

Pipe Structures
- Pipe (Flow)
- Culvert

Hydrology
- Open Water
- Wetland
- Hydrologic Connection

Planimetric Data
- Parcel

DRAFT

N W E S

Scale: 1"= 260'

Date: 6/12/2018

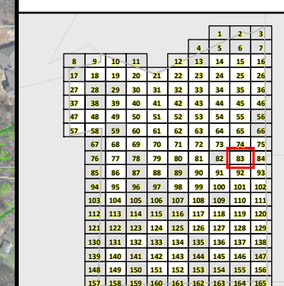

This Map is Intended For General Planning and Information Purposes Only.

BETA
ENGINEERING SUCCESS TOGETHER

Town of Uxbridge
Massachusetts
Stormwater System

Grid: 84

Catch Basin Type
- Double
- D-Shaped
- Curb Inlet
- Round
- Square

Manhole Type
- Standard
- Leaching
- Water Quality

Water Quality Structure
- Detention Pond
- Grass Swale
- Paved Swale
- Rip-Rap Swale
- Other

Junction Type
- From Unknown
- To Unknown
- Pipe End
- Pipe Junction
- Material Change
- Size/Material Change

Network Structures
- Outfall
- Inlet

Pipe Structures
- Pipe (Flow)
- Culvert

Hydrology
- Open Water
- Wetland
- Hydrologic Connection

Planimetric Data
- Parcel

DRAFT

N W E S

Scale: 1"= 260'

Date: 6/12/2018

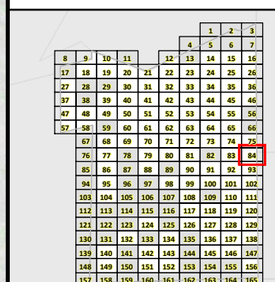

This Map is Intended For General Planning and Information Purposes Only.

BETA
ENGINEERING SUCCESS TOGETHER

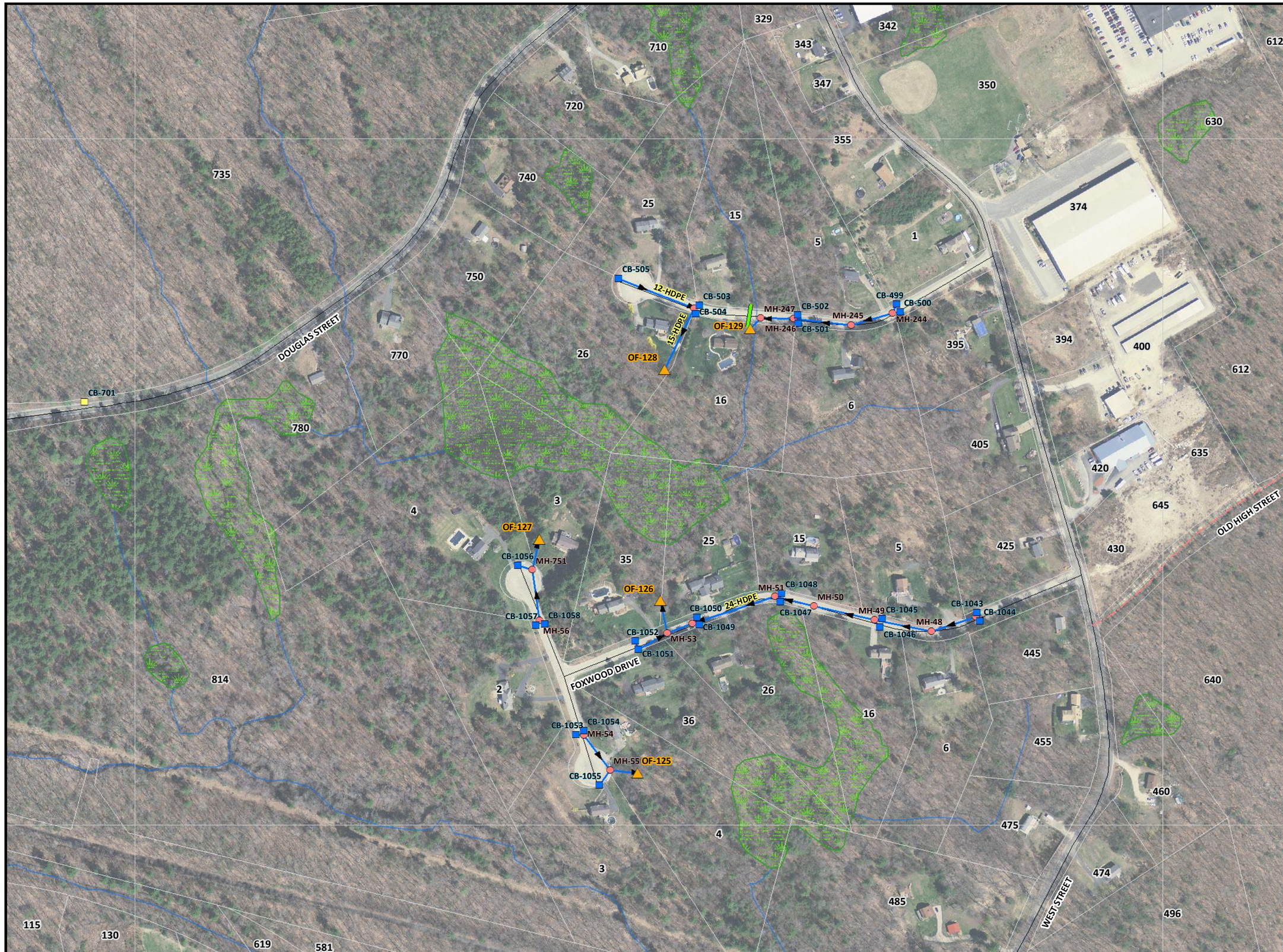

Town of Uxbridge
Massachusetts
Stormwater System

Grid: 86

Catch Basin Type
- Double
- D-Shaped
- Curb Inlet
- Round
- Square

Manhole Type
- Standard
- Leaching
- Water Quality

Water Quality Structure
- Detention Pond
- Grass Swale
- Paved Swale
- Rip-Rap Swale
- Other

Junction Type
- From Unknown
- To Unknown
- Pipe End
- Pipe Junction
- Material Change
- Size/Material Change

Network Structures
- Outfall
- Inlet

Pipe Structures
- Pipe (Flow)
- Culvert

Hydrology
- Open Water
- Wetland
- Hydrologic Connection

Planimetric Data
- Parcel

DRAFT

N W E S

Scale: 1"= 260'

Date: 6/12/2018

													1	2	3		
												4	5	6	7		
8	9	10	11							12	13	14	15	16			
17	18	19	20	21						22	23	24	25	26			
27	28	29	30	31						32	33	34	35	36			
37	38	39	40	41						42	43	44	45	46			
47	48	49	50	51						52	53	54	55	56			
57	58	59	60	61						62	63	64	65	66			
	67	68	69	70						71	72	73	74	75			
	76	77	78	79						80	81	82	83	84			
	85	86	87	88						89	90	91	92	93			
	94	95	96	97						98	99	100	101	102			
	103	104	105	106						107	108	109	110	111			
	112	113	114	115						116	117	118	119	120			
	121	122	123	124						125	126	127	128	129			
	130	131	132	133						134	135	136	137	138			
	139	140	141	142						143	144	145	146	147			
	148	149	150	151						152	153	154	155	156			
	157	158	159	160						161	162	163	164	165			

This Map is Intended For General Planning and Information Purposes Only.

BETA
ENGINEERING SUCCESS TOGETHER

Town of Uxbridge Massachusetts

Stormwater System

Grid: 88

Catch Basin Type
- Double
- D-Shaped
- Curb Inlet
- Round
- Square

Manhole Type
- Standard
- Leaching
- Water Quality

Water Quality Structure
- Detention Pond
- Grass Swale
- Paved Swale
- Rip-Rap Swale
- Other

Junction Type
- From Unknown
- To Unknown
- Pipe End
- Pipe Junction
- Material Change
- Size/Material Change

Network Structures
- Outfall
- Inlet

Pipe Structures
- Pipe (Flow)
- Culvert

Hydrology
- Open Water
- Wetland
- Hydrologic Connection

Planimetric Data
- Parcel

DRAFT

N W E S

Scale: 1"= 260'

Date: 6/12/2018

						1	2	3	
					4	5	6	7	
8	9	10	11		12	13	14	15	16
17	18	19	20	21	22	23	24	25	26
27	28	29	30	31	32	33	34	35	36
37	38	39	40	41	42	43	44	45	46
47	48	49	50	51	52	53	54	55	56
57	58	59	60	61	62	63	64	65	66
	67	68	69	70	71	72	73	74	75
	76	77	78	79	80	81	82	83	84
	85	86	87	88	89	90	91	92	93
	94	95	96	97	98	99	100	101	102
	103	104	105	106	107	108	109	110	111
	112	113	114	115	116	117	118	119	120
	121	122	123	124	125	126	127	128	129
	130	131	132	133	134	135	136	137	138
	139	140	141	142	143	144	145	146	147
	148	149	150	151	152	153	154	155	156
	157	158	159	160	161	162	163	164	165

This Map is Intended For General Planning and Information Purposes Only.

BETA
ENGINEERING SUCCESS TOGETHER

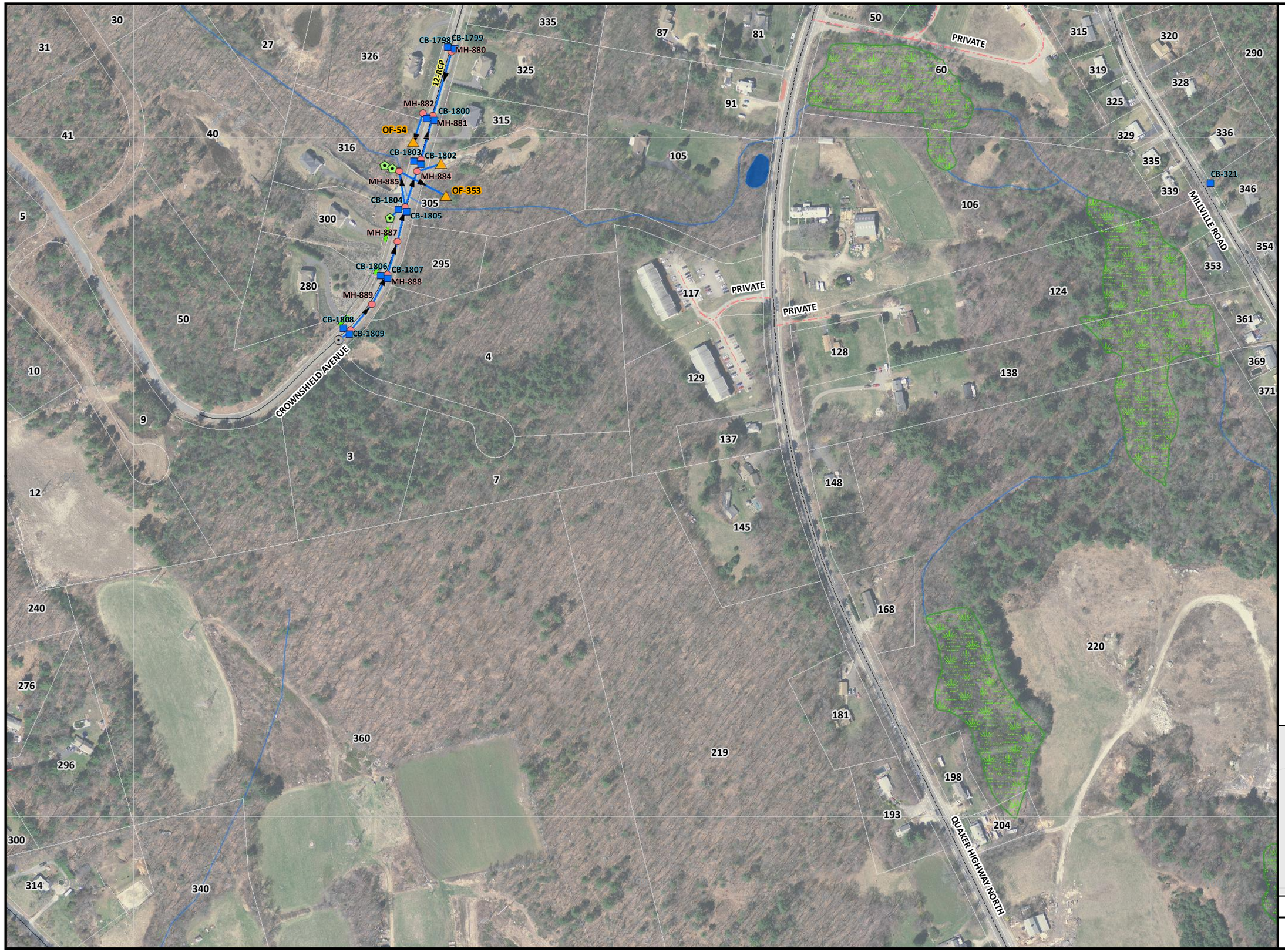

Town of Uxbridge Massachusetts

Stormwater System

Grid: 90

Catch Basin Type
- Double
- D-Shaped
- Curb Inlet
- Round
- Square

Manhole Type
- Standard
- Leaching
- Water Quality

Water Quality Structure
- Detention Pond
- Grass Swale
- Paved Swale
- Rip-Rap Swale
- Other

Junction Type
- From Unknown
- To Unknown
- Pipe End
- Pipe Junction
- Material Change
- Size/Material Change

Network Structures
- Outfall
- Inlet

Pipe Structures
- Pipe (Flow)
- Culvert

Hydrology
- Open Water
- Wetland
- Hydrologic Connection

Planimetric Data
- Parcel

DRAFT

Scale: 1"= 260'

Date: 6/12/2018

This Map is Intended For General Planning and Information Purposes Only.

BETA
ENGINEERING SUCCESS TOGETHER

Town of Uxbridge
Massachusetts
Stormwater System

Grid: 91

Catch Basin Type
- Double
- D-Shaped
- Curb Inlet
- Round
- Square

Manhole Type
- Standard
- Leaching
- Water Quality

Water Quality Structure
- Detention Pond
- Grass Swale
- Paved Swale
- Rip-Rap Swale
- Other

Junction Type
- From Unknown
- To Unknown
- Pipe End
- Pipe Junction
- Material Change
- Size/Material Change

Network Structures
- Outfall
- Inlet

Pipe Structures
- Pipe (Flow)
- Culvert

Hydrology
- Open Water
- Wetland
- Hydrologic Connection

Planimetric Data
- Parcel

DRAFT

N W E S

Scale: 1"= 260'

Date: 6/12/2018

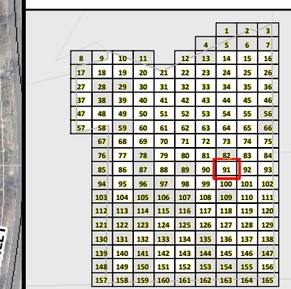

This Map is Intended For General Planning and Information Purposes Only.

BETA
ENGINEERING SUCCESS TOGETHER

Town of Uxbridge
Massachusetts
Stormwater System

Grid: 92

Catch Basin Type
- Double
- D-Shaped
- Curb Inlet
- Round
- Square

Manhole Type
- Standard
- Leaching
- Water Quality

Water Quality Structure
- Detention Pond
- Grass Swale
- Paved Swale
- Rip-Rap Swale
- Other

Junction Type
- From Unknown
- To Unknown
- Pipe End
- Pipe Junction
- Material Change
- Size/Material Change

Network Structures
- Outfall
- Inlet

Pipe Structures
- Pipe (Flow)
- Culvert

Hydrology
- Open Water
- Wetland
- Hydrologic Connection

Planimetric Data
- Parcel

DRAFT

N W E S

Scale: 1"= 260'

Date: 6/12/2018

This Map is Intended For General Planning and Information Purposes Only.

BETA
ENGINEERING SUCCESS TOGETHER

Town of Uxbridge
Massachusetts
Stormwater System

Grid: 93

Catch Basin Type
- Double
- D-Shaped
- Curb Inlet
- Round
- Square

Manhole Type
- Standard
- Leaching
- Water Quality

Water Quality Structure
- Detention Pond
- Grass Swale
- Paved Swale
- Rip-Rap Swale
- Other

Junction Type
- From Unknown
- To Unknown
- Pipe End
- Pipe Junction
- Material Change
- Size/Material Change

Network Structures
- Outfall
- Inlet

Pipe Structures
- Pipe (Flow)
- Culvert

Hydrology
- Open Water
- Wetland
- Hydrologic Connection

Planimetric Data
- Parcel

DRAFT

Scale: 1"= 260'

Date: 6/12/2018

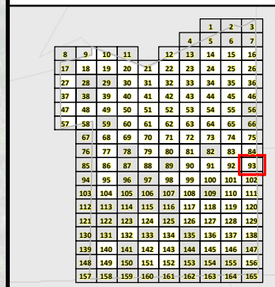

This Map is Intended For General Planning and Information Purposes Only.

BETA
ENGINEERING SUCCESS TOGETHER

Town of Uxbridge
Massachusetts
Stormwater System

Grid: 95

Catch Basin Type
- Double
- D-Shaped
- Curb Inlet
- Round
- Square

Manhole Type
- Standard
- Leaching
- Water Quality

Water Quality Structure
- Detention Pond
- Grass Swale
- Paved Swale
- Rip-Rap Swale
- Other

Junction Type
- From Unknown
- To Unknown
- Pipe End
- Pipe Junction
- Material Change
- Size/Material Change

Network Structures
- Outfall
- Inlet

Pipe Structures
- Pipe (Flow)
- Culvert

Hydrology
- Open Water
- Wetland
- Hydrologic Connection

Planimetric Data
- Parcel

DRAFT

N W E S

Scale: 1"= 260'

Date: 6/12/2018



This Map is Intended For General Planning and Information Purposes Only.

BETA
ENGINEERING SUCCESS TOGETHER

Town of Uxbridge
Massachusetts
Stormwater System

Grid: 98

Catch Basin Type
- Double
- D-Shaped
- Curb Inlet
- Round
- Square

Manhole Type
- Standard
- Leaching
- Water Quality

Water Quality Structure
- Detention Pond
- Grass Swale
- Paved Swale
- Rip-Rap Swale
- Other

Junction Type
- From Unknown
- To Unknown
- Pipe End
- Pipe Junction
- Material Change
- Size/Material Change

Network Structures
- Outfall
- Inlet

Pipe Structures
- Pipe (Flow)
- Culvert

Hydrology
- Open Water
- Wetland
- Hydrologic Connection

Planimetric Data
- Parcel

DRAFT

N W E S

Scale: 1"= 260'

Date: 6/12/2018

													1	2	3		
												4	5	6	7		
8	9	10	11						12	13	14	15	16				
17	18	19	20	21					22	23	24	25	26				
27	28	29	30	31					32	33	34	35	36				
37	38	39	40	41					42	43	44	45	46				
47	48	49	50	51					52	53	54	55	56				
57	58	59	60	61					62	63	64	65	66				
	67	68	69	70					71	72	73	74	75				
	76	77	78	79					80	81	82	83	84				
	85	86	87	88					89	90	91	92	93				
	94	95	96	97					98	99	100	101	102				
	103	104	105	106					107	108	109	110	111				
	112	113	114	115					116	117	118	119	120				
	121	122	123	124					125	126	127	128	129				
	130	131	132	133					134	135	136	137	138				
	139	140	141	142					143	144	145	146	147				
	148	149	150	151					152	153	154	155	156				
	157	158	159	160					161	162	163	164	165				

This Map is Intended For General Planning and Information Purposes Only.

BETA
ENGINEERING SUCCESS TOGETHER

Town of Uxbridge Massachusetts

Stormwater System

Grid: 99

Catch Basin Type
- Double
- D-Shaped
- Curb Inlet
- Round
- Square

Manhole Type
- Standard
- Leaching
- Water Quality

Water Quality Structure
- Detention Pond
- Grass Swale
- Paved Swale
- Rip-Rap Swale
- Other

Junction Type
- From Unknown
- To Unknown
- Pipe End
- Pipe Junction
- Material Change
- Size/Material Change

Network Structures
- Outfall
- Inlet

Pipe Structures
- Pipe (Flow)
- Culvert

Hydrology
- Open Water
- Wetland
- Hydrologic Connection

Planimetric Data
- Parcel

DRAFT

N W E S

Scale: 1"= 260'

Date: 6/12/2018



This Map is Intended For General Planning and Information Purposes Only.

BETA ENGINEERING SUCCESS TOGETHER

Town of Uxbridge Massachusetts

Stormwater System

Grid: 100

Catch Basin Type
- Double
- D-Shaped
- Curb Inlet
- Round
- Square

Manhole Type
- Standard
- Leaching
- Water Quality

Water Quality Structure
- Detention Pond
- Grass Swale
- Paved Swale
- Rip-Rap Swale
- Other

Junction Type
- From Unknown
- To Unknown
- Pipe End
- Pipe Junction
- Material Change
- Size/Material Change

Network Structures
- Outfall
- Inlet

Pipe Structures
- Pipe (Flow)
- Culvert

Hydrology
- Open Water
- Wetland
- Hydrologic Connection

Planimetric Data
- Parcel

DRAFT

N W E S

Scale: 1"= 260'

Date: 6/12/2018

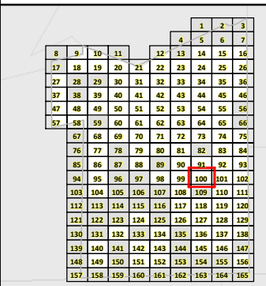

This Map is Intended For General Planning and Information Purposes Only.

BETA ENGINEERING SUCCESS TOGETHER

Town of Uxbridge
Massachusetts
Stormwater System

Grid: 101

Catch Basin Type
- Double
- D-Shaped
- Curb Inlet
- Round
- Square

Manhole Type
- Standard
- Leaching
- Water Quality

Water Quality Structure
- Detention Pond
- Grass Swale
- Paved Swale
- Rip-Rap Swale
- Other

Junction Type
- From Unknown
- To Unknown
- Pipe End
- Pipe Junction
- Material Change
- Size/Material Change

Network Structures
- Outfall
- Inlet

Pipe Structures
- Pipe (Flow)
- Culvert

Hydrology
- Open Water
- Wetland
- Hydrologic Connection

Planimetric Data
- Parcel

DRAFT

Scale: 1"= 260'

Date: 6/12/2018

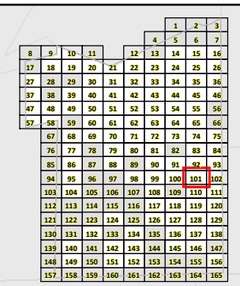

This Map is Intended For General Planning and Information Purposes Only.

BETA
ENGINEERING SUCCESS TOGETHER

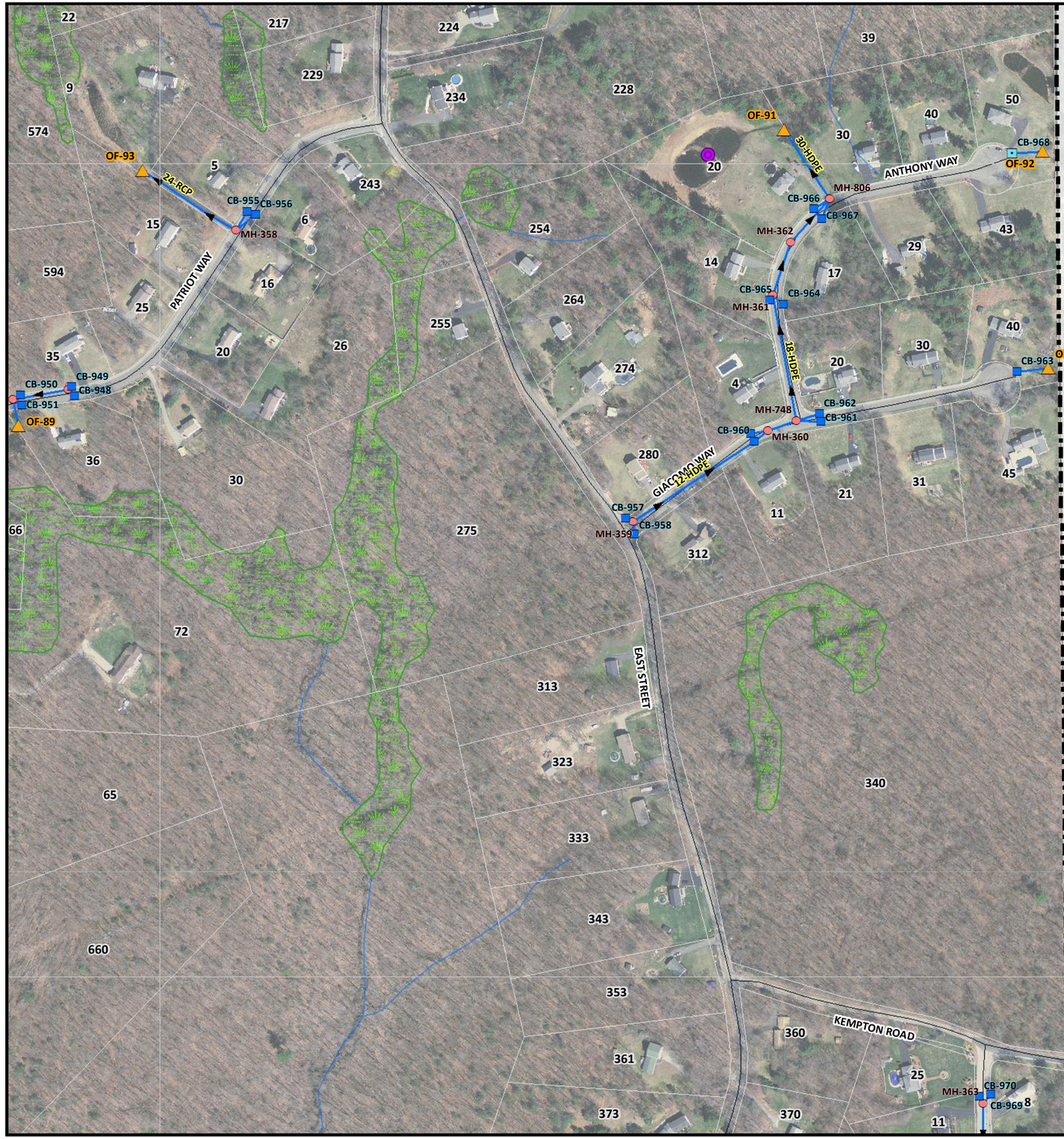

Town of Uxbridge Massachusetts

Stormwater System

Grid: 102

Catch Basin Type
- Double
- D-Shaped
- Curb Inlet
- Round
- Square

Manhole Type
- Standard
- Leaching
- Water Quality

Water Quality Structure
- Detention Pond
- Grass Swale
- Paved Swale
- Rip-Rap Swale
- Other

Junction Type
- From Unknown
- To Unknown
- Pipe End
- Pipe Junction
- Material Change
- Size/Material Change

Network Structures
- Outfall
- Inlet

Pipe Structures
- Pipe (Flow)
- Culvert

Hydrology
- Open Water
- Wetland
- Hydrologic Connection

Planimetric Data
- Parcel

DRAFT

N W E S

Scale: 1"= 260'

Date: 6/12/2018

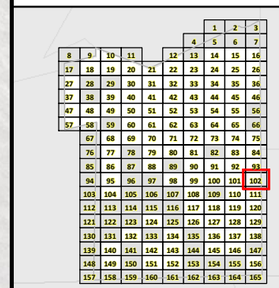

This Map is Intended For General Planning and Information Purposes Only.

BETA
ENGINEERING SUCCESS TOGETHER

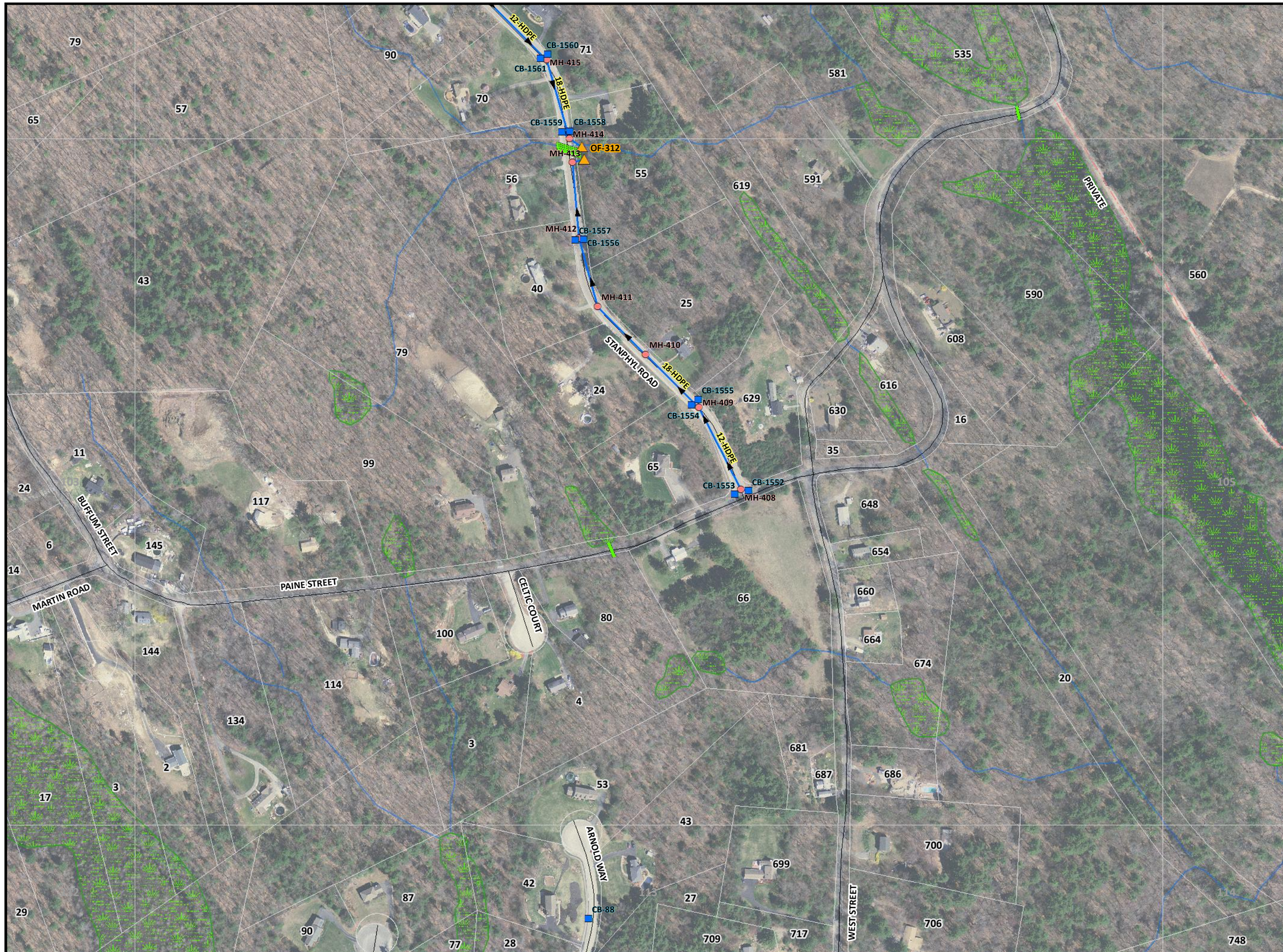

Town of Uxbridge Massachusetts

Stormwater System

Grid: 104

Catch Basin Type
- Double
- D-Shaped
- Curb Inlet
- Round
- Square

Manhole Type
- Standard
- Leaching
- Water Quality

Water Quality Structure
- Detention Pond
- Grass Swale
- Paved Swale
- Rip-Rap Swale
- Other

Junction Type
- From Unknown
- To Unknown
- Pipe End
- Pipe Junction
- Material Change
- Size/Material Change

Network Structures
- Outfall
- Inlet

Pipe Structures
- Pipe (Flow)
- Culvert

Hydrology
- Open Water
- Wetland
- Hydrologic Connection

Planimetric Data
- Parcel

DRAFT

N W E S

Scale: 1"= 260'

Date: 6/12/2018

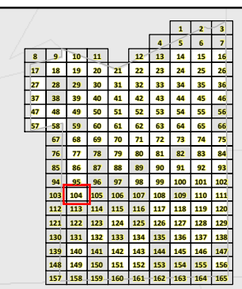

This Map is Intended For General Planning and Information Purposes Only.

BETA ENGINEERING SUCCESS TOGETHER

Town of Uxbridge
Massachusetts
Stormwater System

Grid: 108

Catch Basin Type
- Double
- D-Shaped
- Curb Inlet
- Round
- Square

Manhole Type
- Standard
- Leaching
- Water Quality

Water Quality Structure
- Detention Pond
- Grass Swale
- Paved Swale
- Rip-Rap Swale
- Other

Junction Type
- From Unknown
- To Unknown
- Pipe End
- Pipe Junction
- Material Change
- Size/Material Change

Network Structures
- Outfall
- Inlet

Pipe Structures
- Pipe (Flow)
- Culvert

Hydrology
- Open Water
- Wetland
- Hydrologic Connection

Planimetric Data
- Parcel

DRAFT

N W E S

Scale: 1"= 260'

Date: 6/12/2018

						1	2	3	
					4	5	6	7	
8	9	10	11	12	13	14	15	16	
17	18	19	20	21	22	23	24	25	26
27	28	29	30	31	32	33	34	35	36
37	38	39	40	41	42	43	44	45	46
47	48	49	50	51	52	53	54	55	56
57	58	59	60	61	62	63	64	65	66
	67	68	69	70	71	72	73	74	75
	76	77	78	79	80	81	82	83	84
	85	86	87	88	89	90	91	92	93
	94	95	96	97	98	99	100	101	102
	103	104	105	106	107	108	109	110	111
	112	113	114	115	116	117	118	119	120
	121	122	123	124	125	126	127	128	129
	130	131	132	133	134	135	136	137	138
	139	140	141	142	143	144	145	146	147
	148	149	150	151	152	153	154	155	156
	157	158	159	160	161	162	163	164	165

This Map is Intended For General Planning and Information Purposes Only.

BETA
ENGINEERING SUCCESS TOGETHER

Town of Uxbridge Massachusetts

Stormwater System

Grid: 110

Catch Basin Type
- Double
- D-Shaped
- Curb Inlet
- Round
- Square

Manhole Type
- Standard
- Leaching
- Water Quality

Water Quality Structure
- Detention Pond
- Grass Swale
- Paved Swale
- Rip-Rap Swale
- Other

Junction Type
- From Unknown
- To Unknown
- Pipe End
- Pipe Junction
- Material Change
- Size/Material Change

Network Structures
- Outfall
- Inlet

Pipe Structures
- Pipe (Flow)
- Culvert

Hydrology
- Open Water
- Wetland
- Hydrologic Connection

Planimetric Data
- Parcel

DRAFT

Scale: 1"= 260'

Date: 6/12/2018

This Map is Intended For General Planning and Information Purposes Only.

BETA
ENGINEERING SUCCESS TOGETHER

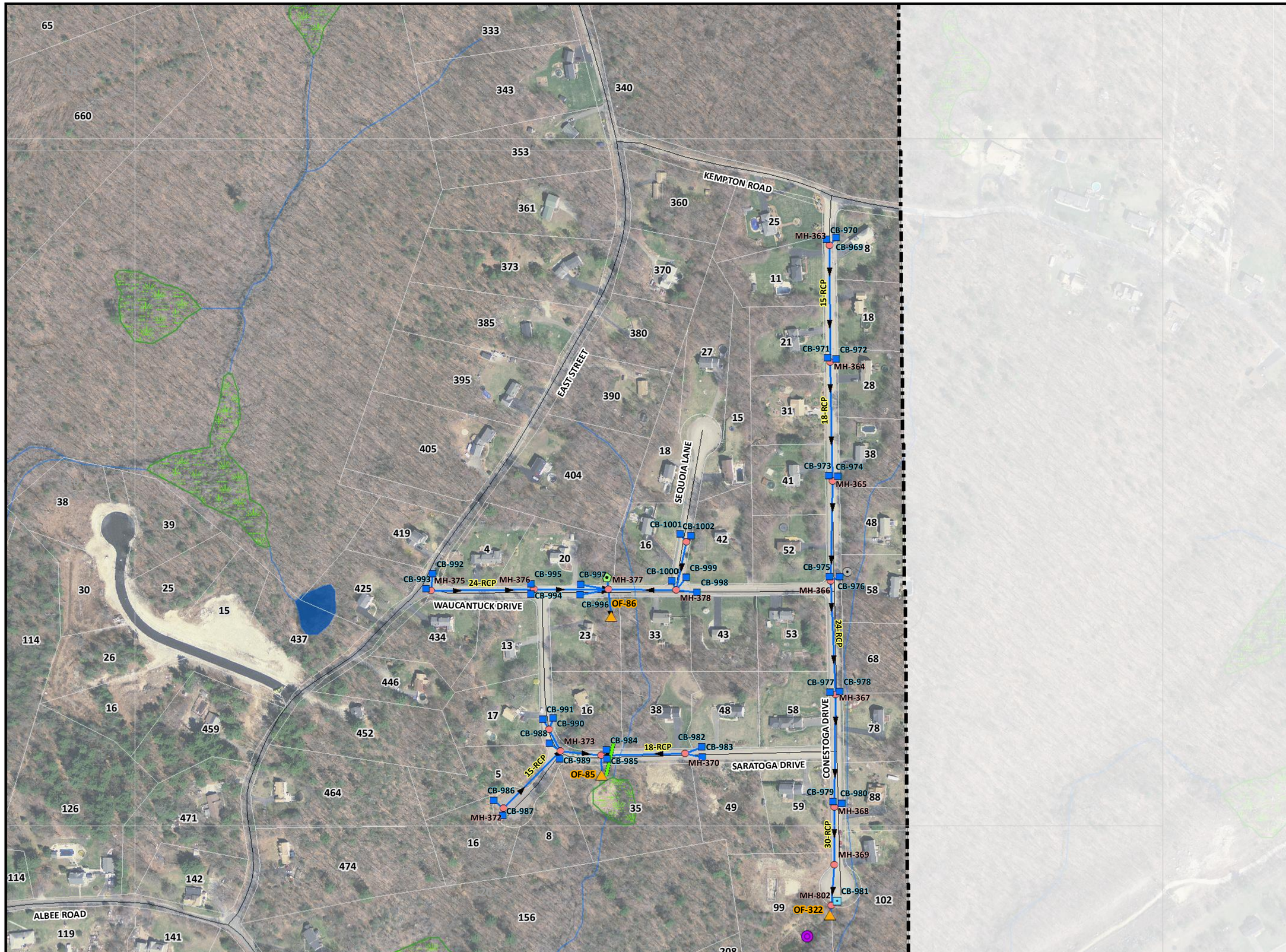

Town of Uxbridge
Massachusetts
Stormwater System

Grid: 111

Catch Basin Type
- Double
- D-Shaped
- Curb Inlet
- Round
- Square

Manhole Type
- Standard
- Leaching
- Water Quality

Water Quality Structure
- Detention Pond
- Grass Swale
- Paved Swale
- Rip-Rap Swale
- Other

Junction Type
- From Unknown
- To Unknown
- Pipe End
- Pipe Junction
- Material Change
- Size/Material Change

Network Structures
- Outfall
- Inlet

Pipe Structures
- Pipe (Flow)
- Culvert

Hydrology
- Open Water
- Wetland
- Hydrologic Connection

Planimetric Data
- Parcel

DRAFT

Scale: 1"= 260'

Date: 6/12/2018

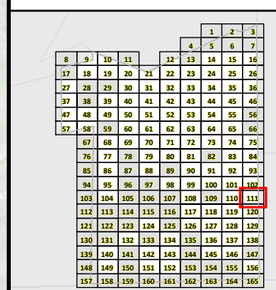

This Map is Intended For General Planning and Information Purposes Only.

BETA
ENGINEERING SUCCESS TOGETHER

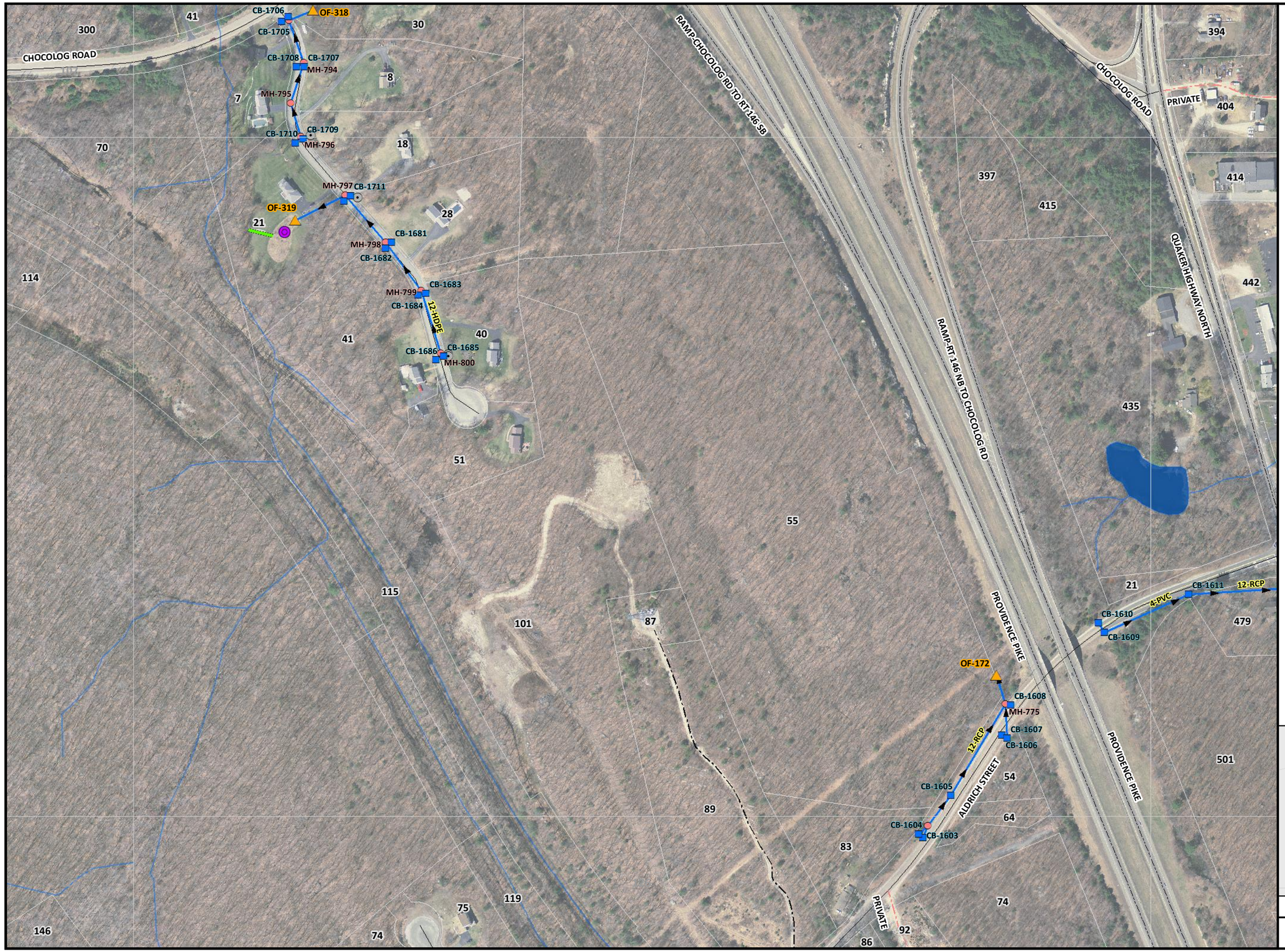

Town of Uxbridge Massachusetts

Stormwater System

Grid: 117

Catch Basin Type
- Double
- D-Shaped
- Curb Inlet
- Round
- Square

Manhole Type
- Standard
- Leaching
- Water Quality

Water Quality Structure
- Detention Pond
- Grass Swale
- Paved Swale
- Rip-Rap Swale
- Other

Junction Type
- From Unknown
- To Unknown
- Pipe End
- Pipe Junction
- Material Change
- Size/Material Change

Network Structures
- Outfall
- Inlet

Pipe Structures
- Pipe (Flow)
- Culvert

Hydrology
- Open Water
- Wetland
- Hydrologic Connection

Planimetric Data
- Parcel

DRAFT

N W E S

Scale: 1"= 260'

Date: 6/12/2018

												1	2	3			
										4	5	6	7				
8	9	10	11					12	13	14	15	16					
17	18	19	20	21				22	23	24	25	26					
27	28	29	30	31				32	33	34	35	36					
37	38	39	40	41				42	43	44	45	46					
47	48	49	50	51				52	53	54	55	56					
57	58	59	60	61				62	63	64	65	66					
	67	68	69	70				71	72	73	74	75					
	76	77	78	79				80	81	82	83	84					
	85	86	87	88				89	90	91	92	93					
	94	95	96	97				98	99	100	101	102					
	103	104	105	106				107	108	109	110	111					
	112	113	114	115				116	117	118	119	120					
	121	122	123	124				125	126	127	128	129					
	130	131	132	133				134	135	136	137	138					
	139	140	141	142				143	144	145	146	147					
	148	149	150	151				152	153	154	155	156					
	157	158	159	160				161	162	163	164	165					

This Map is Intended For General Planning and Information Purposes Only.

BETA
ENGINEERING SUCCESS TOGETHER

Town of Uxbridge Massachusetts

Stormwater System

Grid: 118

Catch Basin Type
- Double
- D-Shaped
- Curb Inlet
- Round
- Square

Manhole Type
- Standard
- Leaching
- Water Quality

Water Quality Structure
- Detention Pond
- Grass Swale
- Paved Swale
- Rip-Rap Swale
- Other

Junction Type
- From Unknown
- To Unknown
- Pipe End
- Pipe Junction
- Material Change
- Size/Material Change

Network Structures
- Outfall
- Inlet

Pipe Structures
- Pipe (Flow)
- Culvert

Hydrology
- Open Water
- Wetland
- Hydrologic Connection

Planimetric Data
- Parcel

DRAFT

Scale: 1"= 260'

Date: 6/12/2018



This Map is Intended For General Planning and Information Purposes Only.

BETA ENGINEERING SUCCESS TOGETHER

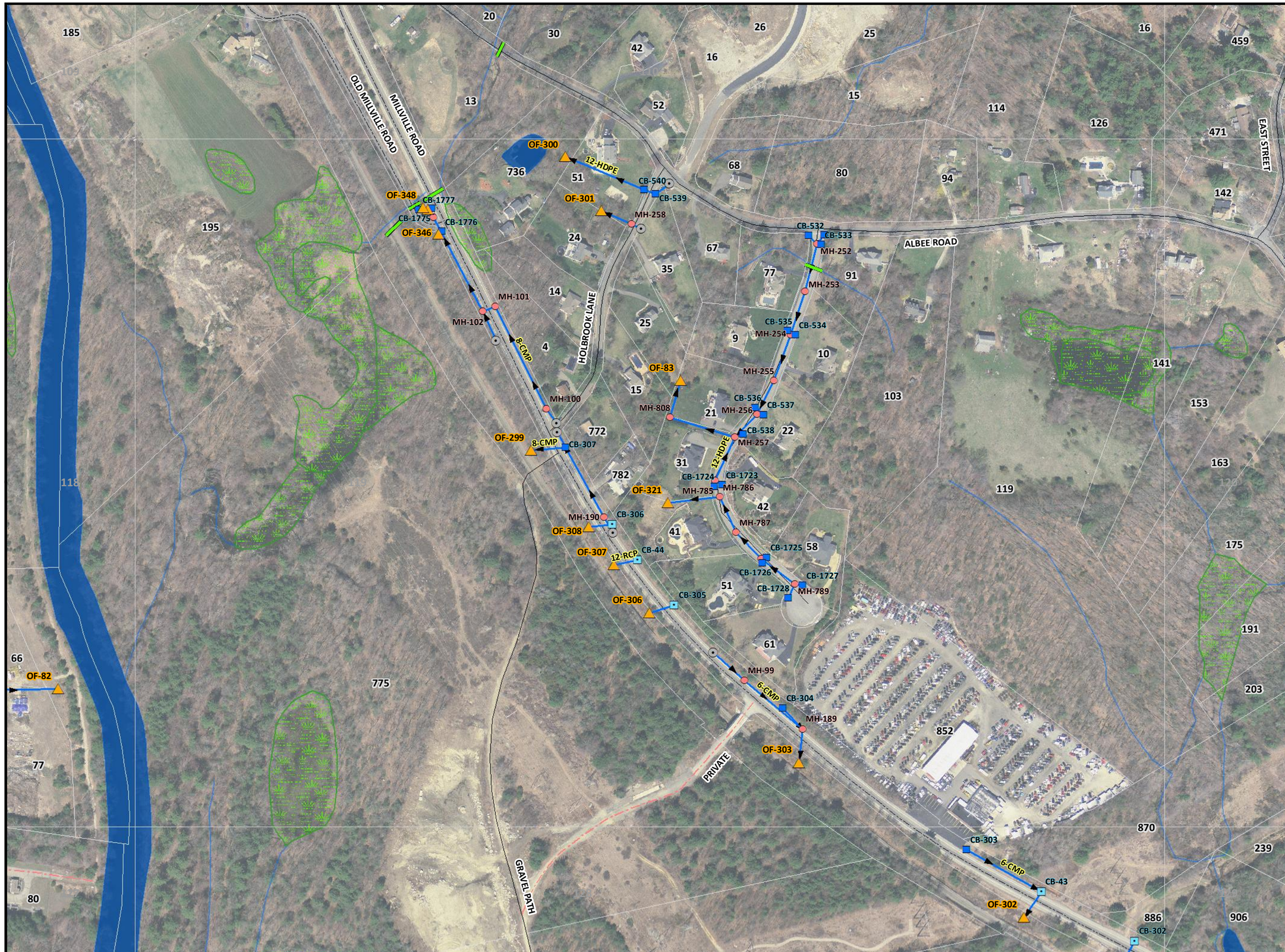

Town of Uxbridge
Massachusetts
Stormwater System

Grid: 119

Catch Basin Type
- Double
- D-Shaped
- Curb Inlet
- Round
- Square

Manhole Type
- Standard
- Leaching
- Water Quality

Water Quality Structure
- Detention Pond
- Grass Swale
- Paved Swale
- Rip-Rap Swale
- Other

Junction Type
- From Unknown
- To Unknown
- Pipe End
- Pipe Junction
- Material Change
- Size/Material Change

Network Structures
- Outfall
- Inlet

Pipe Structures
- Pipe (Flow)
- Culvert

Hydrology
- Open Water
- Wetland
- Hydrologic Connection

Planimetric Data
- Parcel

DRAFT

N W E S

Scale: 1"= 260'

Date: 6/12/2018



This Map is Intended For General Planning and Information Purposes Only.

BETA
ENGINEERING SUCCESS TOGETHER

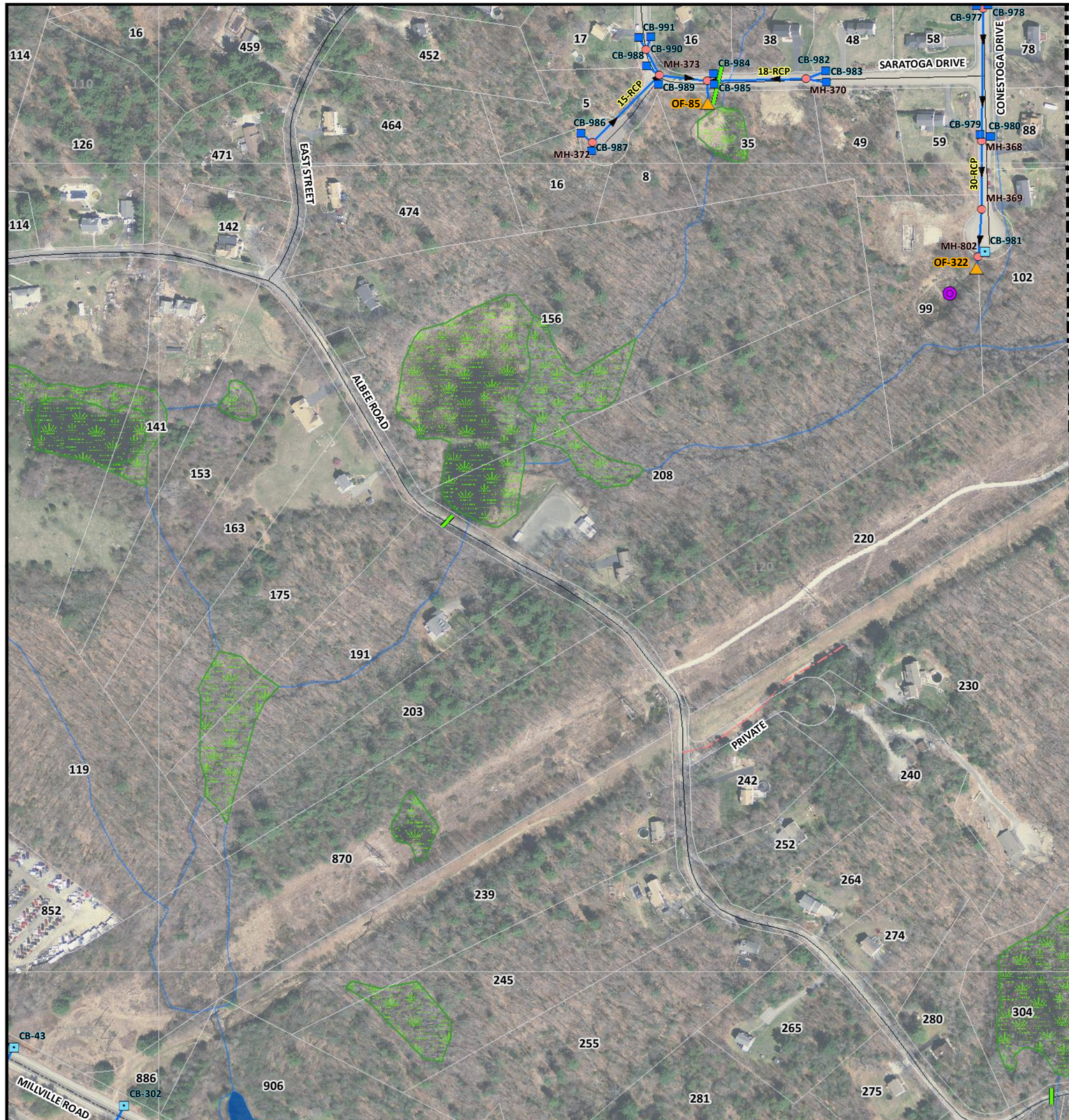

Town of Uxbridge Massachusetts

Stormwater System

Grid: 120

Catch Basin Type
- Double
- D-Shaped
- Curb Inlet
- Round
- Square

Manhole Type
- Standard
- Leaching
- Water Quality

Water Quality Structure
- Detention Pond
- Grass Swale
- Paved Swale
- Rip-Rap Swale
- Other

Junction Type
- From Unknown
- To Unknown
- Pipe End
- Pipe Junction
- Material Change
- Size/Material Change

Network Structures
- Outfall
- Inlet

Pipe Structures
- Pipe (Flow)
- Culvert

Hydrology
- Open Water
- Wetland
- Hydrologic Connection

Planimetric Data
- Parcel

DRAFT

N W E S

Scale: 1"= 260'

Date: 6/12/2018



This Map is Intended For General Planning and Information Purposes Only.

BETA ENGINEERING SUCCESS TOGETHER

Town of Uxbridge Massachusetts

Stormwater System

Grid: 124

Catch Basin Type
- Double
- D-Shaped
- Curb Inlet
- Round
- Square

Manhole Type
- Standard
- Leaching
- Water Quality

Water Quality Structure
- Detention Pond
- Grass Swale
- Paved Swale
- Rip-Rap Swale
- Other

Junction Type
- From Unknown
- To Unknown
- Pipe End
- Pipe Junction
- Material Change
- Size/Material Change

Network Structures
- Outfall
- Inlet

Pipe Structures
- Pipe (Flow)
- Culvert

Hydrology
- Open Water
- Wetland
- Hydrologic Connection

Planimetric Data
- Parcel

DRAFT

N W E S

Scale: 1"= 260'

Date: 6/12/2018

						1	2	3	
					4	5	6	7	
8	9	10	11		12	13	14	15	16
17	18	19	20	21	22	23	24	25	26
27	28	29	30	31	32	33	34	35	36
37	38	39	40	41	42	43	44	45	46
47	48	49	50	51	52	53	54	55	56
57	58	59	60	61	62	63	64	65	66
	67	68	69	70	71	72	73	74	75
	76	77	78	79	80	81	82	83	84
	85	86	87	88	89	90	91	92	93
	94	95	96	97	98	99	100	101	102
	103	104	105	106	107	108	109	110	111
	112	113	114	115	116	117	118	119	120
	121	122	123	124	125	126	127	128	129
	130	131	132	133	134	135	136	137	138
	139	140	141	142	143	144	145	146	147
	148	149	150	151	152	153	154	155	156
	157	158	159	160	161	162	163	164	165

This Map is Intended For General Planning and Information Purposes Only.

BETA
ENGINEERING SUCCESS TOGETHER

Town of Uxbridge Massachusetts

Stormwater System

Grid: 126

Catch Basin Type
- Double
- D-Shaped
- Curb Inlet
- Round
- Square

Manhole Type
- Standard
- Leaching
- Water Quality

Water Quality Structure
- Detention Pond
- Grass Swale
- Paved Swale
- Rip-Rap Swale
- Other

Junction Type
- From Unknown
- To Unknown
- Pipe End
- Pipe Junction
- Material Change
- Size/Material Change

Network Structures
- Outfall
- Inlet

Pipe Structures
- Pipe (Flow)
- Culvert

Hydrology
- Open Water
- Wetland
- Hydrologic Connection

Planimetric Data
- Parcel

DRAFT

Scale: 1"= 260'

Date: 6/12/2018

						1	2	3	
					4	5	6	7	
8	9	10	11		12	13	14	15	16
17	18	19	20	21	22	23	24	25	26
27	28	29	30	31	32	33	34	35	36
37	38	39	40	41	42	43	44	45	46
47	48	49	50	51	52	53	54	55	56
57	58	59	60	61	62	63	64	65	66
	67	68	69	70	71	72	73	74	75
	76	77	78	79	80	81	82	83	84
	85	86	87	88	89	90	91	92	93
	94	95	96	97	98	99	100	101	102
	103	104	105	106	107	108	109	110	111
	112	113	114	115	116	117	118	119	120
	121	122	123	124	125	126	127	128	129
	130	131	132	133	134	135	136	137	138
	139	140	141	142	143	144	145	146	147
	148	149	150	151	152	153	154	155	156
	157	158	159	160	161	162	163	164	165

This Map is Intended For General Planning and Information Purposes Only.

BETA
ENGINEERING SUCCESS TOGETHER

Town of Uxbridge
Massachusetts
Stormwater System

Grid: 127

Catch Basin Type
- Double
- D-Shaped
- Curb Inlet
- Round
- Square

Manhole Type
- Standard
- Leaching
- Water Quality

Water Quality Structure
- Detention Pond
- Grass Swale
- Paved Swale
- Rip-Rap Swale
- Other

Junction Type
- From Unknown
- To Unknown
- Pipe End
- Pipe Junction
- Material Change
- Size/Material Change

Network Structures
- Outfall
- Inlet

Pipe Structures
- Pipe (Flow)
- Culvert

Hydrology
- Open Water
- Wetland
- Hydrologic Connection

Planimetric Data
- Parcel

DRAFT

N W E S

Scale: 1"= 260'

Date: 6/12/2018

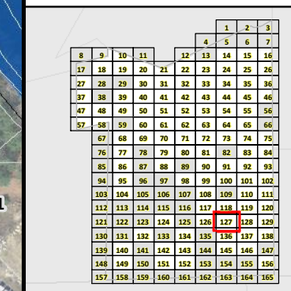

This Map is Intended For General Planning and Information Purposes Only.

BETA
ENGINEERING SUCCESS TOGETHER

Town of Uxbridge
Massachusetts
Stormwater System

Grid: 128

Catch Basin Type
- Double
- D-Shaped
- Curb Inlet
- Round
- Square

Manhole Type
- Standard
- Leaching
- Water Quality

Water Quality Structure
- Detention Pond
- Grass Swale
- Paved Swale
- Rip-Rap Swale
- Other

Junction Type
- From Unknown
- To Unknown
- Pipe End
- Pipe Junction
- Material Change
- Size/Material Change

Network Structures
- Outfall
- Inlet

Pipe Structures
- Pipe (Flow)
- Culvert

Hydrology
- Open Water
- Wetland
- Hydrologic Connection

Planimetric Data
- Parcel

DRAFT

N W E S

Scale: 1"= 260'

Date: 6/12/2018

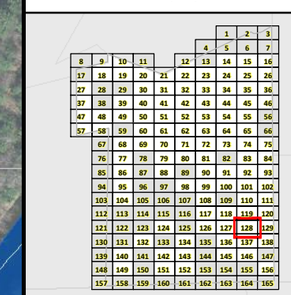

This Map is Intended For General Planning and Information Purposes Only.

BETA
ENGINEERING SUCCESS TOGETHER

Town of Uxbridge
Massachusetts
Stormwater System

Grid: 129

Catch Basin Type
- Double
- D-Shaped
- Curb Inlet
- Round
- Square

Manhole Type
- Standard
- Leaching
- Water Quality

Water Quality Structure
- Detention Pond
- Grass Swale
- Paved Swale
- Rip-Rap Swale
- Other

Junction Type
- From Unknown
- To Unknown
- Pipe End
- Pipe Junction
- Material Change
- Size/Material Change

Network Structures
- Outfall
- Inlet

Pipe Structures
- Pipe (Flow)
- Culvert

Hydrology
- Open Water
- Wetland
- Hydrologic Connection

Planimetric Data
- Parcel

DRAFT

N W E S

Scale: 1"= 260'

Date: 6/12/2018

									1	2	3			
								4	5	6	7			
8	9	10	11				12	13	14	15	16			
17	18	19	20	21			22	23	24	25	26			
27	28	29	30	31			32	33	34	35	36			
37	38	39	40	41			42	43	44	45	46			
47	48	49	50	51			52	53	54	55	56			
57	58	59	60	61			62	63	64	65	66			
	67	68	69	70			71	72	73	74	75			
	76	77	78	79			80	81	82	83	84			
	85	86	87	88			89	90	91	92	93			
	94	95	96	97			98	99	100	101	102			
	103	104	105	106			107	108	109	110	111			
	112	113	114	115			116	117	118	119	120			
	121	122	123	124			125	126	127	128	129			
	130	131	132	133			134	135	136	137	138			
	139	140	141	142			143	144	145	146	147			
	148	149	150	151			152	153	154	155	156			
	157	158	159	160			161	162	163	164	165			

This Map is Intended For General Planning and Information Purposes Only.

BETA
ENGINEERING SUCCESS TOGETHER

Town of Uxbridge
Massachusetts
Stormwater System

Grid: 132

Catch Basin Type
- Double
- D-Shaped
- Curb Inlet
- Round
- Square

Manhole Type
- Standard
- Leaching
- Water Quality

Water Quality Structure
- Detention Pond
- Grass Swale
- Paved Swale
- Rip-Rap Swale
- Other

Junction Type
- From Unknown
- To Unknown
- Pipe End
- Pipe Junction
- Material Change
- Size/Material Change

Network Structures
- Outfall
- Inlet

Pipe Structures
- Pipe (Flow)
- Culvert

Hydrology
- Open Water
- Wetland
- Hydrologic Connection

Planimetric Data
- Parcel

DRAFT

N W E S

Scale: 1"= 260'

Date: 6/12/2018

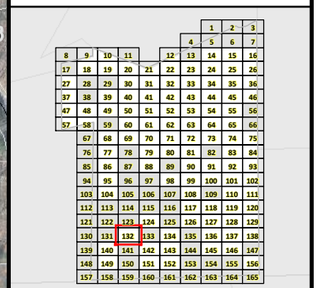

This Map is Intended For General Planning and Information Purposes Only.

BETA
ENGINEERING SUCCESS TOGETHER

Town of Uxbridge
Massachusetts
Stormwater System

Grid: 134

Catch Basin Type
- Double
- D-Shaped
- Curb Inlet
- Round
- Square

Manhole Type
- Standard
- Leaching
- Water Quality

Water Quality Structure
- Detention Pond
- Grass Swale
- Paved Swale
- Rip-Rap Swale
- Other

Junction Type
- From Unknown
- To Unknown
- Pipe End
- Pipe Junction
- Material Change
- Size/Material Change

Network Structures
- Outfall
- Inlet

Pipe Structures
- Pipe (Flow)
- Culvert

Hydrology
- Open Water
- Wetland
- Hydrologic Connection

Planimetric Data
- Parcel

DRAFT

N W E S

Scale: 1"= 260'

Date: 6/12/2018



This Map is Intended For General Planning and Information Purposes Only.

BETA
ENGINEERING SUCCESS TOGETHER

Town of Uxbridge
Massachusetts
Stormwater System

Grid: 136

Catch Basin Type
- Double
- D-Shaped
- Curb Inlet
- Round
- Square

Manhole Type
- Standard
- Leaching
- Water Quality

Water Quality Structure
- Detention Pond
- Grass Swale
- Paved Swale
- Rip-Rap Swale
- Other

Junction Type
- From Unknown
- To Unknown
- Pipe End
- Pipe Junction
- Material Change
- Size/Material Change

Network Structures
- Outfall
- Inlet

Pipe Structures
- Pipe (Flow)
- Culvert

Hydrology
- Open Water
- Wetland
- Hydrologic Connection

Planimetric Data
- Parcel

DRAFT

N W E S

Scale: 1"= 260'

Date: 6/12/2018

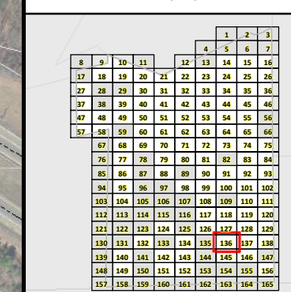

This Map is Intended For General Planning and Information Purposes Only.

BETA
ENGINEERING SUCCESS TOGETHER

Town of Uxbridge Massachusetts

Stormwater System

Grid: 137

Catch Basin Type
- Double
- D-Shaped
- Curb Inlet
- Round
- Square

Manhole Type
- Standard
- Leaching
- Water Quality

Water Quality Structure
- Detention Pond
- Grass Swale
- Paved Swale
- Rip-Rap Swale
- Other

Junction Type
- From Unknown
- To Unknown
- Pipe End
- Pipe Junction
- Material Change
- Size/Material Change

Network Structures
- Outfall
- Inlet

Pipe Structures
- Pipe (Flow)
- Culvert

Hydrology
- Open Water
- Wetland
- Hydrologic Connection

Planimetric Data
- Parcel

DRAFT

N W E S

Scale: 1"= 260'

Date: 6/12/2018

This Map is Intended For General Planning and Information Purposes Only.

BETA
ENGINEERING SUCCESS TOGETHER

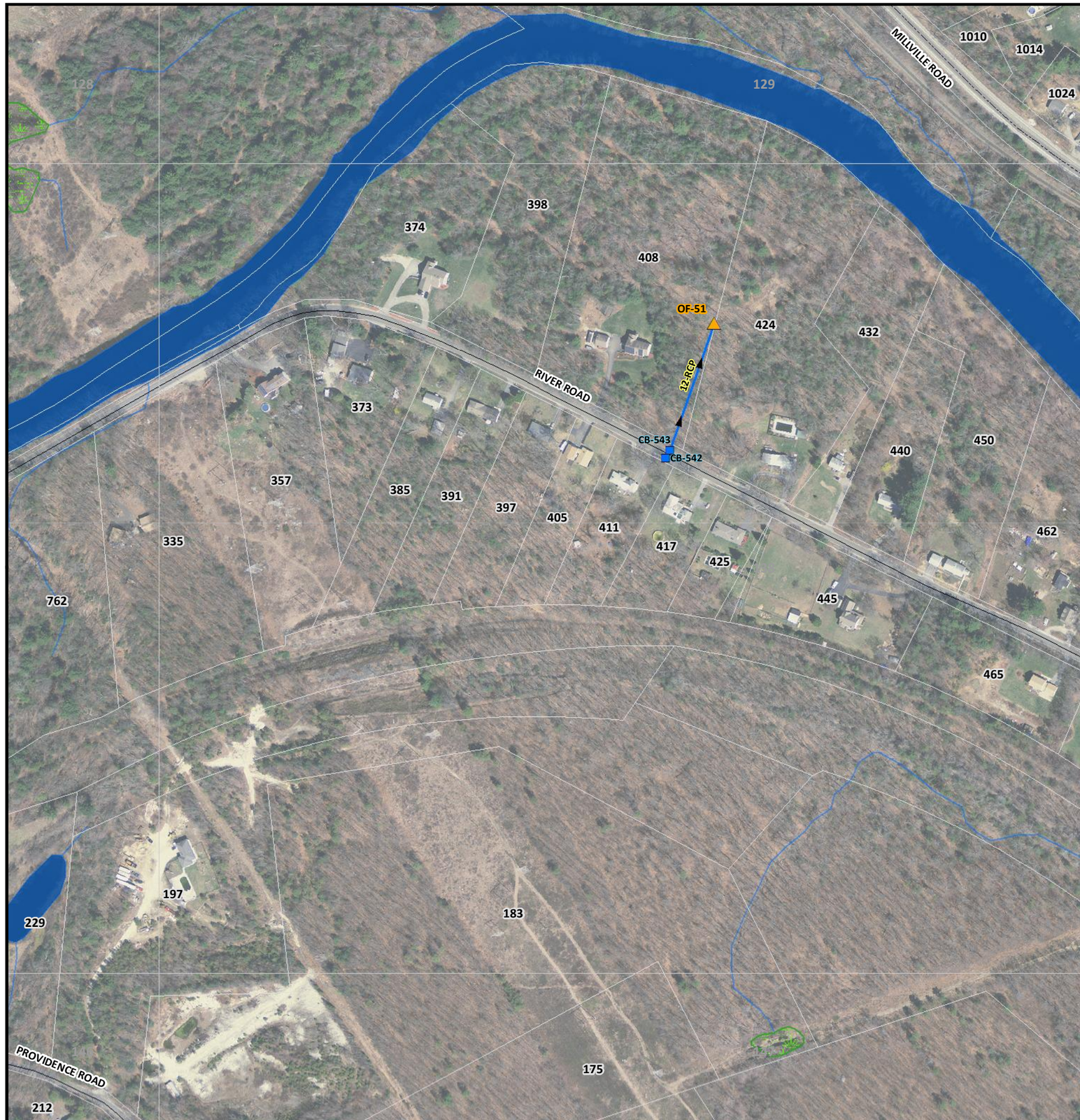

Town of Uxbridge
Massachusetts
Stormwater System

Grid: 138

Catch Basin Type
- Double
- D-Shaped
- Curb Inlet
- Round
- Square

Manhole Type
- Standard
- Leaching
- Water Quality

Water Quality Structure
- Detention Pond
- Grass Swale
- Paved Swale
- Rip-Rap Swale
- Other

Junction Type
- From Unknown
- To Unknown
- Pipe End
- Pipe Junction
- Material Change
- Size/Material Change

Network Structures
- Outfall
- Inlet

Pipe Structures
- Pipe (Flow)
- Culvert

Hydrology
- Open Water
- Wetland
- Hydrologic Connection

Planimetric Data
- Parcel

DRAFT

N W E S

Scale: 1"= 260'

Date: 6/12/2018



This Map is Intended For General Planning and Information Purposes Only.

BETA
ENGINEERING SUCCESS TOGETHER

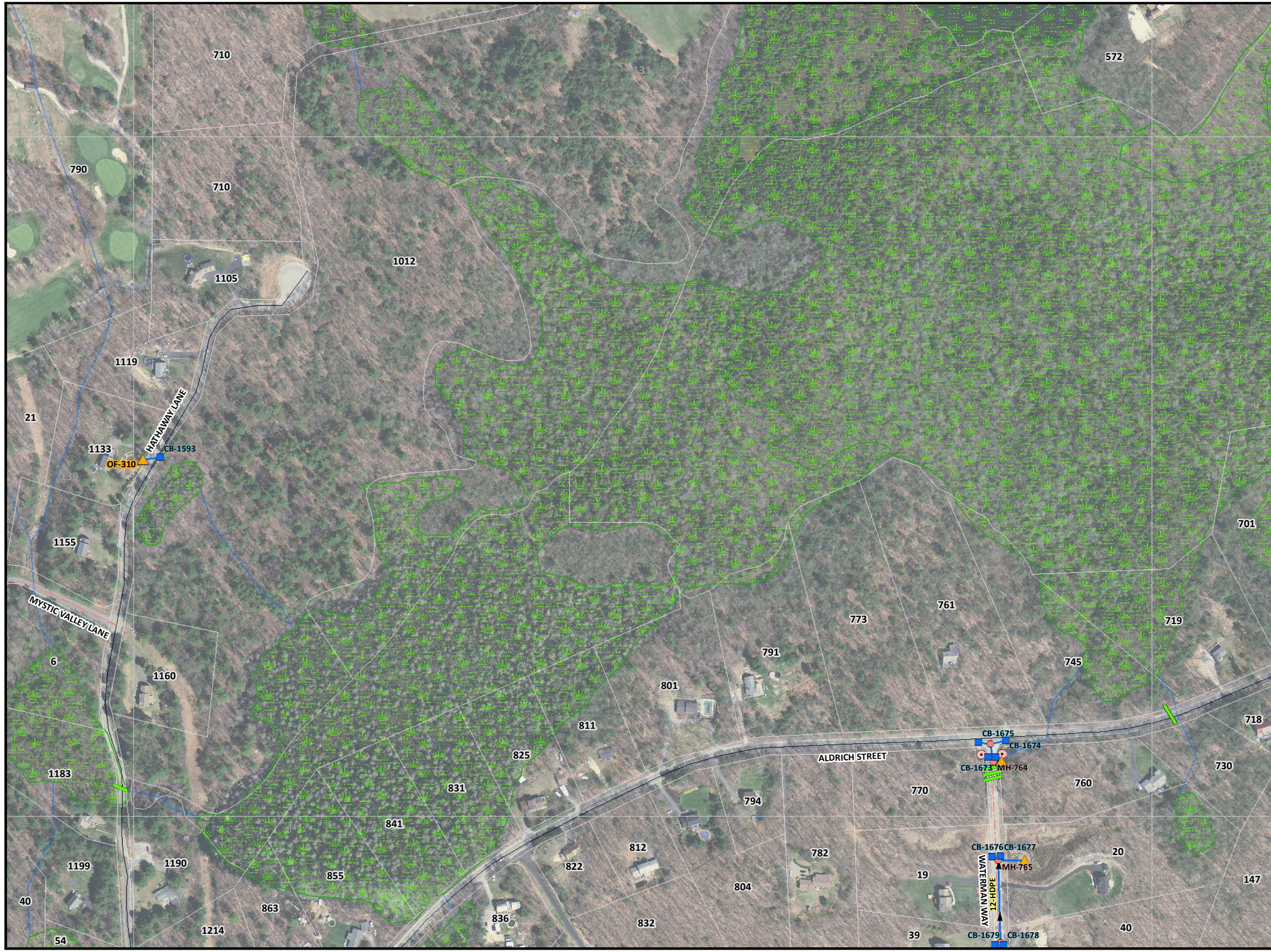

Town of Uxbridge Massachusetts

Stormwater System

Grid: 140

Catch Basin Type
- Double
- D-Shaped
- Curb Inlet
- Round
- Square

Manhole Type
- Standard
- Leaching
- Water Quality

Water Quality Structure
- Detention Pond
- Grass Swale
- Paved Swale
- Rip-Rap Swale
- Other

Junction Type
- From Unknown
- To Unknown
- Pipe End
- Pipe Junction
- Material Change
- Size/Material Change

Network Structures
- Outfall
- Inlet

Pipe Structures
- Pipe (Flow)
- Culvert

Hydrology
- Open Water
- Wetland
- Hydrologic Connection

Planimetric Data
- Parcel

DRAFT

N W E S

Scale: 1"= 260'

Date: 6/12/2018

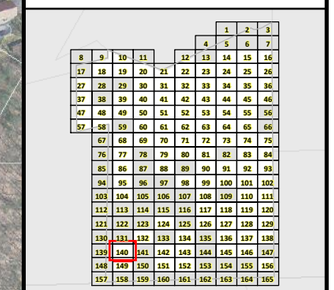

This Map is Intended For General Planning and Information Purposes Only.

BETA ENGINEERING SUCCESS TOGETHER

Town of Uxbridge
Massachusetts
Stormwater System

Grid: 142

Catch Basin Type
- Double
- D-Shaped
- Curb Inlet
- Round
- Square

Manhole Type
- Standard
- Leaching
- Water Quality

Water Quality Structure
- Detention Pond
- Grass Swale
- Paved Swale
- Rip-Rap Swale
- Other

Junction Type
- From Unknown
- To Unknown
- Pipe End
- Pipe Junction
- Material Change
- Size/Material Change

Network Structures
- Outfall
- Inlet

Pipe Structures
- Pipe (Flow)
- Culvert

Hydrology
- Open Water
- Wetland
- Hydrologic Connection

Planimetric Data
- Parcel

DRAFT

Scale: 1"= 260'

Date: 6/12/2018

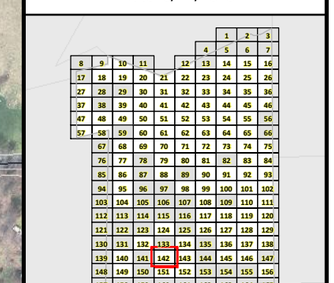

This Map is Intended For General Planning and Information Purposes Only.

BETA
ENGINEERING SUCCESS TOGETHER

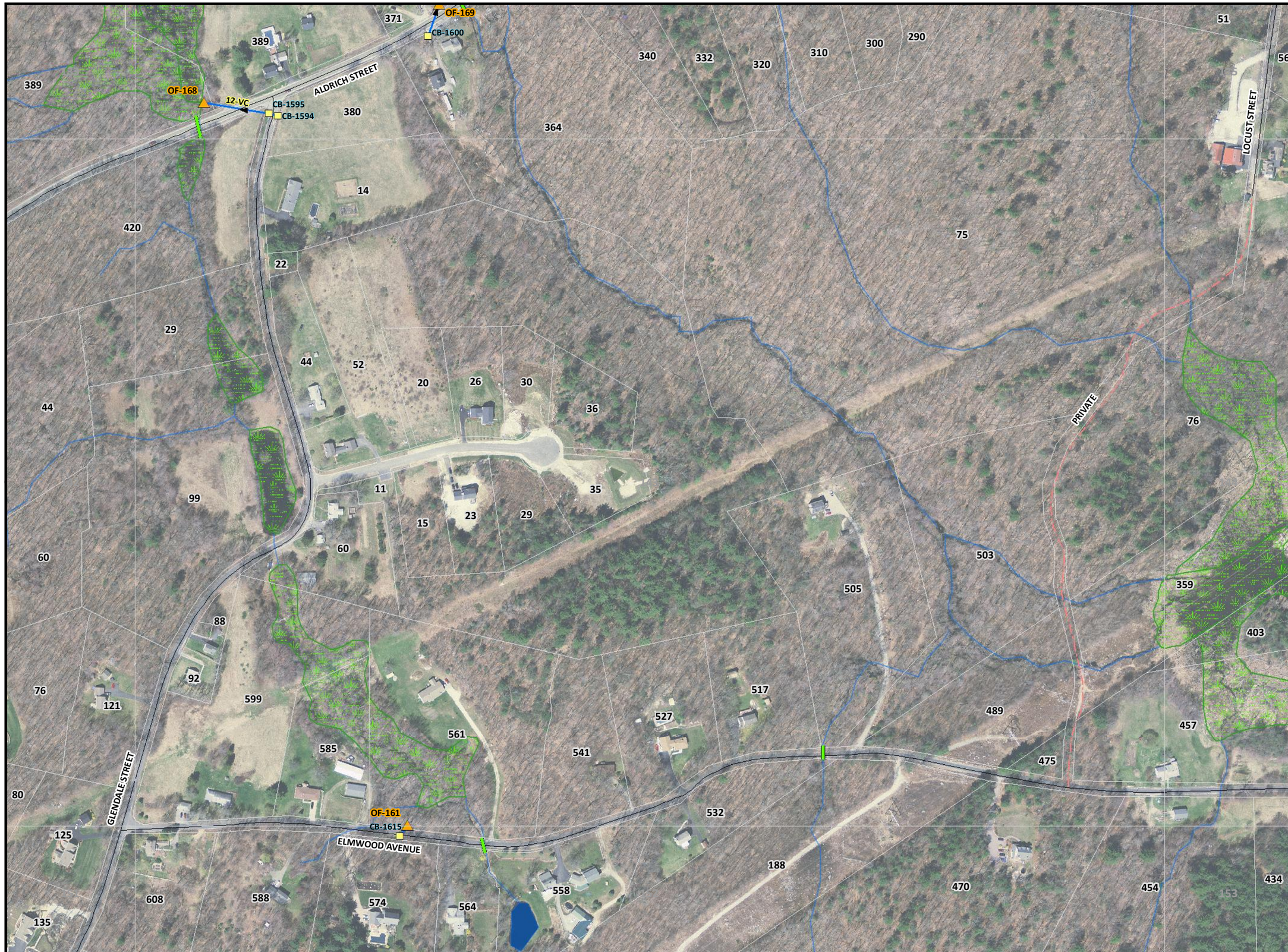

Town of Uxbridge
Massachusetts
Stormwater System

Grid: 143

Catch Basin Type
- Double
- D-Shaped
- Curb Inlet
- Round
- Square

Manhole Type
- Standard
- Leaching
- Water Quality

Water Quality Structure
- Detention Pond
- Grass Swale
- Paved Swale
- Rip-Rap Swale
- Other

Junction Type
- From Unknown
- To Unknown
- Pipe End
- Pipe Junction
- Material Change
- Size/Material Change

Network Structures
- Outfall
- Inlet

Pipe Structures
- Pipe (Flow)
- Culvert

Hydrology
- Open Water
- Wetland
- Hydrologic Connection

Planimetric Data
- Parcel

DRAFT

N W E S

Scale: 1"= 260'

Date: 6/12/2018



This Map is Intended For General Planning and Information Purposes Only.

BETA
ENGINEERING SUCCESS TOGETHER

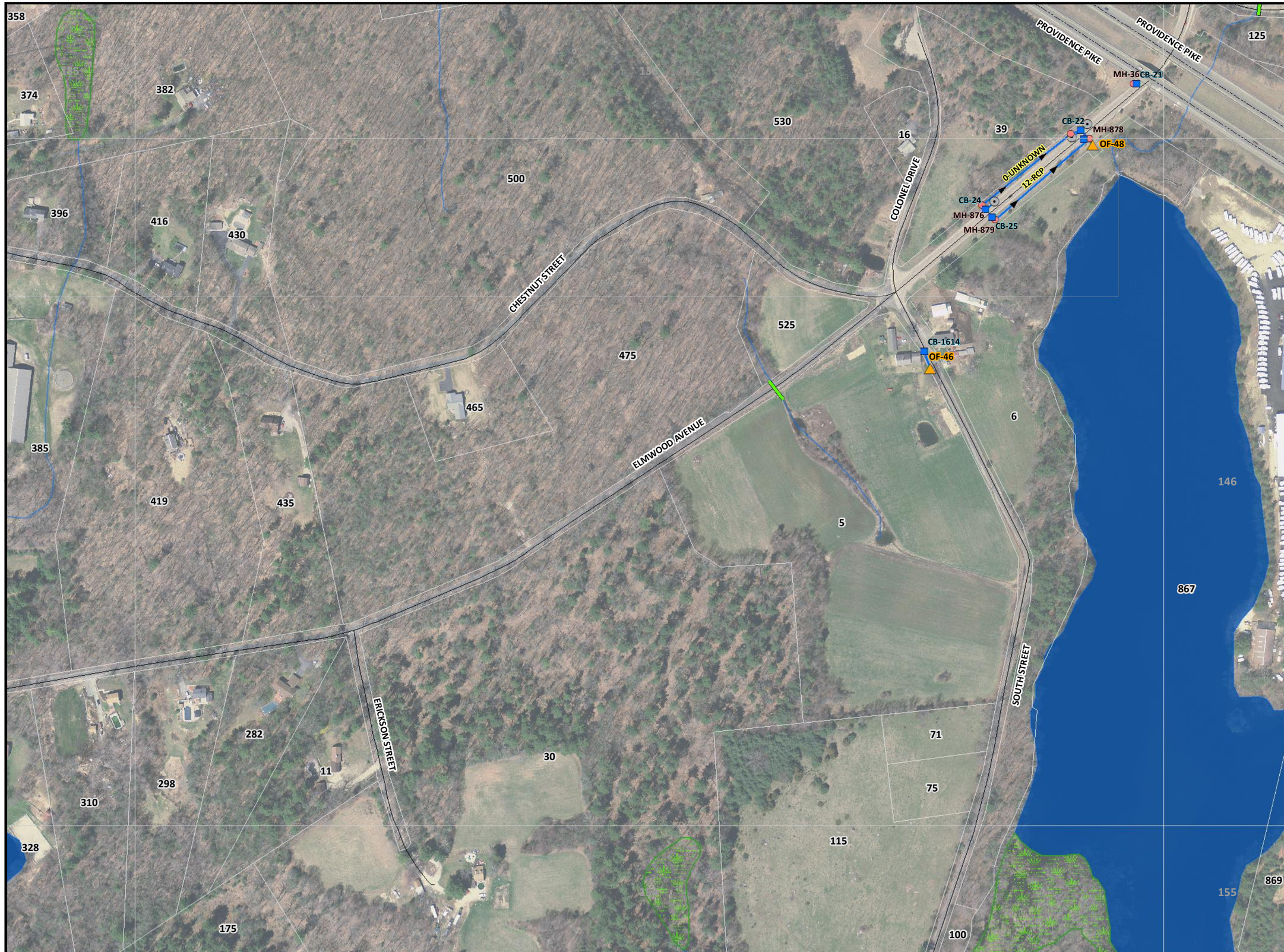

Town of Uxbridge
Massachusetts
Stormwater System

Grid: 145

Catch Basin Type
- Double
- D-Shaped
- Curb Inlet
- Round
- Square

Manhole Type
- Standard
- Leaching
- Water Quality

Water Quality Structure
- Detention Pond
- Grass Swale
- Paved Swale
- Rip-Rap Swale
- Other

Junction Type
- From Unknown
- To Unknown
- Pipe End
- Pipe Junction
- Material Change
- Size/Material Change

Network Structures
- Outfall
- Inlet

Pipe Structures
- Pipe (Flow)
- Culvert

Hydrology
- Open Water
- Wetland
- Hydrologic Connection

Planimetric Data
- Parcel

DRAFT

Scale: 1"= 260'

Date: 6/12/2018

									1	2	3			
								4	5	6	7			
8	9	10	11			12	13	14	15	16				
17	18	19	20	21		22	23	24	25	26				
27	28	29	30	31		32	33	34	35	36				
37	38	39	40	41		42	43	44	45	46				
47	48	49	50	51		52	53	54	55	56				
57	58	59	60	61		62	63	64	65	66				
	67	68	69	70		71	72	73	74	75				
	76	77	78	79		80	81	82	83	84				
	85	86	87	88		89	90	91	92	93				
	94	95	96	97		98	99	100	101	102				
	103	104	105	106		107	108	109	110	111				
	112	113	114	115		116	117	118	119	120				
	121	122	123	124		125	126	127	128	129				
	130	131	132	133		134	135	136	137	138				
	139	140	141	142		143	144	145	146	147				
	148	149	150	151		152	153	154	155	156				
	157	158	159	160		161	162	163	164	165				

This Map is Intended For General Planning and Information Purposes Only.

BETA
ENGINEERING SUCCESS TOGETHER

Town of Uxbridge Massachusetts

Stormwater System

Grid: 146

Catch Basin Type
- Double
- D-Shaped
- Curb Inlet
- Round
- Square

Manhole Type
- Standard
- Leaching
- Water Quality

Water Quality Structure
- Detention Pond
- Grass Swale
- Paved Swale
- Rip-Rap Swale
- Other

Junction Type
- From Unknown
- To Unknown
- Pipe End
- Pipe Junction
- Material Change
- Size/Material Change

Network Structures
- Outfall
- Inlet

Pipe Structures
- Pipe (Flow)
- Culvert

Hydrology
- Open Water
- Wetland
- Hydrologic Connection

Planimetric Data
- Parcel

DRAFT

N W E S

Scale: 1"= 260'

Date: 6/12/2018

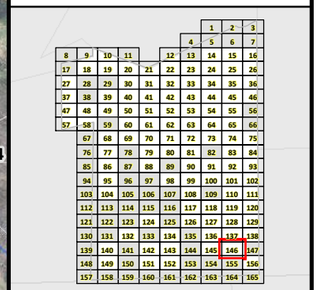

This Map is Intended For General Planning and Information Purposes Only.

BETA
ENGINEERING SUCCESS TOGETHER

Town of Uxbridge Massachusetts

Stormwater System

Grid: 149

Catch Basin Type
- Double
- D-Shaped
- Curb Inlet
- Round
- Square

Manhole Type
- Standard
- Leaching
- Water Quality

Water Quality Structure
- Detention Pond
- Grass Swale
- Paved Swale
- Rip-Rap Swale
- Other

Junction Type
- From Unknown
- To Unknown
- Pipe End
- Pipe Junction
- Material Change
- Size/Material Change

Network Structures
- Outfall
- Inlet

Pipe Structures
- Pipe (Flow)
- Culvert

Hydrology
- Open Water
- Wetland
- Hydrologic Connection

Planimetric Data
- Parcel

DRAFT

Scale: 1"= 260'

Date: 6/12/2018

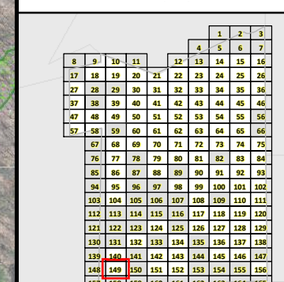

This Map is Intended For General Planning and Information Purposes Only.

BETA
ENGINEERING SUCCESS TOGETHER

Town of Uxbridge
Massachusetts
Stormwater System

Grid: 151

Catch Basin Type
- Double
- D-Shaped
- Curb Inlet
- Round
- Square

Manhole Type
- Standard
- Leaching
- Water Quality

Water Quality Structure
- Detention Pond
- Grass Swale
- Paved Swale
- Rip-Rap Swale
- Other

Junction Type
- From Unknown
- To Unknown
- Pipe End
- Pipe Junction
- Material Change
- Size/Material Change

Network Structures
- Outfall
- Inlet

Pipe Structures
- Pipe (Flow)
- Culvert

Hydrology
- Open Water
- Wetland
- Hydrologic Connection

Planimetric Data
- Parcel

DRAFT

Scale: 1"= 260'

Date: 6/12/2018

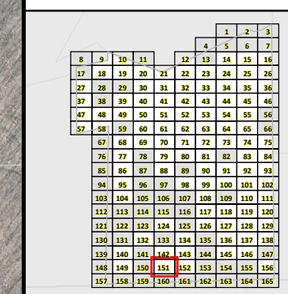

This Map is Intended For General Planning and Information Purposes Only.

BETA
ENGINEERING SUCCESS TOGETHER

Town of Uxbridge Massachusetts

Stormwater System

Grid: 152

Catch Basin Type
- Double
- D-Shaped
- Curb Inlet
- Round
- Square

Manhole Type
- Standard
- Leaching
- Water Quality

Water Quality Structure
- Detention Pond
- Grass Swale
- Paved Swale
- Rip-Rap Swale
- Other

Junction Type
- From Unknown
- To Unknown
- Pipe End
- Pipe Junction
- Material Change
- Size/Material Change

Network Structures
- Outfall
- Inlet

Pipe Structures
- Pipe (Flow)
- Culvert

Hydrology
- Open Water
- Wetland
- Hydrologic Connection

Planimetric Data
- Parcel

DRAFT

N W E S

Scale: 1"= 260'

Date: 6/12/2018

						1	2	3	
					4	5	6	7	
8	9	10	11		12	13	14	15	16
17	18	19	20	21	22	23	24	25	26
27	28	29	30	31	32	33	34	35	36
37	38	39	40	41	42	43	44	45	46
47	48	49	50	51	52	53	54	55	56
57	58	59	60	61	62	63	64	65	66
	67	68	69	70	71	72	73	74	75
	76	77	78	79	80	81	82	83	84
	85	86	87	88	89	90	91	92	93
	94	95	96	97	98	99	100	101	102
	103	104	105	106	107	108	109	110	111
	112	113	114	115	116	117	118	119	120
	121	122	123	124	125	126	127	128	129
	130	131	132	133	134	135	136	137	138
	139	140	141	142	143	144	145	146	147
	148	149	150	151	152	153	154	155	156
	157	158	159	160	161	162	163	164	165

This Map is Intended For General Planning and Information Purposes Only.

BETA
ENGINEERING SUCCESS TOGETHER

Town of Uxbridge Massachusetts

Stormwater System

Grid: 156

Catch Basin Type
- Double
- D-Shaped
- Curb Inlet
- Round
- Square

Manhole Type
- Standard
- Leaching
- Water Quality

Water Quality Structure
- Detention Pond
- Grass Swale
- Paved Swale
- Rip-Rap Swale
- Other

Junction Type
- From Unknown
- To Unknown
- Pipe End
- Pipe Junction
- Material Change
- Size/Material Change

Network Structures
- Outfall
- Inlet

Pipe Structures
- Pipe (Flow)
- Culvert

Hydrology
- Open Water
- Wetland
- Hydrologic Connection

Planimetric Data
- Parcel

DRAFT

N W E S

Scale: 1"= 260'

Date: 6/12/2018

						1	2	3	
					4	5	6	7	
8	9	10	11	12	13	14	15	16	
17	18	19	20	21	22	23	24	25	26
27	28	29	30	31	32	33	34	35	36
37	38	39	40	41	42	43	44	45	46
47	48	49	50	51	52	53	54	55	56
57	58	59	60	61	62	63	64	65	66
	67	68	69	70	71	72	73	74	75
	76	77	78	79	80	81	82	83	84
	85	86	87	88	89	90	91	92	93
	94	95	96	97	98	99	100	101	102
	103	104	105	106	107	108	109	110	111
	112	113	114	115	116	117	118	119	120
	121	122	123	124	125	126	127	128	129
	130	131	132	133	134	135	136	137	138
	139	140	141	142	143	144	145	146	147
	148	149	150	151	152	153	154	155	156
	157	158	159	160	161	162	163	164	165

This Map is Intended For General Planning and Information Purposes Only.

BETA
ENGINEERING SUCCESS TOGETHER